

Queen Anne Ave N Protected Bike Lane Extension

Project Overview

As part of the [North Downtown Mobility Action Program](#), we're building a new two-way protected bike lane (PBL) on Queen Anne Ave N. The lane will connect existing biking facilities on Queen Anne Ave N from W Mercer St to bike lanes on Roy St and make it easier for people to get around in our North Downtown neighborhoods.

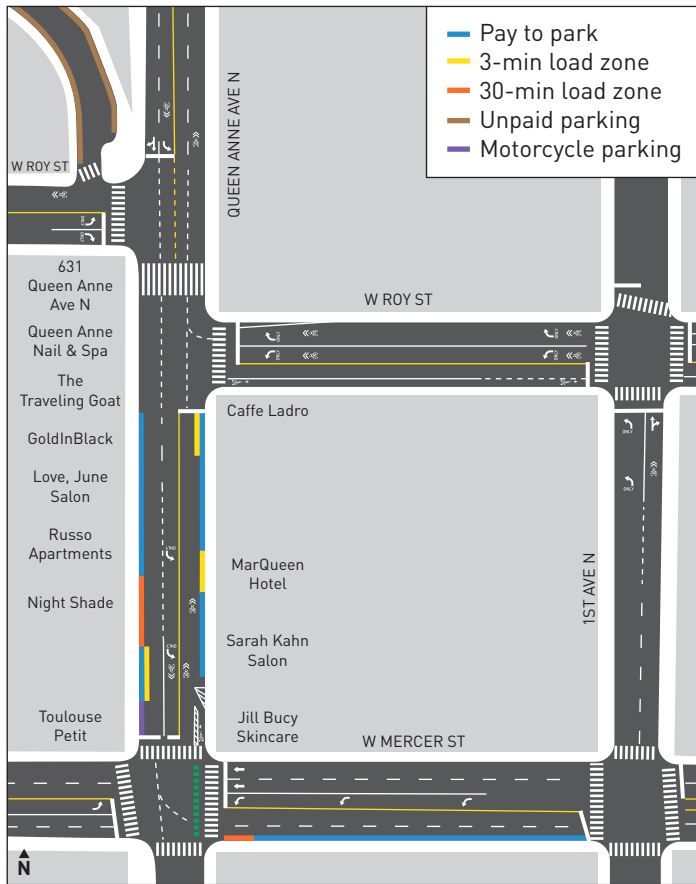
Project Design

The new two-way protected bike lane on Queen Anne Ave N will separate people biking from moving vehicles with pre-cast concrete curbs.

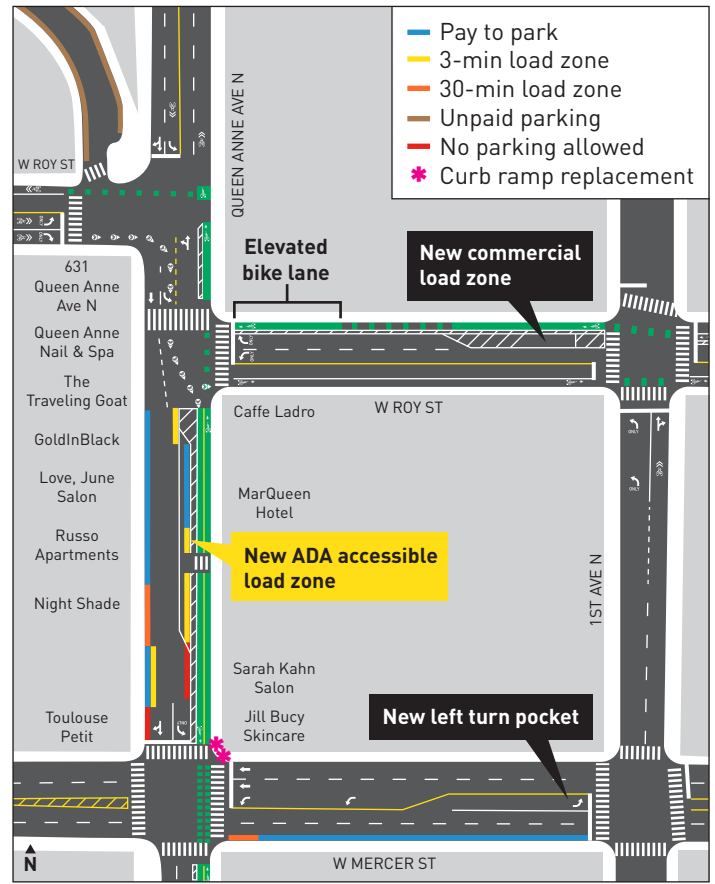
Proposed changes on this block include:

- We're changing the two-way street on this block to a one-way street going southbound only
- Updated turning movements with pavement markings, signage, and signal changes at nearby intersections
- East side of Queen Anne Ave N parking adjustments include an additional ADA load zone
- We'll install a new commercial load zone on Roy St. just west of 1st Ave N.

Existing



Final Design



PROJECT INFORMATION & CONTACT

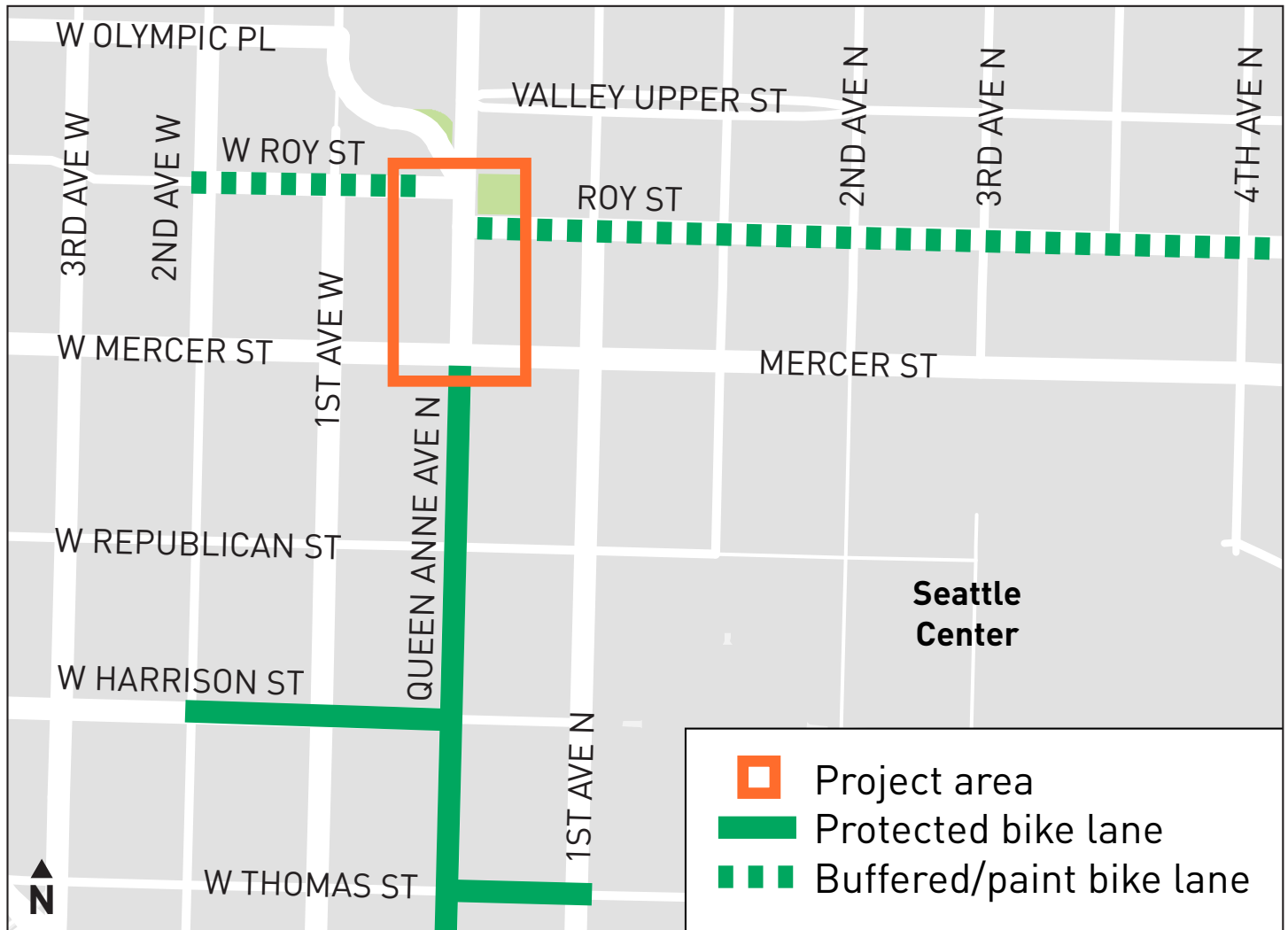
Trilce Villalobos, Communications and Outreach Lead
 Trilce.villalobos@seattle.gov | 206-584-4038
 Scan the QR Code to learn more!



Seattle
 Department of
 Transportation

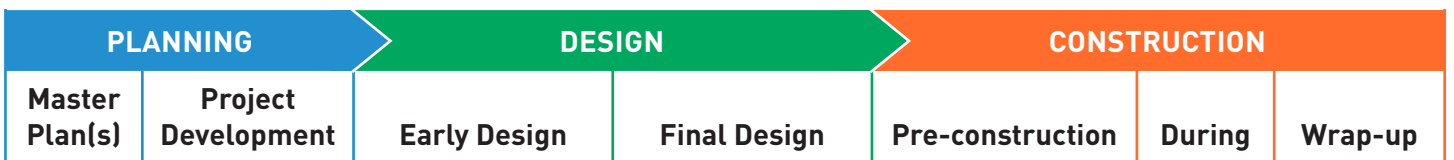
Project Area

The map below shows the project area along Queen Anne Ave N, from W Mercer St. to Roy St., and its connection to the North Downtown bicycle network.



Project Timeline

Construction is anticipated to begin in the spring and is expected to last approximately 6 to 8 weeks.



we are here