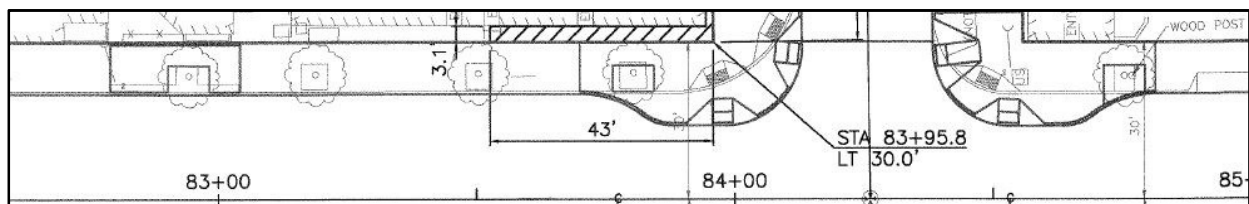




Seattle Department of Transportation

The Americans with Disabilities Act (ADA) Transition Plan for the Seattle Public Right-of-Way

Appendix 5.3a: 2018 Accessible Pedestrian Signal Inventory



SDOT ADA Transition Plan Appendix 5.3a: 2018 Accessible Pedestrian Signal Inventory

COMPKEY	UNITID	UNITDESC	SIGNAL_TYPE	SIGNAL_MAINT_DIST	INSTALL_DATE	OWNERSHIP	CONDITION	CONDITION_ASSESSMENT	PRIMARYDISTRICTCD	PP_MODELTYPE	APS (Y/N)	PP_QUANTITY
273720	SGL-490	10TH AVE E AND E ALOHA ST	PRE	CENTRAL	<Null>	SDOT	POOR	3/27/2000	DISTRICT3	<Null>	N	<Null>
273098	SGL-492	10TH AVE E AND E BOSTON ST	SEMI	CENTRAL	<Null>	SDOT	FAIR	3/17/2008	DISTRICT3	STD	N	8
273146	SGL-870	10TH AVE E AND E GALER ST	SEMI	CENTRAL	5/3/1994	SDOT	POOR	3/17/2008	DISTRICT3	STD, NAV-2W-PPB, NAV-2W-PPB	Y	2, 2, 2
273264	SGL-493	10TH AVE E AND E MILLER ST	SEMI	CENTRAL	<Null>	SDOT	POOR	3/18/2008	DISTRICT3	STD	N	4
272782	SGL-323	10TH AVE E AND E ROANOKE W ST	SEMI	CENTRAL	<Null>	SDOT	POOR	4/15/2008	DISTRICT3	NAV-2W-PPB	Y	2
273261	SGL-750	11TH AVE AND E MADISON ST	SEMI	CENTRAL	<Null>	SDOT	POOR	2/10/2009	DISTRICT3	STD	N	2
273569	SGL-731	11TH AVE AND E PINE ST	PRE	CENTRAL	7/6/1989	SDOT	GOOD	<Null>	DISTRICT3	<Null>	N	<Null>
273125	SGL-863	11TH AVE NE AND NE 42ND ST	SEMI	NORTH	2/17/1994	SDOT	POOR	3/11/2008	DISTRICT4	STD	N	4
273075	SGL-705	11TH AVE NE AND NE 43RD ST	SEMI	NORTH	1/10/1991	SDOT	POOR	3/11/2008	DISTRICT4	STD	N	4
273727	SGL-359	11TH AVE NE AND NE 45TH ST	SEMI	NORTH	<Null>	SDOT	POOR	3/10/2008	DISTRICT4	STD	N	4
273454	SGL-856	11TH AVE NE AND NE 47TH ST	SEMI	NORTH	10/21/1993	SDOT	POOR	3/12/2008	DISTRICT4	STD	N	4
272894	SGL-366	11TH AVE NE AND NE 50TH ST	PRE	NORTH	<Null>	SDOT	GOOD	3/12/2008	DISTRICT4	<Null>	N	<Null>
272768	SGL-370	11TH AVE NE AND NE RAVENNA WB BV	PRE	NORTH	<Null>	SDOT	FAIR	4/24/2008	DISTRICT4	<Null>	N	<Null>
273241	SGL-944	11TH AVE NW AND NW 46TH ST	SEMI	NORTH	8/25/1999	SDOT	POOR	6/30/2008	DISTRICT6	STD	N	4
272970	SGL-968	11TH AVE NW AND NW LEARY WAY	SEMI	NORTH	7/27/2004	SDOT	POOR	6/30/2008	DISTRICT6	STD	N	4
273087	SGL-956	11TH AVE SW AND SW SPOKANE NR ST	FULL	SOUTH	3/7/2002	SDOT	POOR	3/11/2008	DISTRICT1	STD	N	5
273457	SGL-622	11TH CR AVE SW AND SW SPOKANE ST	SEMI	SOUTH	3/7/2002	SDOT	POOR	3/12/2008	DISTRICT1	STD	N	4
273298	SGL-514	12TH AVE AND E CHERRY ST	FULL	CENTRAL	<Null>	SDOT	POOR	3/28/2008	DISTRICT3	STD, TACTILE	N	6, 2
273637	SGL-831	12TH AVE AND E COLUMBIA ST	SEMI	CENTRAL	12/10/2002	SDOT	POOR	4/17/2008	DISTRICT3	STD	N	4
273651	SGL-513	12TH AVE AND E JEFFERSON ST	PRE	CENTRAL	<Null>	SDOT	POOR	3/31/2008	DISTRICT3	<Null>	N	<Null>
272951	SGL-462	12TH AVE AND E MADISON ST	PRE	CENTRAL	<Null>	SDOT	FAIR	3/1/2508	DISTRICT3	<Null>	N	<Null>
273126	SGL-468	12TH AVE AND E PIKE ST	PRE	CENTRAL	<Null>	SDOT	GOOD	3/19/2008	DISTRICT3	<Null>	N	<Null>
273483	SGL-479	12TH AVE AND E PINE ST	PRE	CENTRAL	<Null>	SDOT	FAIR	3/19/2008	DISTRICT3	<Null>	N	<Null>
273603	SGL-504	12TH AVE AND E YESLER WAY	PRE	DOWNTOWN	<Null>	SDOT	POOR	4/3/2008	DISTRICT3	<Null>	N	<Null>
273455	SGL-484	12TH AVE E AND E JOHN ST	PRE	CENTRAL	<Null>	SDOT	GOOD	3/21/2008	DISTRICT3	TACTILE	N	8
272859	SGL-360	12TH AVE NE AND NE 45TH ST	SEMI	NORTH	<Null>	SDOT	FAIR	7/1/2008	DISTRICT4	STD	N	4
623328	SGL-1090	12TH AVE NE AND NE 50TH ST	PRE	NORTH	<Null>	SDOT	<Null>	<Null>	DISTRICT4	<Null>	N	<Null>
273192	SGL-372	12TH AVE NE AND NE 65TH ST	SEMI	NORTH	<Null>	SDOT	FAIR	7/1/2008	DISTRICT4	<Null>	N	<Null>
273356	SGL-376	12TH AVE NE AND NE 70TH ST	SEMI	NORTH	<Null>	SDOT	POOR	7/1/2008	DISTRICT4	STD	N	4
273461	SGL-377	12TH AVE NE AND NE 75TH ST	SEMI	NORTH	<Null>	SDOT	FAIR	7/1/2008	DISTRICT4	STD	N	4
651625	SGL-1109	12TH AVE NE AND NE CAMPUS WB PY	FULL		7/24/2016			<Null>	DISTRICT4	NAV-2W-PPB	Y	8
273213	SGL-671	12TH AVE S AND BOREN AVE S	PRE	DOWNTOWN	<Null>	SDOT	POOR	4/16/2008	DISTRICT3	<Null>	N	<Null>
273374	SGL-496	12TH AVE S AND S JACKSON ST	SEMI	DOWNTOWN	<Null>	SDOT	GOOD	4/17/2008	DISTRICT3	<Null>	N	<Null>
273315	SGL-525	12TH AVE S AND S KING ST	SEMI	SOUTH	<Null>	SDOT	FAIR	3/17/2008	DISTRICT3	STD	N	4
273664	SGL-495	12TH AVE S AND S WELLER ST	SEMI	SOUTH	<Null>	SDOT	FAIR	1/4/2008	DISTRICT3	STD	N	4
273520	SGL-749	13TH AVE AND E MADISON ST	SEMI	CENTRAL	<Null>	SDOT	POOR	4/8/2008	DISTRICT3	STD	N	2
287662	SGL-1017	13TH AVE S AND AIRPORT WAY S	SEMI	SOUTH	8/7/2007	SDOT	GOOD	3/21/2008	DISTRICT2	STD	N	6
273113	SGL-672	13TH AVE S AND S ALBRO PL	SEMI	SOUTH	4/3/2013	SDOT	GOOD	4/4/2013	DISTRICT2	STD	N	2
592199	SGL-1073	13TH AVE W AND W NICKERSON ST	SEMI	CENTRAL	<Null>	SDOT	GOOD	9/23/2014	DISTRICT7	NAV-2W-PPB	Y	8
272871	SGL-009	145TH ST ON RP AND NE 145TH ST	SEMI	NORTH	<Null>	WSDOT	<Null>	<Null>	DISTRICT5	<Null>	N	<Null>
273722	SGL-515	14TH AVE AND E CHERRY ST	SEMI	CENTRAL	<Null>	SDOT	POOR	3/24/2008	DISTRICT3	STD	N	4
272820	SGL-463	14TH AVE AND E MADISON ST	PRE	CENTRAL	<Null>	SDOT	POOR	8/13/2008	DISTRICT3	<Null>	N	<Null>
273332	SGL-516	14TH AVE AND E UNION ST	PRE	CENTRAL	<Null>	SDOT	POOR	3/20/2008	DISTRICT3	<Null>	N	<Null>
273718	SGL-503	14TH AVE AND E YESLER WAY	PRE	DOWNTOWN	<Null>	SDOT	POOR	3/27/2008	DISTRICT3	<Null>	N	<Null>
273120	SGL-785	14TH AVE NW AND NW LEARY WAY	SEMI	NORTH	<Null>	SDOT	POOR	6/30/2008	DISTRICT6	STD	N	4
273587	SGL-290	14TH AVE NW AND NW MARKET ST	PRE	NORTH	<Null>	SDOT	FAIR	7/7/2008	DISTRICT6	STD	N	2
273312	SGL-616	14TH AVE S AND EAST MARGINAL WAY S	SEMI	SOUTH	<Null>	SDOT	FAIR	5/20/2008	DISTRICT2	STD	N	4
272866	SGL-663	14TH AVE S AND S CLOVERDALE ST	SEMI	SOUTH	<Null>	SDOT	POOR	3/31/2008	DISTRICT1	STD	N	4
273725	SGL-664	14TH AVE S AND S HENDERSON ST	SEMI	SOUTH	<Null>	SDOT	POOR	4/8/2008	DISTRICT1	STD, TACTILE	N	4, 0
273491	SGL-930	14TH AVE S AND S HILL ST	SEMI	SOUTH	8/12/1998	SDOT	FAIR	4/29/2014	DISTRICT2	STD	N	2
273616	SGL-847	14TH AVE S AND S TRENTON ST	SEMI	SOUTH	4/1/1993	SDOT	POOR	4/8/2008	DISTRICT1	STD	N	4
273536	SGL-751	15TH AV W NB OFF RP AND W DRAVUS ST	SEMI	CENTRAL	6/19/1991	SDOT	GOOD	9/7/2011	DISTRICT7	STD	N	12
273265	SGL-844	15TH AVE AND E DENNY WAY	SEMI	CENTRAL	3/10/1993	SDOT	GOOD	3/31/2008	DISTRICT3	STD	N	4
273514	SGL-587	15TH AVE AND E MADISON ST	SEMI	CENTRAL	<Null>	SDOT	POOR	4/18/2008	DISTRICT3	STD	N	2
272792	SGL-488	15TH AVE E AND E REPUBLICAN N ST	PRE	CENTRAL	<Null>	SDOT	POOR	3/26/2008	DISTRICT3	<Null>	N	<Null>
273373	SGL-485	15TH AVE E AND E THOMAS S ST	PRE	CENTRAL	<Null>	SDOT	GOOD	8/26/2013	DISTRICT3	NAV-2W-PPB, CCU-EN2	Y	8, 1
272865	SGL-380	15TH AVE NE AND LAKE CITY WAY NE	PRE	NORTH	<Null>	SDOT	POOR	7/7/2008	DISTRICT4	<Null>	N	<Null>
283597	SGL-989	15TH AVE NE AND NE 120TH ST	SEMI	NORTH	10/18/2006	SDOT	FAIR	7/2/2008	DISTRICT5	STD	N	2
273592	SGL-383	15TH AVE NE AND NE 125TH ST	FULL	NORTH	<Null>	SDOT	FAIR	11/1/2014	DISTRICT5	TACTILE	N	8
273023	SGL-809	15TH AVE NE AND NE 127TH ST	SEMI	NORTH	4/25/1989	SDOT	GOOD	1/6/2012	DISTRICT5	NONSTD	N	2
273400	SGL-937	15TH AVE NE AND NE 135TH ST	SEMI	NORTH	12/3/1998	SDOT	POOR	5/2/2008	DISTRICT5	STD	N	4

SDOT ADA Transition Plan Appendix 5.3a: 2018 Accessible Pedestrian Signal Inventory

COMPKEY	UNITID	UNITDESC	SIGNAL_TYPE	SIGNAL_MAINT_DIST	INSTALL_DATE	OWNERSHIP	CONDITION	CONDITION_ASSESSMENT	PRIMARYDISTRICTCD	PP_MODELTYPE	APS (Y/N)	PP_QUANTITY
272905	SGL-893	15TH AVE NE AND NE 143RD ST	SEMI	NORTH	2/29/1996	SDOT	POOR	5/2/2008	DISTRICT5	STD	N	4
273740	SGL-385	15TH AVE NE AND NE 145TH ST	SEMI	NORTH	<Null>	SDOT	POOR	5/6/2008	DISTRICT5	STD, NONSTD	N	3, 5
273236	SGL-351	15TH AVE NE AND NE 40TH ST	PRE	NORTH	<Null>	SDOT	FAIR	5/5/2008	DISTRICT4	<Null>	N	<Null>
273185	SGL-355	15TH AVE NE AND NE 41ST ST	SEMI	NORTH	<Null>	SDOT	FAIR	5/5/2008	DISTRICT4	STD	N	4
273379	SGL-356	15TH AVE NE AND NE 42ND ST	PRE	NORTH	<Null>	SDOT	FAIR	5/7/2008	DISTRICT4	<Null>	N	<Null>
273017	SGL-357	15TH AVE NE AND NE 43RD ST	PRE	NORTH	<Null>	SDOT	FAIR	5/7/2008	DISTRICT4	<Null>	N	<Null>
273370	SGL-363	15TH AVE NE AND NE 45TH ST	SEMI	NORTH	<Null>	SDOT	FAIR	4/22/2008	DISTRICT4	<Null>	N	<Null>
272767	SGL-364	15TH AVE NE AND NE 47TH ST	PRE	NORTH	<Null>	SDOT	POOR	4/23/2008	DISTRICT4	<Null>	N	<Null>
273535	SGL-369	15TH AVE NE AND NE 50TH ST	PRE	NORTH	<Null>	SDOT	POOR	4/23/2008	DISTRICT4	<Null>	N	<Null>
273092	SGL-373	15TH AVE NE AND NE 65TH ST	FULL	NORTH	<Null>	SDOT	GOOD	5/7/2008	DISTRICT4	TACTILE	N	8
273588	SGL-375	15TH AVE NE AND NE 75TH ST	SEMI	NORTH	<Null>	SDOT	GOOD	5/6/2008	DISTRICT4	STD	N	4
273225	SGL-378	15TH AVE NE AND NE 80TH ST	PRE	NORTH	<Null>	SDOT	POOR	5/8/2008	DISTRICT4	<Null>	N	<Null>
273140	SGL-354	15TH AVE NE AND NE CAMPUS EB PY	PRE	NORTH	<Null>	SDOT	POOR	5/8/2008	DISTRICT4	<Null>	N	<Null>
272889	SGL-381	15TH AVE NE AND NE NORTHGATE WAY	SEMI	NORTH	<Null>	SDOT	POOR	5/13/2008	DISTRICT5	NONSTD	N	8
272975	SGL-350	15TH AVE NE AND NE PACIFIC ST	SEMI	NORTH	<Null>	SDOT	FAIR	5/9/2008	DISTRICT4	STD	N	4
273267	SGL-959	15TH AVE NE AND NE PACIFIC ST	SEMI	NORTH	9/25/2002	SDOT	POOR	7/2/2008	DISTRICT4	STD	N	2
273685	SGL-384	15TH AVE NE AND XW NE130 PL	SEMI	NORTH	<Null>	SDOT	POOR	5/8/2008	DISTRICT5	STD	N	2
272827	SGL-712	15TH AVE NW AND HOLMAN RD NW	SEMI	NORTH	<Null>	SDOT	FAIR	7/7/2008	DISTRICT6	STD	N	4
273411	SGL-233	15TH AVE NW AND NW 58TH ST	SEMI	NORTH	<Null>	SDOT	POOR	7/3/2008	DISTRICT6	STD, NONSTD	N	2, 2
273145	SGL-234	15TH AVE NW AND NW 60TH ST	SEMI	NORTH	<Null>	SDOT	POOR	7/3/2008	DISTRICT6	STD	N	4
273528	SGL-235	15TH AVE NW AND NW 65TH ST	SEMI	NORTH	<Null>	SDOT	POOR	7/3/2008	DISTRICT6	NONSTD	N	4
273521	SGL-253	15TH AVE NW AND NW 67TH ST	SEMI	NORTH	<Null>	SDOT	POOR	2/22/2012	DISTRICT6	STD	N	4
273464	SGL-236	15TH AVE NW AND NW 70TH ST	SEMI	NORTH	<Null>	SDOT	FAIR	5/20/2008	DISTRICT6	STD, NONSTD	N	3, 1
272952	SGL-237	15TH AVE NW AND NW 75TH ST	SEMI	NORTH	<Null>	SDOT	FAIR	5/20/2008	DISTRICT6	STD, NONSTD	N	3, 1
273377	SGL-238	15TH AVE NW AND NW 80TH ST	SEMI	NORTH	<Null>	SDOT	POOR	2/21/2012	DISTRICT6	STD	N	4
273038	SGL-239	15TH AVE NW AND NW 85TH ST	SEMI	NORTH	<Null>	SDOT	FAIR	5/21/2008	DISTRICT6	TACTILE	N	8
273517	SGL-232	15TH AVE NW AND NW MARKET ST	FULL	NORTH	<Null>	SDOT	FAIR	2/16/2012	DISTRICT6	STD, NONSTD	N	3, 5
273496	SGL-673	15TH AVE S AND BEACON AVE S	SEMI	SOUTH	8/2/2000	SDOT	GOOD	5/5/2008	DISTRICT2	TACTILE	N	4
273316	SGL-701	15TH AVE S AND S COLLEGE ST	FULL	SOUTH	7/27/1989	SDOT	POOR	<Null>	DISTRICT2	STD	N	8
273530	SGL-532	15TH AVE S AND S COLUMBIAN N WAY	SEMI	SOUTH	<Null>	SDOT	GOOD	<Null>	DISTRICT2	<Null>	N	<Null>
275532	SGL-972	15TH AVE S AND S DAKOTA ST	SEMI	SOUTH	6/21/2005	SDOT	GOOD	3/18/2008	DISTRICT2	STD	N	2
273152	SGL-929	15TH AVE S AND S HANFORD ST	SEMI	SOUTH	7/29/1998	SDOT	POOR	3/27/2008	DISTRICT2	STD	N	2
272931	SGL-535	15TH AVE S AND S LUCILE ST	SEMI	SOUTH	<Null>	SDOT	FAIR	4/29/2014	DISTRICT2	STD	N	8
272907	SGL-533	15TH AVE S AND S OREGON ST	SEMI	SOUTH	<Null>	SDOT	FAIR	10/28/2013	DISTRICT2	<Null>	N	<Null>
273089	SGL-916	15TH AVE S AND S SHELTON ST	SEMI	SOUTH	9/7/1997	SDOT	POOR	4/11/2008	DISTRICT2	STD	N	2
273734	SGL-531	15TH AVE S AND S SPOKANE ST	SEMI	SOUTH	<Null>	SDOT	GOOD	7/28/2008	DISTRICT2	STD, NONSTD	N	7, 1
644785	SGL-1104	15TH AVE SW AND SW HOLDEN ST	FULL		1/15/2016			<Null>	DISTRICT1	BULLDOG, NAV-4W-PPB	Y	2, 4
273375	SGL-655	15TH AVE SW AND SW ROXBURY ST	SEMI	SOUTH	<Null>	SDOT	GOOD	5/31/2013	DISTRICT1	STD	N	4
272923	SGL-808	15TH AVE W AND GILMAN UPPER DR W	SEMI	CENTRAL	<Null>	SDOT	FAIR	7/7/2008	DISTRICT7	STD	N	2
273511	SGL-229	15TH AVE W AND MAGNOLIA BR	SEMI	CENTRAL	<Null>	SDOT	POOR	7/14/2008	DISTRICT7	NONSTD	N	4
273490	SGL-230	15TH AVE W AND W ARMORY WAY	SEMI	CENTRAL	<Null>	SDOT	POOR	7/18/2008	DISTRICT7	NAV-2W-PPB	Y	2
273212	SGL-877	15TH AVE W AND W ARMOUR ST	SEMI	CENTRAL	7/13/1994	SDOT	FAIR	7/7/2008	DISTRICT7	BULLDOG	N	0
626689	SGL-1092	15TH AVE W AND W HOWE ST	SEMI	CENTRAL	<Null>	SDOT		<Null>	DISTRICT7	NAV-4W-PPB	Y	8
273564	SGL-941	15TH AVE W AND W WHEELER ST	SEMI	CENTRAL	9/23/1999	SDOT	POOR	7/7/2008	DISTRICT7	STD	N	2
272971	SGL-231	15TH SB AVE NW AND NW LEARY WAY	FULL	NORTH	<Null>	SDOT	POOR	6/28/2092	DISTRICT6	<Null>	N	<Null>
273359	SGL-617	16TH AVE S AND EAST MARGINAL WAY S	SEMI	SOUTH	<Null>	SDOT	POOR	5/20/2008	DISTRICT2	<Null>	N	<Null>
273317	SGL-760	16TH AVE SW AND SW AUSTIN ST	FULL	SOUTH	10/1/1977	SDOT	POOR	8/13/2008	DISTRICT1	NONSTD	N	4
273392	SGL-759	16TH AVE SW AND SW HOLDEN ST	PRE	SOUTH	3/5/1986	SDOT	POOR	8/13/2008	DISTRICT1	<Null>	N	<Null>
273499	SGL-465	17TH AVE AND E MADISON ST	SEMI	CENTRAL	<Null>	SDOT	POOR	4/8/2008	DISTRICT3	TACTILE	N	8
273015	SGL-250	17TH AVE NW AND NW MARKET ST	PRE	NORTH	<Null>	SDOT	POOR	7/15/2008	DISTRICT6	<Null>	N	<Null>
273542	SGL-524	17TH AVE S AND S COLLEGE ST	SEMI	SOUTH	12/4/1988	SDOT	POOR	4/10/2008	DISTRICT2	STD	N	8
273549	SGL-653	17TH AVE SW AND SW ROXBURY ST	PRE	SOUTH	<Null>	SDOT	FAIR	8/13/2008	DISTRICT1	<Null>	N	<Null>
594812	SGL-1075	17TH AVE W AND W DRAVUS ST	SEMI	CENTRAL	<Null>	SDOT	GOOD	7/24/2014	DISTRICT7	NAV-2W-PPB	Y	8
272816	SGL-868	17TH NB AVE NE AND NE 50TH ST	SEMI	NORTH	4/12/1994	SDOT	POOR	5/9/2008	DISTRICT4	STD	N	4
272993	SGL-396	17TH SB AVE NE AND NE 45TH ST	SEMI	NORTH	<Null>	SDOT	POOR	5/9/2008	DISTRICT4	STD	N	4
273299	SGL-794	18TH AVE AND E CHERRY ST	SEMI	CENTRAL	11/25/1987	SDOT	POOR	3/24/2008	DISTRICT3	STD	N	4
273228	SGL-517	18TH AVE AND E UNION ST	SEMI	CENTRAL	<Null>	SDOT	POOR	3/25/2008	DISTRICT3	STD	N	4
272962	SGL-911	18TH AVE AND E YESLER WAY	SEMI	CENTRAL	6/19/1997	SDOT	POOR	3/28/2008	DISTRICT3	STD	N	4
272799	SGL-397	18TH AVE NE AND NE 45TH ST	SEMI	NORTH	<Null>	SDOT	POOR	5/13/2008	DISTRICT4	<Null>	N	<Null>
273608	SGL-466	19TH AVE AND E MADISON ST	SEMI	CENTRAL	<Null>	SDOT	FAIR	4/9/2008	DISTRICT3	STD, TACTILE	N	2, 2
272926	SGL-398	19TH AVE NE AND NE 45TH ST	SEMI	NORTH	<Null>	SDOT	POOR	5/13/2008	DISTRICT4	<Null>	N	<Null>

SDOT ADA Transition Plan Appendix 5.3a: 2018 Accessible Pedestrian Signal Inventory

COMPKEY	UNITID	UNITDESC	SIGNAL_TYPE	SIGNAL_MAINT_DIST	INSTALL_DATE	OWNERSHIP	CONDITION	CONDITION_ASSESSMENT	PRIMARYDISTRICTCD	PP_MODELTYPE	APS (Y/N)	PP_QUANTITY
273622	SGL-829	19TH AVE NE AND NE NORTHGATE WAY	SEMI	NORTH	3/26/1992	SDOT	FAIR	5/14/2008	DISTRICT5	STD	N	2
272851	SGL-619	1ST AV S BR NB AND EAST MARGINAL WAY S	FULL	SOUTH	<Null>	SDOT	FAIR	9/5/2008	DISTRICT2	<Null>	N	<Null>
273108	SGL-684	1ST AVE AND BELL ST	PRE	DOWNTOWN	<Null>	SDOT	FAIR	8/13/2008	DISTRICT7	<Null>	N	<Null>
273501	SGL-798	1ST AVE AND BLANCHARD ST	PRE	DOWNTOWN	<Null>	SDOT	FAIR	8/14/2008	DISTRICT7	<Null>	N	<Null>
273099	SGL-177	1ST AVE AND BROAD ST	PRE	DOWNTOWN	<Null>	SDOT	POOR	8/15/2008	DISTRICT7	<Null>	N	<Null>
273402	SGL-889	1ST AVE AND CEDAR ST	PRE	DOWNTOWN	9/6/1995	SDOT	POOR	8/15/2008	DISTRICT7	<Null>	N	<Null>
273719	SGL-37	1ST AVE AND CHERRY ST	PRE	DOWNTOWN	<Null>	SDOT	FAIR	8/14/2008	DISTRICT7	<Null>	N	<Null>
579951	SGL-1065	1ST AVE AND CLAY ST	PRE	DOWNTOWN	12/27/2012	SDOT	GOOD	12/13/2012	DISTRICT7	<Null>	N	<Null>
273579	SGL-38	1ST AVE AND COLUMBIA ST	SEMI	DOWNTOWN	<Null>	SDOT	FAIR	8/15/2008	DISTRICT7	<Null>	N	<Null>
273203	SGL-182	1ST AVE AND DENNY WAY	SEMI	DOWNTOWN	<Null>	SDOT	POOR	8/15/2008	DISTRICT7	<Null>	N	<Null>
273305	SGL-136	1ST AVE AND LENORA ST	PRE	DOWNTOWN	<Null>	SDOT	POOR	8/14/2008	DISTRICT7	<Null>	N	<Null>
273209	SGL-40	1ST AVE AND MADISON ST	PRE	DOWNTOWN	<Null>	SDOT	POOR	8/14/2008	DISTRICT7	<Null>	N	<Null>
273066	SGL-39	1ST AVE AND MARION ST	PRE	DOWNTOWN	<Null>	SDOT	FAIR	8/14/2008	DISTRICT7	<Null>	N	<Null>
273119	SGL-64	1ST AVE AND PIKE ST	PRE	DOWNTOWN	<Null>	SDOT	FAIR	8/14/2008	DISTRICT7	<Null>	N	<Null>
273537	SGL-90	1ST AVE AND PINE ST	PRE	DOWNTOWN	<Null>	SDOT	FAIR	8/14/2008	DISTRICT7	<Null>	N	<Null>
272922	SGL-61	1ST AVE AND SENECA ST	PRE	DOWNTOWN	<Null>	SDOT	FAIR	8/15/2008	DISTRICT7	<Null>	N	<Null>
273358	SGL-41	1ST AVE AND SPRING ST	PRE	DOWNTOWN	<Null>	SDOT	FAIR	8/14/2008	DISTRICT7	<Null>	N	<Null>
272893	SGL-105	1ST AVE AND STEWART ST	PRE	DOWNTOWN	<Null>	SDOT	POOR	8/14/2008	DISTRICT7	<Null>	N	<Null>
273560	SGL-63	1ST AVE AND UNION ST	PRE	DOWNTOWN	<Null>	SDOT	FAIR	8/15/2008	DISTRICT7	<Null>	N	<Null>
273715	SGL-62	1ST AVE AND UNIVERSITY ST	PRE	DOWNTOWN	<Null>	SDOT	FAIR	8/14/2008	DISTRICT7	<Null>	N	<Null>
273361	SGL-124	1ST AVE AND VIRGINIA ST	PRE	DOWNTOWN	<Null>	SDOT	POOR	8/14/2008	DISTRICT7	<Null>	N	<Null>
273472	SGL-172	1ST AVE AND WALL ST	PRE	DOWNTOWN	<Null>	SDOT	POOR	8/14/2008	DISTRICT7	<Null>	N	<Null>
273346	SGL-8	1ST AVE AND YESLER WAY	PRE	DOWNTOWN	<Null>	SDOT	FAIR	8/15/2008	DISTRICT7	<Null>	N	<Null>
273418	SGL-212	1ST AVE N AND HARRISON ST	PRE	CENTRAL	<Null>	SDOT	FAIR	7/21/2008	DISTRICT7	<Null>	N	<Null>
273714	SGL-214	1ST AVE N AND MERCER ST	PRE	CENTRAL	<Null>	SDOT	POOR	7/21/2008	DISTRICT7	<Null>	N	<Null>
272949	SGL-213	1ST AVE N AND REPUBLICAN ST	PRE	CENTRAL	<Null>	SDOT	FAIR	7/21/2008	DISTRICT7	<Null>	N	<Null>
273456	SGL-727	1ST AVE N AND ROY ST	PRE	CENTRAL	2/4/1988	SDOT	POOR	7/21/2008	DISTRICT7	NAV-4W-PPB	Y	8
273604	SGL-007	1ST AVE NE AND I5 NB 1ST AV NE OFF RP	SEMI	NORTH	<Null>	WSDOT	<Null>	<Null>	DISTRICT5	<Null>	N	<Null>
273300	SGL-807	1ST AVE NE AND NE 100TH ST	SEMI	NORTH	<Null>	SDOT	POOR	5/14/2008	DISTRICT5	STD, TACTILE	N	4, 2
273683	SGL-025	1ST AVE NE AND NE 103RD ST	SEMI	NORTH	<Null>	WSDOT	<Null>	<Null>	DISTRICT5	<Null>	N	<Null>
273607	SGL-659	1ST AVE NE AND NE 130TH ST	FULL	NORTH	<Null>	SDOT	POOR	5/14/2008	DISTRICT5	STD	N	8
273471	SGL-408	1ST AVE NE AND NE 145TH ST	SEMI	NORTH	<Null>	SDOT	FAIR	9/8/2008	DISTRICT5	STD	N	4
284217	SGL-011	1ST AVE NE AND NE NORTHGATE WAY	SEMI	NORTH	<Null>	WSDOT	<Null>	<Null>	DISTRICT5	<Null>	N	<Null>
704010	SGL-1127	1ST AVE NW AND NW 36TH ST	SEMI	<Null>	9/1/2018	<Null>	<Null>	<Null>	DISTRICT6	<Null>	N	<Null>
273179	SGL-924	1ST AVE NW AND NW 85TH ST	SEMI	NORTH	3/9/1998	SDOT	<Null>	6/27/2008	DISTRICT6	STD	N	4
273507	SGL-604	1ST AVE S AND EAST MARGINAL WAY S	SEMI	SOUTH	<Null>	SDOT	POOR	9/5/2008	DISTRICT2	STD	N	4
273626	SGL-660	1ST AVE S AND OLSON PL SW	FULL	SOUTH	<Null>	SDOT	FAIR	9/8/2008	DISTRICT1	STD, NONSTD	N	1, 1
540600	SGL-1053	1ST AVE S AND RAILROAD N WAY S	FULL	SOUTH	3/24/2011	SDOT	GOOD	3/31/2011	DISTRICT2	STD	N	2
273187	SGL-909	1ST AVE S AND S ATLANTIC ST	FULL	SOUTH	7/13/1999	SDOT	FAIR	8/22/2008	DISTRICT2	STD, TACTILE	N	4, 8
273257	SGL-109	1ST AVE S AND S DAWSON ST	SEMI	SOUTH	<Null>	SDOT	FAIR	9/8/2008	DISTRICT2	STD	N	4
273167	SGL-848	1ST AVE S AND S FOREST ST	SEMI	SOUTH	4/14/1998	SDOT	GOOD	4/7/2008	DISTRICT2	STD	N	4
272861	SGL-581	1ST AVE S AND S HANFORD ST	SEMI	SOUTH	<Null>	SDOT	POOR	4/4/2008	DISTRICT2	STD	N	4
273366	SGL-585	1ST AVE S AND S HOLTGATE ST	SEMI	SOUTH	<Null>	SDOT	POOR	8/22/2008	DISTRICT2	STD, NONSTD	N	1, 3
273440	SGL-580	1ST AVE S AND S HORTON ST	SEMI	SOUTH	<Null>	SDOT	POOR	4/7/2008	DISTRICT2	STD	N	4
272984	SGL-599	1ST AVE S AND S HUDSON ST	SEMI	SOUTH	<Null>	SDOT	POOR	9/22/2008	DISTRICT2	STD	N	4
273554	SGL-5	1ST AVE S AND S JACKSON ST	SEMI	DOWNTOWN	<Null>	SDOT	POOR	8/15/2008	DISTRICT2	<Null>	N	<Null>
273387	SGL-4	1ST AVE S AND S KING ST	SEMI	SOUTH	<Null>	SDOT	FAIR	8/21/2008	DISTRICT2	<Null>	N	<Null>
273391	SGL-582	1ST AVE S AND S LANDER ST	SEMI	SOUTH	<Null>	SDOT	FAIR	8/22/2008	DISTRICT2	STD	N	4
273606	SGL-602	1ST AVE S AND S LUCILE ST	SEMI	SOUTH	<Null>	SDOT	POOR	9/3/2008	DISTRICT2	<Null>	N	<Null>
273313	SGL-6	1ST AVE S AND S MAIN ST	PRE	DOWNTOWN	<Null>	SDOT	FAIR	8/15/2008	DISTRICT7	<Null>	N	<Null>
531857	SGL-1050	1ST AVE S AND S MASSACHUSETTS ST	SEMI	SOUTH	12/1/2010	SDOT	GOOD	12/1/2010	DISTRICT2	NONSTD	N	4
273731	SGL-588	1ST AVE S AND S ROYAL BROUGHAM WAY	FULL	SOUTH	<Null>	SDOT	FAIR	8/22/2008	DISTRICT2	STD, TACTILE	N	8, 0
273046	SGL-578	1ST AVE S AND S SPOKANE NR ST	SEMI	SOUTH	<Null>	SDOT	POOR	9/8/2008	DISTRICT2	STD	N	4
273352	SGL-583	1ST AVE S AND S STACY ST	SEMI	SOUTH	<Null>	SDOT	POOR	8/22/2008	DISTRICT2	STD, NONSTD	N	2, 2
582429	SGL-1068	1ST AVE S AND S WALKER ST	SEMI	SOUTH	<Null>	SDOT	GOOD	6/21/2013	DISTRICT2	STD	N	2
272936	SGL-7	1ST AVE S AND S WASHINGTON ST	SEMI	DOWNTOWN	<Null>	SDOT	FAIR	8/15/2008	DISTRICT7	<Null>	N	<Null>
273525	SGL-218	1ST AVE W AND W MERCER ST	SEMI	CENTRAL	<Null>	SDOT	POOR	7/21/2008	DISTRICT7	NAV-4W-PPB	Y	8
272928	SGL-958	20TH AVE AND E MADISON ST	SEMI	CENTRAL	4/30/2002	SDOT	POOR	4/9/2008	DISTRICT3	STD	N	4
273654	SGL-910	20TH AVE AND E YESLER WAY	SEMI	CENTRAL	7/12/1999	SDOT	POOR	4/1/2008	DISTRICT3	STD	N	4
273141	SGL-409	20TH AVE NE AND LAKE CITY WAY NE	SEMI	NORTH	<Null>	SDOT	FAIR	5/15/2008	DISTRICT5	STD, NONSTD	N	5, 1
273006	SGL-675	20TH AVE NE AND NE 145TH ST	SEMI	NORTH	<Null>	SDOT	POOR	5/15/2008	DISTRICT5	STD	N	4

SDOT ADA Transition Plan Appendix 5.3a: 2018 Accessible Pedestrian Signal Inventory

COMPKEY	UNITID	UNITDESC	SIGNAL_TYPE	SIGNAL_MAINT_DIST	INSTALL_DATE	OWNERSHIP	CONDITION	CONDITION_ASSESSMENT	PRIMARYDISTRICTCD	PP_MODELTYPE	APS (Y/N)	PP_QUANTITY
273131	SGL-399	20TH AVE NE AND NE 45TH ST	SEMI	NORTH	<Null>	SDOT	POOR	5/16/2008	DISTRICT4	NONSTD	N	2
273357	SGL-404	20TH AVE NE AND NE 65TH ST	SEMI	NORTH	<Null>	SDOT	FAIR	7/2/2008	DISTRICT4	TACTILE	N	4
273222	SGL-405	20TH AVE NE AND NE 75TH ST	SEMI	NORTH	<Null>	SDOT	FAIR	7/1/2008	DISTRICT4	STD	N	4
273025	SGL-244	20TH AVE NW AND NW 65TH ST	PRE	NORTH	<Null>	SDOT	FAIR	7/17/2014	DISTRICT6	<Null>	N	<Null>
272759	SGL-249	20TH AVE NW AND NW MARKET ST	PRE	NORTH	<Null>	SDOT	POOR	7/15/2008	DISTRICT6	<Null>	N	<Null>
273494	SGL-498	20TH AVE S AND S JACKSON ST	SEMI	CENTRAL	<Null>	SDOT	POOR	5/14/2008	DISTRICT3	NONSTD	N	4
273193	SGL-793	20TH AVE SW AND SW ROXBURY ST	SEMI	SOUTH	<Null>	SDOT	POOR	8/26/2008	DISTRICT1	NONSTD	N	2
272912	SGL-707	20TH AVE W AND W DRAVUS ST	SEMI	CENTRAL	4/2/1991	SDOT	POOR	7/17/2008	DISTRICT7	STD	N	8
273504	SGL-333	21ST AVE W AND W EMERSON PL	SEMI	CENTRAL	<Null>	SDOT	POOR	7/17/2008	DISTRICT7	STD, NONSTD	N	2, 2
639953	SGL-1099	22ND AVE AND E UNION ST	SEMI		8/14/2015	SDOT	GOOD	9/11/2015	DISTRICT3	NAV-2W-PPB, BULLDOG, NAV-2W-PPB	Y	2, 2, 2
272795	SGL-950	23RD AVE AND E ALDER ST	SEMI	CENTRAL	4/27/2000	SDOT	POOR	5/23/2008	DISTRICT3	NAV-2W-PPB	Y	2
273164	SGL-419	23RD AVE AND E CHERRY ST	SEMI	CENTRAL	<Null>	SDOT	FAIR	8/18/2008	DISTRICT3	NAV-2W-PPB	Y	8
652288	SGL-1110	23RD AVE AND E COLUMBIA ST	SEMI		6/13/2016			<Null>	DISTRICT3	NAV-2W-PPB, BULLDOG	Y	4, 2
273326	SGL-418	23RD AVE AND E JEFFERSON ST	SEMI	CENTRAL	<Null>	SDOT	FAIR	5/21/2008	DISTRICT3	STD, NAV-2W-PPB	Y	4, 8
273450	SGL-423	23RD AVE AND E OLIVE N ST	SEMI	CENTRAL	<Null>	SDOT	POOR	5/22/2008	DISTRICT3	NAV-2W-PPB	Y	6
652289	SGL-1111	23RD AVE AND E PINE ST	SEMI		6/13/2016			<Null>	DISTRICT3	NAV-2W-PPB, BULLDOG	Y	4, 2
273672	SGL-422	23RD AVE AND E UNION ST	SEMI	CENTRAL	<Null>	SDOT	FAIR	5/22/2008	DISTRICT3	NAV-2W-PPB	Y	8
272969	SGL-502	23RD AVE AND E YESLER WAY	SEMI	CENTRAL	<Null>	SDOT	POOR	5/21/2008	DISTRICT3	NAV-2W-PPB	Y	8
272995	SGL-430	23RD AVE E AND E ALOHA ST	SEMI	CENTRAL	<Null>	SDOT	POOR	8/18/2008	DISTRICT3	<Null>	N	<Null>
273448	SGL-428	23RD AVE E AND E JOHN ST	PRE	CENTRAL	<Null>	SDOT	POOR	5/20/2008	DISTRICT3	<Null>	N	<Null>
273004	SGL-424	23RD AVE E AND E MADISON ST	SEMI	CENTRAL	<Null>	SDOT	POOR	8/18/2008	DISTRICT3	NAV-2W-PPB	Y	8
273263	SGL-429	23RD AVE E AND E REPUBLICAN ST	SEMI	CENTRAL	<Null>	SDOT	FAIR	5/23/2008	DISTRICT3	STD, NONSTD	N	2, 2
272989	SGL-762	23RD AVE S AND MOUNTAINS TO SOUND TRL	SEMI	SOUTH	<Null>	SDOT	POOR	8/12/2008	DISTRICT3	NONSTD, TACTILE	N	2, 2
272777	SGL-523	23RD AVE S AND RAINIER AVE S	SEMI	SOUTH	<Null>	SDOT	POOR	8/5/2008	DISTRICT3	STD, TACTILE	N	4, 2
273498	SGL-913	23RD AVE S AND S DEARBORN ST	SEMI	SOUTH	7/30/1997	SDOT	POOR	8/12/2008	DISTRICT3	STD	N	2
273180	SGL-876	23RD AVE S AND S HANFORD ST	SEMI	SOUTH	8/9/1994	SDOT	POOR	5/5/2008	DISTRICT2	STD	N	4
273082	SGL-499	23RD AVE S AND S JACKSON ST	SEMI	CENTRAL	<Null>	SDOT	POOR	5/21/2008	DISTRICT3	<Null>	N	<Null>
272994	SGL-791	23RD AVE S AND S JUDKINS ST	SEMI	SOUTH	<Null>	SDOT	FAIR	7/9/2013	DISTRICT3	NONSTD	N	4
273859	SGL-971	23RD AVE S AND S KING ST	SEMI	SOUTH	3/10/2005	SDOT	FAIR	8/12/2008	DISTRICT3	STD	N	2
272773	SGL-862	23RD AVE S AND S MASSACHUSETTS ST	SEMI	SOUTH	2/2/1994	SDOT	POOR	8/12/2008	DISTRICT3	TACTILE	N	8
273047	SGL-528	23RD AVE S AND S MCCLELLAN ST	SEMI	SOUTH	<Null>	SDOT	GOOD	4/1/2008	DISTRICT2		N	8
273563	SGL-433	24TH AVE E AND BOYER AVE E	SEMI	CENTRAL	<Null>	SDOT	FAIR	8/18/2008	DISTRICT3	STD	N	4
273619	SGL-432	24TH AVE E AND E GALER ST	SEMI	CENTRAL	<Null>	SDOT	POOR	8/18/2008	DISTRICT3	STD	N	4
272798	SGL-437	24TH AVE E AND E MADISON ST	SEMI	CENTRAL	<Null>	SDOT	GOOD	<Null>	DISTRICT3	STD	N	4
272783	SGL-435	24TH AVE E AND E MCGRAW ST	SEMI	CENTRAL	<Null>	SDOT	FAIR	8/18/2008	DISTRICT3	STD	N	4
273324	SGL-434	24TH AVE E AND E NEWTON N ST	SEMI	CENTRAL	<Null>	SDOT	POOR	8/18/2008	DISTRICT3	STD	N	4
273132	SGL-431	24TH AVE E AND E PROSPECT ST	SEMI	CENTRAL	<Null>	SDOT	POOR	8/18/2008	DISTRICT3	STD	N	4
272934	SGL-946	24TH AVE NE AND LAKE CITY WAY NE	SEMI	NORTH	5/9/2000	SDOT	POOR	7/7/2008	DISTRICT5	NAV-2W-PPB	Y	6
273372	SGL-953	24TH AVE NE AND NE NORTHGATE WAY	SEMI	NORTH	<Null>	SDOT	POOR	7/7/2008	DISTRICT5	STD	N	6
272937	SGL-806	24TH AVE NW AND NW 57TH ST	SEMI	NORTH	10/11/1988	SDOT	POOR	7/16/2008	DISTRICT6	NAV-2W-PPB	Y	2
273467	SGL-245	24TH AVE NW AND NW 61ST ST	SEMI	NORTH	<Null>	SDOT	POOR	3/10/2008	DISTRICT6	STD	N	2
272826	SGL-243	24TH AVE NW AND NW 65TH ST	PRE	NORTH	<Null>	SDOT	POOR	3/10/2008	DISTRICT6	<Null>	N	<Null>
272849	SGL-242	24TH AVE NW AND NW 70TH ST	SEMI	NORTH	<Null>	SDOT	POOR	3/5/2008	DISTRICT6	NAV-2W-PPB	Y	2
273680	SGL-832	24TH AVE NW AND NW 77TH ST	SEMI	NORTH	5/12/1992	SDOT	FAIR	1/13/2009	DISTRICT6	NAV-4W-PPB	Y	4
272906	SGL-241	24TH AVE NW AND NW 80TH ST	PRE	NORTH	<Null>	SDOT	POOR	3/6/2008	DISTRICT6	<Null>	N	<Null>
273558	SGL-240	24TH AVE NW AND NW 85TH ST	PRE	NORTH	<Null>	SDOT	POOR	1/13/2008	DISTRICT6	STD	N	4
273702	SGL-246	24TH AVE NW AND NW MARKET ST	SEMI	NORTH	6/18/1986	SDOT	POOR	3/5/2008	DISTRICT6	<Null>	N	<Null>
272805	SGL-394	25TH AVE NE AND MONTLAKE BLVD NE	SEMI	NORTH	<Null>	SDOT	POOR	7/9/2008	DISTRICT4	<Null>	N	<Null>
272963	SGL-932	25TH AVE NE AND NE 125TH ST	SEMI	NORTH	8/20/1998	SDOT	POOR	7/25/2008	DISTRICT5	STD	N	2
273242	SGL-698	25TH AVE NE AND NE 145TH ST	SEMI	NORTH	6/24/1990	SDOT	POOR	7/22/2008	DISTRICT5	STD	N	4
272802	SGL-676	25TH AVE NE AND NE 44TH ST	SEMI	NORTH	<Null>	SDOT	POOR	7/8/2008	DISTRICT4	STD, NONSTD	N	2, 2
272813	SGL-400	25TH AVE NE AND NE 47TH ST	SEMI	NORTH	<Null>	SDOT	POOR	7/7/2008	DISTRICT4	<Null>	N	<Null>
273738	SGL-401	25TH AVE NE AND NE 55TH ST	SEMI	NORTH	<Null>	SDOT	POOR	7/22/2008	DISTRICT4	STD, NONSTD	N	2, 2
273339	SGL-960	25TH AVE NE AND NE 60TH ST	SEMI	NORTH	8/27/2002	SDOT	POOR	8/4/2008	DISTRICT4	STD	N	2
272996	SGL-402	25TH AVE NE AND NE 65TH ST	SEMI	NORTH	<Null>	SDOT	FAIR	8/4/2008	DISTRICT4	STD	N	8
272853	SGL-406	25TH AVE NE AND NE 75TH ST	SEMI	NORTH	<Null>	SDOT	FAIR	8/4/2008	DISTRICT4	STD	N	4
273697	SGL-873	25TH AVE NE AND NE 80TH ST	SEMI	NORTH	6/9/1994	SDOT	POOR	8/4/2008	DISTRICT4	STD	N	4
273258	SGL-744	25TH AVE NE AND NE BLAKELEY ST	SEMI	NORTH	<Null>	SDOT	FAIR	8/4/2008	DISTRICT4	STD, NONSTD	N	1, 3
273634	SGL-830	26TH AVE SW AND SW BARTON ST	FULL	SOUTH	4/2/1992	SDOT	GOOD	4/8/2013	DISTRICT1	STD	N	8
272863	SGL-652	26TH AVE SW AND SW ROXBURY ST	SEMI	SOUTH	<Null>	SDOT	GOOD	8/14/2008	DISTRICT1	STD	N	4
273724	SGL-742	27TH AVE SW AND SW ROXBURY ST	SEMI	SOUTH	12/4/1988	SDOT	GOOD	8/14/2008	DISTRICT1	TACTILE	N	2

SDOT ADA Transition Plan Appendix 5.3a: 2018 Accessible Pedestrian Signal Inventory

COMPKEY	UNITID	UNITDESC	SIGNAL_TYPE	SIGNAL_MAINT_DIST	INSTALL_DATE	OWNERSHIP	CONDITION	CONDITION_ASSESSMENT	PRIMARYDISTRICTCD	PP_MODELTYPE	APS (Y/N)	PP_QUANTITY
272910	SGL-425	28TH AVE E AND E MADISON ST	SEMI	CENTRAL	<Null>	SDOT	POOR	4/21/2008	DISTRICT3	STD	N	4
282545	SGL-969	28TH AVE NW AND NW MARKET ST	SEMI	NORTH	10/13/2004	SDOT	FAIR	3/30/2010	DISTRICT6	STD	N	4
273153	SGL-19	2ND AV ET S AND S JACKSON ST	SEMI	DOWNTOWN	<Null>	SDOT	POOR	8/29/2008	DISTRICT2	<Null>	N	<Null>
273677	SGL-15	2ND AV ET S AND S MAIN ST	PRE	DOWNTOWN	<Null>	SDOT	POOR	8/29/2008	DISTRICT7	<Null>	N	<Null>
273562	SGL-11	2ND AV ET S AND S WASHINGTON ST	PRE	DOWNTOWN	<Null>	SDOT	POOR	8/28/2008	DISTRICT7	<Null>	N	<Null>
273638	SGL-895	2ND AV SW TURN RD AND HIGHLAND PARK WAY SW	SEMI	SOUTH	3/12/1996	SDOT	POOR	8/27/2008	DISTRICT1	<Null>	N	<Null>
273036	SGL-159	2ND AVE AND BATTERY ST	PRE	DOWNTOWN	<Null>	SDOT	POOR	8/29/2008	DISTRICT7	<Null>	N	<Null>
272956	SGL-683	2ND AVE AND BELL ST	PRE	DOWNTOWN	<Null>	SDOT	GOOD	12/21/2017	DISTRICT7	NAV-4W-PPB	Y	2
273342	SGL-815	2ND AVE AND BLANCHARD ST	SEMI	DOWNTOWN	12/20/2017	SDOT	GOOD	12/20/2017	DISTRICT7	<Null>	N	<Null>
272755	SGL-178	2ND AVE AND BROAD ST	PRE	DOWNTOWN	<Null>	SDOT	POOR	8/29/2008	DISTRICT7	NAV-2W-PPB	Y	8
670415	SGL-1115	2ND AVE AND CEDAR ST	PRE	<Null>	4/19/2017	<Null>	<Null>	<Null>	DISTRICT7	NAV-2W-PPB	Y	8
272913	SGL-42	2ND AVE AND CHERRY ST	PRE	DOWNTOWN	<Null>	SDOT	FAIR	8/28/2008	DISTRICT7	<Null>	N	<Null>
670414	SGL-1114	2ND AVE AND CLAY ST	PRE	<Null>	5/17/2017	<Null>	<Null>	<Null>	DISTRICT7	<Null>	N	<Null>
273155	SGL-43	2ND AVE AND COLUMBIA ST	SEMI	DOWNTOWN	<Null>	SDOT	FAIR	8/28/2008	DISTRICT7	<Null>	N	<Null>
272987	SGL-183	2ND AVE AND DENNY WAY	SEMI	DOWNTOWN	<Null>	SDOT	FAIR	8/29/2008	DISTRICT7	STD	N	4
273506	SGL-13	2ND AVE AND JAMES ST	PRE	DOWNTOWN	<Null>	SDOT	FAIR	1/30/2013	DISTRICT7	<Null>	N	<Null>
273214	SGL-137	2ND AVE AND LENORA ST	PRE	DOWNTOWN	<Null>	SDOT	POOR	8/29/2008	DISTRICT7	NAV-4W-PPB	Y	2
273502	SGL-45	2ND AVE AND MADISON ST	PRE	DOWNTOWN	<Null>	SDOT	FAIR	8/28/2008	DISTRICT7	<Null>	N	<Null>
272860	SGL-44	2ND AVE AND MARION ST	PRE	DOWNTOWN	<Null>	SDOT	FAIR	8/28/2008	DISTRICT7	<Null>	N	<Null>
273408	SGL-68	2ND AVE AND PIKE ST	PRE	DOWNTOWN	<Null>	SDOT	FAIR	8/29/2008	DISTRICT7	NAV-2W-PPB	Y	8
273245	SGL-91	2ND AVE AND PINE ST	PRE	DOWNTOWN	<Null>	SDOT	FAIR	8/29/2008	DISTRICT7	NAV-4W-PPB	Y	2
272981	SGL-65	2ND AVE AND SENECA ST	PRE	DOWNTOWN	<Null>	SDOT	POOR	8/28/2008	DISTRICT7	<Null>	N	<Null>
273442	SGL-46	2ND AVE AND SPRING ST	PRE	DOWNTOWN	<Null>	SDOT	FAIR	7/11/2014	DISTRICT7	<Null>	N	<Null>
273002	SGL-106	2ND AVE AND STEWART ST	PRE	DOWNTOWN	<Null>	SDOT	POOR	8/29/2008	DISTRICT7	<Null>	N	<Null>
273589	SGL-67	2ND AVE AND UNION ST	PRE	DOWNTOWN	<Null>	SDOT	FAIR	8/28/2008	DISTRICT7	<Null>	N	<Null>
273711	SGL-66	2ND AVE AND UNIVERSITY ST	PRE	DOWNTOWN	<Null>	SDOT	FAIR	8/28/2008	DISTRICT7	<Null>	N	<Null>
670416	SGL-1116	2ND AVE AND VINE ST	PRE	<Null>	4/19/2017	<Null>	<Null>	<Null>	DISTRICT7	NAV-2W-PPB	Y	8
273388	SGL-125	2ND AVE AND VIRGINIA ST	PRE	DOWNTOWN	<Null>	SDOT	FAIR	8/29/2008	DISTRICT7	<Null>	N	<Null>
273423	SGL-171	2ND AVE AND WALL ST	PRE	DOWNTOWN	<Null>	SDOT	POOR	9/29/2008	DISTRICT7	NAV-2W-PPB	Y	8
273577	SGL-12	2ND AVE AND YESLER WAY	PRE	DOWNTOWN	<Null>	SDOT	FAIR	8/28/2008	DISTRICT7	<Null>	N	<Null>
273251	SGL-787	2ND AVE N AND MERCER ST	PRE	CENTRAL	8/23/1988	SDOT	POOR	7/22/2008	DISTRICT7	STD, NONSTD	N	1, 1
341367	SGL-1025	2ND AVE NE AND NE 100TH ST	SEMI	NORTH	10/2/2008	SDOT	<Null>	<Null>	DISTRICT5	TACTILE	N	4
273655	SGL-833	2ND AVE NE AND NE 103RD ST	SEMI	NORTH	5/14/1992	SDOT	POOR	8/11/2008	DISTRICT5	STD	N	4
273106	SGL-10	2ND AVE S AND S JACKSON ST	SEMI	DOWNTOWN	<Null>	SDOT	POOR	8/28/2008	DISTRICT2	<Null>	N	<Null>
272878	SGL-894	2ND AVE SW AND HIGHLAND PARK WAY SW	SEMI	SOUTH	3/6/1996	SDOT	POOR	8/26/2008	DISTRICT1	STD	N	4
273044	SGL-572	2ND AVE SW AND WEST MARGINAL WAY SW	SEMI	SOUTH	<Null>	SDOT	FAIR	8/26/2008	DISTRICT1	STD	N	2
273294	SGL-899	2ND AVE W AND W MERCER ST	PRE	CENTRAL	3/21/1996	SDOT	POOR	7/22/2008	DISTRICT7	NAV-4W-PPB	Y	8
273545	SGL-814	30TH AVE NE AND LAKE CITY N WAY NE	SEMI	NORTH	<Null>	SDOT	POOR	8/6/2008	DISTRICT5	STD	N	2
273031	SGL-414	30TH AVE NE AND NE 125TH ST	SEMI	NORTH	<Null>	SDOT	FAIR	7/25/2008	DISTRICT5	<Null>	N	<Null>
273041	SGL-677	30TH AVE NE AND NE 145TH ST	SEMI	NORTH	7/1/1990	SDOT	FAIR	7/22/2008	DISTRICT5	STD	N	4
272875	SGL-688	30TH AVE SW AND SW BARTON ST	SEMI	SOUTH	<Null>	SDOT	POOR	8/27/2008	DISTRICT1	NONSTD	N	4
273071	SGL-651	30TH AVE SW AND SW ROXBURY ST	SEMI	SOUTH	<Null>	SDOT	POOR	8/14/2008	DISTRICT1	STD, NONSTD, TACTILE	N	1, 3, 0
273630	SGL-708	31ST AVE NE AND NE 75TH ST	SEMI	NORTH	<Null>	SDOT	GOOD	8/12/2008	DISTRICT4	TACTILE	N	2
273449	SGL-940	32ND AVE E AND E MADISON ST	SEMI	CENTRAL	3/19/1999	SDOT	FAIR	5/13/2011	DISTRICT3	<Null>	N	<Null>
273614	SGL-448	32ND AVE NE AND NE 65TH E ST	SEMI	NORTH	<Null>	SDOT	FAIR	8/12/2008	DISTRICT4	<Null>	N	<Null>
273186	SGL-935	32ND AVE NW AND NW 54TH ST	FULL	NORTH	9/30/1998	SDOT	POOR	7/17/2008	DISTRICT6	STD	N	8
272874	SGL-453	35TH AVE NE AND NE 110TH ST	SEMI	NORTH	<Null>	SDOT	FAIR	8/13/2008	DISTRICT5	STD	N	4
272986	SGL-922	35TH AVE NE AND NE 115TH ST	SEMI	NORTH	1/12/1998	SDOT	POOR	8/12/2008	DISTRICT5	STD	N	4
273628	SGL-454	35TH AVE NE AND NE 125TH ST	PRE	NORTH	<Null>	SDOT	GOOD	12/28/2011	DISTRICT5	<Null>	N	<Null>
273546	SGL-444	35TH AVE NE AND NE 55TH ST	SEMI	NORTH	<Null>	SDOT	FAIR	8/11/2008	DISTRICT4	STD	N	4
272850	SGL-447	35TH AVE NE AND NE 65TH ST	SEMI	NORTH	<Null>	SDOT	FAIR	8/11/2008	DISTRICT4	STD	N	4
273148	SGL-452	35TH AVE NE AND NE 70TH ST	SEMI	NORTH	<Null>	SDOT	FAIR	7/28/2008	DISTRICT4	TACTILE	N	4
273173	SGL-449	35TH AVE NE AND NE 75TH ST	SEMI	NORTH	6/5/1979	SDOT	GOOD	7/28/2008	DISTRICT4	TACTILE	N	8
273333	SGL-450	35TH AVE NE AND NE 85TH ST	SEMI	NORTH	<Null>	SDOT	GOOD	11/20/2013	DISTRICT5	TACTILE	N	8
273459	SGL-851	35TH AVE NE AND NE 89TH ST	SEMI	NORTH	4/15/1993	SDOT	FAIR	7/28/2008	DISTRICT5	STD	N	2
282760	SGL-988	35TH AVE NE AND NE 94TH ST	SEMI	NORTH	8/3/2006	SDOT	GOOD	5/20/2011	DISTRICT5	<Null>	N	<Null>
273432	SGL-451	35TH AVE NE AND NE 95TH ST	SEMI	NORTH	<Null>	SDOT	FAIR	7/28/2008	DISTRICT5	STD	N	4
273670	SGL-908	35TH AVE S AND S ALASKA ST	SEMI	SOUTH	3/11/1997	SDOT	FAIR	7/8/2014	DISTRICT2	TACTILE	N	2
273280	SGL-521	35TH AVE SW AND SW ALASKA ST	SEMI	SOUTH	<Null>	SDOT	FAIR	8/15/2008	DISTRICT1	STD, STD, TACTILE	N	3, 2, 4
273431	SGL-640	35TH AVE SW AND SW AVALON WAY	SEMI	SOUTH	<Null>	SDOT	FAIR	8/15/2008	DISTRICT1	STD	N	4
273302	SGL-649	35TH AVE SW AND SW BARTON ST	SEMI	SOUTH	<Null>	SDOT	POOR	4/22/2008	DISTRICT1	STD	N	4

SDOT ADA Transition Plan Appendix 5.3a: 2018 Accessible Pedestrian Signal Inventory

COMPKEY	UNITID	UNITDESC	SIGNAL_TYPE	SIGNAL_MAINT_DIST	INSTALL_DATE	OWNERSHIP	CONDITION	CONDITION_ASSESSMENT	PRIMARYDISTRICTCD	PP_MODELTYPE	APS (Y/N)	PP_QUANTITY
273266	SGL-886	35TH AVE SW AND SW EDMUNDS ST	SEMI	SOUTH	8/17/1995	SDOT	POOR	8/15/2008	DISTRICT1	STD	N	2
273058	SGL-642	35TH AVE SW AND SW FINDLAY ST	SEMI	SOUTH	<Null>	SDOT	POOR	4/25/2008	DISTRICT1	STD	N	4
272886	SGL-576	35TH AVE SW AND SW HENDERSON ST	SEMI	SOUTH	<Null>	SDOT	FAIR	8/15/2008	DISTRICT1	STD	N	4
272806	SGL-648	35TH AVE SW AND SW HOLDEN S ST	SEMI	SOUTH	<Null>	SDOT	POOR	<Null>	DISTRICT1	STD	N	4
272882	SGL-933	35TH AVE SW AND SW HOLLY ST	SEMI	SOUTH	8/27/1998	SDOT	POOR	8/15/2008	DISTRICT1	STD	N	2
272983	SGL-643	35TH AVE SW AND SW MORGAN ST	SEMI	SOUTH	<Null>	SDOT	FAIR	8/15/2008	DISTRICT1	STD	N	4
273168	SGL-689	35TH AVE SW AND SW MYRTLE ST	SEMI	SOUTH	<Null>	SDOT	FAIR	5/8/2014	DISTRICT1	STD	N	2
273376	SGL-882	35TH AVE SW AND SW RAYMOND ST	SEMI	SOUTH	1/26/1995	SDOT	GOOD	8/14/2008	DISTRICT1	STD, STD	N	4, 1
273435	SGL-650	35TH AVE SW AND SW ROXBURY ST	SEMI	SOUTH	<Null>	SDOT	FAIR	8/14/2008	DISTRICT1	STD	N	8
273287	SGL-690	35TH AVE SW AND SW THISTLE ST	SEMI	SOUTH	<Null>	SDOT	POOR	8/15/2008	DISTRICT1	STD	N	4
273487	SGL-849	35TH AVE SW AND SW TRENTON ST	SEMI	SOUTH	7/27/1995	SDOT	POOR	8/15/2008	DISTRICT1	STD	N	4
272845	SGL-647	35TH AVE SW AND SW WEBSTER ST	SEMI	SOUTH	<Null>	SDOT	FAIR	8/15/2008	DISTRICT1	STD	N	4
273414	SGL-852	36TH AVE NE AND NE 45TH ST	SEMI	NORTH	7/6/1990	SDOT	POOR	8/11/2008	DISTRICT4	STD	N	2
273330	SGL-427	38TH AVE E AND E MADISON ST	SEMI	CENTRAL	<Null>	SDOT	POOR	5/8/2008	DISTRICT3	STD	N	2
337539	SGL-1022	38TH AVE NW AND SEAVIEW AVE NW	SEMI	NORTH	<Null>	SDOT		<Null>	DISTRICT6	STD	N	2
273123	SGL-804	38TH AVE SW AND FAUNTLEROY WAY SW	SEMI	SOUTH	<Null>	SDOT	FAIR	2/3/2009	DISTRICT1	<Null>	N	<Null>
272979	SGL-879	38TH AVE SW AND SW ALASKA ST	SEMI	SOUTH	10/27/1994	SDOT	FAIR	2/3/2009	DISTRICT1	<Null>	N	<Null>
573952	SGL-1061	39TH AVE S AND RAINIER S AVE S	SEMI	SOUTH	12/7/2011	SDOT		12/7/2011	DISTRICT2	<Null>	N	<Null>
272916	SGL-768	39TH AVE S AND S OTHELLO ST	SEMI	SOUTH	<Null>	SDOT	POOR	5/19/2008	DISTRICT2	TACTILE	N	8
273696	SGL-160	3RD AVE AND BATTERY ST	PRE	DOWNTOWN	<Null>	SDOT	POOR	9/2/2008	DISTRICT7	<Null>	N	<Null>
272972	SGL-150	3RD AVE AND BELL ST	PRE	DOWNTOWN	<Null>	SDOT	POOR	9/2/2008	DISTRICT7	<Null>	N	<Null>
272985	SGL-799	3RD AVE AND BLANCHARD ST	PRE	DOWNTOWN	<Null>	SDOT	POOR	9/2/2008	DISTRICT7	<Null>	N	<Null>
273632	SGL-179	3RD AVE AND BROAD ST	PRE	DOWNTOWN	<Null>	SDOT	POOR	8/26/2009	DISTRICT7	<Null>	N	<Null>
273166	SGL-47	3RD AVE AND CHERRY ST	PRE	DOWNTOWN	<Null>	SDOT	POOR	9/3/2008	DISTRICT7	<Null>	N	<Null>
273700	SGL-48	3RD AVE AND COLUMBIA ST	PRE	DOWNTOWN	<Null>	SDOT	POOR	9/3/2008	DISTRICT7	<Null>	N	<Null>
272830	SGL-18	3RD AVE AND JAMES ST	PRE	DOWNTOWN	<Null>	SDOT	POOR	9/3/2008	DISTRICT7	<Null>	N	<Null>
272765	SGL-138	3RD AVE AND LENORA ST	PRE	DOWNTOWN	<Null>	SDOT	POOR	9/2/2008	DISTRICT7	<Null>	N	<Null>
272833	SGL-50	3RD AVE AND MADISON ST	PRE	DOWNTOWN	<Null>	SDOT	POOR	9/3/2008	DISTRICT7	<Null>	N	<Null>
273620	SGL-49	3RD AVE AND MARION ST	PRE	DOWNTOWN	<Null>	SDOT	POOR	9/3/2008	DISTRICT7	<Null>	N	<Null>
272902	SGL-72	3RD AVE AND PIKE ST	PRE	DOWNTOWN	<Null>	SDOT	FAIR	9/2/2008	DISTRICT7	<Null>	N	<Null>
273497	SGL-92	3RD AVE AND PINE ST	PRE	DOWNTOWN	<Null>	SDOT	FAIR	9/2/2008	DISTRICT7	<Null>	N	<Null>
272791	SGL-69	3RD AVE AND SENECA ST	PRE	DOWNTOWN	<Null>	SDOT	GOOD	7/19/2011	DISTRICT7	<Null>	N	<Null>
273539	SGL-51	3RD AVE AND SPRING ST	PRE	DOWNTOWN	<Null>	SDOT	GOOD	9/3/2008	DISTRICT7	<Null>	N	<Null>
273253	SGL-107	3RD AVE AND STEWART ST	PRE	DOWNTOWN	<Null>	SDOT	POOR	9/2/2008	DISTRICT7	<Null>	N	<Null>
273156	SGL-71	3RD AVE AND UNION ST	PRE	DOWNTOWN	<Null>	SDOT	FAIR	9/2/2008	DISTRICT7	<Null>	N	<Null>
272974	SGL-70	3RD AVE AND UNIVERSITY ST	PRE	DOWNTOWN	<Null>	SDOT	FAIR	9/2/2008	DISTRICT7	<Null>	N	<Null>
273642	SGL-126	3RD AVE AND VIRGINIA ST	PRE	DOWNTOWN	<Null>	SDOT	FAIR	9/2/2008	DISTRICT7	APSPED	N	8
273447	SGL-170	3RD AVE AND WALL ST	PRE	DOWNTOWN	<Null>	SDOT	POOR	9/2/2008	DISTRICT7	<Null>	N	<Null>
273043	SGL-943	3RD AVE AND XW JEFFERSON	PRE	DOWNTOWN	11/4/1999	SDOT	POOR	9/3/2008	DISTRICT7	<Null>	N	<Null>
272966	SGL-16	3RD AVE AND YESLER WAY	PRE	DOWNTOWN	<Null>	SDOT	POOR	9/3/2008	DISTRICT7	<Null>	N	<Null>
273652	SGL-211	3RD AVE N AND MERCER ST	PRE	CENTRAL	2/10/1988	SDOT	FAIR	4/4/2008	DISTRICT7	<Null>	N	<Null>
273585	SGL-729	3RD AVE N AND ROY ST	PRE	CENTRAL	<Null>	SDOT	POOR	4/7/2008	DISTRICT7	NAV-4W-PPB	Y	4
489793	SGL-1040	3RD AVE NE AND NE 103RD ST	SEMI	NORTH	5/21/2009	SDOT		<Null>	DISTRICT5	TACTILE	N	8
272839	SGL-251	3RD AVE NW AND HOLMAN RD NW	SEMI	NORTH	<Null>	SDOT	POOR	3/20/2008	DISTRICT6	<Null>	N	<Null>
273446	SGL-819	3RD AVE NW AND NW 103RD S ST	SEMI	NORTH	8/7/1991	SDOT	FAIR	3/19/2008	DISTRICT6	STD	N	2
273088	SGL-284	3RD AVE NW AND NW 80TH ST	PRE	NORTH	5/2/1983	SDOT	POOR	3/19/2008	DISTRICT6	<Null>	N	<Null>
273551	SGL-285	3RD AVE NW AND NW 85TH ST	PRE	NORTH	4/9/1986	SDOT	POOR	3/20/2008	DISTRICT6	<Null>	N	<Null>
273466	SGL-283	3RD AVE NW AND NW MARKET ST	SEMI	NORTH	<Null>	SDOT	POOR	4/7/2008	DISTRICT6	STD	N	6
273415	SGL-14	3RD AVE S AND S JACKSON ST	PRE	DOWNTOWN	<Null>	SDOT	POOR	9/3/2008	DISTRICT2	<Null>	N	<Null>
273629	SGL-219	3RD AVE W AND W MERCER ST	PRE	CENTRAL	<Null>	SDOT	POOR	4/10/2008	DISTRICT7	NAV-4W-PPB	Y	8
273086	SGL-225	3RD AVE W AND W NICKERSON ST	SEMI	CENTRAL	<Null>	SDOT	POOR	7/17/2008	DISTRICT7	<Null>	N	<Null>
580118	SGL-1066	40TH AVE NE AND SAND POINT WAY NE	SEMI	NORTH	1/16/2013	SDOT	GOOD	<Null>	DISTRICT4	TACTILE	N	2
272810	SGL-445	41ST AVE NE AND SAND POINT N WAY NE	SEMI	NORTH	<Null>	SDOT	POOR	7/14/2008	DISTRICT4	STD, NONSTD	N	1, 1
273492	SGL-102	41ST AVE SW AND SW ADMIRAL WAY	SEMI	SOUTH	<Null>	SDOT	FAIR	8/26/2008	DISTRICT1	<Null>	N	<Null>
273739	SGL-867	42ND AVE SW AND SW ADMIRAL WAY	SEMI	SOUTH	2/1/2001	SDOT	FAIR	8/26/2008	DISTRICT1	STD	N	4
272818	SGL-635	42ND AVE SW AND SW ALASKA ST	SEMI	SOUTH	<Null>	SDOT	FAIR	5/23/2012	DISTRICT1	STD	N	4
272924	SGL-790	42ND AVE SW AND SW OREGON ST	SEMI	SOUTH	<Null>	SDOT	GOOD	5/30/2014	DISTRICT1	STD	N	4
273480	SGL-837	47TH AVE SW AND FAUNTLEROY WAY SW	PRE	SOUTH	7/28/1992	SDOT	POOR	<Null>	DISTRICT1	STD	N	2
630653	SGL-1096	47TH AVE SW AND SW ADMIRAL WAY	SEMI	SOUTH	5/1/2015	SDOT		<Null>	DISTRICT1	NAV-2W-PPB	Y	10
273083	SGL-161	4TH AVE AND BATTERY ST	PRE	DOWNTOWN	<Null>	SDOT	FAIR	5/18/2013	DISTRICT7	<Null>	N	<Null>
273591	SGL-151	4TH AVE AND BELL ST	PRE	DOWNTOWN	<Null>	SDOT	FAIR	5/18/2013	DISTRICT7	<Null>	N	<Null>

SDOT ADA Transition Plan Appendix 5.3a: 2018 Accessible Pedestrian Signal Inventory

COMPKEY	UNITID	UNITDESC	SIGNAL_TYPE	SIGNAL_MAINT_DIST	INSTALL_DATE	OWNERSHIP	CONDITION	CONDITION_ASSESSMENT	PRIMARYDISTRICTCD	PP_MODELTYPE	APS (Y/N)	PP_QUANTITY
273347	SGL-725	4TH AVE AND BLANCHARD ST	PRE	DOWNTOWN	12/12/1990	SDOT	FAIR	5/18/2013	DISTRICT7	<Null>	N	<Null>
273574	SGL-185	4TH AVE AND CEDAR ST	PRE	DOWNTOWN	<Null>	SDOT	FAIR	9/8/2008	DISTRICT7	<Null>	N	<Null>
272868	SGL-52	4TH AVE AND CHERRY ST	PRE	DOWNTOWN	<Null>	SDOT	FAIR	9/11/2008	DISTRICT7	<Null>	N	<Null>
273061	SGL-53	4TH AVE AND COLUMBIA ST	PRE	DOWNTOWN	<Null>	SDOT	FAIR	9/11/2008	DISTRICT7	<Null>	N	<Null>
272965	SGL-184	4TH AVE AND DENNY WAY	PRE	DOWNTOWN	<Null>	SDOT	FAIR	9/8/2008	DISTRICT7	<Null>	N	<Null>
280729	SGL-24	4TH AVE AND JAMES ST	PRE	DOWNTOWN	<Null>	SDOT	FAIR	9/11/2008	DISTRICT7	<Null>	N	<Null>
272840	SGL-23	4TH AVE AND JEFFERSON ST	PRE	DOWNTOWN	<Null>	SDOT	FAIR	9/11/2008	DISTRICT7	<Null>	N	<Null>
273723	SGL-139	4TH AVE AND LENORA ST	PRE	DOWNTOWN	<Null>	SDOT	POOR	9/8/2008	DISTRICT7	<Null>	N	<Null>
273097	SGL-55	4TH AVE AND MADISON ST	PRE	DOWNTOWN	<Null>	SDOT	FAIR	9/12/2008	DISTRICT7	<Null>	N	<Null>
273301	SGL-54	4TH AVE AND MARION ST	PRE	DOWNTOWN	<Null>	SDOT	FAIR	9/12/2008	DISTRICT7	<Null>	N	<Null>
273285	SGL-108	4TH AVE AND OLIVE WAY	PRE	DOWNTOWN	<Null>	SDOT	FAIR	9/8/2008	DISTRICT7	<Null>	N	<Null>
272758	SGL-75	4TH AVE AND PIKE ST	PRE	DOWNTOWN	<Null>	SDOT	FAIR	9/8/2008	DISTRICT7	<Null>	N	<Null>
272766	SGL-93	4TH AVE AND PINE ST	PRE	DOWNTOWN	<Null>	SDOT	FAIR	9/8/2008	DISTRICT7	<Null>	N	<Null>
272960	SGL-94	4TH AVE AND PINE ST	PRE	DOWNTOWN	<Null>	SDOT	POOR	9/12/2008	DISTRICT7	<Null>	N	<Null>
272779	SGL-407	4TH AVE AND SENECA ST	PRE	DOWNTOWN	<Null>	SDOT	FAIR	5/15/2008	DISTRICT7	STD	N	4
273073	SGL-157	4TH AVE AND SPRING ST	PRE	DOWNTOWN	<Null>	SDOT	FAIR	9/8/2008	DISTRICT7	<Null>	N	<Null>
273570	SGL-74	4TH AVE AND UNION ST	PRE	DOWNTOWN	<Null>	SDOT	FAIR	9/8/2008	DISTRICT7	<Null>	N	<Null>
273486	SGL-73	4TH AVE AND UNIVERSITY ST	PRE	DOWNTOWN	<Null>	SDOT	FAIR	9/8/2008	DISTRICT7	<Null>	N	<Null>
273056	SGL-902	4TH AVE AND VINE ST	PRE	DOWNTOWN	<Null>	SDOT	FAIR	9/8/2008	DISTRICT7	<Null>	N	<Null>
273244	SGL-127	4TH AVE AND VIRGINIA ST	PRE	DOWNTOWN	<Null>	SDOT	FAIR	9/8/2008	DISTRICT7	<Null>	N	<Null>
273451	SGL-169	4TH AVE AND WALL ST	PRE	DOWNTOWN	<Null>	SDOT	FAIR	9/8/2008	DISTRICT7	<Null>	N	<Null>
273540	SGL-854	4TH AVE N AND BROAD ST	SEMI	CENTRAL	<Null>	SDOT	POOR	9/12/2008	DISTRICT7	<Null>	N	<Null>
273249	SGL-210	4TH AVE N AND MERCER ST	PRE	CENTRAL	<Null>	SDOT	FAIR	7/22/2008	DISTRICT7	NAV-4W-PPB	Y	8
273726	SGL-728	4TH AVE N AND ROY ST	PRE	CENTRAL	2/4/1988	SDOT	POOR	7/22/2008	DISTRICT7	NAV-4W-PPB	Y	4
273516	SGL-962	4TH AVE S AND COSTCO DR	SEMI	SOUTH	11/13/2002	SDOT	POOR	8/20/2008	DISTRICT2	STD, NAV-2W-PPB	Y	4, 4
272901	SGL-609	4TH AVE S AND EAST MARGINAL WAY S	SEMI	SOUTH	<Null>	SDOT	POOR	5/22/2008	DISTRICT2	STD, NONSTD	N	2, 2
273337	SGL-826	4TH AVE S AND I90 WB 4TH AV OFF RP	SEMI	SOUTH	11/18/1991	SDOT	POOR	8/19/2008	DISTRICT2	STD	N	2
272848	SGL-774	4TH AVE S AND S DAWSON ST	SEMI	SOUTH	<Null>	SDOT	POOR	8/20/2008	DISTRICT2	STD	N	4
273202	SGL-954	4TH AVE S AND S FIDALGO ST	SEMI	SOUTH	1/18/2001	SDOT	POOR	8/20/2008	DISTRICT2	STD	N	4
699033	SGL-1123	4TH AVE S AND S FOREST ST	SEMI		2/23/2018			<Null>	DISTRICT2	<Null>	N	<Null>
272918	SGL-591	4TH AVE S AND S HOLTGATE ST	SEMI	SOUTH	<Null>	SDOT	FAIR	8/20/2008	DISTRICT2	STD, TACTILE	N	4, 0
273096	SGL-593	4TH AVE S AND S HORTON ST	SEMI	SOUTH	<Null>	SDOT	POOR	8/20/2008	DISTRICT2	STD, NONSTD	N	1, 1
273070	SGL-939	4TH AVE S AND S INDUSTRIAL EB WAY	SEMI	SOUTH	2/18/1999	SDOT	GOOD	8/20/2008	DISTRICT2	STD	N	4
272801	SGL-20	4TH AVE S AND S JACKSON ST	SEMI	DOWNTOWN	<Null>	SDOT	FAIR	9/11/2008	DISTRICT2	<Null>	N	<Null>
273573	SGL-592	4TH AVE S AND S LANDER ST	SEMI	SOUTH	<Null>	SDOT	FAIR	8/20/2008	DISTRICT2	STD	N	4
273503	SGL-603	4TH AVE S AND S LUCILE ST	SEMI	SOUTH	<Null>	SDOT	POOR	8/20/2008	DISTRICT2	STD, TACTILE	N	4, 0
273259	SGL-21	4TH AVE S AND S MAIN ST	SEMI	DOWNTOWN	<Null>	SDOT	FAIR	9/11/2008	DISTRICT2	<Null>	N	<Null>
273586	SGL-607	4TH AVE S AND S MICHIGAN ST	FULL	SOUTH	<Null>	SDOT	POOR	9/5/2008	DISTRICT2	STD	N	8
273704	SGL-745	4TH AVE S AND S ROYAL BROUGHAM WAY	FULL	SOUTH	<Null>	SDOT	POOR	8/19/2008	DISTRICT2	STD, TACTILE	N	6, 2
273122	SGL-577	4TH AVE S AND S SPOKANE NR ST	FULL	SOUTH	<Null>	SDOT	POOR	8/20/2008	DISTRICT2	TACTILE	N	16
272824	SGL-923	4TH AVE S AND S STACY ST	SEMI	SOUTH	2/26/1998	SDOT	FAIR	8/20/2008	DISTRICT2	STD	N	4
280726	SGL-22	4TH AVE S AND S WASHINGTON ST	SEMI	DOWNTOWN	<Null>	SDOT	FAIR	9/11/2008	DISTRICT2	<Null>	N	<Null>
273206	SGL-568	4TH AVE S AND SEATTLE BLVD S	FULL	SOUTH	<Null>	SDOT	FAIR	8/18/2008	DISTRICT2	STD, NONSTD	N	3, 1
530846	SGL-1048	4TH AVE S AND W SEA BR EB 4 AV OFF RP	FULL	SOUTH	8/12/2010	SDOT	GOOD	<Null>	DISTRICT2	<Null>	N	<Null>
273221	SGL-928	4TH AVE S AND XW WELLER	SEMI	SOUTH	7/23/1998	SDOT	FAIR	10/21/2013	DISTRICT2	STD	N	2
273014	SGL-966	4TH AVE SB OFF RP AND EDGAR MARTINEZ DR S	SEMI	SOUTH	5/15/2003	WSDOT	GOOD	8/27/2008	DISTRICT2	<Null>	N	<Null>
273728	SGL-970	50TH AVE NE AND SAND POINT WAY NE	SEMI	NORTH	1/11/2005	SDOT	FAIR	8/11/2008	DISTRICT4	STD	N	2
273557	SGL-778	51ST AVE S AND RAINIER AVE S	SEMI	SOUTH	<Null>	SDOT	POOR	8/8/2008	DISTRICT2	STD, NAV-2W-PPB	Y	4, 0
573365	SGL-1059	52ND AVE S AND RAINIER AVE S	SEMI	SOUTH	7/9/2015	SDOT		<Null>	DISTRICT2	NAV-2W-PPB	Y	2
272942	SGL-540	57TH AVE S AND RAINIER AVE S	SEMI	SOUTH	<Null>	SDOT	POOR	8/11/2008	DISTRICT2	STD	N	2
273118	SGL-732	59TH AVE SW AND SW ADMIRAL WAY	SEMI	SOUTH	<Null>	SDOT	GOOD	12/27/2011	DISTRICT1	STD	N	2
272980	SGL-162	5TH AVE AND BATTERY ST	PRE	DOWNTOWN	<Null>	SDOT	FAIR	9/12/2008	DISTRICT7	<Null>	N	<Null>
273048	SGL-152	5TH AVE AND BELL ST	PRE	DOWNTOWN	<Null>	SDOT	POOR	9/12/2008	DISTRICT7	<Null>	N	<Null>
273095	SGL-145	5TH AVE AND BLANCHARD ST	PRE	DOWNTOWN	<Null>	SDOT	FAIR	10/28/2013	DISTRICT7	<Null>	N	<Null>
273424	SGL-122	5TH AVE AND CHERRY ST	SEMI	DOWNTOWN	<Null>	SDOT	GOOD	9/16/2008	DISTRICT3	<Null>	N	<Null>
273430	SGL-010	5TH AVE AND COLUMBIA ST	PRE	DOWNTOWN	<Null>	WSDOT		<Null>	DISTRICT3	<Null>	N	<Null>
273522	SGL-186	5TH AVE AND DENNY WAY	SEMI	DOWNTOWN	<Null>	SDOT	POOR	9/12/2008	DISTRICT7	STD	N	2
273699	SGL-28	5TH AVE AND JAMES ST	SEMI	DOWNTOWN	<Null>	SDOT	FAIR	9/16/2008	DISTRICT3	<Null>	N	<Null>
283992	SGL-990	5TH AVE AND JEFFERSON ST	PRE	DOWNTOWN	1/16/2007	SDOT	GOOD	9/16/2008	DISTRICT3	<Null>	N	<Null>
273022	SGL-140	5TH AVE AND LENORA ST	PRE	DOWNTOWN	<Null>	SDOT	POOR	9/12/2008	DISTRICT7	<Null>	N	<Null>
273018	SGL-57	5TH AVE AND MADISON ST	PRE	DOWNTOWN	<Null>	SDOT	FAIR	9/16/2008	DISTRICT7	<Null>	N	<Null>

SDOT ADA Transition Plan Appendix 5.3a: 2018 Accessible Pedestrian Signal Inventory

COMPKEY	UNITID	UNITDESC	SIGNAL_TYPE	SIGNAL_MAINT_DIST	INSTALL_DATE	OWNERSHIP	CONDITION	CONDITION_ASSESSMENT	PRIMARYDISTRICTCD	PP_MODELTYPE	APS (Y/N)	PP_QUANTITY
273362	SGL-56	5TH AVE AND MARION ST	PRE	DOWNTOWN	<Null>	SDOT	FAIR	9/16/2008	DISTRICT3	<Null>	N	<Null>
273600	SGL-98	5TH AVE AND OLIVE WAY	PRE	DOWNTOWN	<Null>	SDOT	GOOD	9/16/2008	DISTRICT7	<Null>	N	<Null>
273234	SGL-79	5TH AVE AND PIKE ST	PRE	DOWNTOWN	<Null>	SDOT	FAIR	9/16/2008	DISTRICT7	<Null>	N	<Null>
273117	SGL-95	5TH AVE AND PINE ST	PRE	DOWNTOWN	<Null>	SDOT	FAIR	9/16/2008	DISTRICT7	<Null>	N	<Null>
273074	SGL-97	5TH AVE AND PINE ST	PRE	DOWNTOWN	<Null>	SDOT	POOR	9/16/2008	DISTRICT7	<Null>	N	<Null>
273013	SGL-76	5TH AVE AND SENECA ST	PRE	DOWNTOWN	<Null>	SDOT	POOR	9/16/2008	DISTRICT7	<Null>	N	<Null>
273452	SGL-58	5TH AVE AND SPRING ST	PRE	DOWNTOWN	<Null>	SDOT	FAIR	9/16/2008	DISTRICT7	<Null>	N	<Null>
273224	SGL-110	5TH AVE AND STEWART ST	PRE	DOWNTOWN	<Null>	SDOT	POOR	9/12/2008	DISTRICT7	<Null>	N	<Null>
273338	SGL-27	5TH AVE AND TERRACE ST	SEMI	DOWNTOWN	<Null>	SDOT	POOR	9/16/2008	DISTRICT3	<Null>	N	<Null>
273246	SGL-78	5TH AVE AND UNION ST	PRE	DOWNTOWN	<Null>	SDOT	FAIR	9/16/2008	DISTRICT7	<Null>	N	<Null>
272899	SGL-77	5TH AVE AND UNIVERSITY ST	PRE	DOWNTOWN	<Null>	SDOT	FAIR	9/16/2008	DISTRICT7	<Null>	N	<Null>
273033	SGL-166	5TH AVE AND VINE ST	PRE	DOWNTOWN	<Null>	SDOT	POOR	9/12/2008	DISTRICT7	<Null>	N	<Null>
273367	SGL-128	5TH AVE AND VIRGINIA ST	PRE	DOWNTOWN	<Null>	SDOT	POOR	9/16/2008	DISTRICT7	<Null>	N	<Null>
272900	SGL-168	5TH AVE AND WALL ST	SEMI	DOWNTOWN	<Null>	SDOT	POOR	9/12/2008	DISTRICT7	<Null>	N	<Null>
272817	SGL-205	5TH AVE N AND BROAD ST	FULL	CENTRAL	<Null>	SDOT	POOR	7/24/2008	DISTRICT7	NAV-4W-PPB	Y	9
273189	SGL-206	5TH AVE N AND HARRISON ST	SEMI	CENTRAL	<Null>	SDOT	POOR	7/24/2008	DISTRICT7	NAV-4W-PPB	Y	8
273200	SGL-892	5TH AVE N AND JOHN ST	SEMI	CENTRAL	10/27/1995	SDOT	POOR	<Null>	DISTRICT7	STD	N	4
272876	SGL-208	5TH AVE N AND MERCER ST	PRE	CENTRAL	<Null>	SDOT	POOR	7/24/2008	DISTRICT7	NAV-4W-PPB, BULLDOG	Y	8, 4
273529	SGL-207	5TH AVE N AND REPUBLICAN ST	SEMI	CENTRAL	<Null>	SDOT	POOR	7/24/2008	DISTRICT7	STD, NAV-2W-PPB	Y	4, 0
273650	SGL-209	5TH AVE N AND ROY ST	PRE	CENTRAL	<Null>	SDOT	POOR	7/22/2008	DISTRICT7	<Null>	N	<Null>
273434	SGL-520	5TH AVE NE AND NE 100TH ST	SEMI	NORTH	<Null>	SDOT	POOR	7/25/2008	DISTRICT5	NAV-2W-PPB	Y	4
273144	SGL-341	5TH AVE NE AND NE 103RD ST	SEMI	NORTH	<Null>	SDOT	POOR	7/24/2008	DISTRICT5	STD, NONSTD	N	1, 3
272829	SGL-342	5TH AVE NE AND NE 106TH ST	SEMI	NORTH	<Null>	SDOT	FAIR	7/23/2008	DISTRICT5	STD, TACTILE	N	2, 2
273008	SGL-344	5TH AVE NE AND NE 112TH S ST	SEMI	NORTH	<Null>	SDOT	FAIR	7/24/2008	DISTRICT5	STD	N	4
273143	SGL-349	5TH AVE NE AND NE 145TH ST	FULL	NORTH	<Null>	WSDOT	POOR	7/23/2008	DISTRICT5	STD	N	6
273268	SGL-013	5TH AVE NE AND NE 45TH ST	SEMI	NORTH	<Null>	WSDOT	<Null>	<Null>	DISTRICT4	<Null>	N	<Null>
488364	SGL-1038	5TH AVE NE AND NE 50TH ST	FULL	NORTH	4/8/2009	SDOT	<Null>	<Null>	DISTRICT6	<Null>	N	<Null>
273635	SGL-339	5TH AVE NE AND NE 80TH ST	SEMI	NORTH	<Null>	SDOT	FAIR	7/23/2008	DISTRICT4	<Null>	N	<Null>
273647	SGL-816	5TH AVE NE AND NE 85TH ST	SEMI	NORTH	5/3/1989	SDOT	POOR	7/25/2008	DISTRICT5	STD	N	2
273127	SGL-947	5TH AVE NE AND NE 92ND ST	SEMI	NORTH	<Null>	SDOT	POOR	7/25/2008	DISTRICT5	STD	N	2
273371	SGL-875	5TH AVE NE AND NE 95TH ST	SEMI	NORTH	<Null>	SDOT	POOR	7/25/2008	DISTRICT5	STD	N	2
273218	SGL-343	5TH AVE NE AND NE NORTHGATE WAY	FULL	NORTH	<Null>	SDOT	GOOD	7/23/2009	DISTRICT5	NONSTD, TACTILE	N	8, 8
273733	SGL-693	5TH AVE NW AND NW MARKET ST	SEMI	NORTH	<Null>	SDOT	FAIR	4/22/2014	DISTRICT6	NAV-2W-PPB	Y	2
273581	SGL-925	5TH AVE S AND S CLOVERDALE ST	SEMI	SOUTH	5/6/1998	SDOT	GOOD	7/5/2013	DISTRICT1	STD	N	4
272786	SGL-825	5TH AVE S AND S HOGGATE ST	FULL	SOUTH	12/4/1991	SDOT	GOOD	8/21/2008	DISTRICT2	TACTILE	N	8
273495	SGL-25	5TH AVE S AND S JACKSON ST	SEMI	DOWNTOWN	<Null>	SDOT	POOR	9/17/2008	DISTRICT2	NAV-2W-PPB	Y	2
273698	SGL-824	5TH AVE S AND S LANDER ST	FULL	SOUTH	1/24/1991	SDOT	GOOD	9/5/2008	DISTRICT2	TACTILE, CCU-EN2, NAV-2W-PPB	Y	8, 1, 8
272780	SGL-26	5TH AVE S AND S MAIN ST	PRE	DOWNTOWN	<Null>	SDOT	FAIR	9/17/2008	DISTRICT2	<Null>	N	<Null>
273703	SGL-706	5TH AVE S AND S ROYAL BROUGHAM WAY	FULL	SOUTH	7/3/1991	SDOT	GOOD	8/20/2008	DISTRICT2	TACTILE	N	8
273001	SGL-823	5TH AVE S AND S SPOKANE NR ST	SEMI	SOUTH	12/4/1991	SDOT	POOR	8/21/2008	DISTRICT2	<Null>	N	<Null>
276941	SGL-974	5TH AVE S AND S WASHINGTON ST	SEMI	DOWNTOWN	9/3/2005	SDOT	FAIR	9/17/2008	DISTRICT2	<Null>	N	<Null>
276916	SGL-973	5TH AVE S AND S WELLER ST	PRE	SOUTH	9/8/2005	SDOT	FAIR	8/21/2008	DISTRICT2	<Null>	N	<Null>
273080	SGL-153	6TH AVE AND BELL ST	PRE	DOWNTOWN	<Null>	SDOT	FAIR	9/17/2008	DISTRICT7	APSPED	N	8
273051	SGL-146	6TH AVE AND BLANCHARD ST	PRE	DOWNTOWN	<Null>	SDOT	FAIR	9/17/2008	DISTRICT7	<Null>	N	<Null>
273181	SGL-700	6TH AVE AND CHERRY ST	PRE	DOWNTOWN	<Null>	SDOT	FAIR	9/7/2008	DISTRICT3	<Null>	N	<Null>
272897	SGL-188	6TH AVE AND DENNY WAY	SEMI	DOWNTOWN	<Null>	SDOT	FAIR	9/18/2008	DISTRICT7	STD, NAV-2W-PPB	Y	4, 8
273561	SGL-1029	6TH AVE AND JAMES ST	SEMI	DOWNTOWN	2/7/2009	SDOT	GOOD	<Null>	DISTRICT3	NAV-4W-PPB	Y	4
273142	SGL-141	6TH AVE AND LENORA ST	PRE	DOWNTOWN	<Null>	SDOT	FAIR	9/17/2008	DISTRICT7	<Null>	N	<Null>
273717	SGL-59	6TH AVE AND MADISON ST	PRE	DOWNTOWN	<Null>	SDOT	GOOD	9/17/2008	DISTRICT7	<Null>	N	<Null>
272944	SGL-99	6TH AVE AND OLIVE WAY	PRE	DOWNTOWN	2/2/1978	SDOT	FAIR	9/17/2008	DISTRICT7	<Null>	N	<Null>
272999	SGL-82	6TH AVE AND PIKE ST	PRE	DOWNTOWN	<Null>	SDOT	FAIR	9/17/2008	DISTRICT7	<Null>	N	<Null>
273169	SGL-96	6TH AVE AND PINE ST	PRE	DOWNTOWN	<Null>	SDOT	FAIR	9/17/2008	DISTRICT7	<Null>	N	<Null>
273293	SGL-015	6TH AVE AND SENECA ST	PRE	DOWNTOWN	<Null>	WSDOT	<Null>	<Null>	DISTRICT7	<Null>	N	<Null>
273684	SGL-1028	6TH AVE AND SPRING ST	PRE	DOWNTOWN	3/14/2009	SDOT	<Null>	<Null>	DISTRICT7	<Null>	N	<Null>
272838	SGL-111	6TH AVE AND STEWART ST	PRE	DOWNTOWN	<Null>	SDOT	POOR	9/17/2008	DISTRICT7	<Null>	N	<Null>
273610	SGL-81	6TH AVE AND UNION ST	PRE	DOWNTOWN	<Null>	SDOT	POOR	9/17/2008	DISTRICT7	<Null>	N	<Null>
273465	SGL-80	6TH AVE AND UNIVERSITY ST	PRE	DOWNTOWN	<Null>	SDOT	FAIR	9/17/2008	DISTRICT7	<Null>	N	<Null>
273135	SGL-129	6TH AVE AND VIRGINIA ST	PRE	DOWNTOWN	<Null>	SDOT	FAIR	9/17/2008	DISTRICT7	TACTILE	N	8
273441	SGL-167	6TH AVE AND WALL ST	PRE	DOWNTOWN	<Null>	SDOT	POOR	9/18/2008	DISTRICT7	<Null>	N	<Null>
288305	SGL-1020	6TH AVE AND WESTLAKE AVE	PRE	DOWNTOWN	8/23/2007	SDOT	POOR	9/18/2008	DISTRICT7	<Null>	N	<Null>
273624	SGL-667	6TH AVE BETWEEN UNIVERSITY ST AND UNION ST	SEMI	DOWNTOWN	<Null>	SDOT	POOR	9/18/2008	DISTRICT7	STD	N	2

SDOT ADA Transition Plan Appendix 5.3a: 2018 Accessible Pedestrian Signal Inventory

COMPKEY	UNITID	UNITDESC	SIGNAL_TYPE	SIGNAL_MAINT_DIST	INSTALL_DATE	OWNERSHIP	CONDITION	CONDITION_ASSESSMENT	PRIMARYDISTRICTCD	PP_MODELTYPE	APS (Y/N)	PP_QUANTITY
646623	SGL-1108	6TH AVE N AND 6TH AV N SR99 ON RP	SEMI		3/1/2016			<Null>	DISTRICT7	NAV-4W-PPB	Y	6
629093	SGL-1094	6TH AVE N AND DEAD END 1	FULL	CENTRAL	7/21/2015	SDOT		<Null>	DISTRICT7	NAV-2W-PPB	Y	2
646617	SGL-1107	6TH AVE N AND HARRISON ST	SEMI		3/1/2016			<Null>	DISTRICT7	NAV-2W-PPB	Y	8
273401	SGL-709	6TH AVE NW AND HOLMAN RD NW	SEMI	NORTH	4/26/1990	SDOT	FAIR	7/8/2008	DISTRICT6	STD	N	4
273284	SGL-567	6TH AVE S AND S DEARBORN ST	SEMI	SOUTH	<Null>	SDOT	POOR	5/13/2008	DISTRICT2	STD	N	4
273470	SGL-710	6TH AVE S AND S FOREST ST	SEMI	SOUTH	11/30/2005	SDOT	POOR	5/7/2008	DISTRICT2	STD	N	4
273439	SGL-595	6TH AVE S AND S HOGGATE ST	PRE	SOUTH	<Null>	SDOT	POOR	5/13/2008	DISTRICT2	<Null>	N	<Null>
273405	SGL-665	6TH AVE S AND S JACKSON ST	PRE	DOWNTOWN	<Null>	SDOT	GOOD	12/3/2013	DISTRICT2	<Null>	N	<Null>
273235	SGL-594	6TH AVE S AND S LANDER ST	SEMI	SOUTH	<Null>	SDOT	GOOD	8/17/2008	DISTRICT2	STD	N	8
272921	SGL-608	6TH AVE S AND S MICHIGAN ST	SEMI	SOUTH	<Null>	SDOT	POOR	5/15/2008	DISTRICT2	STD	N	4
273232	SGL-739	6TH AVE S AND S ROYAL BROUGHAM WAY	SEMI	SOUTH	<Null>	SDOT	POOR	8/21/2008	DISTRICT2	STD, NONSTD	N	2, 2
273136	SGL-772	6TH AVE S AND S SPOKANE NR ST	FULL	SOUTH	<Null>	SDOT	POOR	5/22/2008	DISTRICT2	STD	N	12
273369	SGL-154	7TH AVE AND BELL ST	PRE	DOWNTOWN	<Null>	SDOT	FAIR	9/22/2008	DISTRICT7	<Null>	N	<Null>
273378	SGL-147	7TH AVE AND BLANCHARD ST	PRE	DOWNTOWN	<Null>	SDOT	GOOD	6/19/2014	DISTRICT7	<Null>	N	<Null>
279913	SGL-980	7TH AVE AND CHERRY ST	FULL	DOWNTOWN	3/15/2005	SDOT	FAIR	9/18/2008	DISTRICT3	STD	N	8
272908	SGL-1030	7TH AVE AND JAMES ST	FULL	DOWNTOWN	2/7/2009	SDOT		<Null>	DISTRICT3	STD	N	4
273397	SGL-142	7TH AVE AND LENORA ST	PRE	DOWNTOWN	<Null>	SDOT	POOR	9/22/2008	DISTRICT7	<Null>	N	<Null>
273527	SGL-455	7TH AVE AND MADISON ST	SEMI	DOWNTOWN	<Null>	SDOT	FAIR	9/18/2008	DISTRICT7	STD	N	2
273404	SGL-100	7TH AVE AND OLIVE WAY	PRE	DOWNTOWN	<Null>	SDOT	FAIR	9/18/2008	DISTRICT7	<Null>	N	<Null>
273204	SGL-84	7TH AVE AND PIKE ST	PRE	DOWNTOWN	<Null>	SDOT	FAIR	9/18/2008	DISTRICT7	<Null>	N	<Null>
273016	SGL-85	7TH AVE AND PINE ST	PRE	DOWNTOWN	<Null>	SDOT	FAIR	9/18/2008	DISTRICT7	NAV-2W-PPB	Y	8
489833	SGL-1042	7TH AVE AND SPRING ST	PRE	DOWNTOWN	5/19/2009	SDOT		<Null>	DISTRICT7	<Null>	N	<Null>
272879	SGL-112	7TH AVE AND STEWART ST	SEMI	DOWNTOWN	<Null>	SDOT	POOR	9/22/2008	DISTRICT7	<Null>	N	<Null>
273027	SGL-83	7TH AVE AND UNION ST	PRE	DOWNTOWN	<Null>	SDOT	POOR	9/18/2008	DISTRICT7	<Null>	N	<Null>
273420	SGL-668	7TH AVE AND VIRGINIA ST	PRE	DOWNTOWN	<Null>	SDOT	FAIR	9/18/2008	DISTRICT7	APSPED	N	4
272754	SGL-669	7TH AVE AND WESTLAKE AVE	PRE	DOWNTOWN	<Null>	SDOT	GOOD	9/18/2008	DISTRICT7	<Null>	N	<Null>
273597	SGL-020	7TH AVE NE AND NE 42ND ST	SEMI	NORTH	<Null>	WSDOT		<Null>	DISTRICT4	<Null>	N	<Null>
273112	SGL-021	7TH AVE NE AND NE 45TH ST	SEMI	NORTH	<Null>	WSDOT		<Null>	DISTRICT4	<Null>	N	<Null>
488376	SGL-1039	7TH AVE NE AND NE 50TH ST	SEMI	NORTH	4/14/2009	SDOT		<Null>	DISTRICT4	STD	N	4
273609	SGL-661	7TH AVE S AND S CLOVERDALE ST	SEMI	SOUTH	<Null>	SDOT	POOR	8/22/2008	DISTRICT1	STD	N	2
272877	SGL-565	7TH AVE S AND S DEARBORN ST	SEMI	SOUTH	<Null>	SDOT	POOR	8/21/2008	DISTRICT2	NONSTD	N	5
273063	SGL-30	7TH AVE S AND S JACKSON ST	SEMI	DOWNTOWN	<Null>	SDOT	POOR	9/18/2008	DISTRICT2	<Null>	N	<Null>
272761	SGL-148	8TH AVE AND BLANCHARD ST	PRE	DOWNTOWN	<Null>	SDOT	POOR	9/22/2008	DISTRICT7	<Null>	N	<Null>
272976	SGL-670	8TH AVE AND CONVENTION CTR DR	SEMI	DOWNTOWN	<Null>	SDOT	POOR	9/22/2008	DISTRICT7	NONSTD	N	2
273274	SGL-754	8TH AVE AND JAMES ST	PRE	DOWNTOWN	11/30/1988	SDOT	POOR	9/18/2008	DISTRICT3	STD, NONSTD	N	2, 2
273053	SGL-456	8TH AVE AND MADISON ST	PRE	DOWNTOWN	<Null>	SDOT	FAIR	1/25/2012	DISTRICT7	<Null>	N	<Null>
273676	SGL-86	8TH AVE AND PIKE ST	PRE	DOWNTOWN	<Null>	SDOT	FAIR	9/22/2008	DISTRICT7	<Null>	N	<Null>
273662	SGL-87	8TH AVE AND PINE ST	PRE	DOWNTOWN	<Null>	SDOT	GOOD	9/22/2008	DISTRICT7	<Null>	N	<Null>
273345	SGL-473	8TH AVE AND SENECA ST	PRE	DOWNTOWN	<Null>	SDOT	POOR	9/22/2008	DISTRICT7	<Null>	N	<Null>
273394	SGL-113	8TH AVE AND STEWART ST	PRE	DOWNTOWN	<Null>	SDOT	POOR	9/18/2008	DISTRICT7	<Null>	N	<Null>
272978	SGL-131	8TH AVE AND VIRGINIA ST	PRE	DOWNTOWN	<Null>	SDOT	FAIR	9/22/2008	DISTRICT7	TACTILE	N	8
629239	SGL-1095	8TH AVE AND YESLER WAY	SEMI		<Null>	SDOT		<Null>	DISTRICT3	NAV-2W-PPB	Y	8
581476	SGL-1067	8TH AVE N AND MERCER SR ST	FULL	CENTRAL	<Null>	SDOT		<Null>	DISTRICT7	<Null>	N	<Null>
273596	SGL-733	8TH AVE NE AND NE 65TH ST	SEMI	NORTH	<Null>	SDOT	FAIR	7/23/2008	DISTRICT4	STD	N	4
272917	SGL-797	8TH AVE NE AND NE NORTHGATE WAY	SEMI	NORTH	<Null>	SDOT	FAIR	7/23/2008	DISTRICT5	TACTILE	N	2
273636	SGL-783	8TH AVE NW AND LEARY WAY NW	SEMI	NORTH	<Null>	SDOT	GOOD	5/2/2008	DISTRICT6	STD	N	4
272938	SGL-691	8TH AVE NW AND NW 58TH ST	SEMI	NORTH	<Null>	SDOT	POOR	7/8/2008	DISTRICT6	NONSTD	N	2
272929	SGL-288	8TH AVE NW AND NW 65TH ST	SEMI	NORTH	<Null>	SDOT	POOR	7/8/2008	DISTRICT6	STD	N	4
273693	SGL-287	8TH AVE NW AND NW 80TH ST	PRE	NORTH	1/12/1978	SDOT	POOR	7/8/2008	DISTRICT6	<Null>	N	<Null>
272947	SGL-286	8TH AVE NW AND NW 85TH ST	PRE	NORTH	4/3/1986	SDOT	POOR	7/8/2008	DISTRICT6	<Null>	N	<Null>
273059	SGL-289	8TH AVE NW AND NW MARKET ST	FULL	NORTH	<Null>	SDOT	POOR	5/2/2008	DISTRICT6	STD	N	8
273735	SGL-662	8TH AVE S AND S CLOVERDALE ST	SEMI	SOUTH	8/31/1988	SDOT	FAIR	4/21/2008	DISTRICT1	STD	N	4
273580	SGL-818	8TH AVE S AND S DEARBORN ST	SEMI	SOUTH	7/17/1990	SDOT	GOOD	11/24/2013	DISTRICT2	STD	N	4
273565	SGL-967	8TH AVE S AND S JACKSON ST	PRE	DOWNTOWN	<Null>	SDOT	GOOD	1/13/2014	DISTRICT2	<Null>	N	<Null>
273196	SGL-734	8TH AVE SW AND SW ROXBURY ST	SEMI	SOUTH	12/4/1988	SDOT	FAIR	8/22/2008	DISTRICT1	STD, NONSTD	N	2, 2
273646	SGL-156	9TH AVE AND DENNY WAY	SEMI	DOWNTOWN	<Null>	SDOT	POOR	9/18/2008	DISTRICT7	STD	N	4
272904	SGL-118	9TH AVE AND HOWELL ST	PRE	DOWNTOWN	<Null>	SDOT	FAIR	9/15/2008	DISTRICT7	NAV-2W-PPB	Y	2
272781	SGL-512	9TH AVE AND JAMES ST	SEMI	DOWNTOWN	<Null>	SDOT	POOR	9/18/2008	DISTRICT3	STD	N	4
273611	SGL-457	9TH AVE AND MADISON ST	SEMI	DOWNTOWN	<Null>	SDOT	FAIR	9/15/2008	DISTRICT3	STD	N	4
273524	SGL-88	9TH AVE AND PINE ST	PRE	DOWNTOWN	<Null>	SDOT	FAIR	9/15/2008	DISTRICT7	BULLDOG	N	4
272957	SGL-472	9TH AVE AND SENECA ST	PRE	DOWNTOWN	<Null>	SDOT	GOOD	2/14/2014	DISTRICT3	<Null>	N	<Null>

SDOT ADA Transition Plan Appendix 5.3a: 2018 Accessible Pedestrian Signal Inventory

COMPKEY	UNITID	UNITDESC	SIGNAL_TYPE	SIGNAL_MAINT_DIST	INSTALL_DATE	OWNERSHIP	CONDITION	CONDITION_ASSESSMENT	PRIMARYDISTRICTCD	PP_MODELTYPE	APS (Y/N)	PP_QUANTITY
273417	SGL-114	9TH AVE AND STEWART ST	PRE	DOWNTOWN	<Null>	SDOT	POOR	9/18/2008	DISTRICT7	<Null>	N	<Null>
273150	SGL-132	9TH AVE AND VIRGINIA ST	PRE	DOWNTOWN	<Null>	SDOT	FAIR	9/15/2008	DISTRICT7	TACTILE	N	8
273668	SGL-198	9TH AVE N AND HARRISON ST	SEMI	CENTRAL	<Null>	SDOT	POOR	9/15/2008	DISTRICT7	BULLDOG	N	2
273389	SGL-199	9TH AVE N AND MERCER SR ST	FULL	CENTRAL	<Null>	SDOT	FAIR	9/18/2008	DISTRICT7	STD	N	2
273602	SGL-965	9TH AVE N AND REPUBLICAN ST	SEMI	CENTRAL	<Null>	SDOT	POOR	<Null>	DISTRICT7	STD, BULLDOG	N	4, 4
272903	SGL-200	9TH AVE N AND ROY ST	SEMI	CENTRAL	<Null>	SDOT	POOR	9/18/2008	DISTRICT7	STD	N	8
623703	SGL-1091	9TH AVE N AND THOMAS ST	SEMI	CENTRAL	8/4/2015	SDOT	GOOD	8/4/2015	DISTRICT7	NAV-2W-PPB	Y	8
575555	SGL-1063	9TH AVE N AND WESTLAKE AVE N	FULL	CENTRAL	<Null>	SDOT	<Null>	<Null>	DISTRICT7	<Null>	N	<Null>
272834	SGL-17	9TH AVE NE AND NE 50TH ST	SEMI	NORTH	<Null>	SDOT	POOR	7/23/2008	DISTRICT4	<Null>	N	<Null>
273644	SGL-743	AIRPORT NB WAY S AND S ROYAL BROUGHAM WAY	SEMI	SOUTH	<Null>	SDOT	POOR	8/21/2008	DISTRICT2	STD, NONSTD	N	3, 1
273049	SGL-726	AIRPORT WAY S AND AIRPORT SB WAY S	SEMI	SOUTH	<Null>	SDOT	POOR	8/25/2008	DISTRICT2	STD	N	3
273195	SGL-623	AIRPORT WAY S AND CORSON AVE S	SEMI	SOUTH	<Null>	SDOT	POOR	8/27/2008	DISTRICT2	NONSTD	N	8
273433	SGL-571	AIRPORT WAY S AND MAYNARD AVE S	SEMI	SOUTH	<Null>	SDOT	POOR	2/10/2009	DISTRICT2	STD, NONSTD	N	1, 1
676684	SGL-1120	AIRPORT WAY S AND S DORIS ST	PRE		8/31/2017		<Null>	<Null>	DISTRICT2	NAV-2W-PPB	Y	2
273543	SGL-573	AIRPORT WAY S AND S HOLGATE S ST	SEMI	SOUTH	<Null>	SDOT	POOR	8/25/2008	DISTRICT2	STD	N	4
273343	SGL-575	AIRPORT WAY S AND S LANDER N ST	SEMI	SOUTH	<Null>	SDOT	POOR	8/25/2008	DISTRICT2	STD	N	4
273000	SGL-621	AIRPORT WAY S AND S LUCILE ST	SEMI	SOUTH	<Null>	SDOT	POOR	8/27/2008	DISTRICT2	STD, NONSTD	N	4, 2
273269	SGL-538	AIRPORT WAY S AND S NORFOLK ST	SEMI	SOUTH	<Null>	SDOT	POOR	8/4/2008	DISTRICT2	<Null>	N	<Null>
273161	SGL-537	AIRPORT WAY S AND S OTHELLO ST	SEMI	SOUTH	<Null>	SDOT	POOR	8/27/2008	DISTRICT2	<Null>	N	<Null>
273360	SGL-738	AIRPORT WAY S AND S ROYAL BROUGHAM WAY	SEMI	SOUTH	<Null>	SDOT	POOR	8/21/2008	DISTRICT2	STD, NONSTD	N	4, 4
273709	SGL-678	AIRPORT WAY S AND S SPOKANE ST	SEMI	SOUTH	<Null>	SDOT	POOR	8/25/2008	DISTRICT2	STD	N	4
273648	SGL-570	AIRPORT WAY S AND SEATTLE BLVD S	SEMI	SOUTH	<Null>	SDOT	POOR	5/14/2008	DISTRICT2	STD	N	2
273116	SGL-766	ALASKAN E RDWY WAY AND PIKE HILL CLIMB	SEMI	DOWNTOWN	<Null>	SDOT	POOR	9/11/2008	DISTRICT7	BULLDOG	N	2
352534	SGL-1032	ALASKAN WAY AND BLANCHARD ST	SEMI	DOWNTOWN	11/20/2008	SDOT	<Null>	<Null>	DISTRICT7	STD	N	2
273674	SGL-846	ALASKAN WAY AND CLAY ST	SEMI	DOWNTOWN	<Null>	SDOT	POOR	9/5/2008	DISTRICT7	STD	N	4
272815	SGL-32	ALASKAN WAY AND COLUMBIA ST	SEMI	DOWNTOWN	<Null>	SDOT	POOR	9/5/2008	DISTRICT7	<Null>	N	<Null>
352535	SGL-1033	ALASKAN WAY AND LENORA ST	SEMI	DOWNTOWN	<Null>	SDOT	<Null>	<Null>	DISTRICT7	STD	N	2
273665	SGL-34	ALASKAN WAY AND MADISON ST	SEMI	DOWNTOWN	<Null>	SDOT	FAIR	9/5/2008	DISTRICT7	BULLDOG	N	2
273590	SGL-33	ALASKAN WAY AND MARION ST	SEMI	DOWNTOWN	<Null>	SDOT	POOR	9/5/2008	DISTRICT7	BULLDOG, NAV-2W-PPB	Y	6, 2
606250	SGL-1081	ALASKAN WAY AND PINE ST	SEMI	DOWNTOWN	<Null>	WSDOT	<Null>	<Null>	DISTRICT7	<Null>	N	<Null>
484911	SGL-1035	ALASKAN WAY AND SENECA ST	SEMI	DOWNTOWN	<Null>	SDOT	<Null>	<Null>	DISTRICT7	<Null>	N	<Null>
484915	SGL-1036	ALASKAN WAY AND SPRING ST	PRE	DOWNTOWN	12/11/2008	SDOT	<Null>	<Null>	DISTRICT7	<Null>	N	<Null>
484905	SGL-1034	ALASKAN WAY AND UNION ST	PRE	DOWNTOWN	<Null>	SDOT	<Null>	<Null>	DISTRICT7	NAV-2W-PPB	Y	6
273217	SGL-60	ALASKAN WAY AND UNIVERSITY ST	PRE	DOWNTOWN	<Null>	SDOT	POOR	9/5/2008	DISTRICT7	NAV-2W-PPB	Y	6
341366	SGL-1026	ALASKAN WAY AND VINE ST	SEMI	DOWNTOWN	7/23/2008	SDOT	<Null>	<Null>	DISTRICT7	TACTILE, STD	N	0, 2
273653	SGL-843	ALASKAN WAY AND WALL ST	SEMI	DOWNTOWN	<Null>	SDOT	POOR	9/5/2008	DISTRICT7	STD	N	4
272778	SGL-164	ALASKAN WAY AND XW BELL ST	SEMI	DOWNTOWN	<Null>	SDOT	POOR	9/5/2008	DISTRICT7	NAV-2W-PPB	Y	2
272943	SGL-31	ALASKAN WAY AND YESLER WAY	FULL	DOWNTOWN	<Null>	SDOT	POOR	9/5/2008	DISTRICT7	STD	N	6
709618	SGL-1131	ALASKAN WAY S AND PIER 48 ACCESS RD	FULL		7/11/2018		<Null>	<Null>	DISTRICT7	NAV-2W-PPB	Y	2
554856	SGL-1057	ALASKAN WAY S AND S ATLANTIC ST	SEMI	SOUTH	6/28/2011	SDOT	GOOD	<Null>	DISTRICT2	STD	N	2
547898	SGL-1056	ALASKAN WAY S AND S KING ST	SEMI	SOUTH	5/12/2011	SDOT	GOOD	6/14/2011	DISTRICT2	NAV-4W-PPB	Y	8
273548	SGL-2	ALASKAN WAY S AND S MAIN ST	SEMI	DOWNTOWN	<Null>	SDOT	POOR	9/5/2008	DISTRICT7	STD	N	4
273138	SGL-871	ALOHA ST AND FAIRVIEW AVE N	SEMI	CENTRAL	5/8/1994	SDOT	<Null>	<Null>	DISTRICT3	STD	N	2
272873	SGL-718	ALOHA ST AND QUEEN ANNE AVE N	SEMI	CENTRAL	2/14/1990	SDOT	FAIR	8/26/2008	DISTRICT7	STD, APSPED	N	2, 1
272836	SGL-163	AURORA AVE AND BATTERY ST	PRE	DOWNTOWN	<Null>	SDOT	POOR	9/16/2008	DISTRICT7	<Null>	N	<Null>
273024	SGL-267	AURORA AVE N AND GREEN LAKE DR N	SEMI	NORTH	<Null>	SDOT	POOR	7/9/2008	DISTRICT6	STD, NONSTD	N	2, 5
646616	SGL-1106	AURORA AVE N AND HARRISON ST	SEMI		3/1/2016		<Null>	<Null>	DISTRICT7	NAV-2W-PPB	Y	8
272992	SGL-786	AURORA AVE N AND N 100TH ST	SEMI	NORTH	3/21/2000	SDOT	POOR	7/11/2008	DISTRICT5	STD, NONSTD	N	1, 3
272881	SGL-271	AURORA AVE N AND N 112TH ST	SEMI	NORTH	<Null>	SDOT	POOR	7/11/2008	DISTRICT5	STD	N	2
273460	SGL-803	AURORA AVE N AND N 115TH ST	SEMI	NORTH	<Null>	SDOT	POOR	4/16/2008	DISTRICT5	STD	N	5
272895	SGL-887	AURORA AVE N AND N 117TH PL	SEMI	NORTH	<Null>	SDOT	<Null>	<Null>	DISTRICT5	STD	N	2
273695	SGL-272	AURORA AVE N AND N 125TH ST	FULL	NORTH	<Null>	SDOT	FAIR	4/15/2008	DISTRICT5	STD	N	8
273478	SGL-273	AURORA AVE N AND N 130TH ST	SEMI	NORTH	<Null>	SDOT	FAIR	4/15/2008	DISTRICT5	NAV-4W-PPB	Y	8
272808	SGL-274	AURORA AVE N AND N 135TH ST	SEMI	NORTH	<Null>	SDOT	POOR	4/14/2008	DISTRICT5	NAV-4W-PPB	Y	8
273177	SGL-275	AURORA AVE N AND N 145TH ST	SEMI	NORTH	<Null>	SDOT	POOR	4/14/2008	DISTRICT5	BULLDOG, APSPED	N	2, 4
272973	SGL-737	AURORA AVE N AND N 68TH ST	PRE	NORTH	<Null>	SDOT	POOR	7/8/2008	DISTRICT6	STD	N	4
273410	SGL-264	AURORA AVE N AND N 77TH ST	SEMI	NORTH	<Null>	SDOT	POOR	7/9/2008	DISTRICT6	STD, NONSTD	N	4, 4
273594	SGL-266	AURORA AVE N AND N 80TH ST	SEMI	NORTH	<Null>	SDOT	POOR	7/9/2008	DISTRICT6	STD, NONSTD	N	2, 2
272788	SGL-268	AURORA AVE N AND N 85TH ST	FULL	NORTH	<Null>	SDOT	FAIR	7/9/2008	DISTRICT5	STD	N	8
273229	SGL-269	AURORA AVE N AND N 90TH ST	SEMI	NORTH	<Null>	SDOT	FAIR	7/9/2008	DISTRICT5	STD	N	4
672142	SGL-1119	AURORA AVE N AND N 92ND ST	FULL		6/30/2017		<Null>	<Null>	DISTRICT5	NAV-2W-PPB, BULLDOG	Y	4, 2

SDOT ADA Transition Plan Appendix 5.3a: 2018 Accessible Pedestrian Signal Inventory

COMPKEY	UNITID	UNITDESC	SIGNAL_TYPE	SIGNAL_MAINT_DIST	INSTALL_DATE	OWNERSHIP	CONDITION	CONDITION_ASSESSMENT	PRIMARYDISTRICTCD	PP_MODELTYPE	APS (Y/N)	PP_QUANTITY
609660	SGL-1082	AURORA AVE N AND N 95TH ST	FULL	NORTH	<Null>	SDOT		<Null>	DISTRICT5	TACTILE	N	8
272763	SGL-270	AURORA AVE N AND N NORTHGATE WAY	SEMI	NORTH	<Null>	SDOT	FAIR	7/11/2008	DISTRICT5	STD	N	8
272760	SGL-263	AURORA AVE N AND WINONA AVE N	SEMI	NORTH	<Null>	SDOT	POOR	7/9/2008	DISTRICT6	STD, NONSTD	N	8, 1
616494	SGL-1087	AURORA N AVE N AND N PHINNEY WAY	FULL	NORTH	5/5/2014	SDOT		<Null>	DISTRICT4	<Null>	N	<Null>
272933	SGL-165	AURORA NB AVE N AND DENNY WAY	SEMI	DOWNTOWN	<Null>	SDOT	POOR	9/16/2008	DISTRICT7	STD	N	4
272794	SGL-247	BALLARD AVE NW AND NW MARKET ST	PRE	NORTH	<Null>	SDOT	POOR	7/16/2008	DISTRICT6	NAV-2W-PPB	Y	2
273393	SGL-340	BANNER WAY NE AND NE 80TH ST	PRE	NORTH	<Null>	SDOT	GOOD	7/23/2008	DISTRICT4	<Null>	N	<Null>
285015	SGL-993	BARNES AVE NW AND NW MARKET ST	SEMI	NORTH	<Null>	SDOT	GOOD	7/15/2008	DISTRICT6	NAV-2W-PPB	Y	2
273572	SGL-927	BATTERY ST AND WESTERN AVE	SEMI	DOWNTOWN	<Null>	SDOT	POOR	9/16/2008	DISTRICT7	STD	N	4
273340	SGL-812	BAY ST AND ELLIOTT AVE	SEMI	DOWNTOWN	<Null>	SDOT	POOR	9/16/2008	DISTRICT7	STD	N	4
273028	SGL-529	BEACON AVE S AND S HANFORD ST	SEMI	SOUTH	<Null>	SDOT	POOR	8/11/2008	DISTRICT2	STD	N	2
699254	SGL-1124	BEACON AVE S AND S LANDER ST	FULL		4/18/2018			<Null>	DISTRICT2	<Null>	N	<Null>
273297	SGL-438	BEACON AVE S AND S MCCLELLAN ST	SEMI	SOUTH	2/21/2007	SDOT	POOR	5/6/2008	DISTRICT2	STD	N	4
272823	SGL-530	BEACON AVE S AND S SPOKANE ST	FULL	SOUTH	<Null>	SDOT	POOR	8/11/2008	DISTRICT2	STD	N	8
272796	SGL-534	BEACON ER AVE S AND S COLUMBIAN WAY	PRE	SOUTH	<Null>	SDOT	POOR	8/11/2008	DISTRICT2	<Null>	N	<Null>
273190	SGL-775	BEACON WR AVE S AND S GRAHAM ST	SEMI	SOUTH	12/8/1988	SDOT	FAIR	5/12/2008	DISTRICT2	STD	N	12
272967	SGL-536	BEACON WR AVE S AND S MYRTLE ST	PRE	SOUTH	<Null>	SDOT	POOR	5/12/2008	DISTRICT2	<Null>	N	<Null>
273128	SGL-850	BELL ST AND ELLIOTT AVE	SEMI	DOWNTOWN	<Null>	SDOT	POOR	9/16/2008	DISTRICT7	STD	N	4
272762	SGL-679	BELLEVUE AVE AND E DENNY WAY	SEMI	DOWNTOWN	<Null>	SDOT	FAIR	8/19/2008	DISTRICT3	STD	N	4
273085	SGL-680	BELLEVUE AVE AND E OLIVE WAY	PRE	DOWNTOWN	<Null>	SDOT	POOR	8/18/2008	DISTRICT3	<Null>	N	<Null>
273295	SGL-765	BELLEVUE AVE AND E PIKE ST	SEMI	DOWNTOWN	<Null>	SDOT	FAIR	8/18/2008	DISTRICT3	<Null>	N	<Null>
273678	SGL-476	BELLEVUE AVE AND E PINE ST	PRE	DOWNTOWN	<Null>	SDOT	POOR	8/18/2008	DISTRICT3	<Null>	N	<Null>
273479	SGL-149	BLANCHARD ST AND WESTLAKE AVE	PRE	DOWNTOWN	<Null>	SDOT	POOR	9/17/2008	DISTRICT7	TACTILE	N	8
272789	SGL-618	BOEING DR AND EAST MARGINAL WAY S	SEMI	SOUTH	<Null>	SDOT	FAIR	5/23/2008	DISTRICT2	<Null>	N	<Null>
273278	SGL-507	BOREN AVE AND BROADWAY	SEMI	DOWNTOWN	<Null>	SDOT	POOR	8/27/2008	DISTRICT3	NAV-4W-PPB	Y	4
273147	SGL-505	BOREN AVE AND E YESLER WAY	SEMI	DOWNTOWN	<Null>	SDOT	POOR	4/4/2008	DISTRICT3	<Null>	N	<Null>
273701	SGL-134	BOREN AVE AND FAIRVIEW AVE	SEMI	DOWNTOWN	<Null>	SDOT	POOR	9/10/2008	DISTRICT7	STD	N	4
273199	SGL-120	BOREN AVE AND HOWELL ST	SEMI	DOWNTOWN	<Null>	SDOT	FAIR	8/27/2008	DISTRICT7	STD	N	8
273308	SGL-510	BOREN AVE AND JAMES ST	FULL	DOWNTOWN	<Null>	SDOT	POOR	9/17/2008	DISTRICT3	STD, BULLDOG	N	8, 1
273188	SGL-511	BOREN AVE AND JEFFERSON ST	SEMI	DOWNTOWN	<Null>	SDOT	FAIR	5/7/2008	DISTRICT3	STD	N	2
273348	SGL-459	BOREN AVE AND MADISON ST	FULL	DOWNTOWN	<Null>	SDOT	POOR	5/6/2008	DISTRICT3	STD	N	8
272790	SGL-789	BOREN AVE AND MARION ST	SEMI	DOWNTOWN	<Null>	SDOT	GOOD	5/21/2012	DISTRICT3	<Null>	N	<Null>
272843	SGL-104	BOREN AVE AND OLIVE WAY	SEMI	DOWNTOWN	<Null>	SDOT	FAIR	8/22/2008	DISTRICT7	STD	N	4
273666	SGL-474	BOREN AVE AND PIKE ST	SEMI	DOWNTOWN	<Null>	SDOT	POOR	8/22/2008	DISTRICT7	STD	N	4
272940	SGL-89	BOREN AVE AND PINE ST	PRE	DOWNTOWN	<Null>	SDOT	POOR	8/22/2008	DISTRICT7	STD	N	2
273395	SGL-471	BOREN AVE AND SENECA ST	SEMI	DOWNTOWN	<Null>	SDOT	POOR	9/17/2008	DISTRICT3	STD, BULLDOG	N	4, 1
341762	SGL-975	BOREN AVE AND SPRING ST	SEMI	DOWNTOWN	11/1/2005	SDOT	GOOD	9/17/2008	DISTRICT3	STD	N	4
273599	SGL-116	BOREN AVE AND STEWART ST	SEMI	DOWNTOWN	<Null>	SDOT	POOR	9/17/2008	DISTRICT7	STD	N	4
273550	SGL-888	BOREN AVE AND UNION ST	SEMI	DOWNTOWN	8/30/1995	SDOT	FAIR	9/17/2008	DISTRICT7	STD	N	4
272925	SGL-715	BOREN AVE AND UNIVERSITY ST	SEMI	DOWNTOWN	<Null>	SDOT	POOR	9/17/2008	DISTRICT7	STD	N	4
589171	SGL-1069	BOREN AVE N AND MERCER SR ST	SEMI	CENTRAL	8/25/2012	SDOT		5/25/2018	DISTRICT7	STD	N	4
273427	SGL-497	BOREN AVE S AND RAINIER AVE S	FULL	DOWNTOWN	<Null>	SDOT	GOOD	11/4/2014	DISTRICT3	TACTILE	N	10
272854	SGL-811	BOYLSTON AVE AND MADISON ST	SEMI	DOWNTOWN	<Null>	SDOT	POOR	4/26/2008	DISTRICT3	STD	N	4
272941	SGL-780	BOYLSTON AVE E AND E LYNN ST	SEMI	CENTRAL	<Null>	SDOT	POOR	8/21/2008	DISTRICT4	NONSTD	N	4
272991	SGL-322	BOYLSTON AVE E AND E ROANOKE ST	FULL	CENTRAL	<Null>	SDOT	POOR	8/21/2008	DISTRICT3	<Null>	N	<Null>
281178	SGL-985	BRIDGE WAY N AND N 38TH ST	SEMI	NORTH	5/10/2006	SDOT	FAIR	7/18/2008	DISTRICT4	STD	N	6
273354	SGL-296	BRIDGE WAY N AND STONE WAY N	SEMI	NORTH	<Null>	SDOT	GOOD	3/24/2008	DISTRICT4	STD	N	4
273386	SGL-180	BROAD ST AND DENNY WAY	PRE	DOWNTOWN	<Null>	SDOT	GOOD	8/26/2008	DISTRICT7	<Null>	N	<Null>
273072	SGL-175	BROAD ST AND ELLIOTT AVE	SEMI	DOWNTOWN	<Null>	SDOT	POOR	8/6/2008	DISTRICT7	STD	N	8
273344	SGL-196	BROAD ST AND VALLEY ST	SEMI	CENTRAL	<Null>	SDOT	FAIR	8/27/2008	DISTRICT3	NAV-4W-PPB	Y	8
273003	SGL-176	BROAD ST AND WESTERN AVE	SEMI	DOWNTOWN	<Null>	SDOT	FAIR	8/26/2008	DISTRICT7	STD	N	2
272793	SGL-841	BROADWAY AND CHERRY ST	SEMI	DOWNTOWN	<Null>	SDOT	GOOD	12/5/2013	DISTRICT3	BULLDOG	N	4
272835	SGL-764	BROADWAY AND E COLUMBIA ST	SEMI	DOWNTOWN	<Null>	SDOT	GOOD	12/4/2013	DISTRICT3	BULLDOG	N	4
273419	SGL-482	BROADWAY AND E DENNY WAY	PRE	DOWNTOWN	<Null>	SDOT	POOR	5/12/2008	DISTRICT3	NAV-4W-PPB	Y	8
592196	SGL-1070	BROADWAY AND E HOWELL ST	SEMI	DOWNTOWN	<Null>	SDOT		<Null>	DISTRICT3	<Null>	N	<Null>
273425	SGL-469	BROADWAY AND E PIKE ST	SEMI	DOWNTOWN	<Null>	SDOT	POOR	10/20/2010	DISTRICT3	NAV-4W-PPB	Y	4
273566	SGL-478	BROADWAY AND E PINE ST	SEMI	DOWNTOWN	<Null>	SDOT	FAIR	5/15/2008	DISTRICT3	STD, TACTILE	N	0, 4
273304	SGL-470	BROADWAY AND E UNION ST	SEMI	DOWNTOWN	<Null>	SDOT	GOOD	10/14/2013	DISTRICT3	TACTILE	N	8
272939	SGL-509	BROADWAY AND JAMES ST	SEMI	DOWNTOWN	<Null>	SDOT	GOOD	12/7/2013	DISTRICT3	BULLDOG	N	8
272869	SGL-508	BROADWAY AND JEFFERSON ST	SEMI	DOWNTOWN	<Null>	SDOT	GOOD	5/19/2008	DISTRICT3	BULLDOG	N	4
273509	SGL-461	BROADWAY AND MADISON ST	SEMI	DOWNTOWN	<Null>	SDOT	POOR	8/27/2008	DISTRICT3	BULLDOG	N	8

SDOT ADA Transition Plan Appendix 5.3a: 2018 Accessible Pedestrian Signal Inventory

COMPKEY	UNITID	UNITDESC	SIGNAL_TYPE	SIGNAL_MAINT_DIST	INSTALL_DATE	OWNERSHIP	CONDITION	CONDITION_ASSESSMENT	PRIMARYDISTRICTCD	PP_MODELTYPE	APS (Y/N)	PP_QUANTITY
592197	SGL-1071	BROADWAY AND MARION ST	SEMI	DOWNTOWN	<Null>	SDOT		<Null>	DISTRICT3	NAV-4W-PPB	Y	4
592198	SGL-1072	BROADWAY AND TERRACE ST	SEMI	DOWNTOWN	<Null>	SDOT		<Null>	DISTRICT3	NAV-2W-PPB	Y	4
272945	SGL-741	BROADWAY AND XW E OLIVE ST	SEMI	DOWNTOWN	5/6/2013	SDOT	GOOD	5/6/2013	DISTRICT3	TACTILE	N	2
273390	SGL-506	BROADWAY AND YESLER WAY	SEMI	DOWNTOWN	<Null>	SDOT	FAIR	8/27/2008	DISTRICT3	STD	N	4
273165	SGL-487	BROADWAY E AND E HARRISON ST	PRE	CENTRAL	<Null>	SDOT	POOR	5/14/2008	DISTRICT3	<Null>	N	<Null>
273349	SGL-763	BROADWAY E AND E MERCER ST	PRE	CENTRAL	<Null>	SDOT	POOR	8/27/2008	DISTRICT3	STD	N	2
273062	SGL-483	BROADWAY E AND E OLIVE WAY	PRE	DOWNTOWN	<Null>	SDOT	POOR	5/13/2008	DISTRICT3	NAV-4W-PPB	Y	8
273314	SGL-477	BROADWAY E AND E REPUBLICAN ST	PRE	CENTRAL	<Null>	SDOT	POOR	5/12/2008	DISTRICT3	<Null>	N	<Null>
670844	SGL-1117	BROADWAY E AND E ROANOKE ST	SEMI		3/24/2017			<Null>	DISTRICT3	<Null>	N	<Null>
272880	SGL-489	BROADWAY E AND E ROY E ST	PRE	CENTRAL	<Null>	SDOT	POOR	5/9/2008	DISTRICT3	<Null>	N	<Null>
273262	SGL-491	BROADWAY E AND E THOMAS ST	PRE	CENTRAL	<Null>	SDOT	POOR	5/9/2008	DISTRICT3	<Null>	N	<Null>
272804	SGL-361	BROOKLYN AVE NE AND NE 45TH ST	SEMI	NORTH	<Null>	SDOT	FAIR	7/16/2008	DISTRICT4	STD	N	4
272837	SGL-367	BROOKLYN AVE NE AND NE 50TH ST	PRE	NORTH	<Null>	SDOT	FAIR	7/16/2008	DISTRICT4	<Null>	N	<Null>
273220	SGL-755	BROOKLYN AVE NE AND NE CAMPUS EB PY	PRE	NORTH	<Null>	SDOT	FAIR	7/16/2008	DISTRICT4	<Null>	N	<Null>
273462	SGL-756	BROOKLYN AVE NE AND NE PACIFIC ST	FULL	NORTH	<Null>	SDOT	POOR	7/17/2008	DISTRICT4	STD	N	8
273667	SGL-634	CALIFORNIA AVE SW AND ERSKINE WAY SW	SEMI	SOUTH	<Null>	SDOT	POOR	9/2/2008	DISTRICT1	STD	N	10
272855	SGL-644	CALIFORNIA AVE SW AND FAUNTLEROY WAY SW	SEMI	SOUTH	<Null>	SDOT	GOOD	2/24/2014	DISTRICT1	TACTILE	N	8
273730	SGL-628	CALIFORNIA AVE SW AND SW ADMIRAL WAY	FULL	SOUTH	<Null>	SDOT	FAIR	3/19/2008	DISTRICT1	STD	N	8
273183	SGL-633	CALIFORNIA AVE SW AND SW ALASKA ST	PRE	SOUTH	<Null>	SDOT	POOR	9/2/2008	DISTRICT1	<Null>	N	<Null>
273154	SGL-631	CALIFORNIA AVE SW AND SW CHARLESTOWN ST	SEMI	SOUTH	<Null>	SDOT	POOR	4/17/2008	DISTRICT1	TACTILE	N	4
273656	SGL-645	CALIFORNIA AVE SW AND SW FRONTENAC ST	SEMI	SOUTH	<Null>	SDOT	FAIR	9/2/2008	DISTRICT1	NONSTD	N	2
278967	SGL-976	CALIFORNIA AVE SW AND SW GENESEE ST	SEMI	SOUTH	12/13/2005	SDOT	GOOD	4/17/2008	DISTRICT1	STD	N	2
273640	SGL-874	CALIFORNIA AVE SW AND SW GRAHAM ST	SEMI	SOUTH	6/14/1994	SDOT	FAIR	4/18/2008	DISTRICT1	STD	N	4
273197	SGL-936	CALIFORNIA AVE SW AND SW HANFORD ST	SEMI	SOUTH	10/21/1998	SDOT	POOR	4/15/2008	DISTRICT1	STD	N	4
272857	SGL-629	CALIFORNIA AVE SW AND SW LANDER ST	SEMI	SOUTH	<Null>	SDOT	POOR	4/15/2008	DISTRICT1	STD	N	4
273422	SGL-632	CALIFORNIA AVE SW AND SW OREGON ST	PRE	SOUTH	<Null>	SDOT	FAIR	6/14/2013	DISTRICT1	<Null>	N	<Null>
273708	SGL-630	CALIFORNIA AVE SW AND SW STEVENS ST	SEMI	SOUTH	<Null>	SDOT	POOR	4/15/2008	DISTRICT1	STD	N	6
273110	SGL-918	CALIFORNIA AVE SW AND SW WALKER ST	SEMI	SOUTH	9/30/1997	SDOT	FAIR	2/3/2009	DISTRICT1	<Null>	N	<Null>
273533	SGL-611	CARLETON AVE S AND EAST MARGINAL WAY S	SEMI	SOUTH	<Null>	SDOT	GOOD	9/17/2010	DISTRICT2	NONSTD	N	4
272800	SGL-782	CARLETON AVE S AND S BAILEY ST	SEMI	SOUTH	<Null>	SDOT	POOR	5/16/2008	DISTRICT2	STD	N	0
273007	SGL-861	CEDAR ST AND ELLIOTT AVE	SEMI	DOWNTOWN	<Null>	SDOT	POOR	9/3/2008	DISTRICT7	STD	N	4
273706	SGL-934	CEDAR ST AND WESTERN AVE	SEMI	DOWNTOWN	<Null>	SDOT	POOR	9/3/2008	DISTRICT7	STD	N	4
272935	SGL-627	CHELAN AVE SW AND SW SPOKANE SR ST	FULL	SOUTH	<Null>	SDOT	POOR	9/10/2008	DISTRICT1	STD, NONSTD	N	3, 11
273019	SGL-016	CLOVERDALE ST OFF RP AND S CLOVERDALE ST	SEMI	SOUTH	<Null>	WSDOT		<Null>	DISTRICT1	<Null>	N	<Null>
273238	SGL-820	COLLEGE WAY N AND N 95TH ST	SEMI	NORTH	10/2/1991	SDOT	POOR	8/11/2008	DISTRICT5	STD	N	4
613216	SGL-1083	COLORADO AVE S AND S ATLANTIC ST	FULL	SOUTH	1/25/2014	SDOT		<Null>	DISTRICT2	<Null>	N	<Null>
273325	SGL-027	CORGIAT DR S AND S ALBRO PL	SEMI	SOUTH	<Null>	WSDOT		<Null>	DISTRICT2	<Null>	N	<Null>
273176	SGL-028	CORLISS AVE N AND N NORTHGATE WAY	SEMI	NORTH	<Null>	WSDOT		<Null>	DISTRICT5	<Null>	N	<Null>
273476	SGL-610	CORSON AVE S AND EAST MARGINAL WAY S	SEMI	SOUTH	<Null>	SDOT	POOR	9/5/2008	DISTRICT2	STD, NONSTD	N	1, 1
273050	SGL-781	CORSON AVE S AND S MICHIGAN ST	FULL	SOUTH	<Null>	SDOT	POOR	5/16/2008	DISTRICT2	NONSTD	N	8
272948	SGL-904	CORWIN PL S AND S DEARBORN ST	SEMI	SOUTH	<Null>	SDOT	POOR	5/13/2008	DISTRICT3	STD	N	6
273413	SGL-842	CREMONA ST AND NICKERSON ST	SEMI	CENTRAL	11/12/1992	SDOT	POOR	7/16/2008	DISTRICT7	STD, CCU-EN2, NAV-2W-PPB	Y	2, 1, 2
279561	SGL-978	CROCKETT ST AND WESTLAKE AVE N	SEMI	CENTRAL	3/15/2006	SDOT	GOOD	9/11/2008	DISTRICT7	STD	N	2
272814	SGL-857	DAYTON AVE N AND N 105TH ST	SEMI	NORTH	10/14/1993	SDOT	FAIR	7/11/2008	DISTRICT5	BULLDOG	N	4
273661	SGL-294	DAYTON AVE N AND N 36TH ST	SEMI	NORTH	<Null>	SDOT	FAIR	7/11/2008	DISTRICT6	STD, NAV-2W-PPB	Y	2, 2
273675	SGL-276	DAYTON AVE N AND N 85TH ST	SEMI	NORTH	<Null>	SDOT	POOR	7/11/2008	DISTRICT6	STD	N	4
272757	SGL-022	DEARBORN OFF RP AND S DEARBORN ST	SEMI	SOUTH	<Null>	WSDOT		<Null>	DISTRICT2	<Null>	N	<Null>
273327	SGL-026	DEARBORN ST OFF RP AND S DEARBORN ST	SEMI	SOUTH	<Null>	WSDOT		<Null>	DISTRICT2	<Null>	N	<Null>
272769	SGL-641	DELRIDGE WAY SW AND SW ANDOVER ST	SEMI	SOUTH	<Null>	SDOT	POOR	8/12/2008	DISTRICT1	STD	N	4
273101	SGL-795	DELRIDGE WAY SW AND SW BRANDON ST	SEMI	SOUTH	<Null>	SDOT	POOR	8/13/2008	DISTRICT1	STD	N	4
272990	SGL-906	DELRIDGE WAY SW AND SW GENESEE ST	SEMI	SOUTH	2/19/1997	SDOT	POOR	8/12/2008	DISTRICT1	STD	N	4
273477	SGL-656	DELRIDGE WAY SW AND SW HENDERSON ST	SEMI	SOUTH	<Null>	SDOT	POOR	8/12/2008	DISTRICT1	STD	N	4
273172	SGL-558	DELRIDGE WAY SW AND SW HOLDEN ST	SEMI	SOUTH	<Null>	SDOT	POOR	4/23/2008	DISTRICT1	STD	N	2
273273	SGL-796	DELRIDGE WAY SW AND SW JUNEAU ST	SEMI	SOUTH	<Null>	SDOT	FAIR	8/13/2008	DISTRICT1	STD	N	4
273712	SGL-949	DELRIDGE WAY SW AND SW KENYON ST	SEMI	SOUTH	4/12/2000	SDOT	POOR	4/24/2008	DISTRICT1	STD	N	4
273307	SGL-686	DELRIDGE WAY SW AND SW MYRTLE ST	SEMI	SOUTH	<Null>	SDOT	POOR	4/24/2008	DISTRICT1	STD	N	2
273171	SGL-658	DELRIDGE WAY SW AND SW ORCHARD ST	SEMI	SOUTH	<Null>	SDOT	FAIR	8/13/2008	DISTRICT1	STD	N	4
273368	SGL-586	DELRIDGE WAY SW AND SW OREGON ST	SEMI	SOUTH	<Null>	SDOT	POOR	8/12/2008	DISTRICT1	<Null>	N	<Null>
273681	SGL-654	DELRIDGE WAY SW AND SW ROXBURY ST	SEMI	SOUTH	<Null>	SDOT	GOOD	8/13/2008	DISTRICT1	<Null>	N	<Null>
272911	SGL-657	DELRIDGE WAY SW AND SW THISTLE ST	SEMI	SOUTH	<Null>	SDOT	POOR	4/25/2008	DISTRICT1	STD	N	4
273673	SGL-761	DELRIDGE WAY SW AND SW TRENTON ST	SEMI	SOUTH	<Null>	SDOT	POOR	4/23/2008	DISTRICT1	STD	N	8

SDOT ADA Transition Plan Appendix 5.3a: 2018 Accessible Pedestrian Signal Inventory

COMPKEY	UNITID	UNITDESC	SIGNAL_TYPE	SIGNAL_MAINT_DIST	INSTALL_DATE	OWNERSHIP	CONDITION	CONDITION_ASSESSMENT	PRIMARYDISTRICTCD	PP_MODELTYPE	APS (Y/N)	PP_QUANTITY
272919	SGL-883	DELDRIDGE WAY SW BETWEEN 22ND AVE SW AND SW WILLOW S	SEMI	SOUTH	<Null>	SDOT	POOR	8/13/2008	DISTRICT1	STD	N	2
273306	SGL-189	DENNY WAY AND DEXTER AVE	SEMI	DOWNTOWN	<Null>	SDOT	FAIR	9/15/2008	DISTRICT7	NAV-2W-PPB	Y	2
273364	SGL-135	DENNY WAY AND FAIRVIEW AVE	FULL	DOWNTOWN	<Null>	SDOT	FAIR	7/27/2011	DISTRICT7	STD	N	8
273605	SGL-117	DENNY WAY AND STEWART ST	PRE	DOWNTOWN	<Null>	SDOT	FAIR	9/16/2008	DISTRICT7	STD	N	8
273552	SGL-187	DENNY WAY AND TAYLOR AVE N	SEMI	DOWNTOWN	<Null>	SDOT	POOR	9/16/2008	DISTRICT7	NAV-4W-PPB	Y	8
671004	SGL-1118	DENNY WAY AND TERRY AVE	FULL		5/16/2017			<Null>	DISTRICT7	<Null>	N	<Null>
273329	SGL-158	DENNY WAY AND WESTLAKE AVE	SEMI	DOWNTOWN	<Null>	SDOT	GOOD	9/16/2008	DISTRICT7	TACTILE, NAV-2W-PPB	Y	8, 2
273039	SGL-300	DENSMORE AVE N AND N 45TH E ST	SEMI	NORTH	<Null>	SDOT	POOR	3/17/2008	DISTRICT4	STD	N	4
273353	SGL-905	DEXTER AVE N AND ALOHA ST	SEMI	CENTRAL	<Null>	SDOT	POOR	8/26/2008	DISTRICT7	STD, BULLDOG	N	4, 2
273691	SGL-931	DEXTER AVE N AND HARRISON ST	SEMI	CENTRAL	8/12/1998	SDOT	POOR	9/15/2008	DISTRICT7	STD	N	4
273281	SGL-201	DEXTER AVE N AND MERCER ST	SEMI	CENTRAL	<Null>	SDOT	GOOD	9/15/2008	DISTRICT7	BULLDOG, NAV-2W-PPB	Y	2, 8
596487	SGL-1078	DEXTER AVE N AND REPUBLICAN ST	FULL	CENTRAL	4/3/2013	SDOT		<Null>	DISTRICT7	NAV-4W-PPB, BULLDOG	Y	7, 1
273429	SGL-202	DEXTER AVE N AND ROY ST	SEMI	CENTRAL	<Null>	SDOT	POOR	9/17/2008	DISTRICT7	<Null>	N	<Null>
273040	SGL-597	DIAGONAL AVE S AND EAST MARGINAL WAY S	SEMI	SOUTH	<Null>	SDOT	POOR	9/4/2008	DISTRICT2	STD	N	2
487361	SGL-1037	DUWAMISH RIVER TRL AND WEST MARGINAL WAY SW	SEMI	SOUTH	3/17/2009	SDOT	GOOD	2/5/2014	DISTRICT1	STD	N	2
273380	SGL-467	E DENNY WAY AND E MADISON ST	SEMI	CENTRAL	<Null>	SDOT	POOR	4/14/2008	DISTRICT3	BULLDOG, STD	N	2, 4
272852	SGL-481	E DENNY WAY AND E OLIVE WAY	PRE	DOWNTOWN	<Null>	SDOT	POOR	8/19/2008	DISTRICT3	<Null>	N	<Null>
286237	SGL-994	E JAMES WAY AND XW 10TH AVE	SEMI	CENTRAL	3/21/2007	SDOT	GOOD	3/18/2008	DISTRICT3	STD	N	2
272950	SGL-464	E MADISON ST AND E PINE ST	SEMI	CENTRAL	<Null>	SDOT	POOR	4/22/2008	DISTRICT3	STD	N	2
341248	SGL-1024	EAST GREEN LAKE WAY N AND N 64TH ST	FULL	NORTH	7/15/2008	SDOT		<Null>	DISTRICT6	STD	N	2
273482	SGL-584	EAST MARGINAL WAY S AND S HANFORD ST	SEMI	SOUTH	<Null>	SDOT	POOR	9/4/2008	DISTRICT2	STD	N	8
273671	SGL-598	EAST MARGINAL WAY S AND S HUDSON ST	SEMI	SOUTH	<Null>	SDOT	POOR	9/4/2008	DISTRICT2	STD	N	2
273437	SGL-596	EAST MARGINAL WAY S AND S IDAHO ST	SEMI	SOUTH	<Null>	SDOT	POOR	9/4/2008	DISTRICT2	STD	N	2
273233	SGL-601	EAST MARGINAL WAY S AND S LUCILE ST	SEMI	SOUTH	<Null>	SDOT	POOR	9/4/2008	DISTRICT2	STD, TACTILE	N	2, 0
272932	SGL-605	EAST MARGINAL WAY S AND S MICHIGAN ST	SEMI	SOUTH	<Null>	SDOT	POOR	9/5/2008	DISTRICT2	STD	N	6
273331	SGL-579	EAST MARGINAL WAY S AND S SPOKANE NR ST	FULL	SOUTH	<Null>	SDOT	POOR	9/4/2008	DISTRICT2	STD, NONSTD	N	3, 5
273621	SGL-735	EAST MARGINAL WAY S AND XW ALASKA	SEMI	SOUTH	<Null>	SDOT	POOR	9/4/2008	DISTRICT2	STD	N	2
273513	SGL-386	EAST MONTLAKE PL E AND E ROANOKE ST	SEMI	CENTRAL	<Null>	SDOT	POOR	8/21/2008	DISTRICT3	NONSTD	N	2
619373	SGL-1089	EASTLAKE AVE E AND E ALLISON ST	SEMI	CENTRAL	<Null>	SDOT		<Null>	DISTRICT4	NAV-2W-PPB	Y	2
273532	SGL-891	EASTLAKE AVE E AND E BOSTON ST	SEMI	CENTRAL	10/25/1995	SDOT	POOR	8/19/2008	DISTRICT4	NAV-2W-PPB	Y	2
272914	SGL-839	EASTLAKE AVE E AND E GARFIELD ST	SEMI	CENTRAL	9/24/1992	SDOT	POOR	8/11/2008	DISTRICT4	BULLDOG	N	2
273416	SGL-321	EASTLAKE AVE E AND E HAMLIN ST	SEMI	CENTRAL	<Null>	SDOT	POOR	8/19/2008	DISTRICT4	STD	N	4
272896	SGL-692	EASTLAKE AVE E AND E LOUISA ST	SEMI	CENTRAL	<Null>	SDOT	POOR	8/19/2008	DISTRICT4	STD, NAV-2W-PPB	Y	2, 2
273335	SGL-320	EASTLAKE AVE E AND E LYNN ST	PRE	CENTRAL	<Null>	SDOT	POOR	8/19/2008	DISTRICT4	NAV-2W-PPB	Y	2
272822	SGL-779	EASTLAKE AVE E AND E ROANOKE ST	SEMI	CENTRAL	2/26/1986	SDOT	POOR	4/24/2014	DISTRICT4	TACTILE, TACTILE	N	1, 8
273641	SGL-319	EASTLAKE AVE E AND FAIRVIEW AVE N	SEMI	CENTRAL	<Null>	SDOT	POOR	8/20/2008	DISTRICT4	STD	N	4
273334	SGL-917	EASTLAKE AVE E AND FUHRMAN AVE E	SEMI	CENTRAL	9/24/1997	SDOT	FAIR	8/20/2008	DISTRICT3	BULLDOG	N	2
272856	SGL-327	EASTLAKE AVE E AND HARVARD AVE E	SEMI	CENTRAL	<Null>	SDOT	FAIR	8/20/2008	DISTRICT3	NAV-2W-PPB	Y	2
273109	SGL-317	EASTLAKE AVE E AND LAKEVIEW BLVD E	PRE	CENTRAL	<Null>	SDOT	FAIR	11/21/2013	DISTRICT7	<Null>	N	<Null>
614108	SGL-1085	EASTLAKE AVE E AND PROSPECT ST	SEMI	CENTRAL	<Null>	SDOT		<Null>	DISTRICT3	NAV-2W-PPB	Y	2
274503	SGL-626	EASTLAKE AVE E AND STEWART ST	SEMI	CENTRAL	<Null>	SDOT	FAIR	8/20/2008	DISTRICT7	STD	N	6
273582	SGL-328	EASTLAKE AVE NE AND ROOSEVELT WAY NE	SEMI	NORTH	<Null>	SDOT	FAIR	4/18/2008	DISTRICT4	<Null>	N	<Null>
547803	SGL-1055	ELLIOTT AVE AND VINE ST	SEMI	DOWNTOWN	9/28/2011	SDOT	GOOD	9/21/2011	DISTRICT7	STD	N	2
273159	SGL-845	ELLIOTT AVE AND W DENNY WAY	SEMI	DOWNTOWN	1/31/1993	SDOT	POOR	9/15/2008	DISTRICT7	STD	N	2
273396	SGL-174	ELLIOTT AVE AND WALL ST	PRE	DOWNTOWN	<Null>	SDOT	POOR	8/22/2008	DISTRICT7	STD	N	2
273385	SGL-228	ELLIOTT AVE W AND W GALER ST	SEMI	CENTRAL	<Null>	SDOT	POOR	7/14/2008	DISTRICT7	STD	N	4
273421	SGL-957	ELLIOTT AVE W AND W GALER ST FLYOVER	SEMI	CENTRAL	<Null>	SDOT	FAIR	7/14/2008	DISTRICT7	STD	N	4
273276	SGL-221	ELLIOTT AVE W AND W HARRISON ST	SEMI	CENTRAL	<Null>	SDOT	POOR	7/23/2008	DISTRICT7	STD, NONSTD, TACTILE	N	1, 3, 0
273290	SGL-223	ELLIOTT AVE W AND W MERCER PL	SEMI	CENTRAL	<Null>	SDOT	POOR	7/22/2008	DISTRICT7	STD, NONSTD, TACTILE	N	1, 1, 6
272954	SGL-222	ELLIOTT AVE W AND W MERCER ST	SEMI	CENTRAL	<Null>	SDOT	POOR	7/22/2008	DISTRICT7	NONSTD, BULLDOG	N	2, 1
273409	SGL-224	ELLIOTT AVE W AND W PROSPECT ST	SEMI	CENTRAL	<Null>	SDOT	POOR	7/22/2008	DISTRICT7	STD	N	4
273219	SGL-220	ELLIOTT ER AVE W AND WESTERN AVE W	SEMI	CENTRAL	<Null>	SDOT	POOR	7/23/2008	DISTRICT7	NONSTD	N	2
273208	SGL-615	ELLIS AVE S AND EAST MARGINAL WAY S	SEMI	SOUTH	<Null>	SDOT	GOOD	5/23/2008	DISTRICT2	STD, NONSTD	N	1, 1
272764	SGL-614	ELLIS AVE S AND S MYRTLE ST	SEMI	SOUTH	<Null>	SDOT	POOR	5/23/2008	DISTRICT2	NONSTD	N	4
273631	SGL-859	FAIRVIEW AVE N AND HARRISON ST	SEMI	CENTRAL	<Null>	SDOT	POOR	9/4/2008	DISTRICT7	STD	N	4
272807	SGL-190	FAIRVIEW AVE N AND JOHN ST	SEMI	CENTRAL	<Null>	SDOT	POOR	9/4/2008	DISTRICT7	STD	N	4
273444	SGL-192	FAIRVIEW AVE N AND MERCER ST	FULL	CENTRAL	<Null>	SDOT	GOOD	3/9/2013	DISTRICT3	STD	N	6
273403	SGL-860	FAIRVIEW AVE N AND REPUBLICAN ST	FULL	CENTRAL	11/4/1993	SDOT	GOOD	3/9/2013	DISTRICT7	STD, TACTILE	N	4, 8
286544	SGL-997	FAIRVIEW AVE N AND SLUSC N OF WARD	SEMI	CENTRAL	8/30/2007	SDOT	GOOD	9/15/2008	DISTRICT3	<Null>	N	<Null>
273020	SGL-191	FAIRVIEW AVE N AND THOMAS ST	SEMI	CENTRAL	<Null>	SDOT	POOR	9/4/2008	DISTRICT7	STD	N	4
273057	SGL-193	FAIRVIEW AVE N AND VALLEY ST	FULL	CENTRAL	<Null>	SDOT	POOR	9/4/2008	DISTRICT3	NAV-4W-PPB	Y	6

SDOT ADA Transition Plan Appendix 5.3a: 2018 Accessible Pedestrian Signal Inventory

COMPKEY	UNITID	UNITDESC	SIGNAL_TYPE	SIGNAL_MAINT_DIST	INSTALL_DATE	OWNERSHIP	CONDITION	CONDITION_ASSESSMENT	PRIMARYDISTRICTCD	PP_MODELTYPE	APS (Y/N)	PP_QUANTITY
286545	SGL-998	FAIRVIEW AVE N AND WARD ST	SEMI	CENTRAL	<Null>	SDOT	FAIR	9/4/2008	DISTRICT3	NAV-2W-PPB	Y	2
273012	SGL-318	FAIRVIEW AVE N AND YALE AVE N	SEMI	CENTRAL	<Null>	SDOT	POOR	9/4/2008	DISTRICT3	STD	N	2
272909	SGL-636	FAUNTLEROY WAY SW AND SW ALASKA ST	SEMI	SOUTH	<Null>	SDOT	POOR	9/3/2008	DISTRICT1	STD, NAV-2W-PPB	Y	6, 8
273283	SGL-638	FAUNTLEROY WAY SW AND SW AVALON WAY	SEMI	SOUTH	<Null>	SDOT	POOR	9/3/2008	DISTRICT1	STD	N	2
273515	SGL-838	FAUNTLEROY WAY SW AND SW CLOVERDALE ST	SEMI	SOUTH	<Null>	SDOT	POOR	9/2/2008	DISTRICT1	STD	N	2
340335	SGL-1023	FAUNTLEROY WAY SW AND SW DAWSON ST	SEMI	SOUTH	6/19/2008	SDOT	<Null>	<Null>	DISTRICT1	STD	N	2
272920	SGL-885	FAUNTLEROY WAY SW AND SW EDMUNDS ST	SEMI	SOUTH	4/20/1995	SDOT	POOR	9/3/2008	DISTRICT1	STD	N	4
272884	SGL-696	FAUNTLEROY WAY SW AND SW FINDLAY ST	SEMI	SOUTH	<Null>	SDOT	POOR	9/3/2008	DISTRICT1	NONSTD	N	2
284004	SGL-991	FAUNTLEROY WAY SW AND SW KENYON PL	PRE	SOUTH	12/6/2006	SDOT	POOR	9/2/2008	DISTRICT1	STD, NONSTD	N	1, 1
273011	SGL-646	FAUNTLEROY WAY SW AND SW MYRTLE ST	SEMI	SOUTH	<Null>	SDOT	FAIR	2/28/2014	DISTRICT1	STD	N	2
273045	SGL-637	FAUNTLEROY WAY SW AND SW OREGON ST	SEMI	SOUTH	<Null>	SDOT	POOR	9/3/2008	DISTRICT1	STD	N	2
273198	SGL-639	FAUNTLEROY WAY SW AND WEST SEATTLE BR EB	FULL	SOUTH	<Null>	SDOT	POOR	8/15/2008	DISTRICT1	STD	N	6
272811	SGL-446	FISHERMAN TERM DR AND W EMERSON PL	SEMI	CENTRAL	<Null>	SDOT	FAIR	10/26/2010	DISTRICT7	STD	N	2
273365	SGL-226	FLORENTIA ST AND NICKERSON ST	SEMI	CENTRAL	<Null>	SDOT	POOR	7/16/2008	DISTRICT7	STD	N	4
273205	SGL-293	FREMONT AVE N AND FREMONT PL N	PRE	NORTH	<Null>	SDOT	GOOD	4/1/2008	DISTRICT6	<Null>	N	<Null>
273055	SGL-295	FREMONT AVE N AND FREMONT WAY N	FULL	NORTH	<Null>	SDOT	FAIR	3/25/2008	DISTRICT6	STD	N	4
520166	SGL-1047	FREMONT AVE N AND N 105TH ST	SEMI	NORTH	10/6/2010	SDOT	GOOD	10/6/2010	DISTRICT5	STD	N	4
273054	SGL-292	FREMONT AVE N AND N 34TH ST	SEMI	NORTH	6/20/2007	SDOT	GOOD	4/2/2008	DISTRICT6	NAV-2W-PPB	Y	2
281127	SGL-983	FREMONT AVE N AND N 36TH ST	PRE	NORTH	4/27/2006	SDOT	GOOD	3/24/2008	DISTRICT6	<Null>	N	<Null>
273322	SGL-260	FREMONT AVE N AND N 46TH ST	SEMI	NORTH	<Null>	SDOT	FAIR	3/24/2008	DISTRICT6	STD	N	4
273732	SGL-261	FREMONT AVE N AND N 50TH ST	FULL	NORTH	<Null>	SDOT	POOR	3/21/2009	DISTRICT6	TACTILE, NAV-2W-PPB	Y	4, 2
288756	SGL-1021	FREMONT AVE N AND N 80TH ST	SEMI	NORTH	11/15/2007	SDOT	GOOD	3/21/2008	DISTRICT6	STD	N	4
273237	SGL-374	FREMONT AVE N AND N 85TH ST	SEMI	NORTH	<Null>	SDOT	GOOD	3/21/2008	DISTRICT5	STD	N	4
272803	SGL-697	FREMONT AVE N AND XW N40	PRE	NORTH	<Null>	SDOT	POOR	3/24/2008	DISTRICT6	STD	N	2
281253	SGL-986	FREMONT PL N AND N 36TH ST	SEMI	NORTH	6/16/2006	SDOT	POOR	7/15/2008	DISTRICT6	<Null>	N	<Null>
282531	SGL-987	FREMONT WAY N AND N 38TH ST	SEMI	NORTH	7/20/2006	SDOT	FAIR	1/7/2009	DISTRICT6	<Null>	N	<Null>
273443	SGL-866	GALER ST AND WESTLAKE S AVE N	SEMI	CENTRAL	<Null>	SDOT	<Null>	<Null>	DISTRICT7	<Null>	N	<Null>
273384	SGL-773	GOLF DR S AND S CHARLES ST	SEMI	SOUTH	<Null>	SDOT	FAIR	4/9/2008	DISTRICT3	STD	N	2
272955	SGL-312	GREEN LAKE DR N AND N 80TH ST	SEMI	NORTH	<Null>	SDOT	POOR	8/12/2008	DISTRICT6	STD	N	4
272775	SGL-776	GREEN LAKE WAY N AND N 46TH ST	FULL	NORTH	<Null>	SDOT	POOR	8/12/2008	DISTRICT4	NONSTD	N	13
273663	SGL-307	GREEN LAKE WAY N AND N 50TH ST	SEMI	NORTH	<Null>	SDOT	POOR	3/24/2008	DISTRICT6	STD	N	8
273320	SGL-881	GREEN LAKE WAY N AND N CLOGSTON WAY	SEMI	NORTH	1/24/1995	SDOT	POOR	8/12/2008	DISTRICT6	STD	N	2
273067	SGL-252	GREENWOOD AVE N AND HOLMAN RD N	FULL	NORTH	<Null>	SDOT	FAIR	3/18/2008	DISTRICT5	STD	N	2
273481	SGL-687	GREENWOOD AVE N AND N 110TH ST	SEMI	NORTH	<Null>	SDOT	POOR	3/18/2008	DISTRICT5	TACTILE, NAV-2W-PPB	Y	2, 4
273215	SGL-254	GREENWOOD AVE N AND N 117TH ST	SEMI	NORTH	<Null>	SDOT	FAIR	4/25/2014	DISTRICT5	NAV-2W-PPB	Y	2
273182	SGL-255	GREENWOOD AVE N AND N 125TH ST	SEMI	NORTH	<Null>	SDOT	FAIR	3/17/2008	DISTRICT5	STD, NAV-2W-PPB	Y	4, 2
273612	SGL-256	GREENWOOD AVE N AND N 130TH ST	SEMI	NORTH	<Null>	SDOT	FAIR	3/13/2008	DISTRICT5	STD, NAV-2W-PPB	Y	4, 8
273398	SGL-258	GREENWOOD AVE N AND N 143RD ST	SEMI	NORTH	<Null>	SDOT	FAIR	3/13/2008	DISTRICT5	NAV-2W-PPB	Y	8
273060	SGL-259	GREENWOOD AVE N AND N 145TH ST	FULL	NORTH	<Null>	SDOT	POOR	3/17/2008	DISTRICT5	STD	N	8
272891	SGL-784	GREENWOOD AVE N AND N 73RD ST	SEMI	NORTH	12/4/2005	SDOT	POOR	3/10/2008	DISTRICT6	TACTILE, NAV-4W-PPB	Y	2, 2
272753	SGL-278	GREENWOOD AVE N AND N 80TH ST	SEMI	NORTH	<Null>	SDOT	GOOD	3/6/2008	DISTRICT6	<Null>	N	<Null>
272858	SGL-277	GREENWOOD AVE N AND N 85TH ST	SEMI	NORTH	<Null>	SDOT	FAIR	11/25/2013	DISTRICT6	<Null>	N	<Null>
273568	SGL-722	GREENWOOD AVE N AND N 87TH ST	PRE	NORTH	9/26/1989	SDOT	GOOD	3/13/2008	DISTRICT5	NAV-2W-PPB, APSPED	Y	2, 2
282547	SGL-982	GREENWOOD AVE N AND N 90TH ST	SEMI	NORTH	8/2/2006	SDOT	GOOD	3/19/2008	DISTRICT5	STD	N	4
273162	SGL-907	GREENWOOD AVE N AND N 97TH ST	SEMI	NORTH	3/11/1997	SDOT	POOR	3/6/2008	DISTRICT5	NAV-4W-PPB	Y	2
273174	SGL-257	GREENWOOD AVE N BETWEEN N 130TH ST AND N 132ND ST	PRE	NORTH	<Null>	SDOT	FAIR	3/14/2008	DISTRICT5	NAV-4W-PPB	Y	2
273707	SGL-723	GREENWOOD AVE N BETWEEN N 85TH ST AND N 87TH ST	SEMI	NORTH	9/26/1989	SDOT	POOR	3/14/2008	DISTRICT6	STD	N	2
273383	SGL-215	HARRISON ST AND QUEEN ANNE AVE N	PRE	CENTRAL	2/8/1988	SDOT	GOOD	4/8/2008	DISTRICT7	<Null>	N	<Null>
273556	SGL-194	HARRISON ST AND WESTLAKE AVE N	SEMI	CENTRAL	<Null>	SDOT	POOR	9/4/2008	DISTRICT7	NAV-2W-PPB	Y	8
281104	SGL-981	HARVARD AVE AND E PIKE ST	PRE	DOWNTOWN	5/2/2006	SDOT	GOOD	5/7/2008	DISTRICT3	<Null>	N	<Null>
273341	SGL-855	HARVARD AVE AND E PINE ST	SEMI	DOWNTOWN	7/21/1993	SDOT	POOR	5/7/2008	DISTRICT3	STD	N	4
273158	SGL-326	HARVARD AVE E AND E ALLISON ST	SEMI	CENTRAL	<Null>	SDOT	POOR	5/8/2008	DISTRICT3	STD	N	4
273500	SGL-324	HARVARD AVE E AND E ROANOKE ST	SEMI	CENTRAL	<Null>	SDOT	POOR	8/21/2008	DISTRICT3	STD	N	4
597294	SGL-1079	HIGHLAND DR AND QUEEN ANNE AVE N	SEMI	CENTRAL	<Null>	SDOT	<Null>	<Null>	DISTRICT7	BULLDOG	N	2
272842	SGL-197	HIGHLAND DR AND WESTLAKE AVE N	SEMI	CENTRAL	<Null>	SDOT	POOR	9/4/2008	DISTRICT7	NAV-2W-PPB	Y	2
273139	SGL-606	HIGHLAND PARK WAY SW AND WEST MARGINAL WAY SW	FULL	SOUTH	<Null>	SDOT	POOR	2/5/2014	DISTRICT1	STD	N	8
352029	SGL-1031	HOLLY PARK DR S AND S MYRTLE PL	SEMI	SOUTH	11/4/2008	SDOT	<Null>	<Null>	DISTRICT2	STD	N	4
272887	SGL-792	HOLMAN RD NW AND MARY AVE NW	SEMI	NORTH	<Null>	SDOT	FAIR	5/22/2008	DISTRICT6	BULLDOG	N	2
273184	SGL-325	HOWELL ST AND MINOR AVE	SEMI	DOWNTOWN	<Null>	SDOT	FAIR	8/27/2008	DISTRICT7	STD, APSPED	N	4, 8
273111	SGL-101	HOWELL ST AND OLIVE WAY	PRE	DOWNTOWN	<Null>	SDOT	FAIR	8/27/2008	DISTRICT7	<Null>	N	<Null>
273453	SGL-119	HOWELL ST AND TERRY AVE	SEMI	DOWNTOWN	<Null>	SDOT	GOOD	5/26/2011	DISTRICT7	<Null>	N	<Null>

SDOT ADA Transition Plan Appendix 5.3a: 2018 Accessible Pedestrian Signal Inventory

COMPKEY	UNITID	UNITDESC	SIGNAL_TYPE	SIGNAL_MAINT_DIST	INSTALL_DATE	OWNERSHIP	CONDITION	CONDITION_ASSESSMENT	PRIMARYDISTRICTCD	PP_MODELTYPE	APS (Y/N)	PP_QUANTITY
273065	SGL-121	HOWELL ST AND YALE AVE	SEMI	DOWNTOWN	<Null>	SDOT	FAIR	8/27/2008	DISTRICT7	STD	N	4
489823	SGL-1041	HUBBELL PL AND SENECA ST	PRE	DOWNTOWN	5/14/2009	SDOT		<Null>	DISTRICT7	<Null>	N	<Null>
284216	SGL-004	I90 EB OFF RP AND RAINIER AVE S	SEMI	SOUTH	<Null>	WSDOT		<Null>	DISTRICT3	<Null>	N	<Null>
631425	SGL-1097	JAMES ST AND TERRY AVE	SEMI	DOWNTOWN	6/30/2015	SDOT		<Null>	DISTRICT3	NAV-2W-PPB	Y	2
273052	SGL-840	LAKE CITY WAY NE AND NE 110TH ST	SEMI	NORTH	11/12/1992	SDOT	POOR	<Null>	DISTRICT5	STD, NONSTD	N	3, 1
273069	SGL-412	LAKE CITY WAY NE AND NE 115TH ST	SEMI	NORTH	<Null>	SDOT	FAIR	8/5/2008	DISTRICT5	STD	N	5
272797	SGL-371	LAKE CITY WAY NE AND NE 120TH ST	SEMI	NORTH	<Null>	SDOT	GOOD	8/5/2008	DISTRICT5	STD	N	4
273115	SGL-413	LAKE CITY WAY NE AND NE 125TH ST	SEMI	NORTH	<Null>	SDOT	FAIR	7/25/2008	DISTRICT5	<Null>	N	<Null>
273005	SGL-416	LAKE CITY WAY NE AND NE 127TH ST	SEMI	NORTH	<Null>	SDOT	POOR	8/5/2008	DISTRICT5	NONSTD	N	4
273505	SGL-817	LAKE CITY WAY NE AND NE 130TH ST	SEMI	NORTH	8/10/1995	SDOT	FAIR	8/6/2008	DISTRICT5	STD	N	4
273445	SGL-417	LAKE CITY WAY NE AND NE 145TH ST	FULL	NORTH	<Null>	SDOT	POOR	7/22/2008	DISTRICT5	NAV-2W-PPB, CCU-EN2	Y	8, 1
272864	SGL-337	LAKE CITY WAY NE AND NE 75TH ST	SEMI	NORTH	<Null>	SDOT	GOOD	4/24/2008	DISTRICT4	STD	N	4
273428	SGL-379	LAKE CITY WAY NE AND NE 80TH ST	SEMI	NORTH	<Null>	SDOT	POOR	8/5/2008	DISTRICT4	<Null>	N	<Null>
273658	SGL-410	LAKE CITY WAY NE AND NE 95TH ST	SEMI	NORTH	<Null>	SDOT	FAIR	8/5/2008	DISTRICT5	STD, NONSTD	N	1, 3
273541	SGL-411	LAKE CITY WAY NE AND NE 98TH ST	SEMI	NORTH	<Null>	SDOT	POOR	8/5/2008	DISTRICT5	STD, NONSTD	N	2, 2
273488	SGL-752	LAKE CITY WAY NE AND NE NORTHGATE WAY	SEMI	NORTH	<Null>	SDOT	POOR	8/5/2008	DISTRICT5	STD	N	2
272968	SGL-426	LAKE WASHINGTON BLVD E AND E MADISON ST	SEMI	CENTRAL	<Null>	SDOT	POOR	4/18/2008	DISTRICT3	STD, NAV-2W-PPB	Y	9, 8
273438	SGL-308	LATONA AVE NE AND EAST GREEN LAKE DR N	SEMI	NORTH	<Null>	SDOT	POOR	7/11/2008	DISTRICT6	STD, NAV-2W-PPB	Y	2, 2
273130	SGL-303	LATONA AVE NE AND NE 45TH ST	SEMI	NORTH	<Null>	SDOT	POOR	3/26/2008	DISTRICT4	STD	N	4
273191	SGL-304	LATONA AVE NE AND NE 50TH W ST	SEMI	NORTH	<Null>	SDOT	FAIR	2/28/2008	DISTRICT6	NAV-2W-PPB	Y	4
644786	SGL-1105	LEARY AVE NW AND NW DOCK PL	FULL		1/15/2016			<Null>	DISTRICT6	NAV-4W-PPB, BULLDOG	Y	4, 2
273240	SGL-248	LEARY AVE NW AND NW MARKET ST	PRE	NORTH	<Null>	SDOT	POOR	7/15/2008	DISTRICT6	<Null>	N	<Null>
272867	SGL-748	LEARY WAY NW AND NW 39TH ST	SEMI	NORTH	<Null>	SDOT	FAIR	5/22/2008	DISTRICT6	STD	N	4
273288	SGL-945	LEARY WAY NW AND NW 43RD ST	SEMI	NORTH	11/18/1999	SDOT	POOR	5/22/2008	DISTRICT6	STD, BULLDOG	N	4, 2
272977	SGL-746	LENORA ST AND WESTERN AVE	PRE	DOWNTOWN	<Null>	SDOT	POOR	9/15/2008	DISTRICT7	<Null>	N	<Null>
273721	SGL-143	LENORA ST AND WESTLAKE AVE	PRE	DOWNTOWN	<Null>	SDOT	FAIR	9/22/2008	DISTRICT7	<Null>	N	<Null>
273081	SGL-802	LINDEN AVE N AND N 130TH ST	SEMI	NORTH	<Null>	SDOT	GOOD	4/30/2013	DISTRICT5	STD, APSPED	N	4, 4
287488	SGL-1018	LINDEN AVE N AND N 145TH ST	SEMI	NORTH	8/1/2007	SDOT	FAIR	7/10/2008	DISTRICT5	STD	N	4
273713	SGL-721	LINDEN AVE N AND N 80TH ST	SEMI	NORTH	<Null>	SDOT	POOR	7/11/2008	DISTRICT6	NONSTD	N	4
273484	SGL-724	LINDEN AVE N BETWEEN N 130TH ST AND N 135TH ST	SEMI	NORTH	1/19/1991	SDOT	GOOD	11/1/2012	DISTRICT5	BULLDOG	N	2
286546	SGL-999	M L KING JR ER WAY S AND MERTON WAY S	SEMI	SOUTH	6/19/2007	SDOT	GOOD	8/4/2008	DISTRICT2	TACTILE	N	5
286551	SGL-1004	M L KING JR ER WAY S AND RENTON N AVE S	SEMI	SOUTH	8/1/2007	SDOT	GOOD	8/1/2008	DISTRICT2	TACTILE	N	10
286554	SGL-1007	M L KING JR ER WAY S AND S BRANDON ST	SEMI	SOUTH	8/22/2007	SDOT	GOOD	8/1/2008	DISTRICT2	TACTILE	N	10
286555	SGL-1008	M L KING JR ER WAY S AND S DAWSON ST	SEMI	SOUTH	9/28/2007	SDOT	GOOD	2/10/2009	DISTRICT2	TACTILE	N	10
286549	SGL-1002	M L KING JR ER WAY S AND S ELMGROVE ST	SEMI	SOUTH	6/27/2007	SDOT	GOOD	8/4/2008	DISTRICT2	TACTILE	N	3
286561	SGL-1014	M L KING JR ER WAY S AND S HANFORD S ST	SEMI	SOUTH	10/16/2007	SDOT	GOOD	7/31/2008	DISTRICT2	TACTILE	N	6
286550	SGL-1003	M L KING JR ER WAY S AND S HOLDEN ST	SEMI	SOUTH	7/11/2007	SDOT	GOOD	8/4/2008	DISTRICT2	TACTILE	N	3
273623	SGL-551	M L KING JR ER WAY S AND S HOLLY ST	FULL	SOUTH	<Null>	SDOT	GOOD	8/1/2008	DISTRICT2	TACTILE	N	10
286556	SGL-1009	M L KING JR ER WAY S AND S HUDSON ST	SEMI	SOUTH	9/20/2007	SDOT	GOOD	2/10/2008	DISTRICT2	TACTILE	N	3
286562	SGL-1015	M L KING JR ER WAY S AND S MORGAN ST	SEMI	SOUTH	7/31/2007	SDOT	GOOD	8/1/2008	DISTRICT2	TACTILE	N	3
334300	SGL-1016	M L KING JR ER WAY S AND S OREGON ST	SEMI	SOUTH	10/9/2007	SDOT		<Null>	DISTRICT2	TACTILE	N	8
286548	SGL-1001	M L KING JR ER WAY S AND S THISTLE ST	SEMI	SOUTH	6/19/2007	SDOT	GOOD	8/4/2008	DISTRICT2	TACTILE	N	3
286547	SGL-1000	M L KING JR ER WAY S AND S TRENTON ST	SEMI	SOUTH	6/6/2007	SDOT	GOOD	8/4/2008	DISTRICT2	TACTILE	N	4
273252	SGL-522	M L KING JR ER WAY S AND S WALDEN ST	SEMI	SOUTH	<Null>	SDOT	GOOD	7/31/2008	DISTRICT2	TACTILE	N	10
286552	SGL-1005	M L KING JR ER WAY S AND S WILLOW ST	SEMI	SOUTH	8/1/2007	SDOT	GOOD	8/1/2008	DISTRICT2	TACTILE	N	3
273091	SGL-420	M L KING JR WAY AND E CHERRY ST	SEMI	CENTRAL	<Null>	SDOT	POOR	4/22/2008	DISTRICT3	STD	N	2
273129	SGL-421	M L KING JR WAY AND E UNION ST	SEMI	CENTRAL	<Null>	SDOT	POOR	4/23/2008	DISTRICT3	TACTILE	N	4
273736	SGL-501	M L KING JR WAY AND E YESLER WAY	SEMI	CENTRAL	<Null>	SDOT	GOOD	9/29/2014	DISTRICT3	<Null>	N	<Null>
273657	SGL-747	M L KING JR WAY S AND MOUNTAINS TO SOUND TRL	SEMI	SOUTH	3/26/1991	SDOT	POOR	7/29/2008	DISTRICT3	NONSTD	N	2
273271	SGL-564	M L KING JR WAY S AND RAINIER AVE S	FULL	SOUTH	<Null>	SDOT	FAIR	7/29/2008	DISTRICT2	NAV-4W-PPB	Y	4
273688	SGL-835	M L KING JR WAY S AND S BAYVIEW S ST	SEMI	SOUTH	7/14/1992	SDOT	POOR	7/29/2008	DISTRICT2	STD	N	2
272776	SGL-500	M L KING JR WAY S AND S JACKSON ST	SEMI	CENTRAL	<Null>	SDOT	FAIR	4/28/2008	DISTRICT3	<Null>	N	<Null>
273010	SGL-853	M L KING JR WAY S AND S JUDKINS ST	SEMI	SOUTH	5/18/1993	SDOT	POOR	7/29/2008	DISTRICT3	STD	N	4
273124	SGL-864	M L KING JR WAY S AND S MASSACHUSETTS ST	SEMI	SOUTH	<Null>	SDOT	POOR	7/31/2008	DISTRICT3	STD	N	4
273277	SGL-526	M L KING JR WAY S AND S MCCLELLAN ST	FULL	SOUTH	<Null>	SDOT	POOR	7/29/2008	DISTRICT2	STD	N	8
273223	SGL-716	M L KING JR WAY S AND S WALKER ST	SEMI	SOUTH	7/16/1991	SDOT	POOR	7/31/2008	DISTRICT3	STD, TACTILE	N	2, 2
273627	SGL-559	M L KING JR WR WAY S AND S ALASKA ST	SEMI	SOUTH	<Null>	SDOT	GOOD	7/28/2008	DISTRICT2	TACTILE	N	13
286560	SGL-1013	M L KING JR WR WAY S AND S ANDOVER ST	FULL	SOUTH	<Null>	SDOT	GOOD	1/27/2008	DISTRICT2	TACTILE	N	2
273247	SGL-545	M L KING JR WR WAY S AND S CLOVERDALE ST	SEMI	SOUTH	<Null>	SDOT	GOOD	8/4/2008	DISTRICT2	TACTILE	N	10
286559	SGL-1012	M L KING JR WR WAY S AND S DAKOTA ST	FULL	SOUTH	10/10/2007	SDOT	GOOD	1/27/2008	DISTRICT2	TACTILE	N	10
286557	SGL-1010	M L KING JR WR WAY S AND S EDMUNDS ST	SEMI	SOUTH	10/3/2007	SDOT	GOOD	7/28/2008	DISTRICT2	TACTILE	N	10

SDOT ADA Transition Plan Appendix 5.3a: 2018 Accessible Pedestrian Signal Inventory

COMPKEY	UNITID	UNITDESC	SIGNAL_TYPE	SIGNAL_MAINT_DIST	INSTALL_DATE	OWNERSHIP	CONDITION	CONDITION_ASSESSMENT	PRIMARYDISTRICTCD	PP_MODELTYPE	APS (Y/N)	PP_QUANTITY
286558	SGL-1011	M L KING JR WR WAY S AND S GENESEE ST	SEMI	SOUTH	10/2/2007	SDOT	GOOD	7/28/2008	DISTRICT2	TACTILE	N	3
273105	SGL-552	M L KING JR WR WAY S AND S GRAHAM ST	FULL	SOUTH	<Null>	SDOT	GOOD	7/28/2008	DISTRICT2	TACTILE	N	10
272862	SGL-543	M L KING JR WR WAY S AND S HENDERSON ST	SEMI	SOUTH	<Null>	SDOT	GOOD	7/31/2008	DISTRICT2	TACTILE	N	11
273328	SGL-767	M L KING JR WR WAY S AND S KENYON ST	SEMI	SOUTH	<Null>	SDOT	GOOD	8/4/2008	DISTRICT2	TACTILE	N	10
273034	SGL-878	M L KING JR WR WAY S AND S MYRTLE ST	SEMI	SOUTH	9/7/1994	SDOT	GOOD	8/1/2008	DISTRICT2	TACTILE	N	13
273084	SGL-574	M L KING JR WR WAY S AND S NORFOLK ST	SEMI	SOUTH	<Null>	SDOT	GOOD	8/4/2008	DISTRICT2	TACTILE	N	8
273741	SGL-555	M L KING JR WR WAY S AND S ORCAS ST	FULL	SOUTH	<Null>	SDOT	GOOD	7/28/2008	DISTRICT2	TACTILE	N	10
273576	SGL-548	M L KING JR WR WAY S AND S OTHELLO ST	SEMI	SOUTH	<Null>	SDOT	GOOD	8/25/2008	DISTRICT2	TACTILE	N	8
286553	SGL-1006	M L KING JR WR WAY S AND S RAYMOND ST	SEMI	SOUTH	7/25/2007	SDOT	GOOD	8/1/2008	DISTRICT2	TACTILE	N	3
273512	SGL-486	MADISON ST AND MINOR AVE	PRE	DOWNTOWN	<Null>	SDOT	GOOD	4/25/2008	DISTRICT3	<Null>	N	<Null>
273737	SGL-460	MADISON ST AND SUMMIT AVE	PRE	DOWNTOWN	<Null>	SDOT	GOOD	4/24/2008	DISTRICT3	NONSTD, APSPED	N	4, 3
273210	SGL-458	MADISON ST AND TERRY AVE	SEMI	DOWNTOWN	<Null>	SDOT	GOOD	8/30/2010	DISTRICT3	STD	N	4
273282	SGL-36	MADISON ST AND WESTERN AVE	SEMI	DOWNTOWN	<Null>	SDOT	POOR	9/15/2008	DISTRICT7	<Null>	N	<Null>
273079	SGL-926	MARGINAL PL SW AND WEST MARGINAL WAY SW	SEMI	SOUTH	6/23/1998	SDOT	POOR	8/27/2008	DISTRICT1	STD	N	2
272982	SGL-35	MARION ST AND WESTERN AVE	SEMI	DOWNTOWN	<Null>	SDOT	FAIR	9/15/2008	DISTRICT7	<Null>	N	<Null>
273090	SGL-566	MAYNARD AVE S AND S DEARBORN ST	SEMI	SOUTH	<Null>	SDOT	FAIR	5/2/2008	DISTRICT2	STD	N	4
273458	SGL-29	MAYNARD AVE S AND S JACKSON ST	SEMI	DOWNTOWN	<Null>	SDOT	GOOD	12/16/2013	DISTRICT2	<Null>	N	<Null>
273531	SGL-912	MELROSE AVE AND E DENNY WAY	SEMI	DOWNTOWN	6/24/1997	SDOT	FAIR	8/22/2008	DISTRICT3	STD	N	4
273260	SGL-480	MELROSE AVE AND OLIVE WAY	PRE	DOWNTOWN	<Null>	SDOT	POOR	8/22/2008	DISTRICT3	<Null>	N	<Null>
641936	SGL-1102	MELROSE AVE AND PIKE ST	SEMI	DOWNTOWN	10/6/2015	SDOT	<Null>	<Null>	DISTRICT3	NAV-2W-PPB	Y	2
273510	SGL-475	MELROSE AVE AND PINE ST	PRE	DOWNTOWN	<Null>	SDOT	FAIR	8/22/2008	DISTRICT3	<Null>	N	<Null>
286543	SGL-995	MERCER SR ST AND TERRY AVE N	SEMI	CENTRAL	<Null>	SDOT	FAIR	1/27/2009	DISTRICT7	NAV-2W-PPB	Y	10
273617	SGL-195	MERCER SR ST AND WESTLAKE AVE N	SEMI	CENTRAL	<Null>	SDOT	POOR	8/27/2008	DISTRICT7	NAV-2W-PPB	Y	2
272961	SGL-216	MERCER ST AND QUEEN ANNE AVE N	PRE	CENTRAL	<Null>	SDOT	FAIR	5/23/2008	DISTRICT7	NAV-4W-PPB	Y	8
617039	SGL-1088	MERCER ST AND TAYLOR AVE N	FULL	CENTRAL	6/2/2014	SDOT	<Null>	<Null>	DISTRICT7	NAV-4W-PPB, STD	Y	2, 2
613983	SGL-1084	MERCER ST AND WARREN AVE N	FULL	CENTRAL	<Null>	SDOT	<Null>	<Null>	DISTRICT7	NAV-2W-PPB	Y	8
273318	SGL-880	MERIDIAN AVE N AND N 105TH ST	SEMI	NORTH	1/12/1995	SDOT	POOR	7/10/2008	DISTRICT5	NAV-2W-PPB	Y	2
273336	SGL-315	MERIDIAN AVE N AND N 130TH ST	SEMI	NORTH	<Null>	SDOT	POOR	7/10/2008	DISTRICT5	STD	N	4
273292	SGL-316	MERIDIAN AVE N AND N 145TH ST	SEMI	NORTH	<Null>	SDOT	POOR	7/10/2008	DISTRICT5	STD, NONSTD	N	1, 3
273519	SGL-302	MERIDIAN AVE N AND N 45TH ST	SEMI	NORTH	<Null>	SDOT	POOR	3/18/2008	DISTRICT4	STD, TACTILE	N	4, 0
273194	SGL-305	MERIDIAN AVE N AND N 50TH ST	SEMI	NORTH	<Null>	SDOT	GOOD	6/27/2014	DISTRICT6	STD	N	4
273544	SGL-314	MERIDIAN AVE N AND N NORTHGATE WAY	FULL	NORTH	<Null>	SDOT	FAIR	7/10/2008	DISTRICT5	STD, NONSTD	N	4, 2
272809	SGL-938	MINOR AVE AND STEWART ST	PRE	DOWNTOWN	<Null>	SDOT	POOR	9/12/2008	DISTRICT7	<Null>	N	<Null>
273407	SGL-387	MONTLAKE BLVD E AND E HAMLIN ST	SEMI	CENTRAL	<Null>	SDOT	GOOD	11/19/2012	DISTRICT3	<Null>	N	<Null>
273094	SGL-388	MONTLAKE BLVD E AND E SHELBY ST	SEMI	CENTRAL	<Null>	SDOT	GOOD	6/19/2012	DISTRICT3	STD	N	2
273157	SGL-390	MONTLAKE BLVD E AND EAST MONTLAKE PL E	SEMI	CENTRAL	<Null>	SDOT	FAIR	8/21/2008	DISTRICT3	NAV-2W-PPB	Y	6
273686	SGL-395	MONTLAKE BLVD NE AND NE 44TH ST	SEMI	NORTH	<Null>	SDOT	POOR	7/8/2008	DISTRICT4	NONSTD	N	2
273100	SGL-439	MONTLAKE BLVD NE AND NE 45TH ST	SEMI	NORTH	<Null>	SDOT	POOR	7/8/2008	DISTRICT4	NONSTD	N	2
273026	SGL-393	MONTLAKE BLVD NE AND NE PACIFIC PL	SEMI	NORTH	<Null>	SDOT	POOR	7/9/2008	DISTRICT4	STD	N	2
273255	SGL-389	MONTLAKE BLVD NE AND NE PACIFIC ST	SEMI	NORTH	<Null>	SDOT	POOR	7/9/2008	DISTRICT4	STD	N	2
273230	SGL-666	N NORTHGATE WAY BETWEEN STONE AVE N AND INTERLAKE AV	SEMI	NORTH	12/18/2003	SDOT	FAIR	1/27/2008	DISTRICT5	STD	N	2
273243	SGL-415	NE 125TH ST AND XW 26NE-27NE	SEMI	NORTH	<Null>	SDOT	GOOD	8/6/2008	DISTRICT5	STD	N	2
272825	SGL-834	NE 137TH ST AND LAKE CITY WAY NE	SEMI	NORTH	8/26/1992	SDOT	POOR	8/6/2008	DISTRICT5	STD	N	3
273160	SGL-440	NE 45TH PL AND NE 45TH ST	SEMI	NORTH	<Null>	SDOT	GOOD	8/24/2014	DISTRICT4	STD, NONSTD, NAV-2W-PPB, CCU-EN2	Y	2, 2, 10, 2
272846	SGL-682	NE 65TH ST AND NE RAVENNA WB BV	SEMI	NORTH	8/17/1987	SDOT	FAIR	7/18/2008	DISTRICT6	STD	N	4
272946	SGL-919	NE BOAT ST AND NE PACIFIC ST	SEMI	NORTH	11/19/1997	SDOT	POOR	7/21/2008	DISTRICT4	STD	N	4
272885	SGL-345	NE NORTHGATE DR AND NE NORTHGATE WAY	SEMI	NORTH	<Null>	SDOT	POOR	7/21/2008	DISTRICT5	STD	N	2
273742	SGL-392	NE PACIFIC PL AND NE PACIFIC ST	SEMI	NORTH	<Null>	SDOT	POOR	7/21/2008	DISTRICT4	TACTILE, NAV-2W-PPB	Y	2, 2
273523	SGL-391	NE PACIFIC ST AND XW 17 AVNE	SEMI	NORTH	<Null>	SDOT	POOR	7/8/2008	DISTRICT4	STD	N	2
273275	SGL-227	NICKERSON ST AND WESTLAKE AVE N	SEMI	CENTRAL	<Null>	SDOT	POOR	7/16/2008	DISTRICT7	STD, NONSTD	N	4, 6
273436	SGL-9	OCCIDENTAL AVE S AND S JACKSON ST	PRE	DOWNTOWN	<Null>	SDOT	FAIR	1/6/2014	DISTRICT2	<Null>	N	<Null>
273645	SGL-740	OCCIDENTAL AVE S AND S ROYAL BROUGHAM WAY	SEMI	SOUTH	<Null>	SDOT	FAIR	8/25/2008	DISTRICT2	STD	N	4
272988	SGL-103	OLIVE WAY AND TERRY AVE	SEMI	DOWNTOWN	<Null>	SDOT	POOR	9/12/2008	DISTRICT7	NONSTD	N	4
273659	SGL-730	OLSON PL SW AND SW ROXBURY ST	FULL	SOUTH	5/15/1988	SDOT	FAIR	8/26/2008	DISTRICT1	STD, NONSTD	N	2, 4
272832	SGL-961	PALATINE AVE N AND N 85TH ST	SEMI	NORTH	10/2/2002	SDOT	POOR	7/11/2008	DISTRICT6	STD	N	4
273311	SGL-711	PHINNEY AVE N AND N 130TH ST	SEMI	NORTH	<Null>	SDOT	POOR	1/13/2009	DISTRICT5	<Null>	N	<Null>
273463	SGL-704	PHINNEY AVE N AND N 36TH ST	SEMI	NORTH	9/1/1989	SDOT	GOOD	3/31/2008	DISTRICT6	STD	N	4
272821	SGL-262	PHINNEY AVE N AND N 46TH ST	SEMI	NORTH	<Null>	SDOT	POOR	2/16/2012	DISTRICT6	STD	N	4
273598	SGL-753	PHINNEY AVE N AND N 50TH E ST	SEMI	NORTH	6/20/1991	SDOT	FAIR	3/31/2008	DISTRICT6	STD	N	2
273216	SGL-836	PHINNEY AVE N AND N 53RD ST	SEMI	NORTH	<Null>	SDOT	FAIR	3/28/2008	DISTRICT6	STD	N	2
273475	SGL-282	PHINNEY AVE N AND N 55TH ST	SEMI	NORTH	<Null>	SDOT	POOR	3/28/2008	DISTRICT6	STD	N	4

SDOT ADA Transition Plan Appendix 5.3a: 2018 Accessible Pedestrian Signal Inventory

COMPKEY	UNITID	UNITDESC	SIGNAL_TYPE	SIGNAL_MAINT_DIST	INSTALL_DATE	OWNERSHIP	CONDITION	CONDITION_ASSESSMENT	PRIMARYDISTRICTCD	PP_MODELTYPE	APS (Y/N)	PP_QUANTITY
273690	SGL-281	PHINNEY AVE N AND N 60TH ST	SEMI	NORTH	2/23/2006	SDOT	POOR	3/28/2008	DISTRICT6	STD	N	4
272953	SGL-280	PHINNEY AVE N AND N 65TH ST	SEMI	NORTH	<Null>	SDOT	POOR	3/26/2008	DISTRICT6	STD	N	4
273286	SGL-279	PHINNEY AVE N AND N 67TH S ST	PRE	NORTH	12/14/2005	SDOT	POOR	3/26/2008	DISTRICT6	STD	N	2
492497	SGL-1044	PHINNEY TURN RD AND N 46TH ST	SEMI	NORTH	6/30/2009	SDOT		6/30/2009	DISTRICT6	STD	N	2
273682	SGL-024	PIKE ST AND CONVENTION PL	SEMI	DOWNTOWN	<Null>	WSDOT		<Null>	DISTRICT7	STD	N	4
698955	SGL-1122	PIKE ST AND TERRY AVE	FULL		3/14/2018			<Null>	DISTRICT7	NAV-2W-PPB	Y	3
273076	SGL-382	PINEHURST WAY NE AND NE 115TH ST	SEMI	NORTH	<Null>	SDOT	FAIR	7/21/2008	DISTRICT5	STD, NONSTD	N	1, 1
273250	SGL-900	PINEHURST WAY NE AND ROOSEVELT S WAY NE	SEMI	NORTH	3/19/1996	SDOT	POOR	4/14/2008	DISTRICT5	STD	N	6
273175	SGL-442	PRINCETON AVE NE AND SAND POINT WAY NE	SEMI	NORTH	<Null>	SDOT	POOR	7/11/2008	DISTRICT4	STD, NONSTD	N	1, 3
273508	SGL-204	QUEEN ANNE AVE N AND REPUBLICAN ST	PRE	CENTRAL	<Null>	SDOT	POOR	7/22/2008	DISTRICT7	<Null>	N	<Null>
273289	SGL-217	QUEEN ANNE AVE N AND W ROY ST	PRE	CENTRAL	<Null>	SDOT	FAIR	5/23/2008	DISTRICT7	NAV-4W-PPB	Y	6
273319	SGL-560	RAINIER AVE S AND S ALASKA ST	FULL	SOUTH	<Null>	SDOT	POOR	8/6/2008	DISTRICT2	STD	N	7
273279	SGL-898	RAINIER AVE S AND S ANDOVER ST	SEMI	SOUTH	10/30/1996	SDOT	FAIR	8/6/2008	DISTRICT2	TACTILE	N	2
272883	SGL-777	RAINIER AVE S AND S BAYVIEW ST	SEMI	SOUTH	<Null>	SDOT	GOOD	8/6/2008	DISTRICT2	TACTILE	N	8
273170	SGL-903	RAINIER AVE S AND S BRANDON ST	SEMI	SOUTH	<Null>	SDOT	FAIR	8/7/2008	DISTRICT2	STD	N	2
273547	SGL-519	RAINIER AVE S AND S CHARLES S ST	SEMI	SOUTH	<Null>	SDOT	POOR	8/5/2008	DISTRICT3	STD, NONSTD	N	1, 3
273633	SGL-813	RAINIER AVE S AND S CHARLESTOWN ST	SEMI	SOUTH	<Null>	SDOT	GOOD	8/6/2008	DISTRICT2	STD	N	4
273553	SGL-546	RAINIER AVE S AND S CLOVERDALE ST	SEMI	SOUTH	<Null>	SDOT	FAIR	8/8/2008	DISTRICT2	STD	N	4
272771	SGL-518	RAINIER AVE S AND S DEARBORN ST	FULL	SOUTH	<Null>	SDOT	POOR	8/5/2008	DISTRICT3	STD	N	8
273296	SGL-557	RAINIER AVE S AND S EDMUNDS ST	SEMI	SOUTH	<Null>	SDOT	FAIR	5/8/2008	DISTRICT2	STD, TACTILE, TACTILE	N	4, 4, 0
273291	SGL-556	RAINIER AVE S AND S FERDINAND ST	SEMI	SOUTH	<Null>	SDOT	FAIR	8/7/2008	DISTRICT2	STD	N	4
273151	SGL-942	RAINIER AVE S AND S FISHER PL	SEMI	SOUTH	<Null>	SDOT	POOR	8/8/2008	DISTRICT2	STD, NAV-2W-PPB	Y	2, 6
279880	SGL-979	RAINIER AVE S AND S FOREST ST	SEMI	SOUTH	<Null>	SDOT	FAIR	8/6/2008	DISTRICT2	TACTILE	N	4
573978	SGL-1062	RAINIER AVE S AND S FRONTENAC ST	SEMI	SOUTH	1/24/2012	SDOT	GOOD	1/24/2012	DISTRICT2	STD	N	2
273107	SGL-562	RAINIER AVE S AND S GENESEE S ST	FULL	SOUTH	<Null>	SDOT	POOR	8/6/2009	DISTRICT2	STD	N	4
272997	SGL-553	RAINIER AVE S AND S GRAHAM ST	FULL	SOUTH	<Null>	SDOT	FAIR	8/7/2008	DISTRICT2	STD, TACTILE, TACTILE	N	8, 1, 8
272831	SGL-542	RAINIER AVE S AND S HENDERSON ST	FULL	SOUTH	<Null>	SDOT	FAIR	8/8/2008	DISTRICT2	STD	N	8
273692	SGL-897	RAINIER AVE S AND S HOLDEN ST	SEMI	SOUTH	<Null>	SDOT	FAIR	8/8/2008	DISTRICT2	TACTILE	N	2
273489	SGL-550	RAINIER AVE S AND S HOLLY ST	SEMI	SOUTH	<Null>	SDOT	FAIR	8/7/2008	DISTRICT2	STD	N	4
272958	SGL-896	RAINIER AVE S AND S HUDSON ST	SEMI	SOUTH	8/22/1996	SDOT	POOR	8/7/2008	DISTRICT2	STD	N	4
273323	SGL-702	RAINIER AVE S AND S KENNY ST	SEMI	SOUTH	<Null>	SDOT	POOR	5/8/2008	DISTRICT2	STD	N	2
272844	SGL-494	RAINIER AVE S AND S KENYON ST	SEMI	SOUTH	<Null>	SDOT	FAIR	8/8/2008	DISTRICT2	STD	N	2
272915	SGL-865	RAINIER AVE S AND S MASSACHUSETTS ST	SEMI	SOUTH	2/16/1994	SDOT	POOR	8/5/2008	DISTRICT3	STD, TACTILE	N	4, 4
272898	SGL-527	RAINIER AVE S AND S MCCLELLAN ST	SEMI	SOUTH	<Null>	SDOT	FAIR	8/6/2008	DISTRICT2	STD, TACTILE	N	6, 2
273021	SGL-554	RAINIER AVE S AND S ORCAS ST	SEMI	SOUTH	<Null>	SDOT	POOR	5/8/2008	DISTRICT2	STD	N	4
509911	SGL-1045	RAINIER AVE S AND S OREGON ST	SEMI	SOUTH	9/20/2009	SDOT		<Null>	DISTRICT2	<Null>	N	<Null>
273412	SGL-549	RAINIER AVE S AND S OTHELLO ST	SEMI	SOUTH	<Null>	SDOT	FAIR	8/7/2008	DISTRICT2	STD	N	4
273178	SGL-547	RAINIER AVE S AND S ROSE S ST	SEMI	SOUTH	<Null>	SDOT	FAIR	8/8/2008	DISTRICT2	STD	N	2
273473	SGL-563	RAINIER AVE S AND S WALDEN ST	SEMI	SOUTH	<Null>	SDOT	POOR	8/6/2008	DISTRICT2	STD	N	4
273207	SGL-699	RAINIER AVE S AND S WELLER ST	SEMI	SOUTH	<Null>	SDOT	POOR	8/5/2008	DISTRICT3	STD, NONSTD	N	1, 1
272770	SGL-541	RAINIER AVE S AND SEWARD PARK AVE S	SEMI	SOUTH	<Null>	SDOT	POOR	8/11/2008	DISTRICT2	STD	N	2
272784	SGL-403	RAVENNA AVE NE AND NE 65TH ST	SEMI	NORTH	<Null>	SDOT	FAIR	7/22/2008	DISTRICT4	TACTILE	N	4
272774	SGL-822	RENTON AVE S AND S BANGOR ST	SEMI	SOUTH	11/14/1991	SDOT	POOR	8/11/2008	DISTRICT2	STD, TACTILE, NAV-2W-PPB	Y	2, 2, 4
272890	SGL-694	RENTON AVE S AND S CLOVERDALE ST	SEMI	SOUTH	<Null>	SDOT	FAIR	5/6/2014	DISTRICT2	STD, NAV-2W-PPB	Y	4, 4
273256	SGL-544	RENTON AVE S AND S HENDERSON ST	FULL	SOUTH	<Null>	SDOT	FAIR	5/9/2014	DISTRICT2	NAV-2W-PPB	Y	8
273426	SGL-890	RENTON AVE S AND S KENYON ST	SEMI	SOUTH	10/12/1995	SDOT	POOR	5/21/2008	DISTRICT2	STD, NAV-2W-PPB	Y	4, 4
273649	SGL-539	RENTON AVE S AND S RYAN ST	SEMI	SOUTH	<Null>	SDOT	POOR	8/11/2008	DISTRICT2	STD, NAV-2W-PPB	Y	2, 6
273689	SGL-964	REPUBLICAN ST AND WESTLAKE AVE N	SEMI	CENTRAL	9/11/2003	SDOT	POOR	9/12/2008	DISTRICT7	STD	N	4
273485	SGL-347	ROOSEVELT WAY NE AND NE 125TH N ST	SEMI	NORTH	<Null>	SDOT	FAIR	4/14/2008	DISTRICT5	STD	N	2
273137	SGL-348	ROOSEVELT WAY NE AND NE 130TH N ST	PRE	NORTH	<Null>	SDOT	GOOD	1/18/2012	DISTRICT5	<Null>	N	<Null>
272828	SGL-801	ROOSEVELT WAY NE AND NE 42ND N ST	SEMI	NORTH	<Null>	SDOT	POOR	4/14/2008	DISTRICT4	NAV-2W-PPB	Y	5
273382	SGL-955	ROOSEVELT WAY NE AND NE 42ND S ST	SEMI	NORTH	12/19/2001	SDOT	POOR	4/17/2008	DISTRICT4	NAV-2W-PPB	Y	2
273381	SGL-329	ROOSEVELT WAY NE AND NE 45TH ST	SEMI	NORTH	<Null>	SDOT	GOOD	4/15/2008	DISTRICT4	CCU-EN2, NAV-4W-PPB, APSPED	Y	1, 0, 4
273538	SGL-858	ROOSEVELT WAY NE AND NE 47TH ST	SEMI	NORTH	8/17/1993	SDOT	POOR	4/15/2008	DISTRICT4	STD, NAV-2W-PPB	Y	4, 4
273583	SGL-330	ROOSEVELT WAY NE AND NE 50TH ST	SEMI	NORTH	<Null>	SDOT	GOOD	4/16/2008	DISTRICT4	<Null>	N	<Null>
273029	SGL-331	ROOSEVELT WAY NE AND NE 55TH ST	SEMI	NORTH	<Null>	SDOT	FAIR	1/27/2009	DISTRICT4	<Null>	N	<Null>
510175	SGL-1046	ROOSEVELT WAY NE AND NE 64TH ST	SEMI	NORTH	11/24/2009	SDOT	GOOD	11/24/2009	DISTRICT4	NAV-2W-PPB	Y	4
273009	SGL-335	ROOSEVELT WAY NE AND NE 65TH ST	SEMI	NORTH	<Null>	SDOT	GOOD	4/16/2008	DISTRICT4	<Null>	N	<Null>
273350	SGL-336	ROOSEVELT WAY NE AND NE 70TH ST	SEMI	NORTH	<Null>	SDOT	GOOD	4/22/2008	DISTRICT4	STD	N	4
531542	SGL-1049	ROOSEVELT WAY NE AND NE 73RD ST	SEMI	NORTH	12/14/2010	SDOT	GOOD	12/14/2010	DISTRICT4	STD	N	4
273077	SGL-338	ROOSEVELT WAY NE AND NE 80TH ST	PRE	NORTH	<Null>	SDOT	POOR	4/21/2008	DISTRICT4	<Null>	N	<Null>

SDOT ADA Transition Plan Appendix 5.3a: 2018 Accessible Pedestrian Signal Inventory







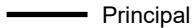






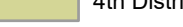


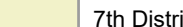
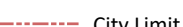


COMPKEY	UNITID	UNITDESC	SIGNAL_TYPE	SIGNAL_MAINT_DIST	INSTALL_DATE	OWNERSHIP	CONDITION	CONDITION_ASSESSMENT	PRIMARYDISTRICTCD	PP_MODELTYPE	APS (Y/N)	PP_QUANTITY
489846	SGL-1043	ROOSEVELT WAY NE AND NE 88TH ST	SEMI	NORTH	5/28/2009	SDOT		<Null>	DISTRICT5	NAV-2W-PPB	Y	2
273363	SGL-915	ROOSEVELT WAY NE AND NE 95TH ST	SEMI	NORTH	9/7/1997	SDOT	POOR	4/22/2008	DISTRICT5	STD	N	2
273068	SGL-346	ROOSEVELT WAY NE AND NE NORTHGATE WAY	FULL	NORTH	<Null>	SDOT	FAIR	11/1/2014	DISTRICT5	STD	N	8
273227	SGL-332	ROOSEVELT WAY NE AND NE RAVENNA EB BV	SEMI	NORTH	<Null>	SDOT	POOR	4/17/2008	DISTRICT4	<Null>	N	<Null>
539847	SGL-1051	S ATLANTIC ST AND EAST FRONTAGE RD S	SEMI	SOUTH	3/8/2011	SDOT	GOOD	3/8/2011	DISTRICT2	STD, NAV-2W-PPB	Y	4, 4
273595	SGL-624	S COLUMBIAN WAY AND S SPOKANE ST	SEMI	SOUTH	<Null>	SDOT	GOOD	8/23/2012	DISTRICT2	STD	N	2
567566	SGL-1058	S JACKSON ST BETWEEN 12TH AVE S AND 14TH AVE S	SEMI	DOWNTOWN	<Null>	SDOT		<Null>	DISTRICT3	NAV-2W-PPB	Y	2
577992	SGL-1064	S JACKSON ST BETWEEN ALASKAN WAY S AND ALASKAN E RDWY	SEMI	DOWNTOWN	12/21/2011	SDOT	GOOD	12/21/2011	DISTRICT2	<Null>	N	<Null>
273254	SGL-948	S MYRTLE PL AND S MYRTLE ST	SEMI	SOUTH	1/13/2000	SDOT	POOR	5/1/2008	DISTRICT2	STD	N	4
539848	SGL-1052	S ROYAL BROUGHAM WAY AND EAST FRONTAGE RD S	SEMI	SOUTH	2/10/2011	SDOT	GOOD	<Null>	DISTRICT2	STD, NAV-2W-PPB	Y	4, 2
273030	SGL-441	SAND POINT WAY NE AND NE 45TH ST	SEMI	NORTH	<Null>	SDOT	FAIR	7/14/2008	DISTRICT4	STD	N	6
600318	SGL-1080	SAND POINT WAY NE AND NE 52ND ST	SEMI	NORTH	<Null>	SDOT		<Null>	DISTRICT4	STD	N	4
272819	SGL-685	SAND POINT WAY NE AND NE 65TH ST	SEMI	NORTH	<Null>	SDOT	POOR	7/11/2008	DISTRICT4	BULLDOG	N	8
273149	SGL-963	SAND POINT WAY NE AND NE 70TH ST	SEMI	NORTH	1/22/2003	SDOT	POOR	7/11/2008	DISTRICT4	STD	N	6
272964	SGL-443	SAND POINT WAY NE AND NE 74TH ST	SEMI	NORTH	<Null>	SDOT	POOR	7/11/2008	DISTRICT4	TACTILE	N	2
273660	SGL-719	SAND POINT WAY NE AND NE WINDERMERE RD	SEMI	NORTH	6/15/1989	SDOT	POOR	7/11/2008	DISTRICT4	STD	N	4
273231	SGL-569	SEATTLE BLVD S AND S DEARBORN ST	SEMI	SOUTH	<Null>	SDOT	POOR	8/21/2008	DISTRICT2	STD	N	8
272841	SGL-788	SPRING ST AND WESTERN AVE	PRE	DOWNTOWN	<Null>	SDOT	POOR	9/12/2008	DISTRICT7	<Null>	N	<Null>
639958	SGL-1100	SR520 WB AND SR520 WB MONTLAKE BV OFF RP	FULL	CENTRAL	7/26/2015	SDOT		<Null>	DISTRICT3	NAV-2W-PPB	Y	2
272892	SGL-620	STANLEY AVE S AND S ALBRO PL	SEMI	SOUTH	<Null>	SDOT	POOR	5/15/2008	DISTRICT2	NONSTD	N	2
273226	SGL-115	STEWART ST AND TERRY AVE	PRE	DOWNTOWN	<Null>	SDOT	POOR	9/12/2008	DISTRICT7	<Null>	N	<Null>
288282	SGL-1019	STEWART ST AND WESTLAKE AVE	PRE	DOWNTOWN	8/22/2007	SDOT	POOR	9/12/2008	DISTRICT7	<Null>	N	<Null>
273468	SGL-713	STONE AVE N AND N 130TH ST	SEMI	NORTH	6/27/1989	SDOT	FAIR	7/12/2008	DISTRICT5	STD	N	4
273104	SGL-695	STONE AVE N AND N 85TH W ST	SEMI	NORTH	<Null>	SDOT	FAIR	1/27/2008	DISTRICT5	STD	N	2
273584	SGL-291	STONE WAY N AND N 34TH ST	FULL	NORTH	<Null>	SDOT	POOR	3/19/2008	DISTRICT4	NAV-2W-PPB	Y	2
273601	SGL-703	STONE WAY N AND N 35TH ST	SEMI	NORTH	8/16/1989	SDOT	POOR	3/19/2008	DISTRICT4	STD	N	4
273121	SGL-297	STONE WAY N AND N 40TH ST	PRE	NORTH	<Null>	SDOT	POOR	3/24/2008	DISTRICT4	<Null>	N	<Null>
273406	SGL-299	STONE WAY N AND N 45TH ST	FULL	NORTH	<Null>	SDOT	POOR	3/26/2008	DISTRICT4	NAV-2W-PPB	Y	2
273042	SGL-884	SUMMIT AVE E AND E OLIVE WAY	SEMI	DOWNTOWN	<Null>	SDOT	FAIR	9/11/2008	DISTRICT3	TACTILE	N	2
273474	SGL-951	SUNNYSIDE AVE N AND EAST GREEN LAKE WAY N	SEMI	NORTH	1/21/2000	SDOT	POOR	8/12/2008	DISTRICT6	<Null>	N	<Null>
272787	SGL-828	SUNNYSIDE AVE N AND N 45TH ST	SEMI	NORTH	7/14/1992	SDOT	FAIR	3/18/2008	DISTRICT4	NAV-2W-PPB	Y	2
273555	SGL-717	SUNNYSIDE AVE N AND N 50TH ST	SEMI	NORTH	7/1/2014	SDOT	GOOD	7/1/2014	DISTRICT6	NAV-2W-PPB	Y	2
285815	SGL-992	SW ADMIRAL WAY AND SW OLGA ST	SEMI	SOUTH	2/6/2007	SDOT	GOOD	3/21/2008	DISTRICT1	STD	N	2
573366	SGL-1060	SW AVALON WAY AND SW GENESEE ST	SEMI	SOUTH	12/31/2012	SDOT	GOOD	1/23/2013	DISTRICT1	<Null>	N	<Null>
272870	SGL-590	SW AVALON WAY AND SW SPOKANE SR ST	FULL	SOUTH	<Null>	SDOT	POOR	9/8/2008	DISTRICT1	STD, NONSTD	N	9, 1
273310	SGL-625	SW KLICKITAT NR WAY AND SW SPOKANE NR ST	FULL	SOUTH	12/8/1980	SDOT	POOR	3/17/2008	DISTRICT1	STD	N	8
273399	SGL-612	SW SPOKANE ST AND WEST MARGINAL WAY SW	FULL	SOUTH	<Null>	SDOT	POOR	9/8/2008	DISTRICT1	STD	N	10
273134	SGL-031	SWIFT AVE S AND S GRAHAM ST	SEMI	SOUTH	<Null>	WSDOT		<Null>	DISTRICT2	<Null>	N	<Null>
350769	SGL-1027	SYLVAN WAY SW AND SW MORGAN W ST	FULL	SOUTH	8/27/2008	SDOT		<Null>	DISTRICT1	NONSTD	N	4
272847	SGL-914	TERMINAL 5 ACCESS RP AND SW SPOKANE ST	SEMI	SOUTH	8/27/1997	SDOT	FAIR	9/8/2008	DISTRICT1	<Null>	N	<Null>
273526	SGL-133	TERRY AVE AND VIRGINIA ST	SEMI	DOWNTOWN	<Null>	SDOT	FAIR	9/11/2008	DISTRICT7	<Null>	N	<Null>
284124	SGL-996	TERRY AVE N AND VALLEY ST	SEMI	CENTRAL	<Null>	SDOT	FAIR	9/11/2008	DISTRICT3	NAV-4W-PPB	Y	8
273625	SGL-736	THACKERAY PL NE AND NE 45TH ST	SEMI	NORTH	<Null>	SDOT	POOR	1/30/2013	DISTRICT4	STD	N	4
544716	SGL-1054	THOMAS ST AND WESTLAKE AVE N	SEMI	CENTRAL	4/20/2011	SDOT	GOOD	4/28/2011	DISTRICT7	STD	N	4
662682	SGL-1113	TROLL AVE N AND N 34TH ST	SEMI		2/1/2017			<Null>	DISTRICT6	BULLDOG	N	4
279560	SGL-977	U VILLAGE DR AND NE 45TH ST	SEMI	NORTH	3/30/2006	SDOT	GOOD	7/18/2008	DISTRICT4	STD	N	4
273643	SGL-810	UNIV HOSPITAL DR AND NE PACIFIC ST	SEMI	NORTH	9/27/1991	SDOT	POOR	8/12/2008	DISTRICT4	NAV-4W-PPB	Y	2
273694	SGL-352	UNIVERSITY WAY NE AND NE 40TH ST	PRE	NORTH	<Null>	SDOT	POOR	7/14/2008	DISTRICT4	<Null>	N	<Null>
273618	SGL-265	UNIVERSITY WAY NE AND NE 42ND ST	PRE	NORTH	<Null>	SDOT	FAIR	7/15/2008	DISTRICT4	STD	N	4
273201	SGL-358	UNIVERSITY WAY NE AND NE 43RD ST	PRE	NORTH	<Null>	SDOT	FAIR	7/15/2008	DISTRICT4	<Null>	N	<Null>
273729	SGL-362	UNIVERSITY WAY NE AND NE 45TH ST	SEMI	NORTH	6/14/1990	SDOT	GOOD	4/25/2008	DISTRICT4	<Null>	N	<Null>
273270	SGL-365	UNIVERSITY WAY NE AND NE 47TH ST	PRE	NORTH	<Null>	SDOT	GOOD	4/25/2008	DISTRICT4	<Null>	N	<Null>
272888	SGL-368	UNIVERSITY WAY NE AND NE 50TH ST	PRE	NORTH	<Null>	SDOT	POOR	7/15/2008	DISTRICT4	<Null>	N	<Null>
273567	SGL-353	UNIVERSITY WAY NE AND NE CAMPUS EB PY	PRE	NORTH	<Null>	SDOT	FAIR	7/14/2008	DISTRICT4	<Null>	N	<Null>
273669	SGL-757	UNIVERSITY WAY NE AND NE PACIFIC ST	SEMI	NORTH	<Null>	SDOT	POOR	7/14/2008	DISTRICT4	STD	N	4
272772	SGL-714	VETRN HOSPITAL DR AND S COLUMBIAN WAY	SEMI	SOUTH	<Null>	SDOT	FAIR	9/3/2008	DISTRICT2	STD	N	4
273575	SGL-130	VIRGINIA ST AND WESTLAKE AVE	PRE	DOWNTOWN	<Null>	SDOT	POOR	9/11/2008	DISTRICT7	<Null>	N	<Null>
273351	SGL-869	W NICKERSON ST AND XW JESSE AVE W	SEMI	CENTRAL	4/26/1994	SDOT	POOR	7/14/2008	DISTRICT7	STD, TACTILE, NAV-2W-PPB	Y	2, 1, 2
273518	SGL-173	WALL ST AND WESTERN AVE	SEMI	DOWNTOWN	<Null>	SDOT	POOR	9/11/2008	DISTRICT7	STD	N	4
273534	SGL-311	WALLINGFORD AVE N AND EAST GREEN LAKE DR N	SEMI	NORTH	<Null>	SDOT	POOR	7/17/2008	DISTRICT6	NAV-4W-PPB	Y	2
273064	SGL-720	WALLINGFORD AVE N AND N 34TH ST	SEMI	NORTH	5/4/1989	SDOT	POOR	3/13/2008	DISTRICT4	STD	N	4



SDOT ADA Transition Plan Appendix 5.3a: 2018 Accessible Pedestrian Signal Inventory

COMPKEY	UNITID	UNITDESC	SIGNAL_TYPE	SIGNAL_MAINT_DIST	INSTALL_DATE	OWNERSHIP	CONDITION	CONDITION_ASSESSMENT	PRIMARYDISTRICTCD	PP_MODELTYPE	APS (Y/N)	PP_QUANTITY
273248	SGL-298	WALLINGFORD AVE N AND N 40TH ST	PRE	NORTH	<Null>	SDOT	FAIR	11/21/2013	DISTRICT4	<Null>	N	<Null>
273705	SGL-301	WALLINGFORD AVE N AND N 45TH ST	SEMI	NORTH	<Null>	SDOT	POOR	3/14/2008	DISTRICT4	STD	N	4
273710	SGL-306	WALLINGFORD AVE N AND N 50TH ST	SEMI	NORTH	<Null>	SDOT	FAIR	6/27/2014	DISTRICT6	STD	N	4
273303	SGL-805	WALLINGFORD AVE N AND N 80TH ST	SEMI	NORTH	<Null>	SDOT	POOR	7/17/2008	DISTRICT6	NONSTD	N	2
273716	SGL-313	WALLINGFORD AVE N AND N 85TH ST	SEMI	NORTH	<Null>	SDOT	POOR	7/17/2008	DISTRICT5	NONSTD	N	8
272812	SGL-006	WEST MARGINAL WAY S AND S HOLDEN ST	SEMI	SOUTH	<Null>	WSDOT		<Null>	DISTRICT1	<Null>	N	<Null>
273032	SGL-181	WESTERN AVE W AND W DENNY WAY	PRE	DOWNTOWN	<Null>	SDOT	POOR	9/10/2008	DISTRICT7	<Null>	N	<Null>
654841	SGL-1112	WESTLAKE AVE N AND WESTLAKE EAST RDWY AVE N	FULL		8/10/2016			<Null>	DISTRICT7	NAV-2W-PPB	Y	2
273309	SGL-952	WHITMAN PL N AND N 63RD ST	SEMI	NORTH	4/19/2000	SDOT	POOR	7/17/2008	DISTRICT6	STD	N	2

SDOT ADA Transition Plan
 Appendix 5.3a: 2018 Accessible Pedestrian Signal
 Inventory

Legend

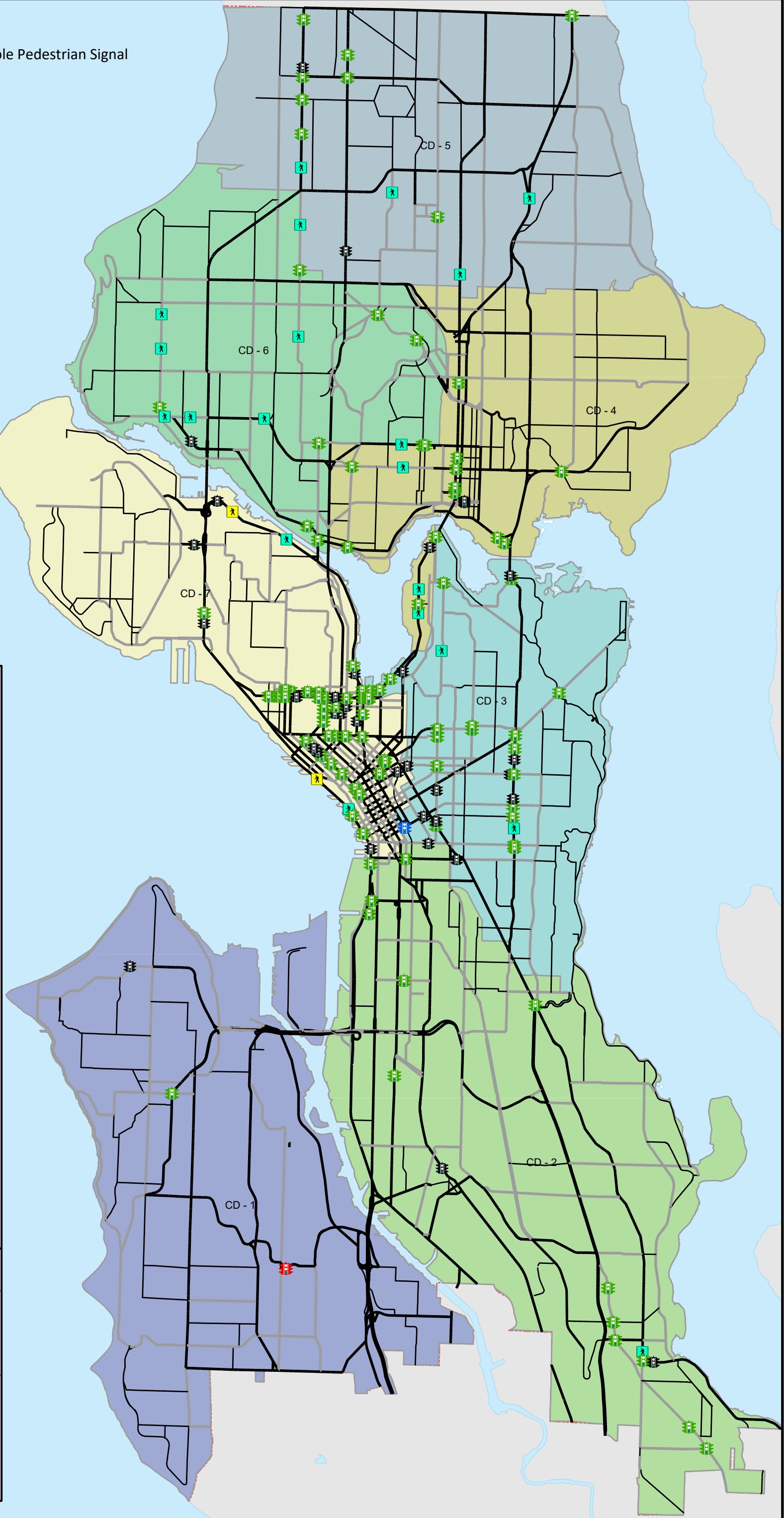
-  SDOT Other Signal
-  SDOT Full Signal
-  SDOT Fire Signal
-  Half Pedestrian Signal
-  Mid Cross Walk
-  WSDOT Signal
-  Principal
-  Minor
-  Collector
-  1st District
-  2nd District
-  3rd District
-  4th District
-  5th District
-  6th District
-  7th District
-  City Limit
-  Shoreline
-  Water Bodies
-  Other Land



©2017 THE CITY OF SEATTLE, all rights reserved.
 Produced by the Seattle Department of Transportation
 No warranties of any sort, including accuracy, fitness or
 merchantability, accompany this product.

Coordinate System:
 State Plane, NAD83-91, Washington, North Zone
 Orthophoto Source: Pictometry

PLOT DATE : 8/22/2019
 AUTHOR : ADA Program
 City of Seattle



2018 Existing APS Locations