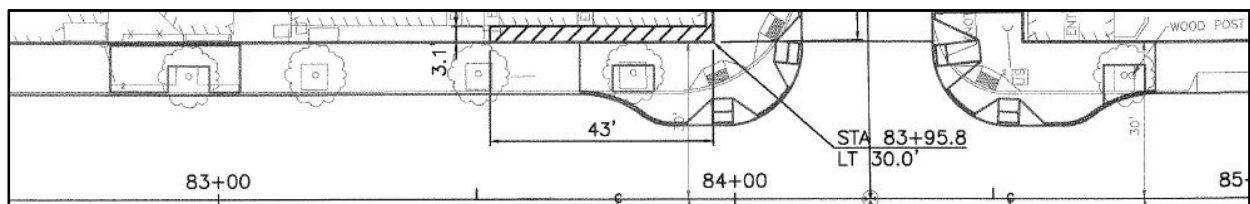




# Seattle Department of Transportation

## The Americans with Disabilities Act (ADA) Transition Plan for the Seattle Public Right-of-Way

### Appendix 5.1c: 2016-2017 Curb Ramp Virtual Review



SDOT ADA Transition Plan Appendix 5.1c: 2016-2017 Curb Ramp "Virtual Review" Identified Locations

COUNCIL_DISTRICT	SW_UNITDESC	SW_UNITID	RAMP_LOCATION	COUNT	ASPHALT_ACCESS_POINT	DATE_EDITED	VIRTUAL_REVIEW	REMOVED	RAMP_KEY	CONDITION	CATEGORY	UPLOADED
DISTRICT3	10TH AVE E BETWEEN E GALER ST AND E GARFIELD ST, W SIDE	SDW-17952	L	1		9/22/2017 20:45	Y		CurbRamp_SDW-17952L	FAIR	SINGLE	Y
DISTRICT3	10TH AVE E BETWEEN E HARRISON ST AND E REPUBLICAN ST, E SIDE	SDW-40941	H	0.5		9/22/2017 22:02	Y		CurbRamp_SDW-40941H	FAIR	SHARED	Y
DISTRICT3	10TH AVE E BETWEEN E HARRISON ST AND E REPUBLICAN ST, W SIDE	SDW-19378	H	0.5		9/22/2017 20:49	Y		CurbRamp_SDW-19378H	FAIR	SHARED	Y
DISTRICT3	10TH AVE E BETWEEN E JOHN ST AND E THOMAS E ST, E SIDE	SDW-19381	H	0.5		9/18/2017 16:42	Y		CurbRamp_SDW-19381H	GOOD	SHARED	
DISTRICT3	10TH AVE E BETWEEN E REPUBLICAN ST AND E MERCER ST, E SIDE	SDW-20203	L	0.5		9/22/2017 20:59	Y		CurbRamp_SDW-20203L	FAIR	SHARED	Y
DISTRICT3	10TH AVE E BETWEEN E REPUBLICAN ST AND E MERCER ST, W SIDE	SDW-20202	L	0.5		9/22/2017 20:59	Y		CurbRamp_SDW-20202L	FAIR	SHARED	Y
DISTRICT5	10TH AVE NE BETWEEN NE 125TH ST AND NE 126TH ST, E SIDE	SDW-264	H	1	Y	9/18/2017 16:42	Y		CurbRamp_SDW-264H	FAIR	SINGLE	
DISTRICT1	10TH AVE S BETWEEN DALLAS AVE S AND S SOUTHERN ST, W SIDE	SDW-32890	H	1		9/22/2017 21:43	Y		CurbRamp_SDW-32890H	FAIR	SINGLE	Y
DISTRICT1	10TH AVE S BETWEEN S ROSE ST AND S THISTLE ST, E SIDE	SDW-32885	L	0.5		9/22/2017 18:57	Y		CurbRamp_SDW-32885L	GOOD	SHARED	Y
DISTRICT1	10TH AVE S BETWEEN S ROSE ST AND S THISTLE ST, E SIDE	SDW-32885	H	0.5		9/22/2017 18:49	Y		CurbRamp_SDW-32885H	GOOD	SHARED	Y
DISTRICT1	10TH AVE S BETWEEN S ROSE ST AND S THISTLE ST, W SIDE	SDW-32886	H	0.5		9/22/2017 19:02	Y		CurbRamp_SDW-32886H	GOOD	SHARED	Y
DISTRICT1	10TH AVE S BETWEEN S ROSE ST AND S THISTLE ST, W SIDE	SDW-32886	L	0.5		9/22/2017 19:03	Y		CurbRamp_SDW-32886L	GOOD	SHARED	Y
DISTRICT1	10TH AVE S BETWEEN S SOUTHERN ST AND S ROSE ST, E SIDE	SDW-32887	L	0.5		9/22/2017 21:53	Y		CurbRamp_SDW-32887L	GOOD	SHARED	Y
DISTRICT1	10TH AVE S BETWEEN S SOUTHERN ST AND S ROSE ST, E SIDE	SDW-32887	H	0.5		9/22/2017 19:05	Y		CurbRamp_SDW-32887H	GOOD	SHARED	Y
DISTRICT1	10TH AVE S BETWEEN S SOUTHERN ST AND S ROSE ST, W SIDE	SDW-32888	L	0.5		9/22/2017 21:42	Y		CurbRamp_SDW-32888L	FAIR	SHARED	Y
DISTRICT1	10TH AVE S BETWEEN S SOUTHERN ST AND S ROSE ST, W SIDE	SDW-32888	H	0.5		9/18/2017 16:42	Y		CurbRamp_SDW-32888H	GOOD	SHARED	
DISTRICT1	10TH AVE S BETWEEN S THISTLE ST AND S SULLIVAN ST, E SIDE	SDW-34408	L	0.5		9/22/2017 19:11	Y		CurbRamp_SDW-34408L	POOR	SHARED	Y
DISTRICT1	10TH AVE S BETWEEN S THISTLE ST AND S SULLIVAN ST, W SIDE	SDW-44890	H	1		9/18/2017 16:42	Y		CurbRamp_SDW-44890H	FAIR	SINGLE	Y
DISTRICT1	10TH AVE SW BETWEEN SW HENDERSON ST AND SW BARTON ST, E SIDE	SDW-24893	H	1	Y	9/22/2017 21:19	Y		CurbRamp_SDW-24893H	POOR	SINGLE	Y
DISTRICT1	10TH AVE SW BETWEEN SW HENDERSON ST AND SW BARTON ST, W SIDE	SDW-24894	H	1	Y	9/22/2017 21:19	Y		CurbRamp_SDW-24894H	POOR	SINGLE	Y
DISTRICT3	11TH AVE E BETWEEN E DENNY WAY AND E JOHN ST, E SIDE	SDW-39885	H	1		9/22/2017 19:15	Y		CurbRamp_SDW-39885H	GOOD	SINGLE	Y
DISTRICT3	11TH AVE E BETWEEN E DENNY WAY AND E JOHN ST, W SIDE	SDW-16661	L	1		9/19/2017 23:29	Y		CurbRamp_SDW-16661L		SINGLE	Y
DISTRICT3	11TH AVE E BETWEEN E HARRISON ST AND E REPUBLICAN ST, E SIDE	SDW-40197	H	0.5	X	9/20/2017 14:50	Y	N	CurbRamp_SDW-40197H	FAIR	SHARED	Y
DISTRICT3	11TH AVE E BETWEEN E HARRISON ST AND E REPUBLICAN ST, W SIDE	SDW-20209	H	0.5		9/18/2017 16:42	Y		CurbRamp_SDW-20209H	FAIR	SHARED	
DISTRICT3	11TH AVE E BETWEEN E HOWE ST AND E NEWTON ST, W SIDE	SDW-17966	L	0.5		9/18/2017 16:42	Y		CurbRamp_SDW-17966L	GOOD	SHARED	
DISTRICT3	11TH AVE E BETWEEN E JOHN ST AND E THOMAS W ST, W SIDE	SDW-16659	H	0.5		9/19/2017 23:27	Y		CurbRamp_SDW-16659H	FAIR	SHARED	Y
DISTRICT4	11TH AVE NE BETWEEN NE 56TH ST AND NE RAVENNA EB BV, E SIDE	SDW-12794	H	0.5		9/18/2017 16:42	Y		CurbRamp_SDW-12794H	GOOD	SHARED	
DISTRICT4	11TH AVE NE BETWEEN NE 56TH ST AND NE RAVENNA EB BV, W SIDE	SDW-37455	H	0.5		9/18/2017 16:42	Y		CurbRamp_SDW-37455H	GOOD	SHARED	
DISTRICT4	11TH AVE NE BETWEEN NE RAVENNA EB BV AND NE RAVENNA WB BV, SE SIDE	SDW-12793	L	1		9/20/2017 21:05	Y		CurbRamp_SDW-12793L	GOOD	SINGLE	
DISTRICT1	11TH AVE SW BETWEEN SW BARTON ST AND SW CAMBRIDGE ST, E SIDE	SDW-24897	L	1	Y	9/22/2017 21:20	Y		CurbRamp_SDW-24897L	POOR	SINGLE	Y
DISTRICT1	11TH AVE SW BETWEEN SW WEBSTER ST AND SW AUSTIN ST, E SIDE	SDW-27515	H	1		9/18/2017 16:42	Y		CurbRamp_SDW-27515H	FAIR	SINGLE	
DISTRICT3	12TH AVE BETWEEN E BARCLAY CT AND E JAMES CT, E SIDE	SDW-18172	H	1		9/18/2017 16:42	Y		CurbRamp_SDW-18172H	GOOD	SINGLE	
DISTRICT3	12TH AVE E BETWEEN E THOMAS ST AND E HARRISON ST, W SIDE	SDW-21463	H	0.5		9/19/2017 23:16	Y		CurbRamp_SDW-21463H	GOOD	SHARED	Y
DISTRICT4	12TH AVE NE BETWEEN NE RAVENNA WB BV AND NE 61ST ST, E SIDE	SDW-12799	L	0.5		9/20/2017 21:04	Y		CurbRamp_SDW-12799L	GOOD	SHARED	
DISTRICT3	12TH AVE S BETWEEN BOREN AVE S AND 12TH AVE S TURN RD, W SIDE	SDW-46587	L	1		9/18/2017 16:42	Y		CurbRamp_SDW-46587L	FAIR	SINGLE	
DISTRICT1	12TH AVE S BETWEEN DALLAS AVE S AND S SULLIVAN ST, W SIDE	SDW-45019	L	1		9/18/2017 16:42	Y		CurbRamp_SDW-45019L	GOOD	SINGLE	
DISTRICT2	12TH AVE S BETWEEN S JUDKINS ST AND S ATLANTIC ST, E SIDE	SDW-41160	H	0.5		9/18/2017 16:42	Y		CurbRamp_SDW-41160H	FAIR	SHARED	
DISTRICT2	12TH AVE S BETWEEN S JUDKINS ST AND S ATLANTIC ST, W SIDE	SDW-21047	H	0.5		9/22/2017 20:15	Y		CurbRamp_SDW-21047H	GOOD	SHARED	Y
DISTRICT1	12TH AVE SW BETWEEN SW HENDERSON ST AND SW BARTON ST, E SIDE	SDW-24904	H	0.5		9/22/2017 21:23	Y		CurbRamp_SDW-24904H	FAIR	SHARED	Y
DISTRICT1	12TH AVE SW BETWEEN SW OTHELLO ST AND SW WEBSTER ST, E SIDE	SDW-27518	H	1	Y	9/18/2017 16:42	Y		CurbRamp_SDW-27518H	POOR	SINGLE	
DISTRICT1	12TH AVE SW BETWEEN SW WEBSTER ST AND SW HOLDEN ST, E SIDE	SDW-43708	L	1	Y	9/18/2017 16:42	Y		CurbRamp_SDW-43708L	POOR	SINGLE	
DISTRICT3	13TH AVE E BETWEEN E REPUBLICAN ST AND E MERCER ST, W SIDE	SDW-41763	H	0.5		9/22/2017 20:37	Y		CurbRamp_SDW-41763H	FAIR	SHARED	Y
DISTRICT3	13TH AVE E BETWEEN E THOMAS ST AND E HARRISON ST, E SIDE	SDW-21478	L	1		9/22/2017 18:48	Y		CurbRamp_SDW-21478L	FAIR	SINGLE	Y
DISTRICT6	13TH AVE NW BETWEEN NW 100TH ST AND NW 103RD ST, E SIDE	SDW-43278	L	1		9/18/2017 16:42	Y		CurbRamp_SDW-43278L	GOOD	SINGLE	
DISTRICT6	13TH AVE NW BETWEEN NW 100TH ST AND NW 103RD ST, W SIDE	SDW-34324	L	1		9/18/2017 16:42	Y		CurbRamp_SDW-34324L	GOOD	SINGLE	
DISTRICT6	13TH AVE NW BETWEEN NW 92ND ST AND HOLMAN W RD NW, NE SIDE	SDW-44734	L	1		9/18/2017 16:42	Y		CurbRamp_SDW-44734L	GOOD	SINGLE	
DISTRICT2	13TH AVE S BETWEEN AIRPORT WAY S AND S BAILEY ST, C SIDE	SDW-46549	M	1		9/18/2017 16:42	Y		CurbRamp_SDW-46549M	GOOD	SINGLE	
DISTRICT3	14TH AVE BETWEEN E ALDER ST AND E REMINGTON CT, E SIDE	SDW-41411	L	1		9/18/2017 16:42	Y		CurbRamp_SDW-41411L	FAIR	SINGLE	
DISTRICT3	14TH AVE BETWEEN E MADISON ST AND E PIKE ST, E SIDE	SDW-40323	L	1		9/22/2017 22:01	Y		CurbRamp_SDW-40323L	GOOD	SINGLE	Y
DISTRICT3	14TH AVE BETWEEN E MADISON ST AND E PIKE ST, E SIDE	SDW-40323	H	1		9/22/2017 22:01	Y		CurbRamp_SDW-40323H	GOOD	SINGLE	Y
DISTRICT3	14TH AVE E BETWEEN E HOWE ST AND E BOSTON ST, E SIDE	SDW-18592	H	0.5		9/18/2017 16:42	Y		CurbRamp_SDW-18592H	GOOD	SHARED	
DISTRICT3	14TH AVE E BETWEEN E HOWE ST AND E BOSTON ST, W SIDE	SDW-616	H	0.5		9/18/2017 16:42	Y		CurbRamp_SDW-616H	GOOD	SHARED	
DISTRICT4	14TH AVE NE BETWEEN NE 82ND W ST AND NE 85TH ST, E SIDE	SDW-14722	H	0.5		9/18/2017 16:42	Y		CurbRamp_SDW-14722H	GOOD	SHARED	
DISTRICT4	14TH AVE NE BETWEEN NE 82ND W ST AND NE 85TH ST, W SIDE	SDW-33595	H	1		9/18/2017 16:42	Y		CurbRamp_SDW-33595H	GOOD	SINGLE	
DISTRICT6	14TH AVE NW BETWEEN NW 45TH ST AND NW 46TH ST, E SIDE	SDW-632	H	1	Y	9/18/2017 16:42	Y		CurbRamp_SDW-632H	POOR	SINGLE	
DISTRICT6	14TH AVE NW BETWEEN NW 45TH ST AND NW 46TH ST, E SIDE	SDW-632	L	1	Y	9/18/2017 16:42	Y		CurbRamp_SDW-632L	POOR	SINGLE	
DISTRICT6	14TH AVE NW BETWEEN NW 45TH ST AND NW 46TH ST, W SIDE	SDW-631	L	1	Y	9/18/2017 16:42	Y		CurbRamp_SDW-631L	POOR	SINGLE	
DISTRICT6	14TH AVE NW BETWEEN NW 46TH ST AND NW BALLARD WAY, E SIDE	SDW-630	L	1	Y	9/18/2017 16:42	Y		CurbRamp_SDW-630L	POOR	SINGLE	
DISTRICT6	14TH AVE NW BETWEEN NW 92ND ST AND NW 95TH ST, E SIDE	SDW-31352	H	1	Y	9/18/2017 16:42	Y		CurbRamp_SDW-31352H	POOR	SINGLE	

SDOT ADA Transition Plan Appendix 5.1c: 2016-2017 Curb Ramp "Virtual Review" Identified Locations

COUNCIL_DISTRICT	SW_UNITDESC	SW_UNITID	RAMP_LOCATION	COUNT	ASPHALT_ACCESS_POINT	DATE_EDITED	VIRTUAL_REVIEW	REMOVED	RAMP_KEY	CONDITION	CATEGORY	UPLOADED
DISTRICT6	14TH AVE NW BETWEEN NW LEARY WAY AND NW 49TH ST, E SIDE	SDW-485	L	1	Y	9/18/2017 16:42	Y		CurbRamp_SDW-485L	POOR	SINGLE	
DISTRICT6	14TH AVE NW BETWEEN SHILSHOLE AVE NW AND NW 45TH ST, E SIDE	SDW-633	H	1	Y	9/18/2017 16:42	Y		CurbRamp_SDW-633H	POOR	SINGLE	
DISTRICT1	14TH AVE S BETWEEN S CONCORD ST AND S HENDERSON ST, E SIDE	SDW-32848	L	1		9/22/2017 18:53	Y		CurbRamp_SDW-32848L	GOOD	SINGLE	Y
DISTRICT1	14TH AVE S BETWEEN S CONCORD ST AND S HENDERSON ST, W SIDE	SDW-32849	L	1		9/22/2017 18:54	Y		CurbRamp_SDW-32849L	GOOD	SINGLE	Y
DISTRICT2	14TH AVE S BETWEEN S FOREST ST AND S STEVENS ST, E SIDE	SDW-23979	L	1		9/18/2017 16:42	Y		CurbRamp_SDW-23979L	GOOD	SINGLE	
DISTRICT2	14TH AVE S BETWEEN S MCCLELLAN ST AND S FOREST ST, E SIDE	SDW-23981	H	1		9/18/2017 16:42	Y		CurbRamp_SDW-23981H	GOOD	SINGLE	
DISTRICT1	14TH AVE S BETWEEN S TRENTON ST AND S CONCORD ST, E SIDE	SDW-45195	H	1		9/22/2017 19:20	Y		CurbRamp_SDW-45195H	GOOD	SINGLE	Y
DISTRICT1	14TH AVE S BETWEEN S TRENTON ST AND S CONCORD ST, W SIDE	SDW-32850	H	1		9/22/2017 18:54	Y		CurbRamp_SDW-32850H	GOOD	SINGLE	Y
DISTRICT3	15TH AVE E BETWEEN E DENNY WAY AND E JOHN SR ST, E SIDE	SDW-40858	H	1		9/22/2017 19:15	Y		CurbRamp_SDW-40858H	FAIR	SINGLE	Y
DISTRICT3	15TH AVE E BETWEEN E HOWE ST AND E BOSTON ST, E Side	SDW-16014	L	0.5		9/18/2017 16:42	Y		CurbRamp_SDW-16014	Good	SHARED	
DISTRICT3	15TH AVE E BETWEEN E MERCER S ST AND E MERCER N ST, E SIDE	SDW-40854	L	1		9/22/2017 22:01	Y		CurbRamp_SDW-40854L	GOOD	SINGLE	Y
DISTRICT3	15TH AVE E BETWEEN E REPUBLICAN N ST AND E MERCER S ST, W SIDE	SDW-19151	L	1		9/18/2017 16:42	Y		CurbRamp_SDW-19151L	FAIR	SINGLE	
DISTRICT5	15TH AVE NE BETWEEN GOODWIN WAY NE AND NE 115TH ST, E SIDE	SDW-358	H	1	Y	9/18/2017 16:42	Y		CurbRamp_SDW-358H	POOR	SINGLE	
DISTRICT4	15TH AVE NE BETWEEN LAKE CITY WAY NE AND NE 82ND ST, E SIDE	SDW-11220	H	0.5		9/20/2017 21:16	Y		CurbRamp_SDW-11220H		SHARED	
DISTRICT5	15TH AVE NE BETWEEN NE 102ND ST AND NE 103RD ST, W SIDE	SDW-18960	L	1	Y	9/18/2017 16:42	Y		CurbRamp_SDW-18960L	POOR	SINGLE	
DISTRICT5	15TH AVE NE BETWEEN NE 102ND ST AND NE 103RD ST, W SIDE	SDW-18960	H	1	Y	9/18/2017 16:42	Y		CurbRamp_SDW-18960H	POOR	SINGLE	
DISTRICT5	15TH AVE NE BETWEEN NE 103RD ST AND NE 104TH ST, E SIDE	SDW-18959	L	1	Y	9/18/2017 16:42	Y		CurbRamp_SDW-18959L	POOR	SINGLE	
DISTRICT5	15TH AVE NE BETWEEN NE 103RD ST AND NE 104TH ST, W SIDE	SDW-40043	H	1	Y	9/18/2017 16:42	Y		CurbRamp_SDW-40043H	POOR	SINGLE	
DISTRICT5	15TH AVE NE BETWEEN NE 103RD ST AND NE 104TH ST, W SIDE	SDW-40043	L	1	Y	9/18/2017 16:42	Y		CurbRamp_SDW-40043L	POOR	SINGLE	
DISTRICT5	15TH AVE NE BETWEEN NE 106TH ST AND NE 107TH ST, W SIDE	SDW-40042	H	1	Y	9/18/2017 16:42	Y		CurbRamp_SDW-40042H	POOR	SINGLE	
DISTRICT5	15TH AVE NE BETWEEN NE 113TH ST AND GOODWIN WAY NE, E SIDE	SDW-355	H	1	Y	9/18/2017 16:42	Y		CurbRamp_SDW-355H	POOR	SINGLE	
DISTRICT5	15TH AVE NE BETWEEN NE 113TH ST AND GOODWIN WAY NE, E SIDE	SDW-355	L	1	Y	9/18/2017 16:42	Y		CurbRamp_SDW-355L	POOR	SINGLE	
DISTRICT4	15TH AVE NE BETWEEN NE 58TH ST AND COWEN PL NE, W SIDE	SDW-33596	H	1		9/20/2017 21:02	Y		CurbRamp_SDW-33596H	FAIR	SINGLE	
DISTRICT5	15TH AVE NE BETWEEN NE 88TH ST AND NE 89TH ST, E SIDE	SDW-19098	H	1		9/18/2017 16:42	Y		CurbRamp_SDW-19098H	GOOD	SINGLE	
DISTRICT5	15TH AVE NE BETWEEN NE 89TH ST AND NE 90TH ST, E SIDE	SDW-19097	L	1		9/18/2017 16:42	Y		CurbRamp_SDW-19097L	FAIR	SINGLE	
DISTRICT5	15TH AVE NE BETWEEN NE 94TH ST AND NE 95TH ST, W SIDE	SDW-18971	H	1	Y	9/18/2017 16:42	Y		CurbRamp_SDW-18971H	POOR	SINGLE	
DISTRICT5	15TH AVE NE BETWEEN NE 94TH ST AND NE 95TH ST, W SIDE	SDW-18971	L	1	Y	9/18/2017 16:42	Y		CurbRamp_SDW-18971L	POOR	SINGLE	
DISTRICT5	15TH AVE NE BETWEEN NE 95TH ST AND NE 96TH ST, W SIDE	SDW-18970	L	1	Y	9/18/2017 16:42	Y		CurbRamp_SDW-18970L	POOR	SINGLE	
DISTRICT5	15TH AVE NE BETWEEN NE 95TH ST AND NE 96TH ST, W SIDE	SDW-18970	H	1	Y	9/18/2017 16:42	Y		CurbRamp_SDW-18970H	POOR	SINGLE	
DISTRICT5	15TH AVE NE BETWEEN NE 96TH ST AND NE 97TH ST, W SIDE	SDW-18968	L	1	Y	9/18/2017 16:42	Y		CurbRamp_SDW-18968L	POOR	SINGLE	
DISTRICT5	15TH AVE NE BETWEEN NE 96TH ST AND NE 97TH ST, W SIDE	SDW-18968	H	1	Y	9/18/2017 16:42	Y		CurbRamp_SDW-18968H	POOR	SINGLE	
DISTRICT5	15TH AVE NE BETWEEN NE 98TH ST AND NE 100TH ST, W SIDE	SDW-18964	H	1	Y	9/18/2017 16:42	Y		CurbRamp_SDW-18964H	POOR	SINGLE	
DISTRICT5	15TH AVE NE BETWEEN NE NORTHGATE WAY AND NE 113TH ST, E SIDE	SDW-357	H	1	Y	9/18/2017 16:42	Y		CurbRamp_SDW-357H	POOR	SINGLE	
DISTRICT5	15TH AVE NE BETWEEN NE NORTHGATE WAY AND NE 113TH ST, W SIDE	SDW-356	H	1	Y	9/18/2017 16:42	Y		CurbRamp_SDW-356H	POOR	SINGLE	
DISTRICT6	15TH AVE NW BETWEEN NW 96TH ST AND NW 100TH ST, W SIDE	SDW-35422	L	1	Y	9/18/2017 16:42	Y		CurbRamp_SDW-35422L	POOR	SINGLE	
DISTRICT2	15TH AVE S BETWEEN S ATLANTIC ST AND S MASSACHUSETTS ST, W SIDE	SDW-22613	H	1		9/18/2017 16:42	Y		CurbRamp_SDW-22613H	FAIR	SINGLE	
DISTRICT2	15TH AVE S BETWEEN S GRAND ST AND S HOLGATE ST, E SIDE	SDW-22606	H	1		9/18/2017 16:42	Y		CurbRamp_SDW-22606H	FAIR	SINGLE	
DISTRICT2	15TH AVE S BETWEEN S GRAND ST AND S HOLGATE ST, W SIDE	SDW-22607	H	0.5		9/18/2017 16:42	Y		CurbRamp_SDW-22607H	FAIR	SHARED	
DISTRICT2	15TH AVE S BETWEEN S HARDY ST AND DEAD END, W SIDE	SDW-42217	L	1	N	9/20/2017 20:13	Y	N	CurbRamp_SDW-42217L	GOOD	SINGLE	Y
DISTRICT2	15TH AVE S BETWEEN S HOLGATE ST AND S PLUM ST, E SIDE	SDW-24482	L	1		9/18/2017 16:42	Y		CurbRamp_SDW-24482L	FAIR	SINGLE	
DISTRICT2	15TH AVE S BETWEEN S MASSACHUSETTS ST AND S STATE ST, W SIDE	SDW-22611	L	1		9/18/2017 16:42	Y		CurbRamp_SDW-22611L	FAIR	SINGLE	
DISTRICT1	15TH AVE SW BETWEEN SW KENYON ST AND SW ELMGROVE ST, E SIDE	SDW-26283	L	1		9/18/2017 16:42	Y		CurbRamp_SDW-26283L	GOOD	SINGLE	
DISTRICT1	15TH AVE SW BETWEEN SW KENYON ST AND SW ELMGROVE ST, W SIDE	SDW-26284	L	0.5		9/18/2017 16:42	Y		CurbRamp_SDW-26284L	GOOD	SHARED	
DISTRICT3	16TH AVE E BETWEEN E GALER ST AND E GARFIELD ST, E SIDE	SDW-15869	L	1		9/22/2017 20:41	Y		CurbRamp_SDW-15869L	GOOD	SINGLE	Y
DISTRICT3	16TH AVE E BETWEEN E HIGHLAND DR AND E GALER ST, E SIDE	SDW-12381	H	1		9/22/2017 20:25	Y		CurbRamp_SDW-12381H	GOOD	SINGLE	Y
DISTRICT2	16TH AVE S BETWEEN S BENNETT ST AND S LUCILE ST, E SIDE	SDW-21796	H	1	N	9/20/2017 15:21	Y	N	CurbRamp_SDW-21796H	GOOD	SINGLE	Y
DISTRICT2	16TH AVE S BETWEEN S BENNETT ST AND S LUCILE ST, W SIDE	SDW-21797	H	1	N	9/20/2017 15:23	Y	N	CurbRamp_SDW-21797H	GOOD	SINGLE	Y
DISTRICT2	16TH AVE S BETWEEN S GRAND E ST AND S HOLGATE ST, W SIDE	SDW-20989	H	1		9/22/2017 21:05	Y		CurbRamp_SDW-20989H	FAIR	SINGLE	Y
DISTRICT2	16TH AVE S BETWEEN S LUCILE ST AND S ORCAS ST, E SIDE	SDW-21794	L	1	X	9/20/2017 15:17	Y	N	CurbRamp_SDW-21794L	GOOD	SINGLE	Y
DISTRICT2	16TH AVE S BETWEEN S LUCILE ST AND S ORCAS ST, W SIDE	SDW-21795	L	1	N	9/20/2017 15:19	Y	N	CurbRamp_SDW-21795L	GOOD	SINGLE	Y
DISTRICT1	16TH AVE SW BETWEEN SW AUSTIN ST AND SW HOLDEN ST, E SIDE	SDW-24374	L	1		9/18/2017 16:42	Y		CurbRamp_SDW-24374L	FAIR	SINGLE	
DISTRICT3	17TH AVE E BETWEEN E MERCER ST AND E ROY ST, E SIDE	SDW-41351	H	0.5		9/18/2017 16:42	Y		CurbRamp_SDW-41351H	FAIR	SHARED	
DISTRICT5	17TH AVE NE BETWEEN NE 135TH E ST AND NE 136TH ST, E SIDE	SDW-36029	H	1	Y	9/18/2017 16:42	Y		CurbRamp_SDW-36029H	POOR	SINGLE	
DISTRICT5	17TH AVE NE BETWEEN NE 136TH ST AND NE 137TH ST, E SIDE	SDW-806	H	1	Y	9/18/2017 16:42	Y		CurbRamp_SDW-806H	POOR	SINGLE	
DISTRICT5	17TH AVE NE BETWEEN NE 136TH ST AND NE 137TH ST, E SIDE	SDW-806	L	1	Y	9/18/2017 16:42	Y		CurbRamp_SDW-806L	POOR	SINGLE	
DISTRICT5	17TH AVE NE BETWEEN NE 85TH E ST AND NE 86TH ST, E SIDE	SDW-16817	H	0.5		9/18/2017 16:42	Y		CurbRamp_SDW-16817H	GOOD	SHARED	
DISTRICT5	17TH AVE NE BETWEEN NE 85TH E ST AND NE 86TH ST, W SIDE	SDW-16816	H	0.5		9/18/2017 16:42	Y		CurbRamp_SDW-16816H	GOOD	SHARED	
DISTRICT5	17TH AVE NE BETWEEN NE 86TH ST AND NE 88TH ST, E SIDE	SDW-16815	L	0.5		9/18/2017 16:42	Y		CurbRamp_SDW-16815L	GOOD	SHARED	
DISTRICT5	17TH AVE NE BETWEEN NE 86TH ST AND NE 88TH ST, W SIDE	SDW-16814	L	0.5		9/18/2017 16:42	Y		CurbRamp_SDW-16814L	GOOD	SHARED	

SDOT ADA Transition Plan Appendix 5.1c: 2016-2017 Curb Ramp "Virtual Review" Identified Locations

COUNCIL_DISTRICT	SW_UNITDESC	SW_UNITID	RAMP_LOCATION	COUNT	ASPHALT_ACCESS_POINT	DATE_EDITED	VIRTUAL_REVIEW	REMOVED	RAMP_KEY	CONDITION	CATEGORY	UPLOADED
DISTRICT5	17TH AVE NE BETWEEN NE 88TH ST AND NE 89TH ST, E SIDE	SDW-16813	H	0.5		9/18/2017 16:42	Y		CurbRamp_SDW-16813H	GOOD	SHARED	
DISTRICT5	17TH AVE NE BETWEEN NE 88TH ST AND NE 89TH ST, W SIDE	SDW-16812	H	0.5		9/18/2017 16:42	Y		CurbRamp_SDW-16812H	GOOD	SHARED	
DISTRICT5	17TH AVE NE BETWEEN NE 89TH ST AND NE 90TH ST, E SIDE	SDW-16811	L	0.5		9/18/2017 16:42	Y		CurbRamp_SDW-16811L	GOOD	SHARED	
DISTRICT5	17TH AVE NE BETWEEN NE 89TH ST AND NE 90TH ST, E SIDE	SDW-16811	H	1		9/18/2017 16:42	Y		CurbRamp_SDW-16811H	GOOD	SINGLE	
DISTRICT5	17TH AVE NE BETWEEN NE 89TH ST AND NE 90TH ST, W SIDE	SDW-16810	H	0.5		9/18/2017 16:42	Y		CurbRamp_SDW-16810H	GOOD	SHARED	
DISTRICT5	17TH AVE NE BETWEEN NE 89TH ST AND NE 90TH ST, W SIDE	SDW-16810	L	0.5		9/18/2017 16:42	Y		CurbRamp_SDW-16810L	FAIR	SHARED	
DISTRICT6	17TH AVE NW BETWEEN SHILSHOLE AVE NW AND NW BALLARD WAY, E SIDE	SDW-683	L	1	Y	9/18/2017 16:42	Y		CurbRamp_SDW-683L	POOR	SINGLE	
DISTRICT6	17TH AVE NW BETWEEN SHILSHOLE AVE NW AND NW BALLARD WAY, W SIDE	SDW-682	L	1	Y	9/18/2017 16:42	Y		CurbRamp_SDW-682L	POOR	SINGLE	
DISTRICT2	17TH AVE S BETWEEN S HILL ST AND S WALKER ST, E SIDE	SDW-20992	H	1		9/22/2017 20:15	Y		CurbRamp_SDW-20992H	FAIR	SINGLE	Y
DISTRICT2	17TH AVE S BETWEEN S HILL ST AND S WALKER ST, E SIDE	SDW-20992	L	1		9/22/2017 21:06	Y		CurbRamp_SDW-20992L	FAIR	SINGLE	Y
DISTRICT2	17TH AVE S BETWEEN S MASSACHUSETTS ST AND S STATE ST, E SIDE	SDW-36629	H	1	Y	9/18/2017 16:42	Y		CurbRamp_SDW-36629H	POOR	SINGLE	
DISTRICT2	17TH AVE S BETWEEN S PLUM ST AND S HILL ST, E SIDE	SDW-41274	L	1	Y	9/22/2017 22:04	Y		CurbRamp_SDW-41274L	POOR	SINGLE	Y
DISTRICT6	18TH AVE NW BETWEEN NW 65TH ST AND NW 67TH ST, E SIDE	SDW-724	H	1		9/18/2017 16:42	Y		CurbRamp_SDW-724H	GOOD	SINGLE	
DISTRICT6	18TH AVE NW BETWEEN NW 65TH ST AND NW 67TH ST, W SIDE	SDW-723	H	1		9/18/2017 16:42	Y		CurbRamp_SDW-723H	GOOD	SINGLE	
DISTRICT6	18TH AVE NW BETWEEN NW 80TH ST AND NW 83RD ST, W SIDE	SDW-714	H	1		9/18/2017 16:42	Y		CurbRamp_SDW-714H	FAIR	SINGLE	
DISTRICT6	18TH AVE NW BETWEEN NW 83RD ST AND NW 85TH ST, W SIDE	SDW-713	L	1		9/18/2017 16:42	Y		CurbRamp_SDW-713L	FAIR	SINGLE	
DISTRICT2	18TH AVE S BETWEEN S COLLEGE ST AND S BAYVIEW E ST, W SIDE	SDW-22997	L	1	Y	9/22/2017 21:09	Y		CurbRamp_SDW-22997L	POOR	SINGLE	Y
DISTRICT2	18TH AVE S BETWEEN S HILL ST AND S WALKER ST, E SIDE	SDW-23000	L	1	Y	9/22/2017 21:10	Y		CurbRamp_SDW-23000L	POOR	SINGLE	Y
DISTRICT2	18TH AVE S BETWEEN S HILL ST AND S WALKER ST, E SIDE	SDW-23000	H	1	Y	9/22/2017 21:10	Y		CurbRamp_SDW-23000H	POOR	SINGLE	Y
DISTRICT2	18TH AVE S BETWEEN S HOLGATE ST AND S PLUM ST, E SIDE	SDW-23004	H	1	Y	9/22/2017 21:12	Y		CurbRamp_SDW-23004H	POOR	SINGLE	Y
DISTRICT2	18TH AVE S BETWEEN S HOLGATE ST AND S PLUM ST, W SIDE	SDW-23005	H	1	Y	9/22/2017 21:13	Y		CurbRamp_SDW-23005H	POOR	SINGLE	Y
DISTRICT2	18TH AVE S BETWEEN S JUNEAU ST AND S RAYMOND ST, E SIDE	SDW-21811	H	1	N	9/20/2017 15:25	Y	N	CurbRamp_SDW-21811H	GOOD	SINGLE	Y
DISTRICT3	18TH AVE S BETWEEN S MASSACHUSETTS ST AND S STATE ST, W SIDE	SDW-26696	H	1	Y	9/22/2017 21:31	Y		CurbRamp_SDW-26696H	POOR	SINGLE	Y
DISTRICT2	18TH AVE S BETWEEN S PLUM ST AND S HILL ST, E SIDE	SDW-23002	H	1	Y	9/22/2017 21:11	Y		CurbRamp_SDW-23002H	POOR	SINGLE	Y
DISTRICT2	18TH AVE S BETWEEN S PLUM ST AND S HILL ST, W SIDE	SDW-23003	L	1	Y	9/22/2017 21:12	Y		CurbRamp_SDW-23003L	POOR	SINGLE	Y
DISTRICT2	18TH AVE S BETWEEN S RAYMOND ST AND SWIFT AVE S, E SIDE	SDW-39578	L	1	N	9/20/2017 20:09	Y	N	CurbRamp_SDW-39578L	GOOD	SINGLE	Y
DISTRICT3	18TH AVE S BETWEEN S STATE ST AND S GRAND ST, W SIDE	SDW-23006	L	1	Y	9/22/2017 21:14	Y		CurbRamp_SDW-23006L	POOR	SINGLE	Y
DISTRICT2	18TH AVE S BETWEEN S WAITE ST AND S LANDER W ST, W SIDE	SDW-21001	L	1		9/18/2017 16:42	Y		CurbRamp_SDW-21001L	GOOD	SINGLE	
DISTRICT2	18TH AVE S BETWEEN S WALKER ST AND S COLLEGE ST, W SIDE	SDW-22999	H	1	Y	9/22/2017 20:17	Y		CurbRamp_SDW-22999H	POOR	SINGLE	Y
DISTRICT1	18TH AVE SW BETWEEN SW HOLLY ST AND SW MYRTLE ST, W SIDE	SDW-22531	L	1	Y	9/18/2017 16:42	Y		CurbRamp_SDW-22531L	POOR	SINGLE	
DISTRICT3	19TH AVE E BETWEEN E MCGRAW ST AND E CALHOUN ST, W SIDE	SDW-17993	H	1		9/22/2017 15:46	Y		CurbRamp_SDW-17993H	POOR	SINGLE	Y
DISTRICT5	19TH AVE NE BETWEEN NE BROCKMAN PL AND NE 130TH E PL, NW SIDE	SDW-748	L	1	Y	9/18/2017 16:42	Y		CurbRamp_SDW-748L	POOR	SINGLE	
DISTRICT6	19TH AVE NW BETWEEN NW 65TH ST AND NW 67TH ST, E SIDE	SDW-738	H	1		9/18/2017 16:42	Y		CurbRamp_SDW-738H	FAIR	SINGLE	
DISTRICT6	19TH AVE NW BETWEEN NW 70TH ST AND NW CANOE PL, E SIDE	SDW-734	L	0.5		9/18/2017 16:42	Y		CurbRamp_SDW-734L	GOOD	SHARED	
DISTRICT6	19TH AVE NW BETWEEN NW 70TH ST AND NW CANOE PL, W SIDE	SDW-733	H	1		9/18/2017 16:42	Y		CurbRamp_SDW-733H	FAIR	SINGLE	
DISTRICT6	19TH AVE NW BETWEEN NW 70TH ST AND NW CANOE PL, W SIDE	SDW-733	L	1		9/18/2017 16:42	Y		CurbRamp_SDW-733L	GOOD	SINGLE	
DISTRICT6	19TH AVE NW BETWEEN NW SLOOP PL AND NW 70TH ST, W SIDE	SDW-735	L	0.5		9/18/2017 16:42	Y		CurbRamp_SDW-735L	FAIR	SHARED	
DISTRICT2	19TH AVE S BETWEEN S COLLEGE ST AND S BAYVIEW E ST, E SIDE	SDW-23011	L	1	Y	9/22/2017 20:18	Y		CurbRamp_SDW-23011L	POOR	SINGLE	Y
DISTRICT2	19TH AVE S BETWEEN S COLLEGE ST AND S BAYVIEW E ST, W SIDE	SDW-23012	L	1	Y	9/22/2017 20:19	Y		CurbRamp_SDW-23012L	POOR	SINGLE	Y
DISTRICT2	19TH AVE S BETWEEN S HILL ST AND S WALKER ST, E SIDE	SDW-23014	H	1	Y	9/22/2017 21:15	Y		CurbRamp_SDW-23014H	POOR	SINGLE	Y
DISTRICT2	19TH AVE S BETWEEN S HILL ST AND S WALKER ST, W SIDE	SDW-23015	L	1	Y	9/22/2017 21:16	Y		CurbRamp_SDW-23015L	POOR	SINGLE	Y
DISTRICT2	19TH AVE S BETWEEN S HILL ST AND S WALKER ST, W SIDE	SDW-23015	H	1	Y	9/22/2017 21:15	Y		CurbRamp_SDW-23015H	POOR	SINGLE	Y
DISTRICT2	19TH AVE S BETWEEN S PLUM ST AND S HILL ST, E SIDE	SDW-23016	H	1	Y	9/22/2017 20:20	Y		CurbRamp_SDW-23016H	POOR	SINGLE	Y
DISTRICT2	19TH AVE S BETWEEN S WALKER ST AND S COLLEGE ST, E SIDE	SDW-23013	L	1	Y	9/22/2017 20:19	Y		CurbRamp_SDW-23013L	POOR	SINGLE	Y
DISTRICT2	19TH AVE S BETWEEN S WALKER ST AND S COLLEGE ST, W SIDE	SDW-39955	H	1	Y	9/22/2017 21:59	Y		CurbRamp_SDW-39955H	POOR	SINGLE	Y
DISTRICT2	19TH AVE S BETWEEN S WALKER ST AND S COLLEGE ST, W SIDE	SDW-39955	L	1	Y	9/22/2017 21:59	Y		CurbRamp_SDW-39955L	POOR	SINGLE	Y
DISTRICT1	19TH AVE SW BETWEEN SW AUSTIN ST AND SW HOLDEN ST, E SIDE	SDW-39466	L	1	Y	9/18/2017 16:42	Y		CurbRamp_SDW-39466L	POOR	SINGLE	
DISTRICT7	1ST AVE BETWEEN COLUMBIA ST AND MARION ST, NE SIDE	SDW-30480	H	1		9/18/2017 16:42	Y		CurbRamp_SDW-30480H	GOOD	SINGLE	
DISTRICT7	1ST AVE BETWEEN UNIVERSITY ST AND UNION ST, SW SIDE	SDW-29540	H	1		9/18/2017 16:42	Y		CurbRamp_SDW-29540H	GOOD	SINGLE	
DISTRICT5	1ST AVE NE BETWEEN CORLISS N AVE N AND N 128TH ST, W SIDE	SDW-32806	H	1	Y	9/18/2017 16:42	Y		CurbRamp_SDW-32806H	POOR	SINGLE	
DISTRICT5	1ST AVE NE BETWEEN CORLISS N AVE N AND N 128TH ST, W SIDE	SDW-32806	L	1	Y	9/18/2017 16:42	Y		CurbRamp_SDW-32806L	POOR	SINGLE	
DISTRICT5	1ST AVE NE BETWEEN N 117TH ST AND NE 120TH ST, W SIDE	SDW-32810	H	1		9/18/2017 16:42	Y		CurbRamp_SDW-32810H	POOR	SINGLE	
DISTRICT5	1ST AVE NE BETWEEN N 117TH ST AND NE 120TH ST, W SIDE	SDW-32810	M	1		9/18/2017 16:42	Y		CurbRamp_SDW-32810M	GOOD	SINGLE	
DISTRICT5	1ST AVE NE BETWEEN N 122ND ST AND CORLISS S AVE N, W SIDE	SDW-32807	L	1	Y	9/18/2017 16:42	Y		CurbRamp_SDW-32807L	POOR	SINGLE	
DISTRICT5	1ST AVE NE BETWEEN N 122ND ST AND CORLISS S AVE N, W SIDE	SDW-32807	H	1	Y	9/18/2017 16:42	Y		CurbRamp_SDW-32807H	POOR	SINGLE	
DISTRICT5	1ST AVE NE BETWEEN N 128TH ST AND NE 130TH ST, W SIDE	SDW-41919	L	1	Y	9/18/2017 16:42	Y		CurbRamp_SDW-41919L	POOR	SINGLE	
DISTRICT5	1ST AVE NE BETWEEN N 137TH ST AND NE 140TH ST, E SIDE	SDW-32679	H	1	Y	9/18/2017 16:42	Y		CurbRamp_SDW-32679H	POOR	SINGLE	
DISTRICT5	1ST AVE NE BETWEEN NE 120TH ST AND N 122ND ST, W SIDE	SDW-32809	H	1	Y	9/18/2017 16:42	Y		CurbRamp_SDW-32809H	POOR	SINGLE	
DISTRICT5	1ST AVE NE BETWEEN NE 120TH ST AND N 122ND ST, W SIDE	SDW-32809	L	1	Y	9/18/2017 16:42	Y		CurbRamp_SDW-32809L	POOR	SINGLE	

SDOT ADA Transition Plan Appendix 5.1c: 2016-2017 Curb Ramp "Virtual Review" Identified Locations

COUNCIL_DISTRICT	SW_UNITDESC	SW_UNITID	RAMP_LOCATION	COUNT	ASPHALT_ACCESS_POINT	DATE_EDITED	VIRTUAL_REVIEW	REMOVED	RAMP_KEY	CONDITION	CATEGORY	UPLOADED
DISTRICT5	1ST AVE NE BETWEEN NE 130TH ST AND NE 133RD ST, W SIDE	SDW-32803	H	1	Y	9/18/2017 16:42	Y		CurbRamp_SDW-32803H	POOR	SINGLE	
DISTRICT5	1ST AVE NE BETWEEN NE 133RD ST AND ROOSEVELT WAY NE, W SIDE	SDW-41918	L	1	Y	9/18/2017 16:42	Y		CurbRamp_SDW-41918L	POOR	SINGLE	
DISTRICT5	1ST AVE NE BETWEEN NE 137TH ST AND N 137TH ST, E SIDE	SDW-32798	L	1	Y	9/18/2017 16:42	Y		CurbRamp_SDW-32798L	POOR	SINGLE	
DISTRICT5	1ST AVE NE BETWEEN NE 140TH ST AND N 143RD ST, E SIDE	SDW-32677	L	1	Y	9/18/2017 16:42	Y		CurbRamp_SDW-32677L	POOR	SINGLE	
DISTRICT6	1ST AVE NE BETWEEN NE 55TH ST AND NE 56TH ST, E SIDE	SDW-167	H	1		9/18/2017 16:42	Y		CurbRamp_SDW-167H	GOOD	SINGLE	
DISTRICT6	1ST AVE NE BETWEEN NE 55TH ST AND NE 56TH ST, W SIDE	SDW-166	H	0.5		9/18/2017 16:42	Y		CurbRamp_SDW-166H	GOOD	SHARED	
DISTRICT6	1ST AVE NE BETWEEN NE 56TH ST AND NE 57TH ST, E SIDE	SDW-36114	L	1		9/18/2017 16:42	Y		CurbRamp_SDW-36114L	GOOD	SINGLE	
DISTRICT6	1ST AVE NE BETWEEN NE 56TH ST AND NE 57TH ST, W SIDE	SDW-165	L	0.5		9/18/2017 16:42	Y		CurbRamp_SDW-165L	GOOD	SHARED	
DISTRICT5	1ST AVE NE BETWEEN NE 95TH ST AND NE 100TH ST, W SIDE	SDW-44605	H	1		9/18/2017 16:42	Y		CurbRamp_SDW-44605H	FAIR	SINGLE	
DISTRICT6	1ST AVE NE BETWEEN WOODLAWN N AVE NE AND NE 77TH ST, E SIDE	SDW-14024	L	1		9/18/2017 16:42	Y		CurbRamp_SDW-14024L	GOOD	SINGLE	
DISTRICT6	1ST AVE NW BETWEEN NW 73RD ST AND NW 74TH ST, W SIDE	SDW-16065	H	1		9/18/2017 16:42	Y		CurbRamp_SDW-16065H	GOOD	SINGLE	
DISTRICT6	1ST AVE NW BETWEEN NW 74TH ST AND NW 75TH ST, W SIDE	SDW-41590	L	1		9/18/2017 16:42	Y		CurbRamp_SDW-41590L	GOOD	SINGLE	
DISTRICT6	1ST AVE NW BETWEEN NW 75TH ST AND NW 76TH ST, E SIDE	SDW-16063	H	1		9/18/2017 16:42	Y		CurbRamp_SDW-16063H	GOOD	SINGLE	
DISTRICT6	1ST AVE NW BETWEEN NW 75TH ST AND NW 76TH ST, W SIDE	SDW-16062	H	1		9/18/2017 16:42	Y		CurbRamp_SDW-16062H	GOOD	SINGLE	
DISTRICT6	1ST AVE NW BETWEEN NW 76TH ST AND NW 77TH ST, E SIDE	SDW-16061	H	1		9/18/2017 16:42	Y		CurbRamp_SDW-16061H	GOOD	SINGLE	
DISTRICT6	1ST AVE NW BETWEEN NW 76TH ST AND NW 77TH ST, W SIDE	SDW-16061	L	1		9/18/2017 16:42	Y		CurbRamp_SDW-16061L	GOOD	SINGLE	
DISTRICT6	1ST AVE NW BETWEEN NW 76TH ST AND NW 77TH ST, E SIDE	SDW-40507	L	1		9/18/2017 16:42	Y		CurbRamp_SDW-40507L	GOOD	SINGLE	
DISTRICT6	1ST AVE NW BETWEEN NW 76TH ST AND NW 77TH ST, W SIDE	SDW-40507	H	1		9/18/2017 16:42	Y		CurbRamp_SDW-40507H	GOOD	SINGLE	
DISTRICT6	1ST AVE NW BETWEEN NW 77TH ST AND NW 78TH ST, E SIDE	SDW-41591	L	1		9/18/2017 16:42	Y		CurbRamp_SDW-41591L	GOOD	SINGLE	
DISTRICT6	1ST AVE NW BETWEEN NW 77TH ST AND NW 78TH ST, W SIDE	SDW-16700	L	1		9/18/2017 16:42	Y		CurbRamp_SDW-16700L	GOOD	SINGLE	
DISTRICT6	1ST AVE NW BETWEEN NW 78TH ST AND NW 79TH ST, E SIDE	SDW-16699	H	1		9/18/2017 16:42	Y		CurbRamp_SDW-16699H	GOOD	SINGLE	
DISTRICT6	1ST AVE NW BETWEEN NW 78TH ST AND NW 79TH ST, W SIDE	SDW-16208	H	1		9/18/2017 16:42	Y		CurbRamp_SDW-16208H	GOOD	SINGLE	
DISTRICT6	1ST AVE NW BETWEEN NW 79TH ST AND NW 80TH ST, E SIDE	SDW-16207	L	0.5		9/18/2017 16:42	Y		CurbRamp_SDW-16207L	GOOD	SHARED	
DISTRICT6	1ST AVE NW BETWEEN NW 79TH ST AND NW 80TH ST, W SIDE	SDW-41598	L	1		9/18/2017 16:42	Y		CurbRamp_SDW-41598L	GOOD	SINGLE	
DISTRICT2	1ST AVE S BETWEEN S FIDALGO ST AND EAST MARGINAL WAY S, C SIDE	SDW-46270	H	1		9/18/2017 16:42	Y		CurbRamp_SDW-46270H	FAIR	SINGLE	
DISTRICT7	1ST AVE S BETWEEN S MAIN ST AND S JACKSON ST, W SIDE	SDW-32764	L	1	Y	9/18/2017 16:42	Y		CurbRamp_SDW-32764L	POOR	SINGLE	
DISTRICT6	1ST LOWER AVE NW BETWEEN NW 46TH ST AND NW 47TH ST, W SIDE	SDW-512	H	1	Y	9/18/2017 16:42	Y		CurbRamp_SDW-512H	POOR	SINGLE	
DISTRICT5	20TH AVE NE BETWEEN NE 130TH ST AND NE 133RD ST, E SIDE	SDW-928	H	1	Y	9/18/2017 16:42	Y		CurbRamp_SDW-928H	POOR	SINGLE	
DISTRICT5	20TH AVE NE BETWEEN NE 130TH ST AND NE 133RD ST, E SIDE	SDW-928	L	1		9/18/2017 16:42	Y		CurbRamp_SDW-928L	GOOD	SINGLE	
DISTRICT5	20TH AVE NE BETWEEN NE 130TH ST AND NE 133RD ST, W SIDE	SDW-927	L	1		9/18/2017 16:42	Y		CurbRamp_SDW-927L	GOOD	SINGLE	
DISTRICT5	20TH AVE NE BETWEEN NE 133RD ST AND NE 135TH ST, E SIDE	SDW-926	L	1	Y	9/18/2017 16:42	Y		CurbRamp_SDW-926L	POOR	SINGLE	
DISTRICT5	20TH AVE NE BETWEEN NE 133RD ST AND NE 135TH ST, E SIDE	SDW-926	H	1	Y	9/18/2017 16:42	Y		CurbRamp_SDW-926H	POOR	SINGLE	
DISTRICT5	20TH AVE NE BETWEEN NE 135TH PL AND NE 136TH ST, E SIDE	SDW-46359	L	1	Y	9/18/2017 16:42	Y		CurbRamp_SDW-46359L	POOR	SINGLE	
DISTRICT5	20TH AVE NE BETWEEN NE 135TH ST AND NE 135TH PL, E SIDE	SDW-924	H	1	Y	9/18/2017 16:42	Y		CurbRamp_SDW-924H	POOR	SINGLE	
DISTRICT5	20TH AVE NE BETWEEN NE 135TH ST AND NE 135TH PL, E SIDE	SDW-924	L	1	Y	9/18/2017 16:42	Y		CurbRamp_SDW-924L	POOR	SINGLE	
DISTRICT5	20TH AVE NE BETWEEN NE 136TH ST AND NE 137TH ST, E SIDE	SDW-922	H	1	Y	9/18/2017 16:42	Y		CurbRamp_SDW-922H	POOR	SINGLE	
DISTRICT5	20TH AVE NE BETWEEN NE 137TH ST AND NE 140TH ST, E SIDE	SDW-840	L	1	Y	9/18/2017 16:42	Y		CurbRamp_SDW-840L	POOR	SINGLE	
DISTRICT5	20TH AVE NE BETWEEN NE 137TH ST AND NE 140TH ST, E SIDE	SDW-840	H	1	Y	9/18/2017 16:42	Y		CurbRamp_SDW-840H	POOR	SINGLE	
DISTRICT5	20TH AVE NE BETWEEN NE 140TH ST AND NE 143RD ST, E SIDE	SDW-838	H	1	Y	9/18/2017 16:42	Y		CurbRamp_SDW-838H	POOR	SINGLE	
DISTRICT5	20TH AVE NE BETWEEN NE 140TH ST AND NE 143RD ST, E SIDE	SDW-838	L	1	Y	9/18/2017 16:42	Y		CurbRamp_SDW-838L	POOR	SINGLE	
DISTRICT5	20TH AVE NE BETWEEN NE 143RD ST AND NE 145TH ST, E SIDE	SDW-836	L	1	Y	9/18/2017 16:42	Y		CurbRamp_SDW-836L	POOR	SINGLE	
DISTRICT5	20TH AVE NE BETWEEN NE 85TH ST AND LAKE CITY WAY NE, E SIDE	SDW-34741	L	1	Y	9/18/2017 16:42	Y		CurbRamp_SDW-34741L	POOR	SINGLE	
DISTRICT6	20TH AVE NW BETWEEN RUSSELL AVE NW AND NW MARKET ST, W SIDE	SDW-35434	H	1		9/18/2017 16:42	Y		CurbRamp_SDW-35434H	POOR	SINGLE	
DISTRICT6	20TH AVE NW BETWEEN SHILSHOLE AVE NW AND BALLARD AVE NW, E SIDE	SDW-35435	L	1	Y	9/18/2017 16:42	Y		CurbRamp_SDW-35435L	POOR	SINGLE	
DISTRICT2	20TH AVE S BETWEEN S COLLEGE ST AND S BAYVIEW W ST, E SIDE	SDW-32565	L	1	Y	9/18/2017 16:42	Y		CurbRamp_SDW-32565L	POOR	SINGLE	
DISTRICT2	20TH AVE S BETWEEN S COLLEGE ST AND S BAYVIEW W ST, W SIDE	SDW-23024	L	1	Y	9/18/2017 16:42	Y		CurbRamp_SDW-23024L	POOR	SINGLE	
DISTRICT2	20TH AVE S BETWEEN S HILL ST AND S WALKER ST, E SIDE	SDW-19310	H	1	Y	9/22/2017 20:49	Y		CurbRamp_SDW-19310H	POOR	SINGLE	Y
DISTRICT2	20TH AVE S BETWEEN S HILL ST AND S WALKER ST, W SIDE	SDW-19311	H	1	Y	9/18/2017 16:42	Y		CurbRamp_SDW-19311H	POOR	SINGLE	
DISTRICT2	20TH AVE S BETWEEN S WALKER ST AND S COLLEGE ST, E SIDE	SDW-39959	L	1	Y	9/22/2017 20:21	Y		CurbRamp_SDW-39959L	POOR	SINGLE	Y
DISTRICT2	20TH AVE S BETWEEN S WALKER ST AND S COLLEGE ST, E SIDE	SDW-39959	H	1	Y	9/18/2017 20:47	Y		CurbRamp_SDW-39959H	POOR	SINGLE	Y
DISTRICT2	20TH AVE S BETWEEN S WALKER ST AND S COLLEGE ST, W SIDE	SDW-19309	L	1	Y	9/22/2017 20:48	Y		CurbRamp_SDW-19309L	POOR	SINGLE	Y
DISTRICT2	20TH AVE S BETWEEN S WALKER ST AND S COLLEGE ST, W SIDE	SDW-19309	H	1	Y	9/18/2017 23:16	Y		CurbRamp_SDW-19309H	Poor	SINGLE	
DISTRICT1	20TH AVE SW BETWEEN DELRIDGE WAY SW AND SW BARTON ST, W SIDE	SDW-42273	H	0.5		9/22/2017 23:22	Y		CurbRamp_SDW-42273H	GOOD	SHARED	Y
DISTRICT1	20TH AVE SW BETWEEN SW ROXBURY ST AND SW 98TH ST, E SIDE	SDW-42271	H	1	Y	9/22/2017 22:06	Y		CurbRamp_SDW-42271H	POOR	SINGLE	Y
DISTRICT1	20TH AVE SW BETWEEN SW ROXBURY ST AND SW 98TH ST, W SIDE	SDW-25663	H	1	Y	9/22/2017 21:23	Y		CurbRamp_SDW-25663H	POOR	SINGLE	Y
DISTRICT2	21ST AVE S BETWEEN S MCCLELLAN S ST AND S FOREST N ST, W SIDE	SDW-22893	L	1		9/18/2017 16:42	Y		CurbRamp_SDW-22893L	POOR	SINGLE	
DISTRICT1	21ST AVE SW BETWEEN SW JUNEAU ST AND SW GRAHAM ST, W SIDE	SDW-46634	H	1		9/18/2017 16:42	Y		CurbRamp_SDW-46634	POOR	SINGLE	
DISTRICT4	22ND AVE NE BETWEEN NE 45TH NR ST AND NE 46TH ST, E SIDE	SDW-13650	H	1		9/18/2017 16:42	Y		CurbRamp_SDW-13650H	GOOD	SINGLE	
DISTRICT4	22ND AVE NE BETWEEN NE 46TH ST AND 22ND WR S AVE NE, SE SIDE	SDW-16135	L	1		9/18/2017 16:42	Y		CurbRamp_SDW-16135L	GOOD	SINGLE	

SDOT ADA Transition Plan Appendix 5.1c: 2016-2017 Curb Ramp "Virtual Review" Identified Locations

COUNCIL_DISTRICT	SW_UNITDESC	SW_UNITID	RAMP_LOCATION	COUNT	ASPHALT_ACCESS_POINT	DATE_EDITED	VIRTUAL_REVIEW	REMOVED	RAMP_KEY	CONDITION	CATEGORY	UPLOADED
DISTRICT6	22ND AVE NW BETWEEN NW 80TH ST AND NW 83RD ST, W SIDE	SDW-36653	H	1		9/18/2017 16:42	Y		CurbRamp_SDW-36653H	GOOD	SINGLE	
DISTRICT6	22ND AVE NW BETWEEN NW 83RD ST AND NW 85TH ST, W SIDE	SDW-997	L	1		9/18/2017 16:42	Y		CurbRamp_SDW-997L	GOOD	SINGLE	
DISTRICT6	22ND AVE NW BETWEEN SHILSHOLE AVE NW AND BALLARD AVE NW, E SIDE	SDW-985	L	1	Y	9/18/2017 16:42	Y		CurbRamp_SDW-985L	POOR	SINGLE	
DISTRICT2	22ND AVE S BETWEEN S LUCILE ST AND S ORCAS ST, E SIDE	SDW-19610	H	1	Y	9/18/2017 16:42	Y		CurbRamp_SDW-19610H	POOR	SINGLE	
DISTRICT1	22ND AVE SW BETWEEN 23RD AVE SW AND 21ST AVE SW, SW SIDE	SDW-28138	L	1		9/18/2017 16:42	Y		CurbRamp_SDW-28138L	GOOD	SINGLE	
DISTRICT3	23RD AVE BETWEEN E JAMES ST AND E CHERRY ST, W SIDE	SDW-17566	L	0.5		9/18/2017 16:42	Y		CurbRamp_SDW-17566L	GOOD	SHARED	
DISTRICT3	23RD AVE BETWEEN E JEFFERSON ST AND E JAMES ST, W SIDE	SDW-17568	H	0.5		9/18/2017 16:42	Y		CurbRamp_SDW-17568H	GOOD	SHARED	
DISTRICT5	23RD AVE NE BETWEEN NE 128TH ST AND NE 130TH ST, W SIDE	SDW-34950	H	0.5	Y	9/18/2017 16:42	Y		CurbRamp_SDW-34950H	POOR	SHARED	
DISTRICT1	23RD AVE SW BETWEEN SW OREGON ST AND 22ND AVE SW, SW SIDE	SDW-24922	H	1		9/18/2017 16:42	Y		CurbRamp_SDW-24922H	GOOD	SINGLE	
DISTRICT3	23RD WR AVE S BETWEEN S GRAND ST AND S HOLGATE ST, W SIDE	SDW-15001	H	1		9/22/2017 22:40	Y		CurbRamp_SDW-15001H	GOOD	SINGLE	Y
DISTRICT6	24TH AVE NW BETWEEN NW 54TH ST AND SHILSHOLE AVE NW, W SIDE	SDW-1077	L	1	Y	9/18/2017 16:42	Y		CurbRamp_SDW-1077L	POOR	SINGLE	
DISTRICT6	24TH AVE NW BETWEEN NW 87TH ST AND NW 90TH ST, W SIDE	SDW-1099	H	1	Y	9/18/2017 16:42	Y		CurbRamp_SDW-1099H	POOR	SINGLE	
DISTRICT3	24TH AVE S BETWEEN S GRAND ST AND S HOLGATE ST, E SIDE	SDW-18850	H	1	Y	9/22/2017 22:45	Y		CurbRamp_SDW-18850H	POOR	SINGLE	Y
DISTRICT2	24TH AVE S BETWEEN S HANFORD W ST AND S HORTON ST, E SIDE	SDW-22906	L	0.5		9/18/2017 16:42	Y		CurbRamp_SDW-22906L	GOOD	SHARED	
DISTRICT2	24TH AVE S BETWEEN S HANFORD W ST AND S HORTON ST, W SIDE	SDW-39525	L	0.5		9/18/2017 16:42	Y		CurbRamp_SDW-39525L	GOOD	SHARED	
DISTRICT3	24TH AVE S BETWEEN S HOLGATE ST AND S PLUM ST, E SIDE	SDW-18848	L	0.5	Y	9/22/2017 22:44	Y		CurbRamp_SDW-18848L	GOOD	SHARED	Y
DISTRICT3	24TH AVE S BETWEEN S MASSACHUSETTS ST AND S GRAND ST, E SIDE	SDW-19461	H	1	Y	9/22/2017 22:53	Y		CurbRamp_SDW-19461H	POOR	SINGLE	Y
DISTRICT6	25TH AVE NW BETWEEN NW 85TH ST AND NW 87TH W ST, W SIDE	SDW-1612	H	1	Y	9/18/2017 16:42	Y		CurbRamp_SDW-1612H	POOR	SINGLE	
DISTRICT2	25TH AVE S BETWEEN DEAD END 5 AND S ORCAS ST, E SIDE	SDW-20358	H	1	Y	9/18/2017 16:42	Y		CurbRamp_SDW-20358H	POOR	SINGLE	
DISTRICT3	25TH AVE S BETWEEN S GRAND ST AND S HOLGATE ST, W SIDE	SDW-19473	H	1	Y	9/22/2017 22:55	Y		CurbRamp_SDW-19473H	POOR	SINGLE	Y
DISTRICT3	25TH AVE S BETWEEN S GRAND ST AND S HOLGATE ST, W SIDE	SDW-19473	L	1	Y	9/22/2017 22:56	Y		CurbRamp_SDW-19473L	POOR	SINGLE	Y
DISTRICT3	25TH AVE S BETWEEN S HOLGATE ST AND S PLUM ST, E SIDE	SDW-19471	L	1	Y	9/22/2017 22:54	Y		CurbRamp_SDW-19471L	POOR	SINGLE	Y
DISTRICT3	25TH AVE S BETWEEN S HOLGATE ST AND S PLUM ST, W SIDE	SDW-19472	L	1	Y	9/22/2017 22:54	Y		CurbRamp_SDW-19472L	POOR	SINGLE	Y
DISTRICT3	25TH AVE S BETWEEN S MASSACHUSETTS ST AND S GRAND ST, E SIDE	SDW-19474	H	1	Y	9/22/2017 22:57	Y		CurbRamp_SDW-19474H	POOR	SINGLE	Y
DISTRICT1	25TH AVE SW BETWEEN SW BRANDON ST AND SW FINDLAY ST, E SIDE	SDW-25137	H	1		9/18/2017 16:42	Y		CurbRamp_SDW-25137H	GOOD	SINGLE	
DISTRICT1	25TH AVE SW BETWEEN SW BRANDON ST AND SW FINDLAY ST, E SIDE	SDW-25137	L	1		9/18/2017 16:42	Y		CurbRamp_SDW-25137L	GOOD	SINGLE	
DISTRICT1	25TH AVE SW BETWEEN SW BRANDON ST AND SW FINDLAY ST, W SIDE	SDW-25138	L	1		9/18/2017 16:42	Y		CurbRamp_SDW-25138L	GOOD	SINGLE	
DISTRICT1	25TH AVE SW BETWEEN SW BRANDON ST AND SW FINDLAY ST, W SIDE	SDW-25138	H	1		9/18/2017 16:42	Y		CurbRamp_SDW-25138H	GOOD	SINGLE	
DISTRICT1	25TH AVE SW BETWEEN SW FINDLAY ST AND SW JUNEAU ST, E SIDE	SDW-25135	H	1		9/18/2017 16:42	Y		CurbRamp_SDW-25135H	GOOD	SINGLE	
DISTRICT3	26TH AVE BETWEEN E ALDER ST AND E JEFFERSON ST, E SIDE	SDW-17176	L	0.5		9/18/2017 16:42	Y		CurbRamp_SDW-17176L	FAIR	SHARED	
DISTRICT3	26TH AVE E BETWEEN BOYER AVE E AND E NEWTON ST, E SIDE	SDW-40380	H	1		9/18/2017 16:42	Y		CurbRamp_SDW-40380H	FAIR	SINGLE	
DISTRICT3	26TH AVE E BETWEEN E GARFIELD ST AND BOYER AVE E, W SIDE	SDW-18503	H	1		9/18/2017 16:42	Y		CurbRamp_SDW-18503H	GOOD	SINGLE	
DISTRICT3	26TH AVE E BETWEEN E NEWTON ST AND E LYNN W ST, E SIDE	SDW-18501	L	1		9/18/2017 16:42	Y		CurbRamp_SDW-18501L	FAIR	SINGLE	
DISTRICT4	26TH AVE NE BETWEEN DEAD END 1 AND NE 68TH ST, E SIDE	SDW-37190	H	0.5		9/20/2017 16:45	Y		CurbRamp_SDW-37190H	FAIR	SHARED	
DISTRICT4	26TH AVE NE BETWEEN DEAD END 1 AND NE 68TH ST, W SIDE	SDW-11801	H	0.5		9/20/2017 16:44	Y		CurbRamp_SDW-11801H	FAIR	SHARED	
DISTRICT3	26TH AVE S BETWEEN S GRAND ST AND S HOLGATE ST, E SIDE	SDW-19708	H	1		9/22/2017 22:58	Y		CurbRamp_SDW-19708H	GOOD	SINGLE	Y
DISTRICT3	26TH AVE S BETWEEN S GRAND ST AND S HOLGATE ST, E SIDE	SDW-19708	L	1		9/22/2017 22:59	Y		CurbRamp_SDW-19708L	GOOD	SINGLE	Y
DISTRICT3	26TH AVE S BETWEEN S GRAND ST AND S HOLGATE ST, W SIDE	SDW-19709	H	1	Y	9/22/2017 22:59	Y		CurbRamp_SDW-19709H	POOR	SINGLE	Y
DISTRICT1	26TH AVE SW BETWEEN PUGET BLVD SW AND SW BRANDON ST, E SIDE	SDW-42535	H	1		9/18/2017 16:42	Y		CurbRamp_SDW-42535H	GOOD	SINGLE	
DISTRICT2	27TH AVE S BETWEEN S FOREST ST AND DEAD END 3, E SIDE	SDW-26012	L	1		9/18/2017 16:42	Y		CurbRamp_SDW-26012L	GOOD	SINGLE	
DISTRICT2	27TH AVE S BETWEEN S FOREST ST AND DEAD END 3, W SIDE	SDW-42750	L	1		9/18/2017 16:42	Y		CurbRamp_SDW-42750L	GOOD	SINGLE	
DISTRICT2	27TH AVE S BETWEEN S WINTHROP ST AND S HANFORD ST, E SIDE	SDW-46495	L	1		9/18/2017 16:42	Y		CurbRamp_SDW-46495L	GOOD	SINGLE	
DISTRICT2	27TH AVE S BETWEEN S WINTHROP ST AND S HANFORD ST, E SIDE	SDW-46495	H	1		9/18/2017 16:42	Y		CurbRamp_SDW-46495H	GOOD	SINGLE	
DISTRICT2	27TH AVE S BETWEEN S WINTHROP ST AND S HANFORD ST, E SIDE	SDW-27128	L	1		9/18/2017 16:42	Y		CurbRamp_SDW-27128L	GOOD	SINGLE	
DISTRICT1	27TH AVE SW BETWEEN SHINKLE N PL SW AND SW OTHELLO ST, E SIDE	SDW-46412	L	1		9/18/2017 16:42	Y		CurbRamp_SDW-46412L	GOOD	SINGLE	
DISTRICT1	27TH AVE SW BETWEEN SHINKLE N PL SW AND SW OTHELLO ST, E SIDE	SDW-46412	H	1		9/18/2017 16:42	Y		CurbRamp_SDW-46412H	GOOD	SINGLE	
DISTRICT1	27TH AVE SW BETWEEN SHINKLE N PL SW AND SW OTHELLO ST, W SIDE	SDW-46411	H	1		9/18/2017 16:42	Y		CurbRamp_SDW-46411H	GOOD	SINGLE	
DISTRICT1	27TH AVE SW BETWEEN SHINKLE N PL SW AND SW OTHELLO ST, W SIDE	SDW-46411	L	1		9/18/2017 16:42	Y		CurbRamp_SDW-46411L	GOOD	SINGLE	
DISTRICT1	27TH AVE SW BETWEEN SW ELMGROVE ST AND SW THISTLE ST, E SIDE	SDW-31643	H	0.5		9/22/2017 21:41	Y		CurbRamp_SDW-31643H	GOOD	SHARED	Y
DISTRICT1	27TH AVE SW BETWEEN SW MYRTLE ST AND SHINKLE N PL SW, E SIDE	SDW-46409	L	1		9/18/2017 16:42	Y		CurbRamp_SDW-46409L	GOOD	SINGLE	
DISTRICT1	27TH AVE SW BETWEEN SW MYRTLE ST AND SHINKLE N PL SW, E SIDE	SDW-46409	H	1		9/18/2017 16:42	Y		CurbRamp_SDW-46409H	GOOD	SINGLE	
DISTRICT1	27TH AVE SW BETWEEN SW MYRTLE ST AND SHINKLE N PL SW, W SIDE	SDW-46410	H	1		9/18/2017 16:42	Y		CurbRamp_SDW-46410H	GOOD	SINGLE	
DISTRICT1	27TH AVE SW BETWEEN SW SYLVAN HEIGHTS DR AND SW MYRTLE ST, E SIDE	SDW-46398	H	1		9/18/2017 16:42	Y		CurbRamp_SDW-46398H	GOOD	SINGLE	
DISTRICT1	27TH AVE SW BETWEEN SW SYLVAN HEIGHTS DR AND SW MYRTLE ST, E SIDE	SDW-46398	L	1		9/18/2017 16:42	Y		CurbRamp_SDW-46398L	GOOD	SINGLE	
DISTRICT1	27TH AVE SW BETWEEN SW SYLVAN HEIGHTS DR AND SW MYRTLE ST, W SIDE	SDW-46397	L	1		9/18/2017 16:42	Y		CurbRamp_SDW-46397L	GOOD	SINGLE	
DISTRICT1	27TH AVE SW BETWEEN SW SYLVAN HEIGHTS DR AND SW MYRTLE ST, W SIDE	SDW-46397	H	1		9/18/2017 16:42	Y		CurbRamp_SDW-46397H	GOOD	SINGLE	
DISTRICT5	28TH AVE NE BETWEEN NE 125TH ST AND NE 127TH ST, W SIDE	SDW-1864	H	1		9/18/2017 16:42	Y		CurbRamp_SDW-1864H	GOOD	SINGLE	
DISTRICT5	28TH AVE NE BETWEEN NE 127TH ST AND DEAD END 3, E SIDE	SDW-38053	L	1		9/18/2017 16:42	Y		CurbRamp_SDW-38053L	GOOD	SINGLE	
DISTRICT6	28TH AVE NW BETWEEN NW 65TH ST AND NW 66TH ST, W SIDE	SDW-1832	H	1		9/18/2017 16:42	Y		CurbRamp_SDW-1832H	GOOD	SINGLE	

SDOT ADA Transition Plan Appendix 5.1c: 2016-2017 Curb Ramp "Virtual Review" Identified Locations

COUNCIL_DISTRICT	SW_UNITDESC	SW_UNITID	RAMP_LOCATION	COUNT	ASPHALT_ACCESS_POINT	DATE_EDITED	VIRTUAL_REVIEW	REMOVED	RAMP_KEY	CONDITION	CATEGORY	UPLOADED
DISTRICT6	28TH AVE NW BETWEEN NW 66TH ST AND NW 67TH S ST, W SIDE	SDW-1831	L	1		9/18/2017 16:42	Y		CurbRamp_SDW-1831L	GOOD	SINGLE	
DISTRICT6	28TH AVE NW BETWEEN NW 66TH ST AND NW 67TH S ST, W SIDE	SDW-1831	H	1		9/18/2017 16:42	Y		CurbRamp_SDW-1831H	GOOD	SINGLE	
DISTRICT6	28TH AVE NW BETWEEN NW 67TH N ST AND NW 68TH ST, E SIDE	SDW-37927	L	0.5		9/18/2017 16:42	Y		CurbRamp_SDW-37927L	GOOD	SHARED	
DISTRICT6	28TH AVE NW BETWEEN NW 67TH S ST AND NW 67TH N ST, E SIDE	SDW-1830	H	0.5		9/18/2017 16:42	Y		CurbRamp_SDW-1830H	GOOD	SHARED	
DISTRICT6	28TH AVE NW BETWEEN NW 67TH S ST AND NW 67TH N ST, W SIDE	SDW-1829	H	1		9/18/2017 16:42	Y		CurbRamp_SDW-1829H	GOOD	SINGLE	
DISTRICT6	28TH AVE NW BETWEEN NW 67TH S ST AND NW 67TH N ST, W SIDE	SDW-1829	L	1		9/18/2017 16:42	Y		CurbRamp_SDW-1829L	GOOD	SINGLE	
DISTRICT6	28TH AVE NW BETWEEN NW 70TH ST AND NW 71ST ST, W SIDE	SDW-1439	H	0.5		9/18/2017 16:42	Y		CurbRamp_SDW-1439H	GOOD	SHARED	
DISTRICT6	28TH AVE NW BETWEEN NW 71ST ST AND NW 72ND ST, W SIDE	SDW-36824	L	0.5		9/18/2017 16:42	Y		CurbRamp_SDW-36824L	GOOD	SHARED	
DISTRICT6	28TH AVE NW BETWEEN NW 71ST ST AND NW 72ND ST, W SIDE	SDW-36824	H	1		9/18/2017 16:42	Y		CurbRamp_SDW-36824H	GOOD	SINGLE	
DISTRICT6	28TH AVE NW BETWEEN NW 72ND ST AND NW 73RD S ST, W SIDE	SDW-1869	L	0.5		9/18/2017 16:42	Y		CurbRamp_SDW-1869L	GOOD	SHARED	
DISTRICT6	28TH AVE NW BETWEEN NW 94TH ST AND NW 95TH ST, SW SIDE	SDW-1280	L	1	Y	9/18/2017 16:42	Y		CurbRamp_SDW-1280L	POOR	SINGLE	
DISTRICT6	28TH AVE NW BETWEEN NW 94TH ST AND NW 95TH ST, SW SIDE	SDW-1280	H	1	Y	9/18/2017 16:42	Y		CurbRamp_SDW-1280H	POOR	SINGLE	
DISTRICT6	28TH AVE NW BETWEEN NW GOLDEN DR AND TRITON DR NW, W SIDE	SDW-1276	H	1	Y	9/18/2017 16:42	Y		CurbRamp_SDW-1276H	POOR	SINGLE	
DISTRICT6	28TH AVE NW BETWEEN NW GOLDEN DR AND TRITON DR NW, W SIDE	SDW-1276	L	1	Y	9/18/2017 16:42	Y		CurbRamp_SDW-1276L	POOR	SINGLE	
DISTRICT2	28TH AVE S BETWEEN BEACON ER AVE S AND BEACON WR AVE S, NW SIDE	SDW-45735	M	1		9/18/2017 16:42	Y		CurbRamp_SDW-45735M	FAIR	SINGLE	
DISTRICT2	28TH AVE S BETWEEN BEACON ER AVE S AND BEACON WR AVE S, NW SIDE	SDW-45735	H	1		9/18/2017 16:42	Y		CurbRamp_SDW-45735H	FAIR	SINGLE	
DISTRICT2	28TH AVE S BETWEEN BEACON ER AVE S AND BEACON WR AVE S, NW SIDE	SDW-45735	L	1		9/18/2017 16:42	Y		CurbRamp_SDW-45735L	FAIR	SINGLE	
DISTRICT2	28TH AVE S BETWEEN BEACON ER AVE S AND BEACON WR AVE S, SE SIDE	SDW-45734	M	1		9/18/2017 16:42	Y		CurbRamp_SDW-45734M	FAIR	SINGLE	
DISTRICT2	28TH AVE S BETWEEN BEACON ER AVE S AND BEACON WR AVE S, SE SIDE	SDW-45734	H	1		9/18/2017 16:42	Y		CurbRamp_SDW-45734H	FAIR	SINGLE	
DISTRICT2	28TH AVE S BETWEEN S JUNEAU ST AND S RAYMOND N ST, E SIDE	SDW-20859	L	1	Y	9/22/2017 16:07	Y		CurbRamp_SDW-20859L	POOR	SINGLE	Y
DISTRICT1	28TH AVE SW BETWEEN SW ADAMS ST AND SW NEVADA ST, E SIDE	SDW-24025	L	1	Y	9/18/2017 16:42	Y		CurbRamp_SDW-24025L	POOR	SINGLE	
DISTRICT1	28TH AVE SW BETWEEN SW DAKOTA ST AND SW ADAMS ST, E SIDE	SDW-24027	H	1	Y	9/18/2017 16:42	Y		CurbRamp_SDW-24027H	POOR	SINGLE	
DISTRICT6	29TH AVE NW BETWEEN NW 75TH ST AND NW 77TH ST, W SIDE	SDW-1296	H	1		9/18/2017 16:42	Y		CurbRamp_SDW-1296H	GOOD	SINGLE	
DISTRICT6	29TH AVE NW BETWEEN NW 77TH ST AND NW 80TH ST, W SIDE	SDW-1295	L	1		9/18/2017 16:42	Y		CurbRamp_SDW-1295L	GOOD	SINGLE	
DISTRICT3	29TH AVE S BETWEEN E YESLER WAY AND S WASHINGTON ST, E SIDE	SDW-17890	H	0.5		9/18/2017 16:42	Y		CurbRamp_SDW-17890H	GOOD	SHARED	
DISTRICT6	2ND AVE NW BETWEEN NW 46TH ST AND NW 47TH ST, W SIDE	SDW-455	H	1	Y	9/18/2017 16:42	Y		CurbRamp_SDW-455H	POOR	SINGLE	
DISTRICT6	2ND AVE NW BETWEEN NW CANAL ST AND NW 36TH W ST, W SIDE	SDW-412	L	1	Y	9/18/2017 16:42	Y		CurbRamp_SDW-412L	POOR	SINGLE	
DISTRICT1	2ND AVE SW BETWEEN 2ND AV SW TURN RD AND WEST MARGINAL WAY SW, W SIDE	SDW-37765	H	0.5		9/22/2017 21:55	Y		CurbRamp_SDW-37765H	GOOD	SHARED	Y
DISTRICT1	2ND AVE SW BETWEEN 2ND AV SW TURN RD AND WEST MARGINAL WAY SW, W SIDE	SDW-46390	H	1		9/22/2017 22:16	Y		CurbRamp_SDW-46390H	GOOD	SINGLE	Y
DISTRICT1	2ND AVE SW BETWEEN 2ND AV SW TURN RD AND WEST MARGINAL WAY SW, W SIDE	SDW-46390	L	1		9/22/2017 22:16	Y		CurbRamp_SDW-46390L	GOOD	SINGLE	Y
DISTRICT5	30TH AVE NE BETWEEN NE 107TH ST AND NE 110TH ST, E SIDE	SDW-34973	L	1	Y	9/18/2017 16:42	Y		CurbRamp_SDW-34973L	POOR	SINGLE	
DISTRICT5	30TH AVE NE BETWEEN NE 133RD ST AND NE 135TH ST, W SIDE	SDW-1704	L	1	Y	9/18/2017 16:42	Y		CurbRamp_SDW-1704L	POOR	SINGLE	
DISTRICT5	30TH AVE NE BETWEEN NE 135TH ST AND NE 137TH ST, W SIDE	SDW-1703	L	1	Y	9/18/2017 16:42	Y		CurbRamp_SDW-1703L	POOR	SINGLE	
DISTRICT4	30TH AVE NE BETWEEN NE 50TH ST AND NE BLAKELEY N ST, E SIDE	SDW-45386	L	1		9/20/2017 20:42	Y		CurbRamp_SDW-45386L	FAIR	SINGLE	
DISTRICT5	30TH AVE NE BETWEEN NE 89TH ST AND NE 90TH ST, W SIDE	SDW-34977	L	1	Y	9/18/2017 16:42	Y		CurbRamp_SDW-34977L	POOR	SINGLE	
DISTRICT5	30TH AVE NE BETWEEN RAVENNA AVE NE AND NE 107TH ST, E SIDE	SDW-1442	H	1	Y	9/18/2017 16:42	Y		CurbRamp_SDW-1442H	POOR	SINGLE	
DISTRICT2	30TH AVE S BETWEEN S BAYVIEW ST AND S LANDER ST, W SIDE	SDW-24345	L	0.5		9/18/2017 16:42	Y		CurbRamp_SDW-24345L	FAIR	SHARED	
DISTRICT3	30TH AVE S BETWEEN S CHARLES ST AND S NORMAN ST, E SIDE	SDW-21239	H	0.5		9/18/2017 16:42	Y		CurbRamp_SDW-21239H	FAIR	SHARED	
DISTRICT2	30TH AVE S BETWEEN S RAYMOND ST AND DEAD END 7, E SIDE	SDW-46119	H	1		9/22/2017 18:20	Y		CurbRamp_SDW-46119H	GOOD	SINGLE	Y
DISTRICT2	30TH AVE S BETWEEN S RAYMOND ST AND DEAD END 7, W SIDE	SDW-46118	H	1		9/22/2017 18:20	Y		CurbRamp_SDW-46118H	GOOD	SINGLE	Y
DISTRICT1	30TH AVE SW BETWEEN SW AVALON WAY AND SW DAKOTA ST, E SIDE	SDW-24035	L	1		9/18/2017 16:42	Y		CurbRamp_SDW-24035L	GOOD	SINGLE	
DISTRICT1	30TH AVE SW BETWEEN SW BRANDON ST AND SW FINDLAY ST, E SIDE	SDW-26130	H	0.5		9/18/2017 16:42	Y		CurbRamp_SDW-26130H	GOOD	SHARED	
DISTRICT1	30TH AVE SW BETWEEN SW BRANDON ST AND SW FINDLAY ST, E SIDE	SDW-26130	L	1		9/18/2017 16:42	Y		CurbRamp_SDW-26130L	GOOD	SINGLE	
DISTRICT1	30TH AVE SW BETWEEN SW FINDLAY ST AND SW JUNEAU ST, E SIDE	SDW-26128	L	0.5		9/18/2017 16:42	Y		CurbRamp_SDW-26128L	GOOD	SHARED	
DISTRICT1	30TH AVE SW BETWEEN SW FINDLAY ST AND SW JUNEAU ST, E SIDE	SDW-26128	H	1		9/18/2017 16:42	Y		CurbRamp_SDW-26128H	GOOD	SINGLE	
DISTRICT6	30TH WR AVE NW BETWEEN NW 54TH SR ST AND NW 54TH ST, W SIDE	SDW-46520	H	1		9/18/2017 16:42	Y		CurbRamp_SDW-46520H	GOOD	SINGLE	
DISTRICT5	31ST AVE NE BETWEEN NE 110TH ST AND NE 113TH ST, E SIDE	SDW-1519	H	1		9/18/2017 16:42	Y		CurbRamp_SDW-1519H	FAIR	SINGLE	
DISTRICT4	31ST AVE NE BETWEEN NE 57TH ST AND NE 60TH E ST, E SIDE	SDW-14140	H	0.5		9/20/2017 20:36	Y		CurbRamp_SDW-14140H	FAIR	SHARED	
DISTRICT4	31ST AVE NE BETWEEN NE 57TH ST AND NE 60TH E ST, W SIDE	SDW-14139	H	0.5		9/20/2017 20:36	Y		CurbRamp_SDW-14139H	FAIR	SHARED	
DISTRICT2	31ST AVE S BETWEEN S GRAHAM ST AND CHIEF SEALTH TRL, E SIDE	SDW-23734	H	0.5		9/22/2017 18:25	Y		CurbRamp_SDW-23734H		SHARED	Y
DISTRICT2	31ST AVE S BETWEEN S RAYMOND ST AND S GRAHAM ST, E SIDE	SDW-18530	H	0.5		9/18/2017 16:42	Y		CurbRamp_SDW-18530H	GOOD	SHARED	
DISTRICT2	31ST AVE S BETWEEN S RAYMOND ST AND S GRAHAM ST, W SIDE	SDW-18531	H	0.5		9/18/2017 16:42	Y		CurbRamp_SDW-18531H	GOOD	SHARED	
DISTRICT1	31ST AVE SW BETWEEN SW HOLLY ST AND SW MYRTLE E ST, E SIDE	SDW-37922	H	1		9/18/2017 16:42	Y		CurbRamp_SDW-37922H	GOOD	SINGLE	
DISTRICT1	31ST AVE SW BETWEEN SW HOLLY ST AND SW MYRTLE E ST, W SIDE	SDW-1816	H	1		9/22/2017 22:39	Y		CurbRamp_SDW-1816H	GOOD	SINGLE	Y
DISTRICT1	31ST AVE SW BETWEEN SW THISTLE ST AND SW CLOVERDALE ST, W SIDE	SDW-42903	L	0.5		9/22/2017 21:36	Y		CurbRamp_SDW-42903L	GOOD	SHARED	Y
DISTRICT3	32ND AVE BETWEEN E HOWELL ST AND E DENNY S WAY, E SIDE	SDW-19798	L	1		9/18/2017 16:42	Y		CurbRamp_SDW-19798L	POOR	SINGLE	
DISTRICT3	32ND AVE BETWEEN E SPRUCE ST AND E ALDER S ST, E SIDE	SDW-19970	L	1		9/18/2017 16:42	Y		CurbRamp_SDW-19970L	GOOD	SINGLE	
DISTRICT5	32ND AVE NE BETWEEN NE 104TH ST AND NE 105TH ST, E SIDE	SDW-1461	H	1		9/18/2017 16:42	Y		CurbRamp_SDW-1461H	POOR	SINGLE	
DISTRICT5	32ND AVE NE BETWEEN NE 104TH ST AND NE 105TH ST, W SIDE	SDW-1460	H	1		9/18/2017 16:42	Y		CurbRamp_SDW-1460H	FAIR	SINGLE	

SDOT ADA Transition Plan Appendix 5.1c: 2016-2017 Curb Ramp "Virtual Review" Identified Locations

COUNCIL_DISTRICT	SW_UNITDESC	SW_UNITID	RAMP_LOCATION	COUNT	ASPHALT_ACCESS_POINT	DATE_EDITED	VIRTUAL_REVIEW	REMOVED	RAMP_KEY	CONDITION	CATEGORY	UPLOADED
DISTRICT5	32ND AVE NE BETWEEN NE 140TH ST AND NE 143RD ST, W SIDE	SDW-1401	H	1	Y	9/18/2017 16:42	Y		CurbRamp_SDW-1401H	POOR	SINGLE	
DISTRICT5	32ND AVE NE BETWEEN NE 140TH ST AND NE 143RD ST, W SIDE	SDW-1401	L	1	Y	9/18/2017 16:42	Y		CurbRamp_SDW-1401L	POOR	SINGLE	
DISTRICT6	32ND AVE NW BETWEEN NW 54TH SR ST AND NW 54TH ST, E SIDE	SDW-46519	H	1		9/18/2017 16:42	Y		CurbRamp_SDW-46519H	GOOD	SINGLE	
DISTRICT6	32ND AVE NW BETWEEN NW 54TH SR ST AND NW 54TH ST, W SIDE	SDW-46518	H	1		9/18/2017 16:42	Y		CurbRamp_SDW-46518H	GOOD	SINGLE	
DISTRICT6	32ND AVE NW BETWEEN NW 74TH ST AND NW 75TH ST, W SIDE	SDW-2035	H	1	Y	9/18/2017 16:42	Y		CurbRamp_SDW-2035H	POOR	SINGLE	
DISTRICT6	32ND AVE NW BETWEEN NW 75TH ST AND NW 77TH ST, E SIDE	SDW-2034	H	0.5		9/18/2017 16:42	Y		CurbRamp_SDW-2034H	GOOD	SHARED	
DISTRICT6	32ND AVE NW BETWEEN NW 75TH ST AND NW 77TH ST, E SIDE	SDW-2034	L	0.5	Y	9/18/2017 16:42	Y		CurbRamp_SDW-2034L	POOR	SHARED	
DISTRICT6	32ND AVE NW BETWEEN NW 75TH ST AND NW 77TH ST, W SIDE	SDW-2033	H	1		9/18/2017 16:42	Y		CurbRamp_SDW-2033H	FAIR	SINGLE	
DISTRICT6	32ND AVE NW BETWEEN NW 77TH ST AND NW 80TH ST, E SIDE	SDW-2032	L	0.5		9/18/2017 16:42	Y		CurbRamp_SDW-2032L	GOOD	SHARED	
DISTRICT6	32ND AVE NW BETWEEN NW 77TH ST AND NW 80TH ST, W SIDE	SDW-2031	L	1		9/18/2017 16:42	Y		CurbRamp_SDW-2031L	GOOD	SINGLE	
DISTRICT2	32ND AVE S BETWEEN S BAYVIEW ST AND S LANDER ST, E SIDE	SDW-22717	L	0.5	Y	9/18/2017 16:42	Y		CurbRamp_SDW-22717L	POOR	SHARED	
DISTRICT2	32ND AVE S BETWEEN S BENNETT ST AND S BRANDON ST, E SIDE	SDW-28379	H	0.5	Y	9/20/2017 19:05	Y	N	CurbRamp_SDW-28379H	POOR	SHARED	Y
DISTRICT2	32ND AVE S BETWEEN S BENNETT ST AND S BRANDON ST, W SIDE	SDW-28377	H	1	Y	9/20/2017 18:18	Y	N	CurbRamp_SDW-28377H	POOR	SINGLE	Y
DISTRICT2	32ND AVE S BETWEEN S BENNETT ST AND S BRANDON ST, W SIDE	SDW-28377	L	1	Y	9/18/2017 16:42	Y		CurbRamp_SDW-28377L	POOR	SINGLE	
DISTRICT2	32ND AVE S BETWEEN S BRANDON ST AND S LUCILE ST, E SIDE	SDW-28374	L	0.5	Y	9/20/2017 19:00	Y	N	CurbRamp_SDW-28374L	POOR	SHARED	Y
DISTRICT2	32ND AVE S BETWEEN S BRANDON ST AND S LUCILE ST, W SIDE	SDW-18660	L	1	Y	9/19/2017 22:45	Y	N	CurbRamp_SDW-18660L	POOR	SINGLE	Y
DISTRICT3	32ND AVE S BETWEEN S DEARBORN ST AND S CHARLES ST, E SIDE	SDW-23755	H	1		9/22/2017 16:47	Y		CurbRamp_SDW-23755H	POOR	SINGLE	Y
DISTRICT2	32ND AVE S BETWEEN S HUDSON ST AND S DAWSON ST, W SIDE	SDW-27132	H	1	Y	9/20/2017 16:31	Y	N	CurbRamp_SDW-27132H	POOR	SHARED	Y
DISTRICT3	32ND AVE S BETWEEN S LANE ST AND S DEARBORN ST, E SIDE	SDW-41519	L	0.5		9/22/2017 15:45	Y		CurbRamp_SDW-41519L	FAIR	SHARED	Y
DISTRICT2	32ND AVE S BETWEEN S MOUNT BAKER EB BV AND S HANFORD ST, W SIDE	SDW-22712	L	1		9/18/2017 16:42	Y		CurbRamp_SDW-22712L	FAIR	SINGLE	
DISTRICT3	33RD AVE BETWEEN E SPRING ST AND E UNION ST, W SIDE	SDW-20308	L	1		9/22/2017 16:00	Y		CurbRamp_SDW-20308L	FAIR	SINGLE	Y
DISTRICT2	33RD AVE S BETWEEN S BRANDON ST AND S LUCILE ST, W SIDE	SDW-28392	L	1	Y	9/20/2017 18:28	Y	N	CurbRamp_SDW-28392L	POOR	SINGLE	Y
DISTRICT2	33RD AVE S BETWEEN S DAWSON ST AND S BRANDON ST, E SIDE	SDW-28393	H	0.5	Y	9/20/2017 18:37	Y	N	CurbRamp_SDW-28393H	POOR	SHARED	Y
DISTRICT2	33RD AVE S BETWEEN S DAWSON ST AND S BRANDON ST, W SIDE	SDW-28743	H	1	Y	9/20/2017 18:44	Y	N	CurbRamp_SDW-28743H	POOR	SINGLE	Y
DISTRICT3	33RD AVE S BETWEEN S DEARBORN ST AND S CHARLES ST, E SIDE	SDW-44328	L	1		9/22/2017 17:40	Y		CurbRamp_SDW-44328L	FAIR	SINGLE	Y
DISTRICT2	33RD AVE S BETWEEN S LUCILE ST AND S ORCAS ST, E SIDE	SDW-28390	H	1	Y	9/20/2017 18:25	Y	N	CurbRamp_SDW-28390H	POOR	SINGLE	Y
DISTRICT2	33RD AVE S BETWEEN S ORCAS ST AND S MEAD ST, E SIDE	SDW-44274	L	1	Y	9/20/2017 20:15	Y	N	CurbRamp_SDW-44274L	POOR	SINGLE	Y
DISTRICT5	34TH AVE NE BETWEEN NE 110TH ST AND NE 113TH ST, W SIDE	SDW-2167	L	1	Y	9/18/2017 16:42	Y		CurbRamp_SDW-2167L	POOR	SINGLE	
DISTRICT6	34TH AVE NW BETWEEN NW 72ND ST AND NW 73RD ST, E SIDE	SDW-2175	L	0.5		9/18/2017 16:42	Y		CurbRamp_SDW-2175L	GOOD	SHARED	
DISTRICT6	34TH AVE NW BETWEEN NW 72ND ST AND NW 73RD ST, W SIDE	SDW-2174	L	0.5		9/18/2017 16:42	Y		CurbRamp_SDW-2174L	GOOD	SHARED	
DISTRICT1	34TH AVE SW BETWEEN SW GRAHAM ST AND SW MORGAN ST, E SIDE	SDW-26256	H	1		9/18/2017 16:42	Y		CurbRamp_SDW-26256H	GOOD	SINGLE	
DISTRICT1	34TH AVE SW BETWEEN SW GRAHAM ST AND SW MORGAN ST, W SIDE	SDW-43031	H	1		9/18/2017 16:42	Y		CurbRamp_SDW-43031H	GOOD	SINGLE	
DISTRICT1	34TH AVE SW BETWEEN SW JUNEAU ST AND SW RAYMOND ST, E SIDE	SDW-26257	L	1	Y	9/18/2017 16:42	Y		CurbRamp_SDW-26257L	POOR	SINGLE	
DISTRICT5	35TH AVE NE BETWEEN 33RD PL NE AND NE 120TH ST, E SIDE	SDW-1180	H	1	Y	9/18/2017 16:42	Y		CurbRamp_SDW-1180H	POOR	SINGLE	
DISTRICT5	35TH AVE NE BETWEEN 33RD PL NE AND NE 120TH ST, W SIDE	SDW-1179	H	1	Y	9/18/2017 16:42	Y		CurbRamp_SDW-1179H	POOR	SINGLE	
DISTRICT5	35TH AVE NE BETWEEN NE 120TH ST AND NE 123RD ST, E SIDE	SDW-36213	L	1	Y	9/18/2017 16:42	Y		CurbRamp_SDW-36213L	POOR	SINGLE	
DISTRICT5	35TH AVE NE BETWEEN NE 120TH ST AND NE 123RD ST, W SIDE	SDW-1178	L	1	Y	9/18/2017 16:42	Y		CurbRamp_SDW-1178L	POOR	SINGLE	
DISTRICT5	35TH AVE NE BETWEEN NE 130TH S ST AND NE 130TH N ST, E SIDE	SDW-1802	L	1		9/18/2017 16:42	Y		CurbRamp_SDW-1802L	GOOD	SINGLE	
DISTRICT5	35TH AVE NE BETWEEN NE 140TH ST AND NE 143RD ST, W SIDE	SDW-1794	H	1	Y	9/18/2017 16:42	Y		CurbRamp_SDW-1794H	POOR	SINGLE	
DISTRICT5	35TH AVE NE BETWEEN NE 140TH ST AND NE 143RD ST, W SIDE	SDW-1794	L	1	Y	9/18/2017 16:42	Y		CurbRamp_SDW-1794L	POOR	SINGLE	
DISTRICT4	35TH AVE NE BETWEEN NE 82ND ST AND NE 84TH ST, E SIDE	SDW-14095	H	1		9/20/2017 21:00	Y		CurbRamp_SDW-14095H	FAIR	SINGLE	
DISTRICT3	35TH AVE S BETWEEN S JACKSON ST AND S KING ST, E SIDE	SDW-23046	H	0.5	Y	9/22/2017 15:43	Y		CurbRamp_SDW-23046H	POOR	SHARED	Y
DISTRICT3	35TH AVE S BETWEEN S JACKSON ST AND S KING ST, W SIDE	SDW-23047	H	1	Y	9/22/2017 16:32	Y		CurbRamp_SDW-23047H	POOR	SINGLE	Y
DISTRICT3	35TH AVE S BETWEEN S KING ST AND S LANE ST, E SIDE	SDW-23044	L	1	Y	9/22/2017 16:30	Y		CurbRamp_SDW-23044L	POOR	SINGLE	Y
DISTRICT3	35TH AVE S BETWEEN S KING ST AND S LANE ST, W SIDE	SDW-23045	L	1	Y	9/22/2017 16:31	Y		CurbRamp_SDW-23045L	POOR	SINGLE	Y
DISTRICT6	36 UPPER AVE NW BETWEEN NW 60TH ST AND NW 62ND ST, E SIDE	SDW-36692	H	0.5		9/18/2017 16:42	Y		CurbRamp_SDW-36692H	GOOD	SHARED	
DISTRICT3	36TH AVE E BETWEEN E VALLEY ST AND E WARD ST, W SIDE	SDW-20246	H	1	Y	9/18/2017 16:42	Y		CurbRamp_SDW-20246H	POOR	SINGLE	
DISTRICT4	36TH AVE NE BETWEEN NE 47TH ST AND NE 48TH ST, E SIDE	SDW-12218	L	0.5		9/20/2017 16:20	Y		CurbRamp_SDW-12218L	FAIR	SHARED	
DISTRICT4	36TH AVE NE BETWEEN NE 47TH ST AND NE 48TH ST, W SIDE	SDW-14222	L	0.5		9/20/2017 16:19	Y		CurbRamp_SDW-14222L	FAIR	SHARED	
DISTRICT4	36TH AVE NE BETWEEN NE 50TH ST AND NE 52ND ST, E SIDE	SDW-38123	H	0.5		9/20/2017 16:22	Y		CurbRamp_SDW-38123H	FAIR	SHARED	
DISTRICT4	36TH AVE NE BETWEEN NE 52ND ST AND NE 55TH ST, E SIDE	SDW-14219	L	0.5		9/20/2017 16:23	Y		CurbRamp_SDW-14219L	FAIR	SHARED	
DISTRICT4	36TH AVE NE BETWEEN NE BLAKELEY ST AND NE 47TH ST, E SIDE	SDW-12220	H	0.5		9/20/2017 16:18	Y		CurbRamp_SDW-12220H	GOOD	SHARED	
DISTRICT4	36TH AVE NE BETWEEN NE BLAKELEY ST AND NE 47TH ST, W SIDE	SDW-12219	H	0.5		9/20/2017 16:17	Y		CurbRamp_SDW-12219H	GOOD	SHARED	
DISTRICT6	36TH AVE NW BETWEEN NW 60TH ST AND NW 61ST ST, W SIDE	SDW-2455	H	0.5	Y	9/18/2017 16:42	Y		CurbRamp_SDW-2455H	POOR	SHARED	
DISTRICT6	36TH AVE NW BETWEEN NW 61ST ST AND NW 62ND ST, E SIDE	SDW-44429	H	1		9/18/2017 16:42	Y		CurbRamp_SDW-44429H	GOOD	SINGLE	
DISTRICT6	36TH AVE NW BETWEEN NW 61ST ST AND NW 62ND ST, W SIDE	SDW-2454	H	0.5		9/18/2017 16:42	Y		CurbRamp_SDW-2454H	GOOD	SHARED	
DISTRICT6	36TH AVE NW BETWEEN NW 61ST ST AND NW 62ND ST, W SIDE	SDW-2454	L	0.5	Y	9/18/2017 16:42	Y		CurbRamp_SDW-2454L	POOR	SHARED	
DISTRICT6	36TH AVE NW BETWEEN NW 64TH ST AND NW 65TH ST, E SIDE	SDW-39171	L	0.5		9/18/2017 16:42	Y		CurbRamp_SDW-39171L	GOOD	SHARED	
DISTRICT2	36TH AVE S BETWEEN S HINDS ST AND S SPOKANE E ST, E SIDE	SDW-20661	H	1	Y	9/18/2017 16:42	Y		CurbRamp_SDW-20661H	POOR	SINGLE	



SDOT ADA Transition Plan Appendix 5.1c: 2016-2017 Curb Ramp "Virtual Review" Identified Locations

COUNCIL_DISTRICT	SW_UNITDESC	SW_UNITID	RAMP_LOCATION	COUNT	ASPHALT_ACCESS_POINT	DATE_EDITED	VIRTUAL_REVIEW	REMOVED	RAMP_KEY	CONDITION	CATEGORY	UPLOADED
DISTRICT2	36TH AVE S BETWEEN S HINDS ST AND S SPOKANE E ST, W SIDE	SDW-42160	H	1	Y	9/18/2017 16:42	Y		CurbRamp_SDW-42160H	POOR	SINGLE	
DISTRICT2	36TH AVE S BETWEEN S HINDS ST AND S SPOKANE E ST, W SIDE	SDW-42160	L	1	Y	9/18/2017 16:42	Y		CurbRamp_SDW-42160L	POOR	SINGLE	
DISTRICT3	36TH AVE S BETWEEN S MASSACHUSETTS ST AND LAKESIDE AVE S, E SIDE	SDW-23774	H	1		9/18/2017 16:42	Y		CurbRamp_SDW-23774H	GOOD	SINGLE	
DISTRICT2	36TH AVE S BETWEEN YORK RD S AND S HINDS ST, W SIDE	SDW-24199	H	1	Y	9/18/2017 16:42	Y		CurbRamp_SDW-24199H	POOR	SINGLE	
DISTRICT1	36TH AVE SW BETWEEN SW BARTON ST AND SW CAMBRIDGE ST, E SIDE	SDW-27541	L	0.5		9/18/2017 16:42	Y		CurbRamp_SDW-27541L	GOOD	SHARED	
DISTRICT1	36TH AVE SW BETWEEN SW BARTON ST AND SW CAMBRIDGE ST, W SIDE	SDW-42046	L	1		9/22/2017 22:06	Y		CurbRamp_SDW-42046L	GOOD	SINGLE	Y
DISTRICT1	36TH AVE SW BETWEEN SW CLOVERDALE ST AND SW TRENTON ST, E SIDE	SDW-27545	H	0.5		9/18/2017 16:42	Y		CurbRamp_SDW-27545H	POOR	SHARED	
DISTRICT1	36TH AVE SW BETWEEN SW CLOVERDALE ST AND SW TRENTON ST, W SIDE	SDW-27546	H	0.5		9/18/2017 16:42	Y		CurbRamp_SDW-27546H	POOR	SHARED	
DISTRICT1	36TH AVE SW BETWEEN SW HENDERSON ST AND SW BARTON ST, E SIDE	SDW-27542	H	0.5		9/22/2017 21:40	Y		CurbRamp_SDW-27542H	GOOD	SHARED	Y
DISTRICT1	36TH AVE SW BETWEEN SW HENDERSON ST AND SW BARTON ST, W SIDE	SDW-27543	H	1		9/22/2017 21:33	Y		CurbRamp_SDW-27543H	GOOD	SINGLE	Y
DISTRICT7	36TH AVE W BETWEEN W ELMORE ST AND W GOVERNMENT WAY, W SIDE	SDW-11054	H	1		9/18/2017 16:42	Y		CurbRamp_SDW-11054H	GOOD	SINGLE	
DISTRICT4	37TH AVE NE BETWEEN NE 50TH ST AND NE 52ND ST, W SIDE	SDW-12231	H	1		9/20/2017 16:20	Y		CurbRamp_SDW-12231H	FAIR	SINGLE	
DISTRICT4	37TH AVE NE BETWEEN NE 52ND ST AND NE 55TH ST, W SIDE	SDW-12229	L	1		9/20/2017 16:21	Y		CurbRamp_SDW-12229L	FAIR	SINGLE	
DISTRICT2	37TH AVE S BETWEEN S ANDOVER ST AND S DAKOTA ST, W SIDE	SDW-24205	H	1	Y	9/22/2017 16:57	Y		CurbRamp_SDW-24205H	POOR	SINGLE	Y
DISTRICT2	37TH AVE S BETWEEN S BRANDON ST AND S LUCILE ST, W SIDE	SDW-42323	H	0.5	Y	9/22/2017 17:29	Y		CurbRamp_SDW-42323H	POOR	SHARED	Y
DISTRICT2	37TH AVE S BETWEEN S COURT ST AND S ANDOVER ST, E SIDE	SDW-40952	L	1		9/18/2017 16:42	Y		CurbRamp_SDW-40952L	GOOD	SINGLE	
DISTRICT2	37TH AVE S BETWEEN S DAKOTA ST AND S ADAMS ST, E SIDE	SDW-24203	L	1	Y	9/22/2017 16:51	Y		CurbRamp_SDW-24203L	POOR	SINGLE	Y
DISTRICT2	37TH AVE S BETWEEN S FINDLAY ST AND S ORCAS ST, W SIDE	SDW-42322	L	1	Y	9/18/2017 16:42	Y		CurbRamp_SDW-42322L	POOR	SINGLE	
DISTRICT2	37TH AVE S BETWEEN S LUCILE ST AND S FINDLAY ST, W SIDE	SDW-25275	L	0.5	Y	9/18/2017 16:42	Y		CurbRamp_SDW-25275L	FAIR	SHARED	
DISTRICT2	37TH AVE S BETWEEN S LUCILE ST AND S FINDLAY ST, W SIDE	SDW-25275	H	1	Y	9/18/2017 16:42	Y		CurbRamp_SDW-25275H	POOR	SINGLE	
DISTRICT2	37TH AVE S BETWEEN YORK RD S AND S COURT ST, E SIDE	SDW-46427	H	1		9/18/2017 16:42	Y		CurbRamp_SDW-46427H	GOOD	SINGLE	
DISTRICT1	37TH AVE SW BETWEEN SW HENDERSON ST AND SW BARTON ST, E SIDE	SDW-27554	H	0.5		9/22/2017 21:39	Y		CurbRamp_SDW-27554H	GOOD	SHARED	Y
DISTRICT1	37TH AVE SW BETWEEN SW HENDERSON ST AND SW BARTON ST, W SIDE	SDW-42051	H	0.5		9/22/2017 20:23	Y		CurbRamp_SDW-42051H	GOOD	SHARED	Y
DISTRICT4	38TH AVE NE BETWEEN NE 44TH ST AND NE 45TH ST, W SIDE	SDW-35297	L	0.5		9/20/2017 16:12	Y		CurbRamp_SDW-35297L	POOR	SHARED	
DISTRICT5	38TH AVE NE BETWEEN NE 85TH W ST AND NE 86TH ST, E SIDE	SDW-2243	M	1	Y	9/18/2017 16:42	Y		CurbRamp_SDW-2243M	POOR	SINGLE	
DISTRICT5	38TH AVE NE BETWEEN NE 89TH ST AND NE 90TH ST, W SIDE	SDW-36283	L	1		9/18/2017 16:42	Y		CurbRamp_SDW-36283L	GOOD	SINGLE	
DISTRICT1	38TH AVE SW BETWEEN SW FINDLAY ST AND SW JUNEAU ST, E SIDE	SDW-45167	L	1		9/18/2017 16:42	Y		CurbRamp_SDW-45167L	GOOD	SINGLE	
DISTRICT1	38TH AVE SW BETWEEN SW HENDERSON ST AND SW BARTON W ST, E SIDE	SDW-31178	H	0.5		9/18/2017 16:42	Y		CurbRamp_SDW-31178H	GOOD	SHARED	
DISTRICT1	38TH AVE SW BETWEEN SW HENDERSON ST AND SW BARTON W ST, W SIDE	SDW-31179	H	0.5		9/18/2017 16:42	Y		CurbRamp_SDW-31179H	GOOD	SHARED	
DISTRICT2	39TH AVE S BETWEEN S BRANDON ST AND S LUCILE ST, W SIDE	SDW-25777	H	1	Y	9/22/2017 17:00	Y		CurbRamp_SDW-25777H	POOR	SINGLE	Y
DISTRICT2	39TH AVE S BETWEEN S CLOVERDALE ST AND S TRENTON ST, E SIDE	SDW-41492	L	1		9/18/2017 16:42	Y		CurbRamp_SDW-41492L	GOOD	SINGLE	
DISTRICT2	39TH AVE S BETWEEN S CLOVERDALE ST AND S TRENTON ST, W SIDE	SDW-17114	L	1		9/18/2017 16:42	Y		CurbRamp_SDW-17114L	GOOD	SINGLE	
DISTRICT2	39TH AVE S BETWEEN S KENYON ST AND CHIEF SEALTH TRL, E SIDE	SDW-46089	L	0.5		9/18/2017 16:42	Y		CurbRamp_SDW-46089L	GOOD	SHARED	
DISTRICT2	39TH AVE S BETWEEN S MEAD ST AND S JUNEAU ST, W SIDE	SDW-25769	H	1	Y	9/22/2017 16:59	Y		CurbRamp_SDW-25769H	POOR	SINGLE	Y
DISTRICT2	39TH AVE S BETWEEN S OREGON ST AND S CONOVER WAY, E SIDE	SDW-23412	H	0.5	Y	9/22/2017 16:40	Y		CurbRamp_SDW-23412H	POOR	SHARED	Y
DISTRICT2	39TH AVE S BETWEEN S OREGON ST AND S CONOVER WAY, W SIDE	SDW-23413	H	1	Y	9/22/2017 16:42	Y		CurbRamp_SDW-23413H	POOR	SINGLE	Y
DISTRICT1	39TH AVE SW BETWEEN SW 104TH ST AND SW 105TH ST, E SIDE	SDW-27603	L	1		9/22/2017 21:33	Y		CurbRamp_SDW-27603L	GOOD	SINGLE	Y
DISTRICT1	39TH AVE SW BETWEEN SW HENDERSON ST AND SW BARTON ST, E SIDE	SDW-42512	H	0.5		9/18/2017 16:42	Y		CurbRamp_SDW-42512H	GOOD	SHARED	
DISTRICT1	39TH AVE SW BETWEEN SW HENDERSON ST AND SW BARTON ST, W SIDE	SDW-31182	H	0.5		9/18/2017 16:42	Y		CurbRamp_SDW-31182H	FAIR	SHARED	
DISTRICT1	39TH AVE SW BETWEEN SW HOLLY ST AND SW WILLOW ST, W SIDE	SDW-31293	L	0.5		9/18/2017 16:42	Y		CurbRamp_SDW-31293L	FAIR	SHARED	
DISTRICT1	39TH AVE SW BETWEEN SW KENYON ST AND SW MONROE ST, W SIDE	SDW-42843	L	0.5		9/18/2017 16:42	Y		CurbRamp_SDW-42843L	GOOD	SHARED	
DISTRICT1	39TH AVE SW BETWEEN SW PORTLAND ST AND SW KENYON ST, W SIDE	SDW-30699	H	0.5		9/18/2017 16:42	Y		CurbRamp_SDW-30699H	GOOD	SHARED	
DISTRICT5	3RD AVE NE BETWEEN NE 97TH ST AND NE 100TH ST, E SIDE	SDW-21728	L	1		9/18/2017 16:42	Y		CurbRamp_SDW-21728L	FAIR	SINGLE	
DISTRICT6	3RD AVE NW BETWEEN HOLMAN RD NW AND NW 103RD S ST, W SIDE	SDW-34117	H	0.5	Y	9/18/2017 16:42	Y		CurbRamp_SDW-34117H	POOR	SHARED	
DISTRICT6	3RD AVE NW BETWEEN NW 100TH ST AND NW 101ST ST, E SIDE	SDW-16711	L	1		9/18/2017 16:42	Y		CurbRamp_SDW-16711L	POOR	SINGLE	
DISTRICT6	3RD AVE NW BETWEEN NW 103RD N ST AND NW 104TH ST, E SIDE	SDW-34969	L	1	Y	9/18/2017 16:42	Y		CurbRamp_SDW-34969L	POOR	SINGLE	
DISTRICT6	3RD AVE NW BETWEEN NW 103RD S ST AND NW 103RD N ST, E SIDE	SDW-1696	H	1	Y	9/18/2017 16:42	Y		CurbRamp_SDW-1696H	POOR	SINGLE	
DISTRICT6	3RD AVE NW BETWEEN NW 103RD S ST AND NW 103RD N ST, W SIDE	SDW-34116	L	0.5	Y	9/18/2017 16:42	Y		CurbRamp_SDW-34116L	POOR	SHARED	
DISTRICT6	3RD AVE NW BETWEEN NW 104TH ST AND NW 105TH ST, E SIDE	SDW-1695	L	1	Y	9/18/2017 16:42	Y		CurbRamp_SDW-1695L	POOR	SINGLE	
DISTRICT5	3RD AVE NW BETWEEN NW 112TH ST AND NW 113TH PL, W SIDE	SDW-44989	L	1	Y	9/18/2017 16:42	Y		CurbRamp_SDW-44989L	POOR	SINGLE	
DISTRICT5	3RD AVE NW BETWEEN NW 115TH ST AND NW 117TH ST, W SIDE	SDW-31359	H	1	Y	9/18/2017 16:42	Y		CurbRamp_SDW-31359H	POOR	SINGLE	
DISTRICT5	3RD AVE NW BETWEEN NW 117TH ST AND NW 120TH ST, W SIDE	SDW-44988	L	1	Y	9/18/2017 16:42	Y		CurbRamp_SDW-44988L	POOR	SINGLE	
DISTRICT5	3RD AVE NW BETWEEN NW 122ND ST AND NW 125TH ST, E SIDE	SDW-1670	H	1	Y	9/18/2017 16:42	Y		CurbRamp_SDW-1670H	POOR	SINGLE	
DISTRICT5	3RD AVE NW BETWEEN NW 125TH ST AND NW 127TH ST, E SIDE	SDW-35928	L	0.5	Y	9/18/2017 16:42	Y		CurbRamp_SDW-35928L	POOR	SHARED	
DISTRICT5	3RD AVE NW BETWEEN NW 125TH ST AND NW 127TH ST, E SIDE	SDW-35928	H	1	Y	9/18/2017 16:42	Y		CurbRamp_SDW-35928H	POOR	SINGLE	
DISTRICT5	3RD AVE NW BETWEEN NW 127TH ST AND NW 130TH ST, E SIDE	SDW-35926	H	0.5	Y	9/18/2017 16:42	Y		CurbRamp_SDW-35926H	POOR	SHARED	
DISTRICT5	3RD AVE NW BETWEEN NW 127TH ST AND NW 130TH ST, E SIDE	SDW-35926	L	1	Y	9/18/2017 16:42	Y		CurbRamp_SDW-35926L	POOR	SINGLE	
DISTRICT5	3RD AVE NW BETWEEN NW 130TH ST AND NW 131ST ST, E SIDE	SDW-35925	H	1	Y	9/18/2017 16:42	Y		CurbRamp_SDW-35925H	POOR	SINGLE	
DISTRICT5	3RD AVE NW BETWEEN NW 130TH ST AND NW 131ST ST, E SIDE	SDW-35925	L	1	Y	9/18/2017 16:42	Y		CurbRamp_SDW-35925L	POOR	SINGLE	

**SDOT ADA Transition Plan Appendix 5.1c: 2016-2017 Curb Ramp "Virtual Review" Identified Locations**

COUNCIL_DISTRICT	SW_UNITDESC	SW_UNITID	RAMP_LOCATION	COUNT	ASPHALT_ACCESS_POINT	DATE_EDITED	VIRTUAL_REVIEW	REMOVED	RAMP_KEY	CONDITION	CATEGORY	UPLOADED
DISTRICT5	3RD AVE NW BETWEEN NW 131ST ST AND NW 132ND ST, E SIDE	SDW-35923	H	1	Y	9/18/2017 16:42	Y		CurbRamp_SDW-35923H	POOR	SINGLE	
DISTRICT5	3RD AVE NW BETWEEN NW 131ST ST AND NW 132ND ST, E SIDE	SDW-35923	L	1	Y	9/18/2017 16:42	Y		CurbRamp_SDW-35923L	POOR	SINGLE	
DISTRICT5	3RD AVE NW BETWEEN NW 132ND ST AND NW 135TH PL, E SIDE	SDW-35922	L	1	Y	9/18/2017 16:42	Y		CurbRamp_SDW-35922L	POOR	SINGLE	
DISTRICT5	3RD AVE NW BETWEEN NW 132ND ST AND NW 135TH PL, E SIDE	SDW-35922	H	1	Y	9/18/2017 16:42	Y		CurbRamp_SDW-35922H	POOR	SINGLE	
DISTRICT5	3RD AVE NW BETWEEN NW 135TH PL AND NW 136TH ST, E SIDE	SDW-41933	L	1	Y	9/18/2017 16:42	Y		CurbRamp_SDW-41933L	POOR	SINGLE	
DISTRICT5	3RD AVE NW BETWEEN NW 135TH PL AND NW 136TH ST, E SIDE	SDW-41933	H	1	Y	9/18/2017 16:42	Y		CurbRamp_SDW-41933H	POOR	SINGLE	
DISTRICT5	3RD AVE NW BETWEEN NW 136TH ST AND NW 137TH ST, E SIDE	SDW-35919	L	1	Y	9/18/2017 16:42	Y		CurbRamp_SDW-35919L	POOR	SINGLE	
DISTRICT5	3RD AVE NW BETWEEN NW 136TH ST AND NW 137TH ST, E SIDE	SDW-35919	H	1	Y	9/18/2017 16:42	Y		CurbRamp_SDW-35919H	POOR	SINGLE	
DISTRICT5	3RD AVE NW BETWEEN NW 137TH ST AND NW 140TH ST, E SIDE	SDW-44247	L	1	Y	9/18/2017 16:42	Y		CurbRamp_SDW-44247L	POOR	SINGLE	
DISTRICT5	3RD AVE NW BETWEEN NW 140TH ST AND NW 143RD ST, E SIDE	SDW-35916	H	1	Y	9/18/2017 16:42	Y		CurbRamp_SDW-35916H	POOR	SINGLE	
DISTRICT6	3RD AVE NW BETWEEN NW 89TH ST AND NW 90TH ST, E SIDE	SDW-44858	H	1		9/18/2017 16:42	Y		CurbRamp_SDW-44858H	FAIR	SINGLE	
DISTRICT6	3RD AVE NW BETWEEN NW 90TH ST AND NW 92ND ST, E SIDE	SDW-32590	H	1		9/18/2017 16:42	Y		CurbRamp_SDW-32590H	FAIR	SINGLE	
DISTRICT6	3RD AVE NW BETWEEN NW 90TH ST AND NW 92ND ST, E SIDE	SDW-32590	L	1		9/18/2017 16:42	Y		CurbRamp_SDW-32590L	FAIR	SINGLE	
DISTRICT6	3RD AVE NW BETWEEN NW 95TH ST AND NW 97TH ST, E SIDE	SDW-32589	H	1		9/18/2017 16:42	Y		CurbRamp_SDW-32589H	POOR	SINGLE	
DISTRICT6	3RD AVE NW BETWEEN NW 97TH ST AND NW 100TH ST, E SIDE	SDW-32588	L	1		9/18/2017 16:42	Y		CurbRamp_SDW-32588L	POOR	SINGLE	
DISTRICT5	3RD AVE NW BETWEEN NW PUGET DR AND NW 112TH ST, W SIDE	SDW-31361	H	1	Y	9/18/2017 16:42	Y		CurbRamp_SDW-31361H	POOR	SINGLE	
DISTRICT2	3RD AVE S BETWEEN DENVER AVE S AND S HUDSON ST, W SIDE	SDW-38235	H	1	N	9/20/2017 19:11	Y	N	CurbRamp_SDW-38235H	GOOD	SINGLE	Y
DISTRICT2	3RD AVE S BETWEEN S WALKER ST AND S STACY ST, E SIDE	SDW-1349	H	1	Y	9/18/2017 16:42	Y		CurbRamp_SDW-1349H	POOR	SINGLE	
DISTRICT7	3RD AVE W BETWEEN W THOMAS ST OVERPASS AND W HARRISON ST, E SIDE	SDW-46430	H	1		9/18/2017 16:42	Y		CurbRamp_SDW-46430H	GOOD	SINGLE	
DISTRICT7	3RD AVE W BETWEEN W THOMAS ST OVERPASS AND W HARRISON ST, W SIDE	SDW-46429	H	1		9/18/2017 16:42	Y		CurbRamp_SDW-46429H	GOOD	SINGLE	
DISTRICT3	40TH AVE E BETWEEN E BOSTON ST AND E MCGRAW ST, W SIDE	SDW-39838	L	1		9/18/2017 16:42	Y		CurbRamp_SDW-39838L	GOOD	SINGLE	
DISTRICT3	40TH AVE E BETWEEN E CROCKETT ST AND E BOSTON ST, W SIDE	SDW-18113	H	1		9/18/2017 16:42	Y		CurbRamp_SDW-18113H	GOOD	SINGLE	
DISTRICT4	40TH AVE NE BETWEEN NE 77TH ST AND NE 80TH ST, W SIDE	SDW-12282	H	1		9/20/2017 20:51	Y		CurbRamp_SDW-12282H	POOR	SINGLE	
DISTRICT5	40TH AVE NE BETWEEN NE 85TH ST AND NE 86TH ST, W SIDE	SDW-2588	L	0.5	Y	9/18/2017 16:42	Y		CurbRamp_SDW-2588L	POOR	SHARED	
DISTRICT1	40TH AVE SW BETWEEN SW DIRECTOR ST AND SW BARTON ST, E SIDE	SDW-27779	H	1		9/22/2017 23:26	Y		CurbRamp_SDW-27779H	GOOD	SINGLE	Y
DISTRICT1	40TH AVE SW BETWEEN SW DIRECTOR ST AND SW BARTON ST, W SIDE	SDW-31301	H	1		9/18/2017 16:42	Y		CurbRamp_SDW-31301H	FAIR	SINGLE	
DISTRICT1	40TH AVE SW BETWEEN SW OTHELLO ST AND GATEWOOD RD SW, E SIDE	SDW-31426	L	0.5		9/18/2017 16:42	Y		CurbRamp_SDW-31426L	POOR	SHARED	
DISTRICT7	40TH AVE W BETWEEN W RUFFNER ST AND W EMERSON ST, E SIDE	SDW-46571	H	0.5		9/18/2017 16:42	Y		CurbRamp_SDW-46571H	GOOD	SHARED	
DISTRICT7	40TH AVE W BETWEEN W RUFFNER ST AND W EMERSON ST, E SIDE	SDW-46571	L	0.5		9/18/2017 16:42	Y		CurbRamp_SDW-46571L	GOOD	SHARED	
DISTRICT7	40TH AVE W BETWEEN W RUFFNER ST AND W EMERSON ST, W SIDE	SDW-46572	L	0.5		9/18/2017 16:42	Y		CurbRamp_SDW-46572L	GOOD	SHARED	
DISTRICT7	40TH AVE W BETWEEN W RUFFNER ST AND W EMERSON ST, W SIDE	SDW-46572	H	0.5		9/18/2017 16:42	Y		CurbRamp_SDW-46572H	GOOD	SHARED	
DISTRICT3	41ST AVE E BETWEEN E GARFIELD ST AND E BLAINE ST, E SIDE	SDW-17407	L	0.5	X	9/19/2017 22:16	Y	N	CurbRamp_SDW-17407L	FAIR	SHARED	Y
DISTRICT3	41ST AVE E BETWEEN E GARFIELD ST AND E BLAINE ST, W SIDE	SDW-41610	L	0.5		9/18/2017 16:42	Y		CurbRamp_SDW-41610L	FAIR	SHARED	
DISTRICT4	41ST AVE NE BETWEEN NE 75TH ST AND NE 77TH ST, E SIDE	SDW-12292	H	1		9/20/2017 20:59	Y		CurbRamp_SDW-12292H	FAIR	SINGLE	
DISTRICT1	41ST AVE SW BETWEEN FAUNTLEROY WAY SW AND SW MORGAN ST, E SIDE	SDW-42670	L	1		9/18/2017 16:42	Y		CurbRamp_SDW-42670L	GOOD	SINGLE	
DISTRICT1	41ST AVE SW BETWEEN FAUNTLEROY WAY SW AND SW MORGAN ST, W SIDE	SDW-32785	L	0.5		9/18/2017 16:42	Y		CurbRamp_SDW-32785L	GOOD	SHARED	
DISTRICT1	41ST AVE SW BETWEEN SW COLLEGE N ST AND SW COLLEGE S ST, W SIDE	SDW-25262	H	0.5		9/18/2017 16:42	Y		CurbRamp_SDW-25262H	POOR	SHARED	
DISTRICT1	41ST AVE SW BETWEEN SW COLLEGE S ST AND SW PRINCE ST, W SIDE	SDW-25261	L	0.5		9/18/2017 16:42	Y		CurbRamp_SDW-25261L	POOR	SHARED	
DISTRICT1	41ST AVE SW BETWEEN SW GRAHAM ST AND FAUNTLEROY WAY SW, E SIDE	SDW-30250	H	0.5		9/18/2017 16:42	Y		CurbRamp_SDW-30250H	GOOD	SHARED	
DISTRICT1	41ST AVE SW BETWEEN SW GRAHAM ST AND FAUNTLEROY WAY SW, W SIDE	SDW-44590	H	1		9/18/2017 16:42	Y		CurbRamp_SDW-44590H	GOOD	SINGLE	
DISTRICT1	41ST AVE SW BETWEEN SW WALKER ST AND SW COLLEGE N ST, W SIDE	SDW-42588	L	0.5		9/18/2017 16:42	Y		CurbRamp_SDW-42588L	POOR	SHARED	
DISTRICT4	42ND AVE NE BETWEEN NE 75TH ST AND NE 77TH ST, E SIDE	SDW-36563	H	0.5		9/20/2017 21:00	Y		CurbRamp_SDW-36563H	FAIR	SHARED	
DISTRICT2	42ND AVE S BETWEEN S DAWSON ST AND RAINIER AVE S, E SIDE	SDW-28756	L	1	Y	9/18/2017 16:42	Y		CurbRamp_SDW-28756L	POOR	SINGLE	
DISTRICT2	42ND AVE S BETWEEN S MYRTLE S ST AND DEAD END 1, E SIDE	SDW-25800	L	0.5		9/18/2017 16:42	Y		CurbRamp_SDW-25800L	FAIR	SHARED	
DISTRICT1	42ND AVE SW BETWEEN SW JUNEAU ST AND SW RAYMOND ST, W SIDE	SDW-44998	L	1		9/18/2017 16:42	Y		CurbRamp_SDW-44998L	FAIR	SINGLE	
DISTRICT1	42ND AVE SW BETWEEN SW RAYMOND ST AND SW GRAHAM ST, W SIDE	SDW-29547	H	0.5		9/18/2017 16:42	Y		CurbRamp_SDW-29547H	POOR	SHARED	
DISTRICT3	43RD AVE E BETWEEN E LYNN ST AND E MCGILVRA ST, E SIDE	SDW-39844	L	1		9/18/2017 16:42	Y		CurbRamp_SDW-39844L	FAIR	SINGLE	
DISTRICT4	43RD AVE NE BETWEEN NE 35TH ST AND 42ND AVE NE, W SIDE	SDW-12474	L	1		9/20/2017 16:02	Y		CurbRamp_SDW-12474L	GOOD	SINGLE	
DISTRICT4	43RD AVE NE BETWEEN NE 77TH ST AND NE 80TH ST, W SIDE	SDW-15651	H	0.5		9/20/2017 20:52	Y		CurbRamp_SDW-15651H	POOR	SHARED	
DISTRICT4	43RD AVE NE BETWEEN NE 80TH ST AND NE 82ND ST, W SIDE	SDW-15650	L	1		9/20/2017 20:54	Y		CurbRamp_SDW-15650L	POOR	SINGLE	
DISTRICT2	43RD AVE S BETWEEN DEAD END 1 AND S ALASKA ST, E SIDE	SDW-22504	H	1	Y	9/22/2017 16:27	Y		CurbRamp_SDW-22504H	POOR	SINGLE	Y
DISTRICT7	43RD AVE W BETWEEN W PARKMONT NR PL AND W GLENMONT LN, SW SIDE	SDW-35166	L	0.5		9/18/2017 16:42	Y		CurbRamp_SDW-35166L		SHARED	
DISTRICT7	43RD AVE W BETWEEN W RUFFNER ST AND W EMERSON ST, W SIDE	SDW-38031	H	1		9/18/2017 16:42	Y		CurbRamp_SDW-38031H	POOR	SINGLE	
DISTRICT4	44TH AVE NE BETWEEN NE 77TH ST AND NE 80TH ST, E SIDE	SDW-15661	H	0.5		9/20/2017 20:58	Y		CurbRamp_SDW-15661H	FAIR	SHARED	
DISTRICT4	44TH AVE NE BETWEEN NE 77TH ST AND NE 80TH ST, W SIDE	SDW-15660	H	1		9/20/2017 20:56	Y		CurbRamp_SDW-15660H	FAIR	SINGLE	
DISTRICT4	44TH AVE NE BETWEEN NE 80TH ST AND DEAD END 1, E SIDE	SDW-15659	L	0.5		9/20/2017 20:58	Y		CurbRamp_SDW-15659L	FAIR	SHARED	
DISTRICT4	44TH AVE NE BETWEEN NE 80TH ST AND DEAD END 1, W SIDE	SDW-15658	L	1		9/20/2017 20:57	Y		CurbRamp_SDW-15658L	FAIR	SINGLE	
DISTRICT2	44TH AVE S BETWEEN DEAD END 1 AND S ALASKA ST, E SIDE	SDW-35167	H	0.5	Y	9/22/2017 17:16	Y		CurbRamp_SDW-35167H	POOR	SHARED	Y
DISTRICT2	44TH AVE S BETWEEN S ALASKA ST AND S ANGELINE ST, W SIDE	SDW-43412	L	1	Y	9/22/2017 17:30	Y		CurbRamp_SDW-43412L	POOR	SINGLE	Y

SDOT ADA Transition Plan Appendix 5.1c: 2016-2017 Curb Ramp "Virtual Review" Identified Locations

COUNCIL_DISTRICT	SW_UNITDESC	SW_UNITID	RAMP_LOCATION	COUNT	ASPHALT_ACCESS_POINT	DATE_EDITED	VIRTUAL_REVIEW	REMOVED	RAMP_KEY	CONDITION	CATEGORY	UPLOADED
DISTRICT2	44TH AVE S BETWEEN S CLOVERDALE ST AND S TRENTON ST, E SIDE	SDW-26896	L	1		9/18/2017 16:42	Y		CurbRamp_SDW-26896L	GOOD	SINGLE	
DISTRICT2	44TH AVE S BETWEEN S CLOVERDALE ST AND S TRENTON ST, W SIDE	SDW-26897	L	1		9/18/2017 16:42	Y		CurbRamp_SDW-26897L	GOOD	SINGLE	
DISTRICT1	44TH AVE SW BETWEEN SW HENDERSON ST AND SW DIRECTOR ST, E SIDE	SDW-27812	H	0.5		9/22/2017 21:35	Y		CurbRamp_SDW-27812H	GOOD	SHARED	Y
DISTRICT1	44TH AVE SW BETWEEN SW HENDERSON ST AND SW DIRECTOR ST, W SIDE	SDW-41990	H	0.5		9/22/2017 22:04	Y		CurbRamp_SDW-41990H	GOOD	SHARED	Y
DISTRICT1	44TH AVE SW BETWEEN SW MASSACHUSETTS ST AND SW HOLGATE ST, E SIDE	SDW-25881	H	1		9/18/2017 16:42	Y		CurbRamp_SDW-25881H	FAIR	SINGLE	
DISTRICT1	44TH AVE SW BETWEEN SW MASSACHUSETTS ST AND SW HOLGATE ST, W SIDE	SDW-25882	H	1		9/18/2017 16:42	Y		CurbRamp_SDW-25882H	FAIR	SINGLE	
DISTRICT1	44TH AVE SW BETWEEN SW WALKER ST AND SW COLLEGE ST, E SIDE	SDW-25391	L	0.5		9/18/2017 16:42	Y		CurbRamp_SDW-25391L	POOR	SHARED	
DISTRICT1	44TH AVE SW BETWEEN SW WALKER ST AND SW COLLEGE ST, W SIDE	SDW-25392	L	0.5		9/18/2017 16:42	Y		CurbRamp_SDW-25392L	POOR	SHARED	
DISTRICT4	45TH AVE NE BETWEEN NE 45TH ST AND NE 47TH ST, W SIDE	SDW-13888	L	1		9/20/2017 16:10	Y		CurbRamp_SDW-13888L	FAIR	SINGLE	
DISTRICT2	45TH AVE S BETWEEN S ALASKA ST AND S ANGELINE ST, E SIDE	SDW-42643	H	0.5	Y	9/22/2017 22:31	Y		CurbRamp_SDW-42643H	POOR	SHARED	Y
DISTRICT2	45TH AVE S BETWEEN S ANGELINE ST AND DEAD END 4, E SIDE	SDW-28779	L	0.5	Y	9/22/2017 23:26	Y		CurbRamp_SDW-28779L	POOR	SHARED	Y
DISTRICT2	45TH AVE S BETWEEN S SHELL ST AND S BENEFIT ST, W SIDE	SDW-46096	H	0.5		9/18/2017 16:42	Y		CurbRamp_SDW-46096H	GOOD	SHARED	
DISTRICT1	45TH AVE SW BETWEEN SW ATLANTIC W ST AND SW SEATTLE ST, E SIDE	SDW-25895	H	1		9/18/2017 16:42	Y		CurbRamp_SDW-25895H	FAIR	SINGLE	
DISTRICT1	45TH AVE SW BETWEEN SW WALKER ST AND SW COLLEGE ST, E SIDE	SDW-25891	L	1		9/18/2017 16:42	Y		CurbRamp_SDW-25891L	POOR	SINGLE	
DISTRICT1	45TH AVE SW BETWEEN SW WALKER ST AND SW COLLEGE ST, W SIDE	SDW-26811	L	1		9/18/2017 16:42	Y		CurbRamp_SDW-26811L	POOR	SINGLE	
DISTRICT2	46TH AVE S BETWEEN DEAD END 2 AND S FERDINAND ST, W SIDE	SDW-42646	H	1		9/22/2017 17:30	Y		CurbRamp_SDW-42646H	GOOD	SINGLE	Y
DISTRICT2	46TH AVE S BETWEEN DEAD END 3 AND S GRAHAM ST, E SIDE	SDW-42925	H	1		9/18/2017 16:42	Y		CurbRamp_SDW-42925H	GOOD	SINGLE	
DISTRICT2	46TH AVE S BETWEEN S ANDOVER ST AND S DAKOTA ST, E SIDE	SDW-43115	H	0.5		9/18/2017 16:42	Y		CurbRamp_SDW-43115H	GOOD	SHARED	
DISTRICT2	46TH AVE S BETWEEN S ANGELINE ST AND DEAD END 1, W SIDE	SDW-22204	L	0.5		9/22/2017 23:05	Y		CurbRamp_SDW-22204L	FAIR	SHARED	Y
DISTRICT2	46TH AVE S BETWEEN S AUSTIN ST AND S HOLDEN N ST, E SIDE	SDW-43072	H	1	Y	9/18/2017 16:42	Y		CurbRamp_SDW-43072H	POOR	SINGLE	
DISTRICT2	46TH AVE S BETWEEN S BENNETT ST AND S BRANDON ST, E SIDE	SDW-22196	H	0.5		9/18/2017 16:42	Y		CurbRamp_SDW-22196H	GOOD	SHARED	
DISTRICT2	46TH AVE S BETWEEN S DAKOTA ST AND S ADAMS ST, E SIDE	SDW-22521	L	0.5		9/22/2017 23:08	Y		CurbRamp_SDW-22521L	GOOD	SHARED	Y
DISTRICT2	46TH AVE S BETWEEN S FERDINAND ST AND S HUDSON W ST, E SIDE	SDW-22200	L	0.5		9/22/2017 16:15	Y		CurbRamp_SDW-22200L	GOOD	SHARED	Y
DISTRICT2	46TH AVE S BETWEEN S FERDINAND ST AND S HUDSON W ST, W SIDE	SDW-22201	L	1		9/22/2017 16:21	Y		CurbRamp_SDW-22201L	GOOD	SINGLE	Y
DISTRICT2	46TH AVE S BETWEEN S FONTANELLE ST AND S WEBSTER ST, E SIDE	SDW-43073	L	1	Y	9/18/2017 16:42	Y		CurbRamp_SDW-43073L	POOR	SINGLE	
DISTRICT2	46TH AVE S BETWEEN S HOLDEN S ST AND S CHICAGO ST, W SIDE	SDW-25862	H	1	Y	9/18/2017 16:42	Y		CurbRamp_SDW-25862H	GOOD	SINGLE	
DISTRICT2	46TH AVE S BETWEEN S KENYON E ST AND S ROSE ST, E SIDE	SDW-25740	H	0.5	Y	9/18/2017 16:42	Y		CurbRamp_SDW-25740H	POOR	SHARED	
DISTRICT2	46TH AVE S BETWEEN S MEAD ST AND S JUNEAU ST, E SIDE	SDW-25751	L	0.5	Y	9/18/2017 16:42	Y		CurbRamp_SDW-25751L	POOR	SHARED	
DISTRICT2	46TH AVE S BETWEEN S ORCAS ST AND S MEAD ST, E SIDE	SDW-42926	H	1	Y	9/18/2017 16:42	Y		CurbRamp_SDW-42926H	POOR	SINGLE	
DISTRICT2	46TH AVE S BETWEEN S ROSE ST AND S THISTLE ST, W SIDE	SDW-25739	H	0.5	Y	9/18/2017 16:42	Y		CurbRamp_SDW-25739H		SHARED	
DISTRICT2	46TH AVE S BETWEEN S SNOQUALMIE ST AND S ALASKA ST, W SIDE	SDW-43113	L	1	Y	9/22/2017 22:32	Y		CurbRamp_SDW-43113L	POOR	SINGLE	Y
DISTRICT2	47TH AVE S BETWEEN S ANDOVER ST AND S DAKOTA ST, E SIDE	SDW-22650	H	0.5		9/22/2017 23:10	Y		CurbRamp_SDW-22650H	GOOD	SHARED	Y
DISTRICT2	47TH AVE S BETWEEN S ANDOVER ST AND S DAKOTA ST, W SIDE	SDW-22651	H	1		9/22/2017 23:11	Y		CurbRamp_SDW-22651H	GOOD	SINGLE	Y
DISTRICT2	47TH AVE S BETWEEN S DAKOTA ST AND S ADAMS ST, E SIDE	SDW-43236	L	0.5		9/18/2017 16:42	Y		CurbRamp_SDW-43236L	GOOD	SHARED	
DISTRICT2	47TH AVE S BETWEEN S DAKOTA ST AND S ADAMS ST, W SIDE	SDW-22649	L	1		9/22/2017 23:10	Y		CurbRamp_SDW-22649L	GOOD	SINGLE	Y
DISTRICT2	47TH AVE S BETWEEN S SNOQUALMIE ST AND S ALASKA ST, E SIDE	SDW-22644	H	0.5		9/22/2017 23:09	Y		CurbRamp_SDW-22644H	FAIR	SHARED	Y
DISTRICT1	47TH AVE SW BETWEEN SW DAKOTA ST AND SW GENESEE ST, E SIDE	SDW-33397	H	0.5		9/18/2017 16:42	Y		CurbRamp_SDW-33397H	GOOD	SHARED	
DISTRICT1	47TH AVE SW BETWEEN SW DAKOTA ST AND SW GENESEE ST, W SIDE	SDW-33398	H	0.5		9/18/2017 16:42	Y		CurbRamp_SDW-33398H	GOOD	SHARED	
DISTRICT1	47TH AVE SW BETWEEN SW GENESEE ST AND SW OREGON ST, E SIDE	SDW-31629	L	0.5		9/18/2017 16:42	Y		CurbRamp_SDW-31629L	GOOD	SHARED	
DISTRICT1	47TH AVE SW BETWEEN SW GENESEE ST AND SW OREGON ST, W SIDE	SDW-31630	L	1		9/18/2017 16:42	Y		CurbRamp_SDW-31630L	GOOD	SINGLE	
DISTRICT1	47TH AVE SW BETWEEN SW GRAHAM ST AND SW EDDY ST, W SIDE	SDW-31437	L	0.5		9/18/2017 16:42	Y		CurbRamp_SDW-31437L	POOR	SHARED	
DISTRICT2	48TH AVE S BETWEEN S ALASKA ST AND S ANGELINE ST, E SIDE	SDW-22830	L	0.5		9/22/2017 23:13	Y		CurbRamp_SDW-22830L	GOOD	SHARED	Y
DISTRICT2	48TH AVE S BETWEEN S ALASKA ST AND S ANGELINE ST, W SIDE	SDW-22831	L	0.5		9/22/2017 23:14	Y		CurbRamp_SDW-22831L	GOOD	SHARED	Y
DISTRICT2	48TH AVE S BETWEEN S AUSTIN ST AND S HOLDEN ST, E SIDE	SDW-26360	H	1	Y	9/18/2017 16:42	Y		CurbRamp_SDW-26360H	POOR	SINGLE	
DISTRICT2	48TH AVE S BETWEEN S AUSTIN ST AND S HOLDEN ST, W SIDE	SDW-26361	L	1	Y	9/18/2017 16:42	Y		CurbRamp_SDW-26361L	POOR	SINGLE	
DISTRICT2	48TH AVE S BETWEEN S BENNETT ST AND S MAYFLOWER N ST, E SIDE	SDW-22836	H	1	Y	9/18/2017 16:42	Y		CurbRamp_SDW-22836H	POOR	SINGLE	
DISTRICT2	48TH AVE S BETWEEN S BRANDON ST AND S LUCILE ST, E SIDE	SDW-26721	L	1	Y	9/18/2017 16:42	Y		CurbRamp_SDW-26721L	POOR	SINGLE	
DISTRICT2	48TH AVE S BETWEEN S BRANDON ST AND S LUCILE ST, W SIDE	SDW-43626	L	1	Y	9/18/2017 16:42	Y		CurbRamp_SDW-43626L	POOR	SINGLE	
DISTRICT2	48TH AVE S BETWEEN S DAWSON N ST AND S DAWSON S ST, E SIDE	SDW-22335	H	1		9/18/2017 16:42	Y		CurbRamp_SDW-22335H	GOOD	SINGLE	
DISTRICT2	48TH AVE S BETWEEN S DAWSON N ST AND S DAWSON S ST, W SIDE	SDW-22821	L	1		9/18/2017 16:42	Y		CurbRamp_SDW-22821L	GOOD	SINGLE	
DISTRICT2	48TH AVE S BETWEEN S DAWSON S ST AND S BENNETT ST, E SIDE	SDW-22820	L	1		9/18/2017 16:42	Y		CurbRamp_SDW-22820L	GOOD	SINGLE	
DISTRICT2	48TH AVE S BETWEEN S DAWSON S ST AND S BENNETT ST, W SIDE	SDW-22832	H	0.5	Y	9/18/2017 16:42	Y		CurbRamp_SDW-22832H	POOR	SHARED	
DISTRICT2	48TH AVE S BETWEEN S FONTANELLE ST AND S AUSTIN ST, W SIDE	SDW-26363	L	1	Y	9/18/2017 16:42	Y		CurbRamp_SDW-26363L	POOR	SINGLE	
DISTRICT2	48TH AVE S BETWEEN S HOLDEN ST AND S CHICAGO ST, E SIDE	SDW-26358	L	1	Y	9/18/2017 16:42	Y		CurbRamp_SDW-26358L	POOR	SINGLE	
DISTRICT2	48TH AVE S BETWEEN S HUDSON E ST AND S PEARL ST, W SIDE	SDW-22825	H	1		9/18/2017 16:42	Y		CurbRamp_SDW-22825H	GOOD	SINGLE	
DISTRICT2	48TH AVE S BETWEEN S MAYFLOWER N ST AND S MAYFLOWER S ST, E SIDE	SDW-22835	L	1	Y	9/18/2017 16:42	Y		CurbRamp_SDW-22835L	POOR	SINGLE	
DISTRICT2	48TH AVE S BETWEEN S MAYFLOWER S ST AND S BRANDON ST, E SIDE	SDW-22833	H	1	Y	9/18/2017 16:42	Y		CurbRamp_SDW-22833H	POOR	SINGLE	
DISTRICT2	48TH AVE S BETWEEN S MAYFLOWER S ST AND S BRANDON ST, W SIDE	SDW-22834	H	1	Y	9/18/2017 16:42	Y		CurbRamp_SDW-22834H	POOR	SINGLE	
DISTRICT2	48TH AVE S BETWEEN S PEARL ST AND S DAWSON N ST, W SIDE	SDW-22823	L	1		9/18/2017 16:42	Y		CurbRamp_SDW-22823L	GOOD	SINGLE	

SDOT ADA Transition Plan Appendix 5.1c: 2016-2017 Curb Ramp "Virtual Review" Identified Locations

COUNCIL_DISTRICT	SW_UNITDESC	SW_UNITID	RAMP_LOCATION	COUNT	ASPHALT_ACCESS_POINT	DATE_EDITED	VIRTUAL_REVIEW	REMOVED	RAMP_KEY	CONDITION	CATEGORY	UPLOADED
DISTRICT2	48TH AVE S BETWEEN S PEARL ST AND S DAWSON N ST, W SIDE	SDW-22823	H	1		9/18/2017 16:42	Y		CurbRamp_SDW-22823H	GOOD	SINGLE	
DISTRICT2	48TH AVE S BETWEEN S ROSE ST AND DEAD END 3, W SIDE	SDW-25875	L	1	Y	9/18/2017 16:42	Y		CurbRamp_SDW-25875L	POOR	SINGLE	
DISTRICT2	48TH AVE S BETWEEN S SNOQUALMIE ST AND S ALASKA ST, E SIDE	SDW-43238	H	0.5		9/18/2017 16:42	Y		CurbRamp_SDW-43238H	GOOD	SHARED	
DISTRICT2	48TH AVE S BETWEEN S SNOQUALMIE ST AND S ALASKA ST, W SIDE	SDW-22654	H	0.5		9/22/2017 23:12	Y		CurbRamp_SDW-22654H	GOOD	SHARED	Y
DISTRICT2	48TH AVE S BETWEEN S THISTLE ST AND S CLOVERDALE ST, E SIDE	SDW-25873	H	1		9/18/2017 16:42	Y		CurbRamp_SDW-25873H	GOOD	SINGLE	
DISTRICT1	48TH AVE SW BETWEEN SW ALASKA ST AND SW EDMUNDS ST, E SIDE	SDW-30278	L	1		9/18/2017 16:42	Y		CurbRamp_SDW-30278L	GOOD	SINGLE	
DISTRICT1	48TH AVE SW BETWEEN SW ALASKA ST AND SW EDMUNDS ST, W SIDE	SDW-42968	L	1		9/18/2017 16:42	Y		CurbRamp_SDW-42968L	GOOD	SINGLE	
DISTRICT1	48TH AVE SW BETWEEN SW OREGON ST AND SW ALASKA ST, E SIDE	SDW-45285	H	1		9/18/2017 16:42	Y		CurbRamp_SDW-45285H	GOOD	SINGLE	
DISTRICT1	48TH AVE SW BETWEEN SW OREGON ST AND SW ALASKA ST, W SIDE	SDW-30279	H	1		9/18/2017 16:42	Y		CurbRamp_SDW-30279H	GOOD	SINGLE	
DISTRICT4	48TH PL NE BETWEEN NE 39TH ST AND NE 40TH ST, E SIDE	SDW-37018	L	0.5		9/20/2017 16:04	Y		CurbRamp_SDW-37018L	POOR	SHARED	
DISTRICT2	49TH AVE S BETWEEN S ALASKA ST AND S ANGELINE ST, E SIDE	SDW-22960	L	0.5		9/22/2017 23:15	Y		CurbRamp_SDW-22960L	GOOD	SHARED	N
DISTRICT2	49TH AVE S BETWEEN S ALASKA ST AND S ANGELINE ST, W SIDE	SDW-22961	L	0.5		9/22/2017 23:15	Y		CurbRamp_SDW-22961L	GOOD	SHARED	Y
DISTRICT2	49TH AVE S BETWEEN S SNOQUALMIE ST AND S ALASKA ST, E SIDE	SDW-23495	H	0.5		9/22/2017 23:16	Y		CurbRamp_SDW-23495H	GOOD	SHARED	Y
DISTRICT2	49TH AVE S BETWEEN S SNOQUALMIE ST AND S ALASKA ST, W SIDE	SDW-23496	H	0.5		9/22/2017 23:17	Y		CurbRamp_SDW-23496H	GOOD	SHARED	Y
DISTRICT1	49TH AVE SW BETWEEN SW ALASKA ST AND SW EDMUNDS ST, E SIDE	SDW-30290	H	0.5		9/18/2017 16:42	Y		CurbRamp_SDW-30290H	GOOD	SHARED	
DISTRICT1	49TH AVE SW BETWEEN SW ALASKA ST AND SW EDMUNDS ST, W SIDE	SDW-44448	H	0.5		9/18/2017 16:42	Y		CurbRamp_SDW-44448H	GOOD	SHARED	
DISTRICT7	4TH AVE N BETWEEN NEWELL ST AND DEXTER S AVE N, W SIDE	SDW-12057	L	1		9/18/2017 16:42	Y		CurbRamp_SDW-12057L	FAIR	SINGLE	
DISTRICT7	4TH AVE N BETWEEN NEWTON ST AND CROCKETT ST, E SIDE	SDW-7751	L	0.5		9/18/2017 16:42	Y	Y	CurbRamp_SDW-7751L	GOOD	SHARED	
DISTRICT7	4TH AVE N BETWEEN RAYE ST AND NEWELL ST, W SIDE	SDW-7739	H	1		9/18/2017 16:42	Y		CurbRamp_SDW-7739H	GOOD	SINGLE	
DISTRICT4	4TH AVE NE BETWEEN NE ELK PL AND NE 85TH ST, E SIDE	SDW-40076	L	1		9/20/2017 21:15	Y		CurbRamp_SDW-40076L	FAIR	SINGLE	
DISTRICT2	4TH AVE S BETWEEN 2ND AV ET S AND SEATTLE BLVD S, E SIDE	SDW-46567	H	1		9/18/2017 16:42	Y		CurbRamp_SDW-46567H	GOOD	SINGLE	
DISTRICT2	4TH AVE S BETWEEN S INDUSTRIAL EB WAY AND DIAGONAL AVE S, E SIDE	SDW-46164	H	1		9/18/2017 16:42	Y		CurbRamp_SDW-46164H	GOOD	SINGLE	
DISTRICT2	4TH AVE S BETWEEN S INDUSTRIAL EB WAY AND DIAGONAL AVE S, E SIDE	SDW-46164	L	1		9/18/2017 16:42	Y		CurbRamp_SDW-46164L	GOOD	SINGLE	
DISTRICT2	4TH AVE S BETWEEN S INDUSTRIAL WB WAY AND S INDUSTRIAL EB WAY, E SIDE	SDW-46598	L	1		9/18/2017 16:42	Y		CurbRamp_SDW-46598L	GOOD	SINGLE	
DISTRICT2	4TH AVE S BETWEEN S INDUSTRIAL WB WAY AND S INDUSTRIAL EB WAY, E SIDE	SDW-46598	H	1		9/18/2017 16:42	Y		CurbRamp_SDW-46598H	GOOD	SINGLE	
DISTRICT2	4TH AVE S BETWEEN S MEAD ST AND S FIDALGO ST, W SIDE	SDW-29851	H	0.5	Y	9/18/2017 16:42	Y		CurbRamp_SDW-29851H	POOR	SHARED	
DISTRICT2	4TH AVE S BETWEEN S SPOKANE SR ST AND W SEA BR EB 4 AV OFF RP, W SIDE	SDW-46536	H	1		9/18/2017 16:42	Y		CurbRamp_SDW-46536H	FAIR	SINGLE	
DISTRICT2	4TH AVE S BETWEEN S SPOKANE SR ST AND W SEA BR EB 4 AV OFF RP, W SIDE	SDW-46560	H	1		9/18/2017 16:42	Y		CurbRamp_SDW-46560H	GOOD	SINGLE	
DISTRICT2	4TH AVE S BETWEEN S WALKER ST AND S STACY ST, E SIDE	SDW-2542	H	1		9/18/2017 16:42	Y		CurbRamp_SDW-2542H	FAIR	SINGLE	
DISTRICT4	50TH AVE NE BETWEEN NE 40TH ST AND NE 41ST ST, E SIDE	SDW-13113	L	1		9/20/2017 16:02	Y		CurbRamp_SDW-13113L	FAIR	SINGLE	
DISTRICT4	50TH AVE NE BETWEEN NE 50TH ST AND NICKLAS PL NE, E SIDE	SDW-12086	H	0.5		9/20/2017 16:15	Y		CurbRamp_SDW-12086H	GOOD	SHARED	
DISTRICT4	50TH AVE NE BETWEEN NE 50TH ST AND NICKLAS PL NE, W SIDE	SDW-12085	L	0.5		9/20/2017 16:13	Y		CurbRamp_SDW-12085L	FAIR	SHARED	
DISTRICT4	50TH AVE NE BETWEEN NE 50TH ST AND NICKLAS PL NE, W SIDE	SDW-12085	H	1		9/20/2017 16:14	Y		CurbRamp_SDW-12085H	GOOD	SINGLE	
DISTRICT4	50TH AVE NE BETWEEN NE 70TH ST AND NE 73RD ST, W SIDE	SDW-14716	H	1		9/20/2017 16:31	Y		CurbRamp_SDW-14716H	FAIR	SINGLE	
DISTRICT4	50TH AVE NE BETWEEN NICKLAS PL NE AND NE 52ND ST, E SIDE	SDW-12084	L	1		9/20/2017 16:16	Y		CurbRamp_SDW-12084L	GOOD	SINGLE	
DISTRICT4	50TH AVE NE BETWEEN NICKLAS PL NE AND NE 52ND ST, W SIDE	SDW-12083	L	1		9/20/2017 16:16	Y		CurbRamp_SDW-12083L	GOOD	SINGLE	
DISTRICT2	50TH AVE S BETWEEN S DAWSON ST AND S MAYFLOWER ST, E SIDE	SDW-22963	L	0.5		9/18/2017 16:42	Y		CurbRamp_SDW-22963L	GOOD	SHARED	
DISTRICT2	50TH AVE S BETWEEN S DAWSON ST AND S MAYFLOWER ST, W SIDE	SDW-43254	H	1	Y	9/18/2017 16:42	Y		CurbRamp_SDW-43254H	POOR	SINGLE	
DISTRICT2	50TH AVE S BETWEEN S ELMGROVE ST AND S ROSE ST, W SIDE	SDW-43679	L	0.5	Y	9/18/2017 16:42	Y		CurbRamp_SDW-43679L	POOR	SHARED	
DISTRICT1	50TH AVE SW BETWEEN SW EDMUNDS ST AND SW HUDSON ST, E SIDE	SDW-30296	H	1		9/18/2017 16:42	Y		CurbRamp_SDW-30296H	GOOD	SINGLE	
DISTRICT1	50TH AVE SW BETWEEN SW EDMUNDS ST AND SW HUDSON ST, W SIDE	SDW-30297	H	1		9/18/2017 16:42	Y		CurbRamp_SDW-30297H	GOOD	SINGLE	
DISTRICT1	50TH AVE SW BETWEEN SW GRAHAM ST AND SW MORGAN ST, E SIDE	SDW-44035	L	0.5		9/18/2017 16:42	Y		CurbRamp_SDW-44035L		SHARED	
DISTRICT1	50TH AVE SW BETWEEN SW HUDSON ST AND SW DAWSON ST, E SIDE	SDW-30295	L	1		9/18/2017 16:42	Y		CurbRamp_SDW-30295L	GOOD	SINGLE	
DISTRICT1	50TH AVE SW BETWEEN SW HUDSON ST AND SW DAWSON ST, W SIDE	SDW-44450	L	1		9/18/2017 16:42	Y		CurbRamp_SDW-44450L	GOOD	SINGLE	
DISTRICT4	51ST AVE NE BETWEEN NE LAURELCREST LN AND NE 41ST W ST, E SIDE	SDW-13123	H	0.5		9/20/2017 16:05	Y		CurbRamp_SDW-13123H	GOOD	SHARED	
DISTRICT4	51ST AVE NE BETWEEN NE LAURELCREST LN AND NE 41ST W ST, W SIDE	SDW-37142	H	1		9/20/2017 16:07	Y		CurbRamp_SDW-37142H	GOOD	SINGLE	
DISTRICT2	51ST AVE S BETWEEN S ALASKA ST AND S ANGELINE ST, E SIDE	SDW-22461	L	1		9/22/2017 23:06	Y		CurbRamp_SDW-22461L	GOOD	SINGLE	Y
DISTRICT2	51ST AVE S BETWEEN S ALASKA ST AND S ANGELINE ST, W SIDE	SDW-42918	L	1		9/18/2017 16:42	Y		CurbRamp_SDW-42918L	GOOD	SINGLE	
DISTRICT2	51ST AVE S BETWEEN S BOND ST AND S GAZELLE ST, E SIDE	SDW-27735	H	1		9/18/2017 16:42	Y		CurbRamp_SDW-27735H	GOOD	SINGLE	
DISTRICT2	51ST AVE S BETWEEN S BOND ST AND S GAZELLE ST, E SIDE	SDW-27735	L	1		9/18/2017 16:42	Y		CurbRamp_SDW-27735L	GOOD	SINGLE	
DISTRICT2	51ST AVE S BETWEEN S BOND ST AND S GAZELLE ST, W SIDE	SDW-27736	L	1		9/18/2017 16:42	Y		CurbRamp_SDW-27736L	GOOD	SINGLE	
DISTRICT2	51ST AVE S BETWEEN S BOND ST AND S GAZELLE ST, W SIDE	SDW-27736	H	1		9/18/2017 16:42	Y		CurbRamp_SDW-27736H	GOOD	SINGLE	
DISTRICT2	51ST AVE S BETWEEN S BRANDON ST AND S LUCILE ST, W SIDE	SDW-26738	L	1	Y	9/18/2017 16:42	Y		CurbRamp_SDW-26738L	POOR	SINGLE	
DISTRICT2	51ST AVE S BETWEEN S CRESTON ST AND S BANGOR ST, W SIDE	SDW-36569	L	1		9/18/2017 16:42	Y		CurbRamp_SDW-36569L	GOOD	SINGLE	
DISTRICT2	51ST AVE S BETWEEN S DAWSON ST AND S MAYFLOWER ST, E SIDE	SDW-22969	H	1	Y	9/18/2017 16:42	Y		CurbRamp_SDW-22969H	POOR	SINGLE	
DISTRICT2	51ST AVE S BETWEEN S GAZELLE ST AND S RYAN WAY, E SIDE	SDW-27733	H	1		9/18/2017 16:42	Y		CurbRamp_SDW-27733H	GOOD	SINGLE	
DISTRICT2	51ST AVE S BETWEEN S GAZELLE ST AND S RYAN WAY, W SIDE	SDW-27734	L	1		9/18/2017 16:42	Y		CurbRamp_SDW-27734L	GOOD	SINGLE	
DISTRICT2	51ST AVE S BETWEEN S PILGRIM ST AND S BOND ST, W SIDE	SDW-27738	H	1		9/18/2017 16:42	Y		CurbRamp_SDW-27738H	GOOD	SINGLE	
DISTRICT2	51ST AVE S BETWEEN S ROXBURY ST AND S PILGRIM ST, E SIDE	SDW-27739	L	1		9/18/2017 16:42	Y		CurbRamp_SDW-27739L	GOOD	SHARED	

SDOT ADA Transition Plan Appendix 5.1c: 2016-2017 Curb Ramp "Virtual Review" Identified Locations

COUNCIL_DISTRICT	SW_UNITDESC	SW_UNITID	RAMP_LOCATION	COUNT	ASPHALT_ACCESS_POINT	DATE_EDITED	VIRTUAL_REVIEW	REMOVED	RAMP_KEY	CONDITION	CATEGORY	UPLOADED
DISTRICT2	51ST AVE S BETWEEN S ROXBURY ST AND S PILGRIM ST, W SIDE	SDW-28528	L	1		9/18/2017 16:42	Y		CurbRamp_SDW-28528L	GOOD	SHARED	
DISTRICT2	51ST AVE S BETWEEN S RUGGLES ST AND S CRESTON ST, E SIDE	SDW-42275	L	1		9/18/2017 16:42	Y		CurbRamp_SDW-42275L	GOOD	SINGLE	
DISTRICT2	51ST AVE S BETWEEN S RUGGLES ST AND S CRESTON ST, E SIDE	SDW-42275	H	1		9/18/2017 16:42	Y		CurbRamp_SDW-42275H	GOOD	SINGLE	
DISTRICT2	51ST AVE S BETWEEN S RYAN WAY AND S RUGGLES ST, E SIDE	SDW-28531	H	1		9/18/2017 16:42	Y		CurbRamp_SDW-28531H	GOOD	SINGLE	
DISTRICT2	51ST AVE S BETWEEN S RYAN WAY AND S RUGGLES ST, E SIDE	SDW-28531	L	1		9/18/2017 16:42	Y		CurbRamp_SDW-28531L	GOOD	SINGLE	
DISTRICT2	51ST AVE S BETWEEN S SNOQUALMIE ST AND S ALASKA ST, E SIDE	SDW-18975	H	0.5		9/22/2017 22:47	Y		CurbRamp_SDW-18975H	GOOD	SHARED	Y
DISTRICT2	51ST AVE S BETWEEN S SNOQUALMIE ST AND S ALASKA ST, W SIDE	SDW-18974	H	1		9/22/2017 22:46	Y		CurbRamp_SDW-18974H	GOOD	SINGLE	Y
DISTRICT1	51ST AVE SW BETWEEN SW DAKOTA ST AND SW GENESEE ST, E SIDE	SDW-42336	H	1		9/18/2017 16:42	Y		CurbRamp_SDW-42336H	FAIR	SINGLE	
DISTRICT1	51ST AVE SW BETWEEN SW DAKOTA ST AND SW GENESEE ST, W SIDE	SDW-31130	H	0.5		9/18/2017 16:42	Y		CurbRamp_SDW-31130H	GOOD	SHARED	
DISTRICT1	51ST AVE SW BETWEEN SW EDMUNDS ST AND SW HUDSON ST, E SIDE	SDW-30912	H	0.5		9/18/2017 16:42	Y		CurbRamp_SDW-30912H	GOOD	SHARED	
DISTRICT1	51ST AVE SW BETWEEN SW EDMUNDS ST AND SW HUDSON ST, W SIDE	SDW-30913	H	1		9/18/2017 16:42	Y		CurbRamp_SDW-30913H	GOOD	SINGLE	
DISTRICT1	51ST AVE SW BETWEEN SW GENESEE ST AND SW OREGON ST, E SIDE	SDW-30915	L	0.5		9/18/2017 16:42	Y		CurbRamp_SDW-30915L	GOOD	SHARED	
DISTRICT1	51ST AVE SW BETWEEN SW HUDSON ST AND SW DAWSON ST, E SIDE	SDW-30910	L	0.5		9/18/2017 16:42	Y		CurbRamp_SDW-30910L	GOOD	SHARED	
DISTRICT1	51ST AVE SW BETWEEN SW HUDSON ST AND SW DAWSON ST, W SIDE	SDW-30911	L	1		9/18/2017 16:42	Y		CurbRamp_SDW-30911L	GOOD	SINGLE	
DISTRICT2	52ND AVE S BETWEEN DEAD END 4 AND RAINIER AVE S, W SIDE	SDW-25335	L	1		9/18/2017 16:42	Y		CurbRamp_SDW-25335L	GOOD	SINGLE	
DISTRICT2	52ND AVE S BETWEEN S GRAHAM W ST AND S MORGAN ST, E SIDE	SDW-25052	H	0.5		9/18/2017 16:42	Y		CurbRamp_SDW-25052H	GOOD	SHARED	
DISTRICT2	52ND AVE S BETWEEN S GRAHAM W ST AND S MORGAN ST, W SIDE	SDW-25049	H	0.5		9/18/2017 16:42	Y		CurbRamp_SDW-25049H	GOOD	SHARED	
DISTRICT2	52ND AVE S BETWEEN S MORGAN ST AND S HOLLY ST, E SIDE	SDW-23619	L	0.5		9/18/2017 16:42	Y		CurbRamp_SDW-23619L	GOOD	SHARED	
DISTRICT2	52ND AVE S BETWEEN S MORGAN ST AND S HOLLY ST, W SIDE	SDW-23620	L	0.5		9/18/2017 16:42	Y		CurbRamp_SDW-23620L	GOOD	SHARED	
DISTRICT2	52ND AVE S BETWEEN S OREGON ST AND S SNOQUALMIE ST, W SIDE	SDW-18978	H	0.5		9/22/2017 22:52	Y		CurbRamp_SDW-18978H	GOOD	SHARED	Y
DISTRICT2	52ND AVE S BETWEEN S PEARL ST AND S FARRAR ST, W SIDE	SDW-22467	L	1		9/18/2017 16:42	Y		CurbRamp_SDW-22467L	GOOD	SINGLE	
DISTRICT2	52ND AVE S BETWEEN S SNOQUALMIE ST AND S ALASKA ST, E SIDE	SDW-18976	H	0.5		9/22/2017 22:48	Y		CurbRamp_SDW-18976H	GOOD	SHARED	Y
DISTRICT2	52ND AVE S BETWEEN S SNOQUALMIE ST AND S ALASKA ST, E SIDE	SDW-18976	L	1		9/22/2017 22:50	Y		CurbRamp_SDW-18976L	GOOD	SINGLE	Y
DISTRICT2	52ND AVE S BETWEEN S SNOQUALMIE ST AND S ALASKA ST, W SIDE	SDW-18977	H	0.5		9/22/2017 22:50	Y		CurbRamp_SDW-18977H	GOOD	SHARED	Y
DISTRICT2	52ND AVE S BETWEEN S SNOQUALMIE ST AND S ALASKA ST, W SIDE	SDW-18977	L	0.5		9/22/2017 22:51	Y		CurbRamp_SDW-18977L	GOOD	SHARED	Y
DISTRICT2	53RD AVE S BETWEEN HAMLET AVE S AND DEAD END 3, E SIDE	SDW-23621	L	0.5	Y	9/18/2017 16:42	Y		CurbRamp_SDW-23621L	POOR	SHARED	
DISTRICT2	53RD AVE S BETWEEN LAKE WASHINGTON BLVD S AND S ALASKA ST, E SIDE	SDW-43005	H	1		9/18/2017 16:42	Y		CurbRamp_SDW-43005H	GOOD	SINGLE	
DISTRICT2	53RD AVE S BETWEEN LAKE WASHINGTON BLVD S AND S ALASKA ST, W SIDE	SDW-23504	H	0.5		9/22/2017 23:18	Y		CurbRamp_SDW-23504H	GOOD	SHARED	Y
DISTRICT2	53RD AVE S BETWEEN LAKE WASHINGTON BLVD S AND S ALASKA ST, W SIDE	SDW-23504	L	0.5		9/18/2017 16:42	Y		CurbRamp_SDW-23504L	GOOD	SHARED	
DISTRICT2	53RD AVE S BETWEEN S ALASKA ST AND DEAD END 1, E SIDE	SDW-22475	L	0.5		9/22/2017 23:07	Y		CurbRamp_SDW-22475L	GOOD	SHARED	Y
DISTRICT2	53RD AVE S BETWEEN S ALASKA ST AND DEAD END 1, W SIDE	SDW-22476	L	0.5		9/22/2017 23:07	Y		CurbRamp_SDW-22476L	GOOD	SHARED	Y
DISTRICT2	53RD AVE S BETWEEN WABASH AVE S AND GRATTAN PL S, W SIDE	SDW-24224	H	1	Y	9/18/2017 16:42	Y		CurbRamp_SDW-24224H	POOR	SINGLE	
DISTRICT4	54TH AVE NE BETWEEN NE 45TH ST AND EAST LAUREL DR NE, NW SIDE	SDW-10531	L	0.5		9/20/2017 16:09	Y		CurbRamp_SDW-10531L	GOOD	SHARED	
DISTRICT4	54TH AVE NE BETWEEN NE 45TH ST AND EAST LAUREL DR NE, SE SIDE	SDW-10530	L	0.5		9/20/2017 16:08	Y		CurbRamp_SDW-10530L	GOOD	SHARED	
DISTRICT4	54TH AVE NE BETWEEN NE 68TH ST AND NE 70TH W ST, E SIDE	SDW-16392	L	0.5		9/20/2017 16:25	Y		CurbRamp_SDW-16392L	GOOD	SHARED	
DISTRICT2	54TH AVE S BETWEEN S ALASKA ST AND S ANGELINE ST, E SIDE	SDW-21589	L	0.5		9/18/2017 16:42	Y		CurbRamp_SDW-21589L	GOOD	SHARED	
DISTRICT2	54TH AVE S BETWEEN S ALASKA ST AND S ANGELINE ST, W SIDE	SDW-39557	L	0.5		9/18/2017 16:42	Y		CurbRamp_SDW-39557L	GOOD	SHARED	
DISTRICT2	54TH AVE S BETWEEN S FLETCHER ST AND S ROXBURY E ST, W SIDE	SDW-26445	H	0.5		9/18/2017 16:42	Y		CurbRamp_SDW-26445	GOOD	SHARED	
DISTRICT4	55TH AVE NE BETWEEN NE 68TH ST AND NE 69TH ST, W SIDE	SDW-41180	H	1		9/20/2017 16:26	Y		CurbRamp_SDW-41180H	FAIR	SINGLE	
DISTRICT4	56TH AVE NE BETWEEN NE 70TH ST AND 57TH AVE NE, E SIDE	SDW-14758	L	0.5		9/20/2017 16:30	Y		CurbRamp_SDW-14758L	FAIR	SHARED	
DISTRICT2	57TH AVE S BETWEEN S PRENTICE ST AND S BANGOR ST, E SIDE	SDW-27755	L	0.5		9/18/2017 16:42	Y		CurbRamp_SDW-27755L	GOOD	SHARED	
DISTRICT2	57TH AVE S BETWEEN S RYAN E ST AND S PRENTICE ST, E SIDE	SDW-43781	H	0.5		9/18/2017 16:42	Y		CurbRamp_SDW-43781H	GOOD	SHARED	
DISTRICT2	57TH AVE S BETWEEN S RYAN E ST AND S PRENTICE ST, W SIDE	SDW-27754	H	1		9/18/2017 16:42	Y		CurbRamp_SDW-27754H	GOOD	SINGLE	
DISTRICT2	59TH AVE S BETWEEN S PRENTICE N ST AND S PRENTICE S ST, E SIDE	SDW-43782	H	1		9/18/2017 16:42	Y		CurbRamp_SDW-43782H	GOOD	SINGLE	
DISTRICT2	59TH AVE S BETWEEN S PRENTICE N ST AND S PRENTICE S ST, W SIDE	SDW-27759	L	0.5		9/18/2017 16:42	Y		CurbRamp_SDW-27759L	GOOD	SHARED	
DISTRICT2	59TH AVE S BETWEEN S PRENTICE S ST AND S BANGOR ST, E SIDE	SDW-27757	L	1		9/18/2017 16:42	Y		CurbRamp_SDW-27757L	GOOD	SINGLE	
DISTRICT2	59TH AVE S BETWEEN S RYAN ST AND S PRENTICE N ST, W SIDE	SDW-27761	H	0.5		9/18/2017 16:42	Y		CurbRamp_SDW-27761H	GOOD	SHARED	
DISTRICT5	5TH AVE NE BETWEEN NE 102ND ST AND NE 103RD ST, E SIDE	SDW-16937	H	1	Y	9/18/2017 16:42	Y		CurbRamp_SDW-16937H	GOOD	SHARED	
DISTRICT5	5TH AVE NE BETWEEN NE 131ST PL AND 145TH ST OFF RP, E SIDE	SDW-2356	L	1	Y	9/18/2017 16:42	Y		CurbRamp_SDW-2356L	POOR	SINGLE	
DISTRICT5	5TH AVE NE BETWEEN NE 85TH ST AND NE 86TH ST, E SIDE	SDW-16929	H	0.5		9/18/2017 16:42	Y		CurbRamp_SDW-16929H	GOOD	SHARED	
DISTRICT5	5TH AVE NE BETWEEN NE 86TH ST AND NE 88TH ST, E SIDE	SDW-16927	L	0.5		9/18/2017 16:42	Y		CurbRamp_SDW-16927L	GOOD	SHARED	
DISTRICT5	5TH AVE NE BETWEEN NE 97TH ST AND NE 98TH ST, E SIDE	SDW-16941	L	1	Y	9/18/2017 16:42	Y		CurbRamp_SDW-16941L	POOR	SINGLE	
DISTRICT2	5TH AVE S BETWEEN S BRANDON ST AND S LUCILE ST, E SIDE	SDW-38364	H	1		9/18/2017 16:42	Y		CurbRamp_SDW-38364H	GOOD	SINGLE	
DISTRICT2	5TH AVE S BETWEEN S BRANDON ST AND S LUCILE ST, W SIDE	SDW-38365	H	1		9/18/2017 16:42	Y		CurbRamp_SDW-38365H	GOOD	SINGLE	
DISTRICT1	5TH AVE S BETWEEN S CLOVERDALE ST AND S DONOVAN ST, E SIDE	SDW-45200	H	1	Y	9/22/2017 19:21	Y		CurbRamp_SDW-45200H	POOR	SINGLE	Y
DISTRICT1	5TH AVE S BETWEEN S DONOVAN ST AND S TRENTON N ST, E SIDE	SDW-32861	H	1	Y	9/22/2017 18:55	Y		CurbRamp_SDW-32861H	POOR	SINGLE	Y
DISTRICT1	5TH AVE S BETWEEN S DONOVAN ST AND S TRENTON N ST, E SIDE	SDW-32861	L	1	Y	9/22/2017 18:56	Y		CurbRamp_SDW-32861L	POOR	SINGLE	Y
DISTRICT2	5TH AVE S BETWEEN S HOLGATE ST AND S LANDER ST, E SIDE	SDW-2377	H	1		9/18/2017 16:42	Y		CurbRamp_SDW-2377H	GOOD	SINGLE	
DISTRICT2	5TH AVE S BETWEEN S HOLGATE ST AND S LANDER ST, W SIDE	SDW-2378	H	1		9/18/2017 16:42	Y		CurbRamp_SDW-2378H	FAIR	SINGLE	

SDOT ADA Transition Plan Appendix 5.1c: 2016-2017 Curb Ramp "Virtual Review" Identified Locations

COUNCIL_DISTRICT	SW_UNITDESC	SW_UNITID	RAMP_LOCATION	COUNT	ASPHALT_ACCESS_POINT	DATE_EDITED	VIRTUAL_REVIEW	REMOVED	RAMP_KEY	CONDITION	CATEGORY	UPLOADED
DISTRICT2	5TH AVE S BETWEEN S LANDER ST AND S SPOKANE NR ST, E SIDE	SDW-22810	L	1		9/18/2017 16:42	Y		CurbRamp_SDW-22810L	GOOD	SINGLE	
DISTRICT2	5TH AVE S BETWEEN S LUCILE ST AND S FINDLAY ST, E SIDE	SDW-29859	L	1		9/18/2017 16:42	Y		CurbRamp_SDW-29859L	GOOD	SINGLE	
DISTRICT2	5TH AVE S BETWEEN S LUCILE ST AND S FINDLAY ST, W SIDE	SDW-29860	L	1		9/18/2017 16:42	Y		CurbRamp_SDW-29860L	GOOD	SINGLE	
DISTRICT2	5TH AVE S BETWEEN S ROYAL BROUGHAM WAY AND S HOGATE ST, W SIDE	SDW-36778	L	1		9/18/2017 16:42	Y		CurbRamp_SDW-36778L	GOOD	SINGLE	
DISTRICT1	5TH AVE S BETWEEN S TRENTON N ST AND S TRENTON S ST, E SIDE	SDW-46424	L	1	Y	9/22/2017 19:21	Y		CurbRamp_SDW-46424L	POOR	SINGLE	Y
DISTRICT1	5TH AVE SW BETWEEN SW ELMGROVE ST AND SW THISTLE ST, E SIDE	SDW-45345	H	0.5		9/22/2017 22:15	Y		CurbRamp_SDW-45345H	GOOD	SHARED	Y
DISTRICT2	60TH AVE S BETWEEN S PRENTICE ST AND S BANGOR ST, E SIDE	SDW-43783	L	0.5		9/18/2017 16:42	Y		CurbRamp_SDW-43783L	GOOD	SHARED	
DISTRICT2	60TH AVE S BETWEEN S PRENTICE ST AND S BANGOR ST, W SIDE	SDW-27762	L	0.5		9/18/2017 16:42	Y		CurbRamp_SDW-27762L	GOOD	SHARED	
DISTRICT1	60TH AVE SW BETWEEN SW HINDS ST AND SW SPOKANE ST, E SIDE	SDW-26916	H	0.5		9/22/2017 23:24	Y		CurbRamp_SDW-26916H	GOOD	SHARED	Y
DISTRICT1	60TH AVE SW BETWEEN SW SPOKANE ST AND DEAD END, E SIDE	SDW-46301	L	0.5		9/22/2017 23:23	Y		CurbRamp_SDW-46301L	GOOD	SHARED	Y
DISTRICT2	61ST AVE S BETWEEN DEAD END AND S PRENTICE ST, NE SIDE	SDW-43785	H	1		9/18/2017 16:42	Y		CurbRamp_SDW-43785H	GOOD	SINGLE	
DISTRICT2	61ST AVE S BETWEEN DEAD END AND S PRENTICE ST, SW SIDE	SDW-27766	H	1		9/18/2017 16:42	Y		CurbRamp_SDW-27766H	GOOD	SINGLE	
DISTRICT2	61ST AVE S BETWEEN S EASTWOOD DR AND S FOUNTAIN ST, W SIDE	SDW-27006	L	0.5	Y	9/18/2017 16:42	Y		CurbRamp_SDW-27006L	POOR	SHARED	
DISTRICT2	61ST AVE S BETWEEN S HAZEL ST AND S EASTWOOD DR, W SIDE	SDW-27008	H	0.5	Y	9/18/2017 16:42	Y		CurbRamp_SDW-27008H	POOR	SHARED	
DISTRICT2	61ST AVE S BETWEEN S PRENTICE ST AND S BANGOR ST, E SIDE	SDW-27764	L	1		9/18/2017 16:42	Y		CurbRamp_SDW-27764L	GOOD	SINGLE	
DISTRICT2	61ST AVE S BETWEEN S PRENTICE ST AND S BANGOR ST, W SIDE	SDW-27765	L	1		9/18/2017 16:42	Y		CurbRamp_SDW-27765L	GOOD	SINGLE	
DISTRICT1	63RD AVE SW BETWEEN SW WILTON CT AND BEACH DR SW, E SIDE	SDW-24632	H	1		9/22/2017 22:28	Y		CurbRamp_SDW-24632H	GOOD	SINGLE	Y
DISTRICT2	65TH AVE S BETWEEN WATERS WR AVE S AND S COOPER ST, E SIDE	SDW-26430	L	0.5		9/18/2017 16:42	Y		CurbRamp_SDW-26430L	GOOD	SHARED	
DISTRICT2	65TH AVE S BETWEEN WATERS WR AVE S AND S COOPER ST, E SIDE	SDW-26430	H	1		9/18/2017 16:42	Y		CurbRamp_SDW-26430H	GOOD	SINGLE	
DISTRICT2	65TH AVE S BETWEEN WATERS WR AVE S AND S COOPER ST, W SIDE	SDW-26431	H	0.5		9/18/2017 16:42	Y		CurbRamp_SDW-26431H	GOOD	SHARED	
DISTRICT7	6TH AVE BETWEEN LENORA ST AND BLANCHARD ST, NE SIDE	SDW-34906	L	1		9/18/2017 16:42	Y		CurbRamp_SDW-34906L	GOOD	SINGLE	
DISTRICT7	6TH AVE BETWEEN SENECA ST AND UNIVERSITY ST, NE SIDE	SDW-44322	H	1		9/18/2017 16:42	Y		CurbRamp_SDW-44322H	GOOD	SINGLE	
DISTRICT7	6TH AVE BETWEEN WALL ST AND DENNY WAY, NE SIDE	SDW-2804	H	1	Y	9/18/2017 16:42	Y		CurbRamp_SDW-2804H	GOOD	SINGLE	
DISTRICT6	6TH AVE NW BETWEEN NW 100TH PL AND DEAD END 1, E SIDE	SDW-44511	M	1		9/18/2017 16:42	Y		CurbRamp_SDW-44511M	FAIR	SINGLE	
DISTRICT6	6TH AVE NW BETWEEN NW 41ST ST AND LEARY S WAY NW, W SIDE	SDW-33026	L	1	Y	9/18/2017 16:42	Y		CurbRamp_SDW-33026L	POOR	SINGLE	
DISTRICT6	6TH AVE NW BETWEEN NW 53RD ST AND NW 54TH ST, E SIDE	SDW-2395	H	0.5		9/18/2017 16:42	Y		CurbRamp_SDW-2395H	GOOD	SHARED	
DISTRICT6	6TH AVE NW BETWEEN NW BOWDOIN PL AND NW 40TH ST, W SIDE	SDW-45212	H	1	Y	9/18/2017 16:42	Y		CurbRamp_SDW-45212H	POOR	SINGLE	
DISTRICT2	6TH AVE S BETWEEN S BRANDON ST AND S LUCILE ST, E SIDE	SDW-38848	H	1		9/18/2017 16:42	Y		CurbRamp_SDW-38848H	GOOD	SINGLE	
DISTRICT2	6TH AVE S BETWEEN S BRANDON ST AND S LUCILE ST, W SIDE	SDW-45109	H	1		9/18/2017 16:42	Y		CurbRamp_SDW-45109H	GOOD	SINGLE	
DISTRICT2	6TH AVE S BETWEEN S LUCILE ST AND S FINDLAY ST, E SIDE	SDW-29868	L	1		9/18/2017 16:42	Y		CurbRamp_SDW-29868L	GOOD	SINGLE	
DISTRICT2	6TH AVE S BETWEEN S LUCILE ST AND S FINDLAY ST, W SIDE	SDW-29869	L	1		9/18/2017 16:42	Y		CurbRamp_SDW-29869L	GOOD	SINGLE	
DISTRICT2	6TH AVE S BETWEEN S ROYAL BROUGHAM WAY AND S MASSACHUSETTS ST, E SIDE	SDW-2824	L	1		9/18/2017 16:42	Y		CurbRamp_SDW-2824L	GOOD	SINGLE	
DISTRICT2	6TH AVE S BETWEEN S ROYAL BROUGHAM WAY AND S MASSACHUSETTS ST, W SIDE	SDW-2825	L	1		9/18/2017 16:42	Y		CurbRamp_SDW-2825L	GOOD	SINGLE	
DISTRICT2	6TH AVE S BETWEEN S SPOKANE NR ST AND S SPOKANE CR ST, W SIDE	SDW-43542	M	1		9/18/2017 16:42	Y		CurbRamp_SDW-43542M	GOOD	SINGLE	
DISTRICT2	6TH AVE S BETWEEN S WELLER ST AND S LANE ST, E SIDE	SDW-2829	H	0.5		9/18/2017 16:42	Y		CurbRamp_SDW-2829H	FAIR	SHARED	
DISTRICT2	6TH AVE S BETWEEN SEATTLE E BLVD S AND S ROYAL BROUGHAM WAY, E SIDE	SDW-46501	L	1		9/18/2017 16:42	Y		CurbRamp_SDW-46501L	GOOD	SINGLE	
DISTRICT7	7TH AVE BETWEEN LENORA ST AND BLANCHARD ST, SW SIDE	SDW-2840	H	1		9/18/2017 16:42	Y		CurbRamp_SDW-2840H	GOOD	SINGLE	
DISTRICT2	7TH AVE S BETWEEN S CHARLES ST AND S PLUMMER ST, E SIDE	SDW-2775	L	1		9/19/2017 21:54	Y		CurbRamp_SDW-2775L	GOOD	SINGLE	Y
DISTRICT2	7TH AVE S BETWEEN S FINDLAY ST AND S HOMER ST, E SIDE	SDW-42978	L	1	Y	9/18/2017 16:42	Y		CurbRamp_SDW-42978L	POOR	SINGLE	
DISTRICT2	7TH AVE S BETWEEN S FINDLAY ST AND S HOMER ST, W SIDE	SDW-29872	L	1	Y	9/18/2017 16:42	Y		CurbRamp_SDW-29872L	POOR	SINGLE	
DISTRICT2	7TH AVE S BETWEEN S FINDLAY ST AND S HOMER ST, W SIDE	SDW-29872	H	1	Y	9/18/2017 16:42	Y		CurbRamp_SDW-29872H	POOR	SINGLE	
DISTRICT2	7TH AVE S BETWEEN S HOMER ST AND S ORCAS ST, NW SIDE	SDW-29870	H	1	Y	9/18/2017 16:42	Y		CurbRamp_SDW-29870H	POOR	SINGLE	
DISTRICT2	7TH AVE S BETWEEN S HOMER ST AND S ORCAS ST, NW SIDE	SDW-29870	L	1	Y	9/18/2017 16:42	Y		CurbRamp_SDW-29870L	POOR	SINGLE	
DISTRICT2	7TH AVE S BETWEEN S HOMER ST AND S ORCAS ST, SE SIDE	SDW-29871	L	0.5	Y	9/18/2017 16:42	Y		CurbRamp_SDW-29871L	POOR	SHARED	
DISTRICT2	7TH AVE S BETWEEN S LUCILE ST AND S FINDLAY ST, W SIDE	SDW-29874	H	1	Y	9/18/2017 16:42	Y		CurbRamp_SDW-29874H	POOR	SINGLE	
DISTRICT2	7TH AVE S BETWEEN S LUCILE ST AND S FINDLAY ST, W SIDE	SDW-29874	L	1		9/18/2017 16:42	Y		CurbRamp_SDW-29874L	GOOD	SINGLE	
DISTRICT2	7TH AVE S BETWEEN S PLUMMER ST AND AIRPORT NB WAY S, W SIDE	SDW-2774	L	1		9/19/2017 21:53	Y		CurbRamp_SDW-2774L	GOOD	SINGLE	Y
DISTRICT7	8TH AVE BETWEEN CONVENTION CTR DR AND PIKE ST, NE SIDE	SDW-27660	H	1		9/18/2017 16:42	Y		CurbRamp_SDW-27660H	FAIR	SINGLE	
DISTRICT7	8TH AVE BETWEEN CONVENTION CTR DR AND PIKE ST, SW SIDE	SDW-28148	H	1		9/18/2017 16:42	Y		CurbRamp_SDW-28148H	FAIR	SINGLE	
DISTRICT3	8TH AVE BETWEEN YESLER WAY AND SPRUCE ST, W SIDE	SDW-28985	H	0.5		9/18/2017 16:42	Y		CurbRamp_SDW-28985H	GOOD	SHARED	
DISTRICT7	8TH AVE N BETWEEN CROCKETT ST AND MCGRAW S ST, W SIDE	SDW-11249	H	1	Y	9/18/2017 16:42	Y		CurbRamp_SDW-11249H	POOR	SINGLE	
DISTRICT7	8TH AVE N BETWEEN VALLEY ST AND ALOHA ST, E SIDE	SDW-10996	L	1		9/18/2017 16:42	Y		CurbRamp_SDW-10996L	GOOD	SINGLE	
DISTRICT7	8TH AVE N BETWEEN VALLEY ST AND ALOHA ST, W SIDE	SDW-10995	H	1		9/18/2017 16:42	Y		CurbRamp_SDW-10995H	GOOD	SINGLE	
DISTRICT7	8TH AVE N BETWEEN VALLEY ST AND ALOHA ST, W SIDE	SDW-10995	L	1		9/18/2017 16:42	Y		CurbRamp_SDW-10995L	GOOD	SINGLE	
DISTRICT5	8TH AVE NE BETWEEN NE 106TH ST AND NE NORTHGATE WAY, W SIDE	SDW-16945	L	1	Y	9/18/2017 16:42	Y		CurbRamp_SDW-16945L	POOR	SINGLE	
DISTRICT4	8TH AVE NE BETWEEN NE 60TH ST AND NE RAVENNA EB BV, E SIDE	SDW-10714	H	1		9/18/2017 16:42	Y		CurbRamp_SDW-10714H	GOOD	SINGLE	
DISTRICT4	8TH AVE NE BETWEEN NE 60TH ST AND NE RAVENNA EB BV, W SIDE	SDW-10713	H	1		9/18/2017 16:42	Y		CurbRamp_SDW-10713H	GOOD	SINGLE	
DISTRICT4	8TH AVE NE BETWEEN NE 63RD ST AND NE 64TH ST, W SIDE	SDW-10224	L	0.5		9/20/2017 21:08	Y		CurbRamp_SDW-10224L	GOOD	SHARED	
DISTRICT5	8TH AVE NE BETWEEN NE 85TH ST AND NE 86TH ST, E SIDE	SDW-17728	H	0.5		9/18/2017 16:42	Y		CurbRamp_SDW-17728H	GOOD	SHARED	

SDOT ADA Transition Plan Appendix 5.1c: 2016-2017 Curb Ramp "Virtual Review" Identified Locations

COUNCIL_DISTRICT	SW_UNITDESC	SW_UNITID	RAMP_LOCATION	COUNT	ASPHALT_ACCESS_POINT	DATE_EDITED	VIRTUAL_REVIEW	REMOVED	RAMP_KEY	CONDITION	CATEGORY	UPLOADED
DISTRICT5	8TH AVE NE BETWEEN NE 85TH ST AND NE 86TH ST, W SIDE	SDW-17727	H	0.5		9/18/2017 16:42	Y		CurbRamp_SDW-17727H	GOOD	SHARED	
DISTRICT5	8TH AVE NE BETWEEN NE 86TH ST AND NE 88TH ST, E SIDE	SDW-17726	L	0.5		9/18/2017 16:42	Y		CurbRamp_SDW-17726L	GOOD	SHARED	
DISTRICT5	8TH AVE NE BETWEEN NE 86TH ST AND NE 88TH ST, W SIDE	SDW-17725	L	0.5		9/18/2017 16:42	Y		CurbRamp_SDW-17725L	GOOD	SHARED	
DISTRICT5	8TH AVE NE BETWEEN NE 88TH ST AND NE 89TH ST, E SIDE	SDW-17724	H	0.5		9/18/2017 16:42	Y		CurbRamp_SDW-17724H	GOOD	SHARED	
DISTRICT5	8TH AVE NE BETWEEN NE 88TH ST AND NE 89TH ST, W SIDE	SDW-17723	H	0.5		9/18/2017 16:42	Y		CurbRamp_SDW-17723H	GOOD	SHARED	
DISTRICT5	8TH AVE NE BETWEEN NE 89TH ST AND NE 90TH ST, E SIDE	SDW-17722	L	0.5		9/18/2017 16:42	Y		CurbRamp_SDW-17722L	GOOD	SHARED	
DISTRICT5	8TH AVE NE BETWEEN NE 89TH ST AND NE 90TH ST, W SIDE	SDW-17721	L	0.5		9/18/2017 16:42	Y		CurbRamp_SDW-17721L	GOOD	SHARED	
DISTRICT5	8TH AVE NE BETWEEN NE 91ST ST AND NE 92ND ST, E SIDE	SDW-17718	H	0.5		9/18/2017 16:42	Y		CurbRamp_SDW-17718H	GOOD	SHARED	
DISTRICT5	8TH AVE NE BETWEEN NE 91ST ST AND NE 92ND ST, W SIDE	SDW-17717	H	0.5		9/18/2017 16:42	Y		CurbRamp_SDW-17717H	GOOD	SHARED	
DISTRICT5	8TH AVE NE BETWEEN NE 92ND ST AND NE 94TH ST, E SIDE	SDW-14369	L	0.5		9/18/2017 16:42	Y		CurbRamp_SDW-14369L	GOOD	SHARED	
DISTRICT5	8TH AVE NE BETWEEN NE 92ND ST AND NE 94TH ST, W SIDE	SDW-38246	L	0.5		9/18/2017 16:42	Y		CurbRamp_SDW-38246L	GOOD	SHARED	
DISTRICT5	8TH AVE NE BETWEEN NE 92ND ST AND NE 94TH ST, W SIDE	SDW-38246	H	0.5	Y	9/18/2017 16:42	Y		CurbRamp_SDW-38246H	POOR	SHARED	
DISTRICT5	8TH AVE NE BETWEEN NE 94TH ST AND NE 95TH ST, W SIDE	SDW-14248	L	0.5	Y	9/18/2017 16:42	Y		CurbRamp_SDW-14248L	POOR	SHARED	
DISTRICT5	8TH AVE NE BETWEEN NE NORTHGATE WAY AND NE 115TH ST, E SIDE	SDW-2056	H	1	Y	9/18/2017 16:42	Y		CurbRamp_SDW-2056H	POOR	SINGLE	
DISTRICT5	8TH AVE NE BETWEEN NE NORTHGATE WAY AND NE 115TH ST, W SIDE	SDW-2055	H	1	Y	9/18/2017 16:42	Y		CurbRamp_SDW-2055H	POOR	SINGLE	
DISTRICT6	8TH AVE NW BETWEEN NW 97TH ST AND NW 100TH PL, W SIDE	SDW-34242	H	1		9/18/2017 16:42	Y		CurbRamp_SDW-34242H	GOOD	SINGLE	
DISTRICT1	8TH AVE S BETWEEN S CHICAGO ST AND S KENYON ST, E SIDE	SDW-33534	L	1	Y	9/22/2017 19:09	Y		CurbRamp_SDW-33534L	POOR	SINGLE	Y
DISTRICT1	8TH AVE S BETWEEN S DIRECTOR ST AND CITY LIMITS, E SIDE	SDW-33473	L	1		9/22/2017 19:06	Y		CurbRamp_SDW-33473L	POOR	SINGLE	Y
DISTRICT1	8TH AVE S BETWEEN S ELMGROVE ST AND S SOUTHERN ST, E SIDE	SDW-33541	H	0.5		9/22/2017 21:49	Y		CurbRamp_SDW-33541H	FAIR	SHARED	Y
DISTRICT1	8TH AVE S BETWEEN S ELMGROVE ST AND S SOUTHERN ST, W SIDE	SDW-33536	H	0.5		9/22/2017 21:50	Y		CurbRamp_SDW-33536H	FAIR	SHARED	Y
DISTRICT1	8TH AVE S BETWEEN S HENDERSON ST AND S DIRECTOR ST, E SIDE	SDW-33475	H	1		9/22/2017 19:08	Y		CurbRamp_SDW-33475H	POOR	SINGLE	Y
DISTRICT1	8TH AVE S BETWEEN S ROSE ST AND S THISTLE ST, E SIDE	SDW-33538	L	0.5		9/22/2017 21:46	Y		CurbRamp_SDW-33538L	GOOD	SHARED	Y
DISTRICT1	8TH AVE S BETWEEN S ROSE ST AND S THISTLE ST, E SIDE	SDW-33538	H	1		9/22/2017 21:44	Y		CurbRamp_SDW-33538H	GOOD	SINGLE	Y
DISTRICT1	8TH AVE S BETWEEN S ROSE ST AND S THISTLE ST, W SIDE	SDW-42809	L	0.5		9/22/2017 21:48	Y		CurbRamp_SDW-42809L	GOOD	SHARED	Y
DISTRICT1	8TH AVE S BETWEEN S ROSE ST AND S THISTLE ST, W SIDE	SDW-42809	H	1		9/22/2017 22:06	Y		CurbRamp_SDW-42809H	GOOD	SINGLE	Y
DISTRICT1	8TH AVE S BETWEEN S SOUTHERN ST AND S ROSE ST, E SIDE	SDW-33539	H	0.5		9/22/2017 21:47	Y		CurbRamp_SDW-33539H	GOOD	SHARED	Y
DISTRICT1	8TH AVE S BETWEEN S SOUTHERN ST AND S ROSE ST, E SIDE	SDW-33539	L	0.5		9/22/2017 21:48	Y		CurbRamp_SDW-33539L	FAIR	SHARED	Y
DISTRICT1	8TH AVE S BETWEEN S SOUTHERN ST AND S ROSE ST, W SIDE	SDW-33540	L	1		9/22/2017 21:45	Y		CurbRamp_SDW-33540L	FAIR	SINGLE	Y
DISTRICT1	8TH AVE S BETWEEN S SOUTHERN ST AND S ROSE ST, W SIDE	SDW-33540	H	1		9/22/2017 21:44	Y		CurbRamp_SDW-33540H	GOOD	SINGLE	Y
DISTRICT1	8TH AVE S BETWEEN S THISTLE ST AND S SULLIVAN ST, E SIDE	SDW-42808	L	0.5		9/22/2017 22:11	Y		CurbRamp_SDW-42808L	FAIR	SHARED	Y
DISTRICT4	9TH AVE NE BETWEEN NE RAVENNA EB BV AND NE RAVENNA WB BV, E SIDE	SDW-10848	H	1		9/20/2017 21:09	Y		CurbRamp_SDW-10848H	GOOD	SINGLE	
DISTRICT4	9TH AVE NE BETWEEN NE RAVENNA EB BV AND NE RAVENNA WB BV, E SIDE	SDW-10848	L	1		9/18/2017 16:42	Y		CurbRamp_SDW-10848L	GOOD	SINGLE	
DISTRICT4	9TH AVE NE BETWEEN NE RAVENNA WB BV AND NE 62ND ST, E SIDE	SDW-10847	L	1		9/20/2017 21:08	Y		CurbRamp_SDW-10847L	GOOD	SINGLE	
DISTRICT4	9TH AVE NE BETWEEN NE RAVENNA WB BV AND NE 62ND ST, W SIDE	SDW-10846	L	0.5		9/20/2017 21:10	Y		CurbRamp_SDW-10846L	GOOD	SHARED	
DISTRICT6	9TH AVE NW BETWEEN NW 46TH ST AND NW BALLARD WAY, W SIDE	SDW-1764	L	1	Y	9/18/2017 16:42	Y		CurbRamp_SDW-1764L	POOR	SINGLE	
DISTRICT6	9TH AVE NW BETWEEN NW 96TH ST AND NW 97TH ST, E SIDE	SDW-33487	H	1	Y	9/18/2017 16:42	Y		CurbRamp_SDW-33487H	POOR	SINGLE	
DISTRICT1	9TH AVE SW BETWEEN SW BARTON ST AND SW CAMBRIDGE ST, E SIDE	SDW-25423	L	1	Y	9/22/2017 21:20	Y		CurbRamp_SDW-25423L	POOR	SINGLE	Y
DISTRICT1	9TH AVE SW BETWEEN SW BARTON ST AND SW CAMBRIDGE ST, W SIDE	SDW-25424	L	1	Y	9/22/2017 21:22	Y		CurbRamp_SDW-25424L	POOR	SINGLE	Y
DISTRICT1	9TH AVE SW BETWEEN SW HENDERSON ST AND SW BARTON ST, E SIDE	SDW-2731	H	1	Y	9/22/2017 20:25	Y		CurbRamp_SDW-2731H	POOR	SINGLE	Y
DISTRICT1	9TH AVE SW BETWEEN SW HENDERSON ST AND SW BARTON ST, W SIDE	SDW-25425	L	1	Y	9/22/2017 21:22	Y		CurbRamp_SDW-25425L	FAIR	SINGLE	Y
DISTRICT2	AIRPORT NB WAY S BETWEEN S ROYAL BROUGHAM WAY AND AIRPORT WAY NB OFF RP, E SIDE	SDW-36054	L	1		9/22/2017 19:14	Y		CurbRamp_SDW-36054L	GOOD	SINGLE	Y
DISTRICT2	AIRPORT SB WAY S BETWEEN S ROYAL BROUGHAM WAY AND AIRPORT WAY SB OFF RP, E SIDE	SDW-36052	L	1		9/18/2017 16:42	Y		CurbRamp_SDW-36052L	GOOD	SINGLE	
DISTRICT2	AIRPORT SB WAY S BETWEEN S ROYAL BROUGHAM WAY AND AIRPORT WAY SB OFF RP, W SIDE	SDW-2994	L	1		9/19/2017 21:57	Y		CurbRamp_SDW-2994L	GOOD	SINGLE	Y
DISTRICT2	AIRPORT SB WAY S BETWEEN S ROYAL BROUGHAM WAY AND AIRPORT WAY SB OFF RP, W SIDE	SDW-46516	H	1		9/18/2017 16:42	Y		CurbRamp_SDW-46516H	GOOD	SINGLE	
DISTRICT2	AIRPORT SB WAY S BETWEEN S ROYAL BROUGHAM WAY AND AIRPORT WAY SB OFF RP, W SIDE	SDW-46516	M	1		9/18/2017 16:42	Y		CurbRamp_SDW-46516M	GOOD	SINGLE	
DISTRICT2	AIRPORT SB WAY S BETWEEN S ROYAL BROUGHAM WAY AND AIRPORT WAY SB OFF RP, W SIDE	SDW-46516	L	1		9/18/2017 16:42	Y		CurbRamp_SDW-46516L	GOOD	SINGLE	
DISTRICT2	AIRPORT WAY S BETWEEN 13TH AVE S AND S HARDY ST, NE SIDE	SDW-44935	L	1		9/18/2017 16:42	Y		CurbRamp_SDW-44935L	GOOD	SINGLE	
DISTRICT2	AIRPORT WAY S BETWEEN 13TH AVE S AND S HARDY ST, SW SIDE	SDW-46504	H	1		9/18/2017 16:42	Y		CurbRamp_SDW-46504H	GOOD	SINGLE	
DISTRICT2	AIRPORT WAY S BETWEEN 13TH AVE S AND S HARDY ST, SW SIDE	SDW-46504	L	1		9/18/2017 16:42	Y		CurbRamp_SDW-46504L	GOOD	SINGLE	
DISTRICT2	AIRPORT WAY S BETWEEN 13TH AVE S AND S HARDY ST, SW SIDE	SDW-46504	M	1		9/18/2017 16:42	Y		CurbRamp_SDW-46504M	GOOD	SINGLE	
DISTRICT2	AIRPORT WAY S BETWEEN 6TH AVE S AND MAYNARD AVE S, NE SIDE	SDW-46502	H	1		9/18/2017 16:42	Y		CurbRamp_SDW-46502H	GOOD	SINGLE	
DISTRICT2	AIRPORT WAY S BETWEEN 6TH AVE S AND MAYNARD AVE S, NE SIDE	SDW-46502	L	1		9/18/2017 16:42	Y		CurbRamp_SDW-46502L	GOOD	SINGLE	
DISTRICT2	AIRPORT WAY S BETWEEN 6TH AVE S AND MAYNARD AVE S, NE SIDE	SDW-46502	M	1		9/18/2017 16:42	Y		CurbRamp_SDW-46502M	GOOD	SINGLE	
DISTRICT2	AIRPORT WAY S BETWEEN AIRPORT SB WAY S AND S ATLANTIC ST, C SIDE	SDW-46517	L	1		9/18/2017 16:42	Y		CurbRamp_SDW-46517L	GOOD	SINGLE	
DISTRICT2	AIRPORT WAY S BETWEEN AIRPORT SB WAY S AND S ATLANTIC ST, SW SIDE	SDW-2747	L	1		9/19/2017 21:27	Y		CurbRamp_SDW-2747L	GOOD	SINGLE	Y
DISTRICT2	AIRPORT WAY S BETWEEN S COURT ST AND S CHARLESTOWN ST, W SIDE	SDW-29951	L	1	Y	9/18/2017 16:42	Y		CurbRamp_SDW-29951L	POOR	SINGLE	
DISTRICT2	AIRPORT WAY S BETWEEN S HOLGATE S ST AND S HOLGATE SR ST, W SIDE	SDW-46523	M	1		9/18/2017 16:42	Y		CurbRamp_SDW-46523M	GOOD	SINGLE	
DISTRICT2	AIRPORT WAY S BETWEEN S HOLGATE S ST AND S HOLGATE SR ST, W SIDE	SDW-46523	L	1		9/18/2017 16:42	Y		CurbRamp_SDW-46523L	GOOD	SINGLE	
DISTRICT2	AIRPORT WAY S BETWEEN S HOLGATE S ST AND S HOLGATE SR ST, W SIDE	SDW-46523	H	1		9/18/2017 16:42	Y		CurbRamp_SDW-46523H	GOOD	SINGLE	

**SDOT ADA Transition Plan Appendix 5.1c: 2016-2017 Curb Ramp "Virtual Review" Identified Locations**

COUNCIL_DISTRICT	SW_UNITDESC	SW_UNITID	RAMP_LOCATION	COUNT	ASPHALT_ACCESS_POINT	DATE_EDITED	VIRTUAL_REVIEW	REMOVED	RAMP_KEY	CONDITION	CATEGORY	UPLOADED
DISTRICT2	AIRPORT WAY S BETWEEN S HOLGATE SR ST AND S PLUM ST, W SIDE	SDW-34894	L	0.5		9/18/2017 16:42 Y			CurbRamp_SDW-34894L	GOOD	SHARED	
DISTRICT2	AIRPORT WAY S BETWEEN S HOMER ST AND S DORIS ST, NE SIDE	SDW-31740	L	1	N	9/20/2017 19:13 Y		N	CurbRamp_SDW-31740L	GOOD	SINGLE	Y
DISTRICT2	AIRPORT WAY S BETWEEN S SPOKANE ST AND S COURT ST, W SIDE	SDW-42233	H	1	Y	9/18/2017 16:42 Y			CurbRamp_SDW-42233H	POOR	SINGLE	
DISTRICT2	AIRPORT WAY S BETWEEN S WALKER N ST AND S WALKER S ST, E SIDE	SDW-2738	H	1		9/18/2017 16:42 Y			CurbRamp_SDW-2738H	GOOD	SINGLE	
DISTRICT2	ALASKAN E RDWAY WAY S BETWEEN S JACKSON ST AND S KING ST, E SIDE	SDW-2660	L	1		9/18/2017 16:42 Y			CurbRamp_SDW-2660L	GOOD	SHARED	
DISTRICT7	ALASKAN WAY BETWEEN LENORA ST AND BLANCHARD ST, NE SIDE	SDW-3120	L	1		9/18/2017 16:42 Y			CurbRamp_SDW-3120L	FAIR	SINGLE	
DISTRICT7	ALASKAN WAY BETWEEN VINE ST AND CLAY ST, SW SIDE	SDW-35540	L	1		9/18/2017 16:42 Y			CurbRamp_SDW-35540L	FAIR	SINGLE	
DISTRICT7	ALASKAN WAY BETWEEN XW BELL ST AND WALL ST, NE SIDE	SDW-36811	L	1		9/18/2017 16:42 Y			CurbRamp_SDW-36811L	GOOD	SINGLE	
DISTRICT7	ALASKAN WAY S BETWEEN S MAIN ST AND S JACKSON ST, W SIDE	SDW-2677	H	1		9/18/2017 16:42 Y			CurbRamp_SDW-2677H	FAIR	SINGLE	
DISTRICT7	ALASKAN WAY S BETWEEN YESLER WAY AND S MAIN ST, SW SIDE	SDW-35539	H	1		9/18/2017 16:42 Y			CurbRamp_SDW-35539H	FAIR	SINGLE	
DISTRICT7	ALASKAN WAY W BETWEEN W GALER ST AND W GALER ST FLYOVER, SW SIDE	SDW-46135	M	1		9/18/2017 16:42 Y			CurbRamp_SDW-46135M	GOOD	SINGLE	
DISTRICT7	ALASKAN WAY W BETWEEN W GALER ST AND W GALER ST FLYOVER, SW SIDE	SDW-46135	H	1		9/18/2017 16:42 Y			CurbRamp_SDW-46135H	GOOD	SINGLE	
DISTRICT2	ALASKAN WY VI SB EFR OFF RP BETWEEN ALASKAN WY VI SB AND S ATLANTIC ST, NE SIDE	SDW-46105	L	1		9/18/2017 16:42 Y			CurbRamp_SDW-46105L	FAIR	SINGLE	
DISTRICT7	ALOHA ST BETWEEN 8TH AVE N AND 9TH AVE N, S SIDE	SDW-7129	L	1		9/18/2017 16:42 Y			CurbRamp_SDW-7129L	GOOD	SINGLE	
DISTRICT7	ALOHA ST BETWEEN DEXTER AVE N AND 8TH AVE N, S SIDE	SDW-7131	H	1		9/18/2017 16:42 Y			CurbRamp_SDW-7131H	GOOD	SINGLE	
DISTRICT6	ASHWORTH AVE N BETWEEN WEST GREEN LAKE DR N AND N 78TH ST, W SIDE	SDW-14311	L	0.5		9/18/2017 16:42 Y			CurbRamp_SDW-14311L	GOOD	SHARED	
DISTRICT7	AURORA AVE N BETWEEN AURORA AV SB OFF RP AND ROY ST, E SIDE	SDW-31793	H	1		9/18/2017 16:42 Y			CurbRamp_SDW-31793H	GOOD	SINGLE	
DISTRICT7	AURORA AVE N BETWEEN HARRISON ST AND REPUBLICAN ST, E SIDE	SDW-7624	L	1		9/18/2017 16:42 Y			CurbRamp_SDW-7624L	GOOD	SINGLE	
DISTRICT5	AURORA AVE N BETWEEN N 137TH ST AND N 140TH ST, W SIDE	SDW-33760	L	1		9/18/2017 16:42 Y			CurbRamp_SDW-33760L	GOOD	SINGLE	
DISTRICT4	AURORA AVE N BETWEEN N 44TH ST AND GREEN LAKE WAY N, E SIDE	SDW-3105	H	1		9/18/2017 16:42 Y			CurbRamp_SDW-3105H	GOOD	SINGLE	
DISTRICT6	AURORA AVE N BETWEEN N 78TH ST AND N 79TH ST, C SIDE	SDW-46435	L	1		9/18/2017 16:42 Y			CurbRamp_SDW-46435L	GOOD	SINGLE	
DISTRICT6	AURORA AVE N BETWEEN N 78TH ST AND N 79TH ST, W SIDE	SDW-9685	H	1		9/18/2017 16:42 Y			CurbRamp_SDW-9685H	FAIR	SINGLE	
DISTRICT6	AURORA AVE N BETWEEN N 79TH ST AND N 80TH ST, W SIDE	SDW-9684	L	1		9/18/2017 16:42 Y			CurbRamp_SDW-9684L	FAIR	SINGLE	
DISTRICT6	AURORA AVE N BETWEEN N 82ND ST AND GREEN LAKE DR N, W SIDE	SDW-9682	M	1		9/18/2017 16:42 Y			CurbRamp_SDW-9682M	GOOD	SINGLE	
DISTRICT5	AURORA AVE N BETWEEN N 86TH ST AND N 87TH ST, C SIDE	SDW-46403	M	1		9/18/2017 16:42 Y			CurbRamp_SDW-46403M	FAIR	SINGLE	
DISTRICT5	AURORA AVE N BETWEEN N 88TH N ST AND N 89TH ST, C SIDE	SDW-46404	H	1		9/18/2017 16:42 Y			CurbRamp_SDW-46404H	GOOD	SINGLE	
DISTRICT4	AURORA AVE N BETWEEN N PHINNEY WAY AND N 46 UPPER ST, E SIDE	SDW-3102	L	0.5		9/18/2017 16:42 Y			CurbRamp_SDW-3102L	GOOD	SHARED	
DISTRICT7	AURORA AVE N BETWEEN THOMAS ST AND HARRISON ST, W SIDE	SDW-7625	H	0.5		9/18/2017 16:42 Y			CurbRamp_SDW-7625H	GOOD	SHARED	
DISTRICT6	BAGLEY AVE N BETWEEN N 77TH ST AND N 80TH E ST, E SIDE	SDW-36237	H	1	Y	9/18/2017 16:42 Y			CurbRamp_SDW-36237H	POOR	SINGLE	
DISTRICT2	BEACON AVE S BETWEEN 51ST N AVE S AND S LEO E ST, W SIDE	SDW-25673	L	1	Y	9/18/2017 16:42 Y			CurbRamp_SDW-25673L	POOR	SINGLE	
DISTRICT2	BEACON AVE S BETWEEN S AVON E ST AND 53RD AVE S, SW SIDE	SDW-44128	H	1	Y	9/18/2017 16:42 Y			CurbRamp_SDW-44128H	POOR	SINGLE	
DISTRICT2	BEACON AVE S BETWEEN S STEVENS ST AND S HANFORD ST, C SIDE	SDW-46494	M	1		9/18/2017 16:42 Y			CurbRamp_SDW-46494M	FAIR	SINGLE	
DISTRICT2	BEACON ER AVE S BETWEEN 38TH S AVE S AND 39TH N AVE S, SW SIDE	SDW-46432	H	1		9/18/2017 16:42 Y			CurbRamp_SDW-46432H	GOOD	SINGLE	
DISTRICT2	BEACON ER AVE S BETWEEN CECIL AVE S AND 38TH N AVE S, NE SIDE	SDW-45771	L	1	Y	9/18/2017 16:42 Y			CurbRamp_SDW-45771L	POOR	SINGLE	
DISTRICT2	BEACON ER AVE S BETWEEN CECIL AVE S AND 38TH N AVE S, SW SIDE	SDW-46433	L	1		9/18/2017 16:42 Y			CurbRamp_SDW-46433L	GOOD	SINGLE	
DISTRICT2	BEACON ER AVE S BETWEEN S CHICAGO ST AND S KENYON ST, E SIDE	SDW-45688	H	0.5		9/18/2017 16:42 Y			CurbRamp_SDW-45688H	GOOD	SHARED	
DISTRICT2	BEACON ER AVE S BETWEEN S CHICAGO ST AND S KENYON ST, W SIDE	SDW-46447	L	1		9/18/2017 16:42 Y			CurbRamp_SDW-46447L	FAIR	SINGLE	
DISTRICT2	BEACON ER AVE S BETWEEN S EDDY ST AND S MORGAN ST, E SIDE	SDW-45718	H	1	Y	9/22/2017 18:06 Y			CurbRamp_SDW-45718H	POOR	SINGLE	Y
DISTRICT2	BEACON ER AVE S BETWEEN S HOLDEN ST AND S PORTLAND ST, E SIDE	SDW-45691	L	1		9/18/2017 16:42 Y			CurbRamp_SDW-45691L	FAIR	SINGLE	
DISTRICT2	BEACON ER AVE S BETWEEN S KENYON ST AND S MONROE ST, E SIDE	SDW-45687	H	1	Y	9/18/2017 16:42 Y			CurbRamp_SDW-45687H	POOR	SINGLE	
DISTRICT2	BEACON ER AVE S BETWEEN S KENYON ST AND S MONROE ST, E SIDE	SDW-45687	L	1		9/18/2017 16:42 Y			CurbRamp_SDW-45687L	GOOD	SINGLE	
DISTRICT2	BEACON ER AVE S BETWEEN S KENYON ST AND S MONROE ST, W SIDE	SDW-46439	L	1		9/18/2017 16:42 Y			CurbRamp_SDW-46439L	FAIR	SINGLE	
DISTRICT2	BEACON ER AVE S BETWEEN S MONROE ST AND S ROSE ST, E SIDE	SDW-45686	H	1	Y	9/18/2017 16:42 Y			CurbRamp_SDW-45686H	POOR	SINGLE	
DISTRICT2	BEACON ER AVE S BETWEEN S MONROE ST AND S ROSE ST, W SIDE	SDW-46442	L	1		9/18/2017 16:42 Y			CurbRamp_SDW-46442L	FAIR	SINGLE	
DISTRICT2	BEACON ER AVE S BETWEEN S MORGAN ST AND S MONTEREY PL, E SIDE	SDW-45719	L	1	Y	9/22/2017 18:06 Y			CurbRamp_SDW-45719L	POOR	SINGLE	Y
DISTRICT2	BEACON ER AVE S BETWEEN S OTHELLO ST AND 32ND AVE S, SW SIDE	SDW-46452	H	1		9/18/2017 16:42 Y			CurbRamp_SDW-46452H	FAIR	SINGLE	
DISTRICT2	BEACON ER AVE S BETWEEN S PORTLAND ST AND S CHICAGO ST, W SIDE	SDW-45690	H	1		9/18/2017 16:42 Y			CurbRamp_SDW-45690H	FAIR	SINGLE	
DISTRICT2	BEACON ER AVE S BETWEEN S THISTLE ST AND S CLOVERDALE ST, E SIDE	SDW-45682	L	1	Y	9/18/2017 16:42 Y			CurbRamp_SDW-45682L	POOR	SINGLE	
DISTRICT2	BEACON ER AVE S BETWEEN S WEBSTER N ST AND S WEBSTER S ST, NE SIDE	SDW-45763	H	1	Y	9/18/2017 16:42 Y			CurbRamp_SDW-45763H	POOR	SINGLE	
DISTRICT2	BEACON ER AVE S BETWEEN S WEBSTER S ST AND S HOLDEN ST, NE SIDE	SDW-45768	H	0.5		9/18/2017 16:42 Y			CurbRamp_SDW-44708L	GOOD	SHARED	
DISTRICT2	BEACON ER AVE S BETWEEN S WEBSTER S ST AND S HOLDEN ST, NE SIDE	SDW-45768	L	1	Y	9/18/2017 16:42 Y			CurbRamp_SDW-45768L	POOR	SINGLE	
DISTRICT2	BEACON WR AVE S BETWEEN 38TH AVE S AND 39TH N AVE S, NE SIDE	SDW-23557	H	1		9/18/2017 16:42 Y			CurbRamp_SDW-23557H	GOOD	SINGLE	
DISTRICT2	BEACON WR AVE S BETWEEN S AUSTIN ST AND S HOLDEN ST, SW SIDE	SDW-24148	H	1	Y	9/18/2017 16:42 Y			CurbRamp_SDW-24148H	POOR	SINGLE	
DISTRICT2	BEACON WR AVE S BETWEEN S CHICAGO ST AND S KENYON ST, E SIDE	SDW-22375	L	1		9/18/2017 16:42 Y			CurbRamp_SDW-22375L	FAIR	SINGLE	
DISTRICT2	BEACON WR AVE S BETWEEN S CHICAGO ST AND S KENYON ST, W SIDE	SDW-22301	L	1	Y	9/18/2017 16:42 Y			CurbRamp_SDW-22301L	POOR	SINGLE	
DISTRICT2	BEACON WR AVE S BETWEEN S DEAN CT AND S ORCAS ST, W SIDE	SDW-41483	H	1	Y	9/22/2017 17:18 Y			CurbRamp_SDW-41483H	POOR	SINGLE	Y
DISTRICT2	BEACON WR AVE S BETWEEN S HOLDEN ST AND S PORTLAND ST, E SIDE	SDW-22376	L	1		9/18/2017 16:42 Y			CurbRamp_SDW-22376L	FAIR	SINGLE	
DISTRICT2	BEACON WR AVE S BETWEEN S HOLDEN ST AND S PORTLAND ST, E SIDE	SDW-22376	H	1		9/18/2017 16:42 Y			CurbRamp_SDW-22376H	FAIR	SINGLE	
DISTRICT2	BEACON WR AVE S BETWEEN S HOLDEN ST AND S PORTLAND ST, W SIDE	SDW-22298	L	1	Y	9/18/2017 16:42 Y			CurbRamp_SDW-22298L	POOR	SINGLE	



SDOT ADA Transition Plan Appendix 5.1c: 2016-2017 Curb Ramp "Virtual Review" Identified Locations

COUNCIL_DISTRICT	SW_UNITDESC	SW_UNITID	RAMP_LOCATION	COUNT	ASPHALT_ACCESS_POINT	DATE_EDITED	VIRTUAL_REVIEW	REMOVED	RAMP_KEY	CONDITION	CATEGORY	UPLOADED
DISTRICT2	BEACON WR AVE S BETWEEN S JUNEAU ST AND S RAYMOND ST, W SIDE	SDW-22296	L	1	Y	9/22/2017 16:23	Y		CurbRamp_SDW-22296L	POOR	SINGLE	Y
DISTRICT2	BEACON WR AVE S BETWEEN S KENYON ST AND S MONROE ST, E SIDE	SDW-22374	L	1		9/18/2017 16:42	Y		CurbRamp_SDW-22374L	FAIR	SINGLE	
DISTRICT2	BEACON WR AVE S BETWEEN S KENYON ST AND S MONROE ST, W SIDE	SDW-22300	H	1	Y	9/18/2017 16:42	Y		CurbRamp_SDW-22300H	POOR	SINGLE	
DISTRICT2	BEACON WR AVE S BETWEEN S MONROE ST AND S ROSE ST, E SIDE	SDW-41821	L	1		9/18/2017 16:42	Y		CurbRamp_SDW-41821L	FAIR	SINGLE	
DISTRICT2	BEACON WR AVE S BETWEEN S MONROE ST AND S ROSE ST, W SIDE	SDW-42573	L	1	Y	9/18/2017 16:42	Y		CurbRamp_SDW-42573L	POOR	SINGLE	
DISTRICT2	BEACON WR AVE S BETWEEN S ORCAS ST AND S JUNEAU ST, W SIDE	SDW-22297	L	1	Y	9/22/2017 16:24	Y		CurbRamp_SDW-22297L	POOR	SINGLE	Y
DISTRICT2	BEACON WR AVE S BETWEEN S THISTLE N ST AND S THISTLE S ST, E SIDE	SDW-45684	H	1		9/18/2017 16:42	Y		CurbRamp_SDW-45684H	FAIR	SINGLE	
DISTRICT2	BELLA VISTA AVE S BETWEEN S HORTON ST AND S HINDS ST, E SIDE	SDW-19942	H	1		9/18/2017 16:42	Y		CurbRamp_SDW-19942H	GOOD	SINGLE	
DISTRICT3	BELLEVUE AVE E BETWEEN E MERCER ST AND E ROY ST, E SIDE	SDW-17935	H	0.5		9/18/2017 16:42	Y		CurbRamp_SDW-17935H	GOOD	SHARED	
DISTRICT3	BELLEVUE CT E BETWEEN BELLEVUE PL E AND BELMONT AVE E, NW SIDE	SDW-17932	L	0.5		9/18/2017 16:42	Y		CurbRamp_SDW-17932L	FAIR	SHARED	
DISTRICT3	BELLEVUE PL E BETWEEN MELROSE CONNECTOR TRL AND BELLEVUE AVE E, NW SIDE	SDW-40861	H	0.5		9/18/2017 16:42	Y		CurbRamp_SDW-40861H	FAIR	SHARED	
DISTRICT3	BELLEVUE PL E BETWEEN MELROSE CONNECTOR TRL AND BELLEVUE AVE E, SE SIDE	SDW-17930	L	1		9/18/2017 16:42	Y		CurbRamp_SDW-17930L	FAIR	SINGLE	
DISTRICT3	BELLEVUE PL E BETWEEN SUMMIT W AVE E AND SUMMIT E AVE E, SE SIDE	SDW-2946	L	1		9/18/2017 16:42	Y		CurbRamp_SDW-2946L	FAIR	SINGLE	
DISTRICT7	BLANCHARD ST BETWEEN 6TH AVE AND 7TH AVE, SE SIDE	SDW-2950	H	1		9/18/2017 16:42	Y		CurbRamp_SDW-2950H	GOOD	SINGLE	
DISTRICT2	BOREN AVE S BETWEEN 12TH AVE S TURN RD AND 12TH AVE S, SW SIDE	SDW-46586	H	1		9/18/2017 16:42	Y		CurbRamp_SDW-46586H	FAIR	SINGLE	
DISTRICT2	BOREN AVE S BETWEEN 12TH AVE S TURN RD AND 12TH AVE S, SW SIDE	SDW-46586	L	1		9/22/2017 22:37	Y		CurbRamp_SDW-46586L	FAIR	SINGLE	Y
DISTRICT3	BOREN AVE S BETWEEN S MAIN ST AND RAINIER AVE S, NE SIDE	SDW-40279	L	1		9/18/2017 16:42	Y		CurbRamp_SDW-40279L	FAIR	SINGLE	
DISTRICT3	BOYER AVE E BETWEEN LAKE WASHINGTON BLVD E AND 26TH AVE E, S SIDE	SDW-33159	L	0.5		9/22/2017 17:12	Y		CurbRamp_SDW-33159L	FAIR	SHARED	Y
DISTRICT3	BRADNER PL S BETWEEN S ELMWOOD PL AND S JUDKINS ST, E SIDE	SDW-21379	H	1		9/22/2017 16:18	Y		CurbRamp_SDW-21379H	FAIR	SINGLE	Y
DISTRICT4	BRIDGE WAY N BETWEEN WOODLAND PK S AVE N AND WOODLAND PK N AVE N, SE SIDE	SDW-3241	L	0.5		9/18/2017 16:42	Y		CurbRamp_SDW-3241L	GOOD	SHARED	
DISTRICT3	BROADWAY E BETWEEN E DENNY WAY AND E OLIVE WAY, W SIDE	SDW-19240	L	1		9/22/2017 18:48	Y		CurbRamp_SDW-19240L	FAIR	SINGLE	Y
DISTRICT3	BROADWAY E BETWEEN E HAMLIN ST AND E SHELBY ST, E SIDE	SDW-39615	H	1		9/18/2017 16:42	Y		CurbRamp_SDW-39615H	GOOD	SINGLE	
DISTRICT3	BROADWAY E BETWEEN E HAMLIN ST AND E SHELBY ST, W SIDE	SDW-16357	H	1		9/18/2017 16:42	Y		CurbRamp_SDW-16357H	GOOD	SINGLE	
DISTRICT4	BROOKLYN AVE NE BETWEEN NE 41ST ST AND NE 42ND ST, E SIDE	SDW-41393	L	1		9/18/2017 16:42	Y		CurbRamp_SDW-41393L	GOOD	SINGLE	
DISTRICT4	BROOKLYN AVE NE BETWEEN NE PACIFIC ST AND NE 40TH ST, E SIDE	SDW-15543	H	1		9/18/2017 16:42	Y		CurbRamp_SDW-15543H	GOOD	SINGLE	
DISTRICT5	BURKE AVE N BETWEEN ROOSEVELT WAY N AND N 140TH E ST, E SIDE	SDW-34640	H	1	Y	9/18/2017 16:42	Y		CurbRamp_SDW-34640H	POOR	SINGLE	
DISTRICT4	BURKE GILMAN TRL BETWEEN 25TH AVE NE AND 30TH AVE NE, NE SIDE	SDW-46559	H	0.5		9/20/2017 20:48	Y		CurbRamp_SDW-46559H	GOOD	SHARED	
DISTRICT4	BURKE GILMAN TRL BETWEEN 25TH AVE NE AND 30TH AVE NE, SW SIDE	SDW-46561	H	0.5		9/20/2017 20:48	Y		CurbRamp_SDW-46561H	GOOD	SHARED	
DISTRICT4	BURKE GILMAN TRL BETWEEN 30TH AVE NE AND NE 45TH PL, NE SIDE	SDW-46555	L	0.5		9/20/2017 20:48	Y		CurbRamp_SDW-46555L	GOOD	SHARED	
DISTRICT4	BURKE GILMAN TRL BETWEEN 30TH AVE NE AND NE 45TH PL, SW SIDE	SDW-46558	L	0.5		9/20/2017 20:47	Y		CurbRamp_SDW-46558L	GOOD	SHARED	
DISTRICT4	BURKE GILMAN TRL BETWEEN 45TH AVE NE AND NE 65TH ST, NW SIDE	SDW-46540	H	0.5		9/20/2017 16:24	Y		CurbRamp_SDW-46540H	GOOD	SHARED	
DISTRICT4	BURKE GILMAN TRL BETWEEN 45TH AVE NE AND NE 65TH ST, SE SIDE	SDW-46541	H	0.5		9/20/2017 16:24	Y		CurbRamp_SDW-46541H	GOOD	SHARED	
DISTRICT6	BURKE GILMAN TRL BETWEEN BALLARD TERMINAL RR AND NW 40TH ST, C SIDE	SDW-46565	H	1		9/18/2017 16:42	Y		CurbRamp_SDW-46565H	GOOD	SINGLE	
DISTRICT4	BURKE GILMAN TRL BETWEEN NE 65TH ST AND NE 70TH ST, E SIDE	SDW-46539	L	0.5		9/20/2017 16:24	Y		CurbRamp_SDW-46539L	GOOD	SHARED	
DISTRICT4	BURKE GILMAN TRL BETWEEN NE 65TH ST AND NE 70TH ST, W SIDE	SDW-46537	L	0.5		9/20/2017 16:24	Y		CurbRamp_SDW-46537L	GOOD	SHARED	
DISTRICT6	BURKE GILMAN TRL BETWEEN NW 40TH ST AND NW BOWDOIN PL, C SIDE	SDW-45362	L	1		9/18/2017 16:42	Y		CurbRamp_SDW-45362L	GOOD	SINGLE	
DISTRICT1	CALIFORNIA AVE SW BETWEEN SW DAWSON N ST AND SW DAWSON S ST, W SIDE	SDW-44552	H	1		9/18/2017 16:42	Y		CurbRamp_SDW-44552H	GOOD	SINGLE	
DISTRICT2	CARLETON AVE S BETWEEN S WILLOW ST AND EAST MARGINAL WAY S, E SIDE	SDW-31745	H	0.5		9/18/2017 16:42	Y		CurbRamp_SDW-31745H	GOOD	SHARED	
DISTRICT2	CASCADIA AVE S BETWEEN LAKEWOOD AVE S AND S HANFORD ST, E SIDE	SDW-19953	H	1		9/18/2017 16:42	Y		CurbRamp_SDW-19953H	GOOD	SINGLE	
DISTRICT2	CASCADIA AVE S BETWEEN LAKEWOOD AVE S AND S HANFORD ST, W SIDE	SDW-41078	H	1		9/18/2017 16:42	Y		CurbRamp_SDW-41078H	GOOD	SINGLE	
DISTRICT2	CASCADIA AVE S BETWEEN S HANFORD ST AND SIERRA DR S, W SIDE	SDW-40061	L	1		9/18/2017 16:42	Y		CurbRamp_SDW-40061L	GOOD	SINGLE	
DISTRICT2	CASCADIA AVE S BETWEEN S OREGON ST AND S CONOVER WAY, E SIDE	SDW-22682	H	1	Y	9/18/2017 16:42	Y		CurbRamp_SDW-22682H	POOR	SINGLE	
DISTRICT2	CASCADIA AVE S BETWEEN S OREGON ST AND S CONOVER WAY, W SIDE	SDW-22683	H	1	Y	9/22/2017 16:29	Y		CurbRamp_SDW-22683H	POOR	SINGLE	Y
DISTRICT1	CHELAN AVE SW BETWEEN SW SPOKANE NR ST AND SW SPOKANE ST, S SIDE	SDW-46221	M	1		9/18/2017 16:42	Y		CurbRamp_SDW-46221M	FAIR	SINGLE	
DISTRICT1	CHELAN AVE SW BETWEEN SW SPOKANE NR ST AND SW SPOKANE ST, S SIDE	SDW-46221	H	1		9/18/2017 16:42	Y		CurbRamp_SDW-46221H	FAIR	SINGLE	
DISTRICT2	CHIEF SEALTH TRL BETWEEN 26TH AVE S AND S ORCAS ST, E SIDE	SDW-46480	L	0.5		9/18/2017 16:42	Y		CurbRamp_SDW-46480L	GOOD	SHARED	
DISTRICT2	CHIEF SEALTH TRL BETWEEN 26TH AVE S AND S ORCAS ST, W SIDE	SDW-46479	L	0.5		9/18/2017 16:42	Y		CurbRamp_SDW-46479L	GOOD	SHARED	
DISTRICT2	CHIEF SEALTH TRL BETWEEN 30TH N AVE S AND 31ST AVE S, NE SIDE	SDW-46458	H	0.5		9/22/2017 18:22	Y		CurbRamp_SDW-46458H	GOOD	SHARED	Y
DISTRICT2	CHIEF SEALTH TRL BETWEEN 30TH N AVE S AND 31ST AVE S, NE SIDE	SDW-46458	L	0.5		9/22/2017 18:23	Y		CurbRamp_SDW-46458L	GOOD	SHARED	Y
DISTRICT2	CHIEF SEALTH TRL BETWEEN 30TH N AVE S AND 31ST AVE S, SW SIDE	SDW-46457	L	0.5		9/22/2017 18:23	Y		CurbRamp_SDW-46457L	GOOD	SHARED	Y
DISTRICT2	CHIEF SEALTH TRL BETWEEN 30TH N AVE S AND 31ST AVE S, SW SIDE	SDW-46457	H	0.5		9/22/2017 18:21	Y		CurbRamp_SDW-46457H	GOOD	SHARED	Y
DISTRICT2	CHIEF SEALTH TRL BETWEEN BEACON ER AVE S AND S BRANDON ST, NE SIDE	SDW-46478	H	0.5		9/18/2017 16:42	Y		CurbRamp_SDW-46478H	GOOD	SHARED	
DISTRICT2	CHIEF SEALTH TRL BETWEEN BEACON ER AVE S AND S BRANDON ST, SW SIDE	SDW-46477	H	0.5		9/18/2017 16:42	Y		CurbRamp_SDW-46477H	GOOD	SHARED	
DISTRICT2	CHIEF SEALTH TRL BETWEEN COLUMBIA DR S AND BEACON WR AVE S, NE SIDE	SDW-46486	L	0.5		9/18/2017 16:42	Y		CurbRamp_SDW-46486L	GOOD	SHARED	
DISTRICT2	CHIEF SEALTH TRL BETWEEN COLUMBIA DR S AND BEACON WR AVE S, SW SIDE	SDW-46485	L	0.5		9/18/2017 16:42	Y		CurbRamp_SDW-46485L	GOOD	SHARED	
DISTRICT2	CHIEF SEALTH TRL BETWEEN S FERDINAND ST AND COLUMBIA DR S, NE SIDE	SDW-46484	H	0.5		9/18/2017 16:42	Y		CurbRamp_SDW-46484H	GOOD	SHARED	
DISTRICT2	CHIEF SEALTH TRL BETWEEN S FERDINAND ST AND COLUMBIA DR S, SW SIDE	SDW-46483	H	0.5		9/18/2017 16:42	Y		CurbRamp_SDW-46483H	GOOD	SHARED	
DISTRICT2	CHIEF SEALTH TRL BETWEEN S JUNEAU ST AND S GRAHAM ST, NE SIDE	SDW-46469	H	0.5		9/22/2017 18:27	Y		CurbRamp_SDW-46469H	GOOD	SHARED	Y
DISTRICT2	CHIEF SEALTH TRL BETWEEN S JUNEAU ST AND S GRAHAM ST, NE SIDE	SDW-46469	L	1	Y	9/20/2017 20:39	Y	N	CurbRamp_SDW-46469L	GOOD	SINGLE	Y

**SDOT ADA Transition Plan Appendix 5.1c: 2016-2017 Curb Ramp "Virtual Review" Identified Locations**

COUNCIL_DISTRICT	SW_UNITDESC	SW_UNITID	RAMP_LOCATION	COUNT	ASPHALT_ACCESS_POINT	DATE_EDITED	VIRTUAL_REVIEW	REMOVED	RAMP_KEY	CONDITION	CATEGORY	UPLOADED
DISTRICT2	CHIEF SEALTH TRL BETWEEN S JUNEAU ST AND S GRAHAM ST, SW SIDE	SDW-46470	H	0.5		9/22/2017 18:27	Y		CurbRamp_SDW-46470H	GOOD	SHARED	Y
DISTRICT2	CHIEF SEALTH TRL BETWEEN S MORGAN ST AND S WARSAW ST, E SIDE	SDW-46460	L	0.5		9/22/2017 18:25	Y		CurbRamp_SDW-46460L	GOOD	SHARED	Y
DISTRICT2	CHIEF SEALTH TRL BETWEEN S MORGAN ST AND S WARSAW ST, W SIDE	SDW-46459	L	0.5		9/22/2017 18:25	Y		CurbRamp_SDW-46459L	GOOD	SHARED	Y
DISTRICT2	CHIEF SEALTH TRL BETWEEN S ORCAS ST AND S JUNEAU ST, NE SIDE	SDW-46476	H	0.5		9/22/2017 18:28	Y		CurbRamp_SDW-46476H	GOOD	SHARED	Y
DISTRICT2	CHIEF SEALTH TRL BETWEEN S ORCAS ST AND S JUNEAU ST, SW SIDE	SDW-46475	H	0.5		9/22/2017 18:28	Y		CurbRamp_SDW-46475H	GOOD	SHARED	Y
DISTRICT2	CLAREMONT AVE S BETWEEN S BYRON ST AND S WALDEN ST, SW SIDE	SDW-22039	H	0.5		9/18/2017 16:42	Y		CurbRamp_SDW-22039H	GOOD	SHARED	
DISTRICT5	COLLEGE WAY N BETWEEN N 100TH ST AND MERIDIAN AVE N, SE SIDE	SDW-46401	H	1		9/18/2017 16:42	Y		CurbRamp_SDW-46401H	FAIR	SINGLE	
DISTRICT5	COLLEGE WAY N BETWEEN N 100TH ST AND MERIDIAN AVE N, SE SIDE	SDW-46401	L	1		9/18/2017 16:42	Y		CurbRamp_SDW-46401L	FAIR	SINGLE	
DISTRICT5	COLLEGE WAY N BETWEEN N 95TH ST AND N 97TH ST, E SIDE	SDW-13049	M	1		9/18/2017 16:42	Y		CurbRamp_SDW-13049M	FAIR	SINGLE	
DISTRICT2	COLUMBIA DR S BETWEEN S COLUMBIAN WAY AND S EDMUNDS ST, NW SIDE	SDW-17453	L	1	N	9/19/2017 22:35	Y	N	CurbRamp_SDW-17453L	GOOD	SINGLE	Y
DISTRICT5	CORLISS AVE N BETWEEN 1ST AVE NE AND N 128TH ST, SW SIDE	SDW-44527	L	1	Y	9/18/2017 16:42	Y		CurbRamp_SDW-44527L	POOR	SINGLE	
DISTRICT5	CORLISS AVE N BETWEEN N 113TH PL AND N 114TH ST, E SIDE	SDW-35890	L	1		9/18/2017 16:42	Y		CurbRamp_SDW-35890L	GOOD	SINGLE	
DISTRICT5	CORLISS AVE N BETWEEN N 122ND PL AND 1ST AVE NE, NW SIDE	SDW-44528	H	1	Y	9/18/2017 16:42	Y		CurbRamp_SDW-44528H	POOR	SINGLE	
DISTRICT5	CORLISS AVE N BETWEEN N 122ND PL AND 1ST AVE NE, NW SIDE	SDW-44528	L	1	Y	9/18/2017 16:42	Y		CurbRamp_SDW-44528L	POOR	SINGLE	
DISTRICT5	CORLISS AVE N BETWEEN N 122ND ST AND N 122ND PL, NW SIDE	SDW-35883	H	1	Y	9/18/2017 16:42	Y		CurbRamp_SDW-35883H	POOR	SINGLE	
DISTRICT2	CORSON AVE S BETWEEN S FERDINAND ST AND S SHELTON ST, E SIDE	SDW-21517	H	1	Y	9/20/2017 15:04	Y	N	CurbRamp_SDW-21517H	POOR	SINGLE	Y
DISTRICT2	CORSON AVE S BETWEEN S SHELTON ST AND S HUDSON ST, E SIDE	SDW-21515	L	1	Y	9/20/2017 15:02	Y	N	CurbRamp_SDW-21515L	POOR	SINGLE	Y
DISTRICT2	COURTLAND PL S BETWEEN S SPOKANE ST AND S CHARLESTOWN ST, W SIDE	SDW-22690	H	1	Y	9/18/2017 16:42	Y		CurbRamp_SDW-22690H	POOR	SINGLE	
DISTRICT4	COWEN PL NE BETWEEN NE 58TH ST AND 15TH AVE NE, NW SIDE	SDW-10860	H	1		9/20/2017 21:02	Y		CurbRamp_SDW-10860H	FAIR	SINGLE	
DISTRICT1	CROFT PL SW BETWEEN SW JUNEAU ST AND SW GRAHAM ST, W SIDE	SDW-26853	H	1	Y	9/18/2017 16:42	Y		CurbRamp_SDW-26853H	POOR	SINGLE	
DISTRICT1	DALLAS AVE S BETWEEN 10TH AVE S AND S SOUTHERN ST, NE SIDE	SDW-36875	H	1		9/22/2017 21:54	Y		CurbRamp_SDW-36875H	GOOD	SINGLE	Y
DISTRICT1	DALLAS AVE S BETWEEN 12TH AVE S AND 13TH PL S, W SIDE	SDW-42810	L	1		9/22/2017 19:17	Y		CurbRamp_SDW-42810L	GOOD	SINGLE	Y
DISTRICT1	DALLAS AVE S BETWEEN S ROSE ST AND 12TH AVE S, NE SIDE	SDW-33544	L	0.5		9/22/2017 21:54	Y		CurbRamp_SDW-33544L	FAIR	SHARED	Y
DISTRICT1	DALLAS AVE S BETWEEN S ROSE ST AND 12TH AVE S, SW SIDE	SDW-33543	H	0.5		9/22/2017 19:10	Y		CurbRamp_SDW-33543H	GOOD	SHARED	Y
DISTRICT1	DALLAS AVE S BETWEEN S ROSE ST AND 12TH AVE S, SW SIDE	SDW-33543	L	1		9/22/2017 19:10	Y		CurbRamp_SDW-33543L	GOOD	SINGLE	Y
DISTRICT1	DALLAS AVE S BETWEEN S SOUTHERN ST AND S ROSE ST, NE SIDE	SDW-33663	L	0.5		9/22/2017 22:09	Y		CurbRamp_SDW-33663L	GOOD	SHARED	Y
DISTRICT1	DALLAS AVE S BETWEEN S SOUTHERN ST AND S ROSE ST, NE SIDE	SDW-33663	H	1		9/22/2017 21:46	Y		CurbRamp_SDW-33663H	GOOD	SINGLE	Y
DISTRICT1	DALLAS AVE S BETWEEN S SOUTHERN ST AND S ROSE ST, SW SIDE	SDW-42811	L	1		9/22/2017 22:07	Y		CurbRamp_SDW-42811L	GOOD	SINGLE	Y
DISTRICT1	DALLAS AVE S BETWEEN S SOUTHERN ST AND S ROSE ST, SW SIDE	SDW-42811	H	1		9/22/2017 19:18	Y		CurbRamp_SDW-42811H	GOOD	SINGLE	Y
DISTRICT3	DAVIS PL S BETWEEN S CHARLES ST AND S NORMAN ST, NE SIDE	SDW-40720	L	1		9/18/2017 16:42	Y		CurbRamp_SDW-40720L	FAIR	SINGLE	
DISTRICT5	DAYTON AVE N BETWEEN N 115TH ST AND N 117TH ST, W SIDE	SDW-44239	H	1		9/18/2017 16:42	Y		CurbRamp_SDW-44239H	GOOD	SINGLE	
DISTRICT5	DAYTON AVE N BETWEEN N 117TH ST AND N 120TH ST, W SIDE	SDW-30001	L	1		9/18/2017 16:42	Y		CurbRamp_SDW-30001L	FAIR	SINGLE	
DISTRICT5	DAYTON AVE N BETWEEN N 120TH ST AND N 122ND ST, W SIDE	SDW-31373	L	1	Y	9/18/2017 16:42	Y		CurbRamp_SDW-31373L	POOR	SINGLE	
DISTRICT6	DAYTON AVE N BETWEEN N 59TH ST AND N 60TH ST, W SIDE	SDW-3546	L	1		9/18/2017 16:42	Y		CurbRamp_SDW-3546L	GOOD	SINGLE	
DISTRICT6	DAYTON AVE N BETWEEN N 86TH ST AND N 87TH ST, E SIDE	SDW-36458	L	1		9/18/2017 16:42	Y		CurbRamp_SDW-36458L	FAIR	SINGLE	
DISTRICT6	DAYTON AVE N BETWEEN N 86TH ST AND N 87TH ST, W SIDE	SDW-40564	L	1		9/18/2017 16:42	Y		CurbRamp_SDW-40564L	FAIR	SINGLE	
DISTRICT1	DELRIIDGE WAY SW BETWEEN 21ST N AVE SW AND SW HOLDEN ST, C SIDE	SDW-46371	H	1		9/18/2017 16:42	Y		CurbRamp_SDW-46371H	GOOD	SINGLE	
DISTRICT1	DELRIIDGE WAY SW BETWEEN 21ST N AVE SW AND SW HOLDEN ST, C SIDE	SDW-46371	L	1		9/18/2017 16:42	Y		CurbRamp_SDW-46371L	GOOD	SINGLE	
DISTRICT1	DELRIIDGE WAY SW BETWEEN CROFT PL SW AND SW MYRTLE ST, C SIDE	SDW-46416	L	1		9/18/2017 16:42	Y		CurbRamp_SDW-46416L	GOOD	SINGLE	
DISTRICT1	DELRIIDGE WAY SW BETWEEN SW SPOKANE ST AND CHELAN SR AVE SW, W SIDE	SDW-3548	H	1		9/18/2017 16:42	Y		CurbRamp_SDW-3548H	GOOD	SINGLE	
DISTRICT1	DELRIIDGE WAY SW BETWEEN SW SPOKANE ST AND CHELAN SR AVE SW, W SIDE	SDW-3548	L	1		9/18/2017 16:42	Y		CurbRamp_SDW-3548L	GOOD	SINGLE	
DISTRICT1	DELRIIDGE WAY SW BETWEEN SW SPOKANE ST AND CHELAN SR AVE SW, W SIDE	SDW-3548	M	1		9/18/2017 16:42	Y		CurbRamp_SDW-3548M	GOOD	SINGLE	
DISTRICT7	DENNY WAY BETWEEN STEWART ST AND MELROSE AVE, N SIDE	SDW-45215	L	1		9/18/2017 16:42	Y		CurbRamp_SDW-45215L	FAIR	SINGLE	
DISTRICT7	DENNY WAY BETWEEN YALE AVE AND STEWART ST, S SIDE	SDW-42002	H	1		9/18/2017 16:42	Y		CurbRamp_SDW-42002H	GOOD	SINGLE	
DISTRICT5	DENSMORE AVE N BETWEEN N 122ND ST AND N 125TH ST, W SIDE	SDW-38866	L	1	Y	9/18/2017 16:42	Y		CurbRamp_SDW-38866L	POOR	SINGLE	
DISTRICT5	DENSMORE AVE N BETWEEN N 125TH ST AND N 128TH ST, W SIDE	SDW-38865	L	0.5		9/18/2017 16:42	Y		CurbRamp_SDW-38865L	POOR	SHARED	
DISTRICT4	DENSMORE AVE N BETWEEN N 45TH ST AND N 46TH ST, W SIDE	SDW-3810	L	0.5		9/18/2017 16:42	Y		CurbRamp_SDW-3810L	GOOD	SINGLE	
DISTRICT5	DENSMORE AVE N BETWEEN N 97TH ST AND N 100TH W ST, E SIDE	SDW-13053	H	1	Y	9/18/2017 16:42	Y		CurbRamp_SDW-13053H	POOR	SINGLE	
DISTRICT2	DENVER AVE S BETWEEN S BRANDON ST AND S LUCILE ST, SW SIDE	SDW-44571	H	0.5		9/18/2017 16:42	Y		CurbRamp_SDW-44571H	GOOD	SHARED	
DISTRICT7	DEXTER AVE N BETWEEN BROAD ST AND ROY ST, E SIDE	SDW-46589	H	1		9/18/2017 16:42	Y		CurbRamp_SDW-46589H	GOOD	SINGLE	
DISTRICT7	DEXTER AVE N BETWEEN BROAD ST AND ROY ST, W SIDE	SDW-46590	H	1		9/18/2017 16:42	Y		CurbRamp_SDW-46590H	GOOD	SINGLE	
DISTRICT7	DEXTER AVE N BETWEEN DEXTER WAY N AND MCGRAW ST, W SIDE	SDW-9562	H	1		9/18/2017 16:42	Y		CurbRamp_SDW-9562H	GOOD	SINGLE	
DISTRICT3	E ALDER ST BETWEEN 26TH AVE AND 27TH AVE, N SIDE	SDW-21275	L	0.5		9/18/2017 16:42	Y		CurbRamp_SDW-21275L	FAIR	SHARED	
DISTRICT3	E ALOHA ST BETWEEN 21ST AVE E AND 22ND AVE E, N SIDE	SDW-18638	H	1		9/18/2017 16:42	Y		CurbRamp_SDW-18638H	GOOD	SINGLE	
DISTRICT3	E ALOHA ST BETWEEN 21ST AVE E AND 22ND AVE E, S SIDE	SDW-39549	H	1		9/18/2017 16:42	Y		CurbRamp_SDW-39549H	GOOD	SINGLE	
DISTRICT4	E BLAINE ST BETWEEN FAIRVIEW AVE E AND EASTLAKE AVE E, S SIDE	SDW-13909	L	1		9/18/2017 16:42	Y		CurbRamp_SDW-13909L	GOOD	SINGLE	
DISTRICT3	E BOSTON ST BETWEEN 10TH AVE E AND FEDERAL AVE E, S SIDE	SDW-41356	H	0.5		9/18/2017 16:42	Y		CurbRamp_SDW-41356H	GOOD	SHARED	
DISTRICT3	E BOSTON ST BETWEEN 14TH AVE E AND 15TH AVE E, SW SIDE	SDW-21065	L	0.5		9/18/2017 16:42	Y		CurbRamp_SDW-21065L	GOOD	SHARED	
DISTRICT3	E BOSTON ST BETWEEN EVERETT AVE E AND 14TH AVE E, S SIDE	SDW-20926	H	0.5		9/18/2017 16:42	Y		CurbRamp_SDW-20926H	GOOD	SHARED	

SDOT ADA Transition Plan Appendix 5.1c: 2016-2017 Curb Ramp "Virtual Review" Identified Locations

COUNCIL_DISTRICT	SW_UNITDESC	SW_UNITID	RAMP_LOCATION	COUNT	ASPHALT_ACCESS_POINT	DATE_EDITED	VIRTUAL_REVIEW	REMOVED	RAMP_KEY	CONDITION	CATEGORY	UPLOADED
DISTRICT3	E BOSTON ST BETWEEN FEDERAL AVE E AND 11TH AVE E, S SIDE	SDW-20932	L	0.5		9/18/2017 16:42	Y		CurbRamp_SDW-20932L	GOOD	SHARED	
DISTRICT3	E CHERRY ST BETWEEN 22ND AVE AND 23RD AVE, S SIDE	SDW-22157	H	1		9/18/2017 16:42	Y		CurbRamp_SDW-22157H	GOOD	SINGLE	
DISTRICT3	E COLUMBIA ST BETWEEN 22ND AVE AND 23RD AVE, S SIDE	SDW-22164	H	1		9/18/2017 16:42	Y		CurbRamp_SDW-22164H	POOR	SINGLE	
DISTRICT3	E GALER ST BETWEEN 16TH AVE E AND AUBURN PL E, S SIDE	SDW-18789	L	1		9/22/2017 20:46	Y		CurbRamp_SDW-18789L	GOOD	SINGLE	Y
DISTRICT3	E GALER ST BETWEEN GRANDVIEW PL E AND 16TH AVE E, S SIDE	SDW-18791	H	1		9/22/2017 20:47	Y		CurbRamp_SDW-18791H	GOOD	SINGLE	Y
DISTRICT3	E GARFIELD ST BETWEEN 41ST AVE E AND 42ND AVE E, N SIDE	SDW-40893	L	0.5		9/19/2017 23:08	Y		CurbRamp_SDW-40893L	FAIR	SHARED	Y
DISTRICT4	E GARFIELD ST BETWEEN FAIRVIEW AVE E AND EASTLAKE AVE E, N SIDE	SDW-33000	L	0.5		9/18/2017 16:42	Y		CurbRamp_SDW-33000L	GOOD	SHARED	
DISTRICT4	E GARFIELD ST BETWEEN FAIRVIEW AVE E AND EASTLAKE AVE E, S SIDE	SDW-10334	L	1		9/18/2017 16:42	Y		CurbRamp_SDW-10334L	GOOD	SINGLE	
DISTRICT3	E GARFIELD ST BETWEEN MCGILVRA BLVD E AND 41ST AVE E, N SIDE	SDW-20905	H	0.5		9/18/2017 16:42	Y		CurbRamp_SDW-20905H	FAIR	SHARED	
DISTRICT3	E HARRISON ST BETWEEN 11TH AVE E AND 12TH AVE E, S SIDE	SDW-12384	H	0.5		9/19/2017 23:17	Y		CurbRamp_SDW-12384H	GOOD	SHARED	Y
DISTRICT3	E HARRISON ST BETWEEN 14TH AVE E AND MALDEN AVE E, N SIDE	SDW-41498	L	1		9/22/2017 19:16	Y		CurbRamp_SDW-41498L	FAIR	SINGLE	Y
DISTRICT3	E HARRISON ST BETWEEN MALDEN AVE E AND 15TH S AVE E, N SIDE	SDW-17143	L	1		9/18/2017 16:42	Y		CurbRamp_SDW-17143L	FAIR	SINGLE	
DISTRICT3	E HIGHLAND DR BETWEEN HARVARD AVE E AND BROADWAY E, N SIDE	SDW-17833	L	1		9/18/2017 16:42	Y		CurbRamp_SDW-17833L	GOOD	SINGLE	
DISTRICT3	E HIGHLAND DR BETWEEN HARVARD AVE E AND BROADWAY E, S SIDE	SDW-17832	L	1		9/22/2017 20:44	Y		CurbRamp_SDW-17832L	GOOD	SINGLE	Y
DISTRICT3	E HOWE ST BETWEEN 15TH AVE E AND DEAD END 3, N SIDE	SDW-21558	L	0.5		9/18/2017 16:42	Y		CurbRamp_SDW-21558L	GOOD	SHARED	
DISTRICT4	E HOWE ST BETWEEN EASTLAKE AVE E AND FRANKLIN AVE E, S SIDE	SDW-10343	L	1		9/18/2017 16:42	Y		CurbRamp_SDW-10343L	GOOD	SINGLE	
DISTRICT3	E HOWE ST BETWEEN FEDERAL AVE E AND 11TH AVE E, N SIDE	SDW-39697	H	0.5		9/18/2017 16:42	Y		CurbRamp_SDW-39697H	GOOD	SHARED	
DISTRICT3	E HOWE ST BETWEEN FEDERAL AVE E AND 11TH AVE E, S SIDE	SDW-21918	H	1		9/18/2017 16:42	Y		CurbRamp_SDW-21918H	GOOD	SINGLE	
DISTRICT3	E HOWELL ST BETWEEN 36TH AVE AND 37TH AVE, N SIDE	SDW-41500	H	1		9/18/2017 16:42	Y		CurbRamp_SDW-41500H	GOOD	SINGLE	
DISTRICT3	E HOWELL ST BETWEEN SUMMIT W AVE AND SUMMIT E AVE, N SIDE	SDW-21571	H	0.5		9/18/2017 16:42	Y		CurbRamp_SDW-21571H	POOR	SHARED	
DISTRICT3	E JAMES ST BETWEEN 22ND S AVE AND 23RD AVE, N SIDE	SDW-22782	H	0.5		9/18/2017 16:42	Y		CurbRamp_SDW-22782H	GOOD	SHARED	
DISTRICT3	E JAMES ST BETWEEN 22ND S AVE AND 23RD AVE, S SIDE	SDW-22781	H	0.5		9/18/2017 16:42	Y		CurbRamp_SDW-22781H	GOOD	SHARED	
DISTRICT3	E JOHN ST BETWEEN 10TH AVE E AND 11TH AVE E, N SIDE	SDW-38741	L	0.5		9/18/2017 16:42	Y		CurbRamp_SDW-38741L	GOOD	SHARED	
DISTRICT3	E JOHN ST BETWEEN 11TH AVE E AND 12TH AVE E, N SIDE	SDW-12518	L	1		9/19/2017 23:22	Y		CurbRamp_SDW-12518L	GOOD	SINGLE	Y
DISTRICT3	E LAKE WASHINGTON BLVD BETWEEN MONTLAKE BLVD E AND 24TH AVE E, S SIDE	SDW-17355	L	1		9/18/2017 16:42	Y		CurbRamp_SDW-17355L	GOOD	SINGLE	
DISTRICT3	E LYNN ST BETWEEN 10TH AVE E AND FEDERAL AVE E, S SIDE	SDW-21929	H	0.5		9/18/2017 16:42	Y		CurbRamp_SDW-21929H	GOOD	SHARED	
DISTRICT4	E LYNN ST BETWEEN FAIRVIEW AVE E AND MINOR AVE E, N SIDE	SDW-10352	L	0.5	Y	9/18/2017 16:42	Y		CurbRamp_SDW-10352L	POOR	SHARED	
DISTRICT4	E LYNN ST BETWEEN FAIRVIEW AVE E AND MINOR AVE E, S SIDE	SDW-10351	L	0.5	Y	9/18/2017 16:42	Y		CurbRamp_SDW-10351L	FAIR	SHARED	
DISTRICT3	E LYNN ST BETWEEN FEDERAL AVE E AND 11TH AVE E, S SIDE	SDW-21927	L	0.5		9/18/2017 16:42	Y		CurbRamp_SDW-21927L	GOOD	SHARED	
DISTRICT3	E MADISON ST BETWEEN 20TH AVE AND E DENNY WAY, SE SIDE	SDW-18473	H	1	Y	9/22/2017 15:51	Y		CurbRamp_SDW-18473H	GOOD	SINGLE	Y
DISTRICT3	E MADISON ST BETWEEN 39TH AVE E AND MCGILVRA S BV E, SE SIDE	SDW-21617	H	1		9/18/2017 16:42	Y		CurbRamp_SDW-21617H	GOOD	SINGLE	
DISTRICT3	E MARION ST BETWEEN 20TH S AVE AND 21ST AVE, N SIDE	SDW-21619	L	0.5		9/18/2017 16:42	Y		CurbRamp_SDW-21619L	GOOD	SHARED	
DISTRICT3	E MCGILVRA ST BETWEEN 41ST AVE E AND 42ND AVE E, N SIDE	SDW-16954	L	1		9/18/2017 16:42	Y		CurbRamp_SDW-16954L	GOOD	SINGLE	
DISTRICT3	E MCGILVRA ST BETWEEN MCGILVRA BLVD E AND 41ST AVE E, N SIDE	SDW-16955	H	1		9/18/2017 16:42	Y		CurbRamp_SDW-16955H	GOOD	SINGLE	
DISTRICT3	E MERCER ST BETWEEN 12TH AVE E AND 13TH AVE E, S SIDE	SDW-12526	H	0.5		9/22/2017 20:37	Y		CurbRamp_SDW-12526H	FAIR	SHARED	Y
DISTRICT3	E MERCER ST BETWEEN 13TH AVE E AND 14TH AVE E, S SIDE	SDW-12525	H	1		9/22/2017 20:36	Y		CurbRamp_SDW-12525H	FAIR	SINGLE	Y
DISTRICT3	E MERCER ST BETWEEN BOYLSTON AVE E AND HARVARD AVE E, S SIDE	SDW-17841	L	1		9/18/2017 16:42	Y		CurbRamp_SDW-17841L	FAIR	SINGLE	
DISTRICT3	E NEWTON ST BETWEEN 39TH AVE E AND 40TH AVE E, S SIDE	SDW-33918	H	1		9/18/2017 16:42	Y		CurbRamp_SDW-33918H	FAIR	SINGLE	
DISTRICT3	E OLIVE ST BETWEEN 38TH AVE AND MADRONA DR, S SIDE	SDW-19776	H	1	Y	9/18/2017 16:42	Y		CurbRamp_SDW-19776H	POOR	SINGLE	
DISTRICT3	E PROSPECT ST BETWEEN 10TH AVE E AND FEDERAL AVE E, S SIDE	SDW-41150	L	1		9/22/2017 22:03	Y		CurbRamp_SDW-41150L	GOOD	SINGLE	Y
DISTRICT3	E PROSPECT ST BETWEEN 11TH AVE E AND 12TH AVE E, N SIDE	SDW-20843	H	1		9/18/2017 16:42	Y		CurbRamp_SDW-20843H	GOOD	SINGLE	
DISTRICT3	E PROSPECT ST BETWEEN 12TH AVE E AND 13TH AVE E, N SIDE	SDW-20842	L	1		9/22/2017 21:05	Y		CurbRamp_SDW-20842L	GOOD	SINGLE	Y
DISTRICT3	E PROSPECT ST BETWEEN BROADWAY E AND 10TH AVE E, S SIDE	SDW-15407	H	1		9/22/2017 20:40	Y		CurbRamp_SDW-15407H	GOOD	SINGLE	Y
DISTRICT3	E REPUBLICAN ST BETWEEN 10TH AVE E AND FEDERAL AVE E, N SIDE	SDW-13155	L	0.5		9/22/2017 20:59	Y		CurbRamp_SDW-13155L	FAIR	SHARED	Y
DISTRICT3	E REPUBLICAN ST BETWEEN 10TH AVE E AND FEDERAL AVE E, S SIDE	SDW-13154	L	0.5		9/22/2017 22:02	Y		CurbRamp_SDW-13154L	FAIR	SHARED	Y
DISTRICT3	E REPUBLICAN ST BETWEEN 11TH AVE E AND 12TH AVE E, S SIDE	SDW-13150	L	0.5		9/19/2017 21:20	Y	X	CurbRamp_SDW-13150L	FAIR	SHARED	Y
DISTRICT3	E REPUBLICAN ST BETWEEN 11TH AVE E AND 12TH AVE E, S SIDE	SDW-13150	L	0.5	X	9/19/2017 21:19	Y	X		FAIR	SHARED	Y
DISTRICT3	E REPUBLICAN ST BETWEEN 12TH AVE E AND 13TH AVE E, S SIDE	SDW-13148	L	0.5		9/18/2017 16:42	Y		CurbRamp_SDW-13148L	GOOD	SHARED	
DISTRICT3	E REPUBLICAN ST BETWEEN BROADWAY E AND 10TH AVE E, N SIDE	SDW-13157	H	0.5		9/22/2017 20:59	Y		CurbRamp_SDW-13157H	FAIR	SHARED	Y
DISTRICT3	E REPUBLICAN ST BETWEEN BROADWAY E AND 10TH AVE E, S SIDE	SDW-13156	H	0.5		9/22/2017 20:50	Y		CurbRamp_SDW-13156H	FAIR	SHARED	Y
DISTRICT3	E REPUBLICAN ST BETWEEN FEDERAL AVE E AND 11TH AVE E, S SIDE	SDW-13152	H	0.5		9/18/2017 16:42	Y		CurbRamp_SDW-13152H	FAIR	SHARED	
DISTRICT3	E REPUBLICAN ST BETWEEN FEDERAL AVE E AND 11TH AVE E, S SIDE	SDW-13152	L	0.5		9/22/2017 20:47	Y		CurbRamp_SDW-13152L	FAIR	SHARED	Y
DISTRICT3	E REPUBLICAN ST BETWEEN MALDEN AVE E AND 15TH S AVE E, N SIDE	SDW-12541	H	0.5		9/18/2017 16:42	Y		CurbRamp_SDW-12541H	FAIR	SHARED	
DISTRICT4	E ROANOKE ST BETWEEN MINOR AVE E AND YALE AVE E, N SIDE	SDW-10491	L	1		9/18/2017 16:42	Y		CurbRamp_SDW-10491L	GOOD	SINGLE	
DISTRICT3	E ROY ST BETWEEN 10TH W AVE E AND 10TH E AVE E, SW SIDE	SDW-13166	L	1		9/22/2017 20:39	Y		CurbRamp_SDW-13166L	GOOD	SINGLE	Y
DISTRICT3	E ROY ST BETWEEN 14TH AVE E AND MALDEN AVE E, S SIDE	SDW-13160	H	1		9/22/2017 20:39	Y		CurbRamp_SDW-13160H	FAIR	SINGLE	Y
DISTRICT3	E ROY ST BETWEEN 17TH AVE E AND 18TH AVE E, S SIDE	SDW-15265	L	0.5		9/18/2017 16:42	Y		CurbRamp_SDW-15265L	FAIR	SHARED	
DISTRICT3	E ROY ST BETWEEN BELLEVUE AVE E AND SUMMIT AVE E, S SIDE	SDW-15433	L	0.5		9/18/2017 16:42	Y		CurbRamp_SDW-15433L	GOOD	SHARED	
DISTRICT3	E ROY ST BETWEEN BROADWAY E AND 10TH W AVE E, SE SIDE	SDW-40149	H	1		9/22/2017 22:00	Y		CurbRamp_SDW-40149H	GOOD	SINGLE	Y

SDOT ADA Transition Plan Appendix 5.1c: 2016-2017 Curb Ramp "Virtual Review" Identified Locations

COUNCIL_DISTRICT	SW_UNITDESC	SW_UNITID	RAMP_LOCATION	COUNT	ASPHALT_ACCESS_POINT	DATE_EDITED	VIRTUAL_REVIEW	REMOVED	RAMP_KEY	CONDITION	CATEGORY	UPLOADED
DISTRICT3	E ROY ST BETWEEN BROADWAY W E AND BROADWAY E E, C SIDE	SDW-46601	L	1		9/22/2017 22:17	Y		CurbRamp_SDW-46601L	GOOD	SINGLE	Y
DISTRICT3	E ROY ST BETWEEN BROADWAY W E AND BROADWAY E E, N SIDE	SDW-15425	H	1		9/22/2017 20:40	Y		CurbRamp_SDW-15425H	GOOD	SINGLE	Y
DISTRICT3	E ROY ST BETWEEN FEDERAL AVE E AND 11TH AVE E, S SIDE	SDW-39219	L	1		9/22/2017 21:58	Y		CurbRamp_SDW-39219L	GOOD	SINGLE	Y
DISTRICT3	E ROY ST BETWEEN FEDERAL AVE E AND 11TH AVE E, S SIDE	SDW-39219	H	1		9/22/2017 21:58	Y		CurbRamp_SDW-39219H	GOOD	SINGLE	Y
DISTRICT3	E ROY ST BETWEEN MALDEN AVE E AND 15TH AVE E, S SIDE	SDW-13158	L	1		9/22/2017 20:38	Y		CurbRamp_SDW-13158L	FAIR	SINGLE	Y
DISTRICT3	E SHELBY ST BETWEEN BROADWAY E AND 10TH AVE E, N SIDE	SDW-17817	L	1		9/18/2017 16:42	Y		CurbRamp_SDW-17817L	GOOD	SINGLE	
DISTRICT3	E SHELBY ST BETWEEN BROADWAY E AND 10TH AVE E, S SIDE	SDW-17816	L	1		9/18/2017 16:42	Y		CurbRamp_SDW-17816L	GOOD	SINGLE	
DISTRICT3	E SHELBY ST BETWEEN HARVARD AVE E AND BROADWAY E, N SIDE	SDW-17819	H	1		9/18/2017 16:42	Y		CurbRamp_SDW-17819H	GOOD	SINGLE	
DISTRICT3	E SHELBY ST BETWEEN HARVARD AVE E AND BROADWAY E, S SIDE	SDW-17818	H	1		9/18/2017 16:42	Y		CurbRamp_SDW-17818H	GOOD	SINGLE	
DISTRICT3	E SPRUCE ST BETWEEN 31ST AVE AND 32ND AVE, N SIDE	SDW-22064	H	1		9/18/2017 16:42	Y		CurbRamp_SDW-22064H	GOOD	SINGLE	
DISTRICT3	E SPRUCE ST BETWEEN 32ND AVE AND DEAD END 2, N SIDE	SDW-22062	L	1		9/18/2017 16:42	Y		CurbRamp_SDW-22062L	GOOD	SINGLE	
DISTRICT3	E SPRUCE ST BETWEEN 32ND AVE AND DEAD END 2, S SIDE	SDW-22061	L	1		9/18/2017 16:42	Y		CurbRamp_SDW-22061L	GOOD	SINGLE	
DISTRICT3	E SPRUCE ST BETWEEN EUCLID AVE AND E ALDER ST, S SIDE	SDW-22073	H	0.5		9/18/2017 16:42	Y		CurbRamp_SDW-22073H	FAIR	SHARED	
DISTRICT3	E THOMAS ST BETWEEN 27TH AVE E AND M L KING JR WAY E, S SIDE	SDW-19219	H	0.5		9/22/2017 15:52	Y		CurbRamp_SDW-19219H	POOR	SHARED	Y
DISTRICT3	E THOMAS ST BETWEEN BOYLSTON AVE E AND HARVARD AVE E, N SIDE	SDW-16046	H	0.5		9/18/2017 16:42	Y		CurbRamp_SDW-16046H	FAIR	SHARED	
DISTRICT3	E THOMAS ST BETWEEN FEDERAL AVE E AND 11TH W AVE E, S SIDE	SDW-17752	H	0.5		9/19/2017 23:27	Y		CurbRamp_SDW-17752H	FAIR	SHARED	Y
DISTRICT3	E THOMAS ST BETWEEN HARVARD AVE E AND BROADWAY E, N SIDE	SDW-15437	L	0.5		9/18/2017 16:42	Y		CurbRamp_SDW-15437L	GOOD	SHARED	
DISTRICT3	E VALLEY ST BETWEEN 26TH AVE E AND 28TH AVE E, N SIDE	SDW-15707	H	1		9/18/2017 16:42	Y		CurbRamp_SDW-15707H	GOOD	SINGLE	
DISTRICT6	EAST GREEN LAKE DR N BETWEEN WALLINGFORD AVE N AND GREEN LAKE DR N, S SIDE	SDW-45104	H	1		9/18/2017 16:42	Y		CurbRamp_SDW-45104H	FAIR	SINGLE	
DISTRICT6	EAST GREEN LAKE WAY N BETWEEN N 63RD ST AND N 64TH ST, NW SIDE	SDW-39001	L	1		9/18/2017 16:42	Y		CurbRamp_SDW-39001L	FAIR	SINGLE	
DISTRICT6	EAST GREEN LAKE WAY N BETWEEN WEST GREEN LAKE WAY N AND GREEN LAKE TURN RD, C SIDE	SDW-46512	M	1		9/18/2017 16:42	Y		CurbRamp_SDW-46512M	GOOD	SINGLE	
DISTRICT2	EAST MARGINAL WAY S BETWEEN CARLETON AVE S AND S MYRTLE ST, NE SIDE	SDW-32749	L	0.5		9/18/2017 16:42	Y		CurbRamp_SDW-32749L	GOOD	SHARED	
DISTRICT2	EAST MARGINAL WAY S BETWEEN ELLIS AVE S AND S WEBSTER ST, NE SIDE	SDW-44867	L	0.5		9/18/2017 16:42	Y		CurbRamp_SDW-44867L	FAIR	SHARED	
DISTRICT2	EAST MARGINAL WAY S BETWEEN S HORTON ST AND S HINDS ST, W SIDE	SDW-8870	L	1		9/18/2017 16:42	Y		CurbRamp_SDW-8870L	GOOD	SINGLE	
DISTRICT2	EAST MARGINAL WAY S BETWEEN S MICHIGAN ST AND 4TH AVE S, C SIDE	SDW-46550	H	1		9/18/2017 16:42	Y		CurbRamp_SDW-46550H	FAIR	SINGLE	
DISTRICT2	EAST MARGINAL WAY S BETWEEN S MICHIGAN ST AND 4TH AVE S, C SIDE	SDW-46550	M	1		9/18/2017 16:42	Y		CurbRamp_SDW-46550M	FAIR	SINGLE	
DISTRICT2	EAST MARGINAL WAY S BETWEEN S MICHIGAN ST AND 4TH AVE S, C SIDE	SDW-46550	L	1		9/18/2017 16:42	Y		CurbRamp_SDW-46550L	FAIR	SINGLE	
DISTRICT4	EASTLAKE AVE E BETWEEN E BLAINE ST AND E HOWE ST, E SIDE	SDW-11114	H	1		9/18/2017 16:42	Y		CurbRamp_SDW-11114H	GOOD	SINGLE	
DISTRICT4	EASTLAKE AVE E BETWEEN E HAMLIN ST AND E SHELBY ST, SE SIDE	SDW-11119	H	1		9/18/2017 16:42	Y		CurbRamp_SDW-11119H	FAIR	SINGLE	
DISTRICT4	EASTLAKE PL NE BETWEEN DEAD END AND NE PACIFIC ST, E SIDE	SDW-46490	H	0.5		9/18/2017 16:42	Y		CurbRamp_SDW-46490H	GOOD	SHARED	
DISTRICT2	ELLIS AVE S BETWEEN S BAILEY ST AND S ANGELO ST, W SIDE	SDW-46548	H	1		9/18/2017 16:42	Y		CurbRamp_SDW-46548H	FAIR	SINGLE	
DISTRICT2	ELLIS AVE S BETWEEN S BAILEY ST AND S ANGELO ST, W SIDE	SDW-46548	L	1		9/18/2017 16:42	Y		CurbRamp_SDW-46548L	FAIR	SINGLE	
DISTRICT2	ELLIS AVE S BETWEEN S WARSAW ST AND S WILLOW ST, W SIDE	SDW-33941	H	0.5		9/18/2017 16:42	Y		CurbRamp_SDW-33941H	GOOD	SHARED	
DISTRICT2	ELLIS AVE S BETWEEN S WILLOW ST AND S MYRTLE ST, W SIDE	SDW-44492	L	0.5		9/18/2017 16:42	Y		CurbRamp_SDW-44492L	GOOD	SHARED	
DISTRICT4	FAIRVIEW AVE E BETWEEN E BOSTON ST AND E LYNN ST, E SIDE	SDW-33171	H	0.5	Y	9/18/2017 16:42	Y		CurbRamp_SDW-33171H	POOR	SHARED	
DISTRICT4	FAIRVIEW AVE E BETWEEN E GARFIELD ST AND E BLAINE ST, E SIDE	SDW-45286	L	0.5		9/18/2017 16:42	Y		CurbRamp_SDW-45286L	GOOD	SHARED	
DISTRICT4	FAIRVIEW AVE E BETWEEN E GARFIELD ST AND E BLAINE ST, E SIDE	SDW-45286	H	1		9/18/2017 16:42	Y		CurbRamp_SDW-45286H	GOOD	SINGLE	
DISTRICT4	FAIRVIEW AVE E BETWEEN E LYNN ST AND E ROANOKE ST, E SIDE	SDW-33170	L	0.5	Y	9/18/2017 16:42	Y		CurbRamp_SDW-33170L	POOR	SHARED	
DISTRICT4	FAIRVIEW AVE E BETWEEN FAIRVIEW AVE N AND E GARFIELD ST, E SIDE	SDW-11744	H	1		9/18/2017 16:42	Y		CurbRamp_SDW-11744H	GOOD	SINGLE	
DISTRICT4	FAIRVIEW AVE E BETWEEN FAIRVIEW AVE N AND E GARFIELD ST, W SIDE	SDW-44535	H	1		9/18/2017 16:42	Y		CurbRamp_SDW-44535H	FAIR	SINGLE	
DISTRICT4	FAIRVIEW AVE N BETWEEN FAIRVIEW AVE E AND EASTLAKE AVE E, NW SIDE	SDW-33177	M	1		9/18/2017 16:42	Y		CurbRamp_SDW-33177M	GOOD	SINGLE	
DISTRICT3	FAIRVIEW AVE N BETWEEN ROY ST AND VALLEY ST, E SIDE	SDW-11742	L	1		9/18/2017 16:42	Y		CurbRamp_SDW-11742L	GOOD	SINGLE	
DISTRICT7	FAIRVIEW AVE N BETWEEN THOMAS ST AND HARRISON ST, W SIDE	SDW-3256	L	1		9/18/2017 16:42	Y		CurbRamp_SDW-3256L	GOOD	SINGLE	
DISTRICT1	FAUNTLEROY WAY SW BETWEEN 40TH AVE SW AND 41ST AVE SW, NW SIDE	SDW-31259	H	0.5		9/18/2017 16:42	Y		CurbRamp_SDW-31259H	GOOD	SHARED	
DISTRICT1	FAUNTLEROY WAY SW BETWEEN 40TH AVE SW AND 41ST AVE SW, NW SIDE	SDW-31259	H	0.5		9/18/2017 16:42	Y		CurbRamp_SDW-31259H	GOOD	SHARED	
DISTRICT1	FAUNTLEROY WAY SW BETWEEN 41ST AVE SW AND 42ND AVE SW, S SIDE	SDW-42674	L	0.5		9/18/2017 16:42	Y		CurbRamp_SDW-42674L	GOOD	SHARED	
DISTRICT1	FAUNTLEROY WAY SW BETWEEN SW GRAHAM ST AND 40TH AVE SW, NW SIDE	SDW-46276	L	0.5		9/18/2017 16:42	Y		CurbRamp_SDW-46276L	GOOD	SHARED	
DISTRICT1	FAUNTLEROY WAY SW BETWEEN SW GRAHAM ST AND 40TH AVE SW, SE SIDE	SDW-46277	L	0.5		9/18/2017 16:42	Y		CurbRamp_SDW-46277L	GOOD	SHARED	
DISTRICT3	FEDERAL AVE E BETWEEN E BOSTON ST AND E LYNN ST, E SIDE	SDW-40283	H	0.5		9/18/2017 16:42	Y		CurbRamp_SDW-40283H	GOOD	SHARED	
DISTRICT3	FEDERAL AVE E BETWEEN E BOSTON ST AND E LYNN ST, W SIDE	SDW-20300	H	0.5		9/18/2017 16:42	Y		CurbRamp_SDW-20300H	GOOD	SHARED	
DISTRICT3	FEDERAL AVE E BETWEEN E HARRISON ST AND E REPUBLICAN ST, E SIDE	SDW-19166	H	0.5		9/22/2017 20:47	Y		CurbRamp_SDW-19166H	FAIR	SHARED	Y
DISTRICT3	FEDERAL AVE E BETWEEN E HARRISON ST AND E REPUBLICAN ST, W SIDE	SDW-41000	H	1		9/22/2017 22:03	Y		CurbRamp_SDW-41000H	FAIR	SINGLE	Y
DISTRICT3	FEDERAL AVE E BETWEEN E NEWTON ST AND E BOSTON ST, E SIDE	SDW-20302	H	0.5		9/18/2017 16:42	Y		CurbRamp_SDW-20302H	GOOD	SHARED	
DISTRICT3	FEDERAL AVE E BETWEEN E NEWTON ST AND E BOSTON ST, W SIDE	SDW-20301	H	0.5		9/18/2017 16:42	Y		CurbRamp_SDW-20301H	GOOD	SHARED	
DISTRICT2	FLORA AVE S BETWEEN S EDDY ST AND S WARSAW ST, W SIDE	SDW-32733	L	0.5		9/18/2017 16:42	Y		CurbRamp_SDW-32733L		SHARED	
DISTRICT2	FLORA AVE S BETWEEN S WARSAW ST AND S WILLOW ST, E SIDE	SDW-32730	L	0.5	N	9/20/2017 19:16	Y	N	CurbRamp_SDW-32730L	GOOD	SHARED	Y
DISTRICT2	FLORA AVE S BETWEEN S WARSAW ST AND S WILLOW ST, W SIDE	SDW-32731	L	0.5	N	9/20/2017 19:22	Y	N	CurbRamp_SDW-32731L	GOOD	SHARED	Y
DISTRICT2	FLORA AVE S BETWEEN S WILLOW ST AND S MYRTLE ST, E SIDE	SDW-32728	H	1		9/18/2017 16:42	Y		CurbRamp_SDW-32728H	FAIR	SINGLE	
DISTRICT5	FREMONT AVE N BETWEEN N 86TH ST AND N 87TH S ST, E SIDE	SDW-34884	H	1		9/18/2017 16:42	Y		CurbRamp_SDW-34884H	GOOD	SINGLE	

SDOT ADA Transition Plan Appendix 5.1c: 2016-2017 Curb Ramp "Virtual Review" Identified Locations

COUNCIL_DISTRICT	SW_UNITDESC	SW_UNITID	RAMP_LOCATION	COUNT	ASPHALT_ACCESS_POINT	DATE_EDITED	VIRTUAL_REVIEW	REMOVED	RAMP_KEY	CONDITION	CATEGORY	UPLOADED
DISTRICT5	FREMONT AVE N BETWEEN N 86TH ST AND N 87TH S ST, W SIDE	SDW-34883	L	1		9/18/2017 16:42	Y		CurbRamp_SDW-34883L	GOOD	SINGLE	
DISTRICT5	FREMONT AVE N BETWEEN N 86TH ST AND N 87TH S ST, W SIDE	SDW-34883	H	1		9/18/2017 16:42	Y		CurbRamp_SDW-34883H	GOOD	SINGLE	
DISTRICT5	FREMONT AVE N BETWEEN N 87TH N ST AND N 88TH ST, E SIDE	SDW-44918	H	1		9/18/2017 16:42	Y		CurbRamp_SDW-44918H	GOOD	SINGLE	
DISTRICT5	FREMONT AVE N BETWEEN N 87TH N ST AND N 88TH ST, W SIDE	SDW-15378	H	1		9/18/2017 16:42	Y		CurbRamp_SDW-15378H	GOOD	SINGLE	
DISTRICT5	FREMONT AVE N BETWEEN N 87TH S ST AND N 87TH N ST, E SIDE	SDW-44739	L	1		9/18/2017 16:42	Y		CurbRamp_SDW-44739L	GOOD	SINGLE	
DISTRICT5	FREMONT AVE N BETWEEN N 88TH ST AND N 89TH ST, E SIDE	SDW-44962	L	1		9/18/2017 16:42	Y		CurbRamp_SDW-44962L	GOOD	SINGLE	
DISTRICT5	FREMONT AVE N BETWEEN N 88TH ST AND N 89TH ST, W SIDE	SDW-36604	H	1		9/18/2017 16:42	Y		CurbRamp_SDW-36604H	FAIR	SINGLE	
DISTRICT5	FREMONT AVE N BETWEEN N 88TH ST AND N 89TH ST, W SIDE	SDW-36604	L	1		9/18/2017 16:42	Y		CurbRamp_SDW-36604L	GOOD	SINGLE	
DISTRICT5	FREMONT AVE N BETWEEN N 89TH ST AND N 90TH ST, W SIDE	SDW-36602	L	1		9/18/2017 16:42	Y		CurbRamp_SDW-36602L	GOOD	SINGLE	
DISTRICT3	FUHRMAN AVE E BETWEEN EASTLAKE AVE E AND FAIRVIEW AVE E, NE SIDE	SDW-3564	L	1		9/18/2017 16:42	Y		CurbRamp_SDW-3564L	GOOD	SINGLE	
DISTRICT3	FUHRMAN AVE E BETWEEN EASTLAKE AVE E AND FAIRVIEW AVE E, NE SIDE	SDW-3564	M	1		9/18/2017 16:42	Y		CurbRamp_SDW-3564M	GOOD	SINGLE	
DISTRICT3	FUHRMAN AVE E BETWEEN EASTLAKE AVE E AND FAIRVIEW AVE E, NE SIDE	SDW-3564	H	1		9/18/2017 16:42	Y		CurbRamp_SDW-3564H	GOOD	SINGLE	
DISTRICT7	FULTON ST BETWEEN WARREN AVE N AND 2ND AVE N, N SIDE	SDW-11710	L	1	Y	9/18/2017 16:42	Y		CurbRamp_SDW-11710L	POOR	SINGLE	
DISTRICT7	GALER ST BETWEEN DEAD END 6 AND WESTLAKE S AVE N, S SIDE	SDW-30444	H	1		9/18/2017 16:42	Y		CurbRamp_SDW-30444H	GOOD	SINGLE	
DISTRICT7	GALER ST BETWEEN WESTLAKE N AVE N AND WESTLAKE EAST RDWY AVE N, NE SIDE	SDW-46594	H	1		9/18/2017 16:42	Y		CurbRamp_SDW-46594H	GOOD	SINGLE	
DISTRICT7	GALER ST BETWEEN WESTLAKE N AVE N AND WESTLAKE EAST RDWY AVE N, SW SIDE	SDW-46593	H	1		9/18/2017 16:42	Y		CurbRamp_SDW-46593H	GOOD	SINGLE	
DISTRICT7	GALER ST BETWEEN WESTLAKE N AVE N AND WESTLAKE EAST RDWY AVE N, SW SIDE	SDW-46593	L	1		9/18/2017 16:42	Y		CurbRamp_SDW-46593L	GOOD	SINGLE	
DISTRICT2	GOLF DR S BETWEEN S CHARLES ST AND 14TH AVE S, SW SIDE	SDW-46498	M	1		9/18/2017 16:42	Y		CurbRamp_SDW-46498M	FAIR	SINGLE	
DISTRICT2	GOLF DR S BETWEEN S CHARLES ST AND 14TH AVE S, SW SIDE	SDW-46498	L	1		9/18/2017 16:42	Y		CurbRamp_SDW-46498L	FAIR	SINGLE	
DISTRICT2	GOLF DR S BETWEEN S CHARLES ST AND 14TH AVE S, SW SIDE	SDW-46498	H	1		9/18/2017 16:42	Y		CurbRamp_SDW-46498H	FAIR	SINGLE	
DISTRICT4	GREEN LAKE WAY N BETWEEN AURORA AVE N AND N 45TH ST, NW SIDE	SDW-4011	L	0.5		9/18/2017 16:42	Y		CurbRamp_SDW-4011L	GOOD	SHARED	
DISTRICT5	GREENWOOD AVE N BETWEEN N 112TH ST AND N 115TH ST, E SIDE	SDW-32224	L	1		9/18/2017 16:42	Y		CurbRamp_SDW-32224L	GOOD	SINGLE	
DISTRICT5	GREENWOOD AVE N BETWEEN N 133RD ST AND N 134TH ST, E SIDE	SDW-35348	H	1	Y	9/18/2017 16:42	Y		CurbRamp_SDW-35348H	POOR	SINGLE	
DISTRICT6	GREENWOOD AVE N BETWEEN N 63RD ST AND N 64TH ST, E SIDE	SDW-4068	H	0.5		9/18/2017 16:42	Y		CurbRamp_SDW-4068H	GOOD	SHARED	
DISTRICT6	GREENWOOD AVE N BETWEEN N 64TH ST AND N 65TH ST, E SIDE	SDW-33662	L	0.5		9/18/2017 16:42	Y		CurbRamp_SDW-33662L	GOOD	SHARED	
DISTRICT6	GREENWOOD AVE N BETWEEN N 65TH ST AND N 67TH ST, E SIDE	SDW-4065	H	1		9/18/2017 16:42	Y		CurbRamp_SDW-4065H	GOOD	SINGLE	
DISTRICT6	GREENWOOD AVE N BETWEEN N 71ST ST AND N 72ND S ST, W SIDE	SDW-4015	H	1		9/18/2017 16:42	Y		CurbRamp_SDW-4015H	FAIR	SINGLE	
DISTRICT6	GREENWOOD AVE N BETWEEN N 85TH ST AND N 87TH ST, E SIDE	SDW-13313	M	1		9/18/2017 16:42	Y		CurbRamp_SDW-13313M	GOOD	SINGLE	
DISTRICT5	GREENWOOD AVE N BETWEEN N GREENWOOD CIR AND N 100TH ST, W SIDE	SDW-16847	H	1	Y	9/18/2017 16:42	Y		CurbRamp_SDW-16847H	POOR	SINGLE	
DISTRICT2	HAMLET AVE S BETWEEN 53RD AVE S AND SEWARD PARK AVE S, NE SIDE	SDW-22600	L	1	Y	9/18/2017 16:42	Y		CurbRamp_SDW-22600L	POOR	SINGLE	
DISTRICT2	HAMLET AVE S BETWEEN 53RD AVE S AND SEWARD PARK AVE S, SW SIDE	SDW-42582	L	0.5	Y	9/18/2017 16:42	Y		CurbRamp_SDW-42582L	POOR	SHARED	
DISTRICT2	HAMPTON RD S BETWEEN LAKE SHORE DR S AND S VAN DYKE RD, NW SIDE	SDW-19746	L	0.5		9/18/2017 16:42	Y		CurbRamp_SDW-19746L	GOOD	SHARED	
DISTRICT2	HAMPTON RD S BETWEEN LAKE SHORE DR S AND S VAN DYKE RD, SE SIDE	SDW-19747	L	0.5		9/18/2017 16:42	Y		CurbRamp_SDW-19747L	GOOD	SHARED	
DISTRICT7	HARRISON ST BETWEEN 6TH AVE N AND AURORA AVE N, S SIDE	SDW-15706	H	0.5		9/18/2017 16:42	Y		CurbRamp_SDW-15706H	GOOD	SHARED	
DISTRICT7	HARRISON ST BETWEEN AURORA AVE N AND DEXTER AVE N, N SIDE	SDW-15705	L	1		9/18/2017 16:42	Y		CurbRamp_SDW-15705L	GOOD	SINGLE	
DISTRICT3	HARVARD AVE BETWEEN SPRING ST AND SENECA ST, SW SIDE	SDW-46190	H	1		9/18/2017 16:42	Y		CurbRamp_SDW-46190H	FAIR	SINGLE	
DISTRICT3	HARVARD AVE BETWEEN SPRING ST AND SENECA ST, SW SIDE	SDW-46190	L	1		9/18/2017 16:42	Y		CurbRamp_SDW-46190L	FAIR	SINGLE	
DISTRICT3	HARVARD AVE E BETWEEN E PROSPECT ST AND E HIGHLAND DR, E SIDE	SDW-18709	H	1		9/22/2017 20:45	Y		CurbRamp_SDW-18709H	GOOD	SINGLE	Y
DISTRICT1	HIGH POINT DR SW BETWEEN 29TH AVE SW AND 30TH S AVE SW, SE SIDE	SDW-3855	H	1		9/18/2017 16:42	Y		CurbRamp_SDW-3855H	GOOD	SINGLE	
DISTRICT1	HIGH POINT DR SW BETWEEN 30TH S AVE SW AND SYLVAN WAY SW, NW SIDE	SDW-38686	L	1		9/18/2017 16:42	Y		CurbRamp_SDW-38686L	GOOD	SINGLE	
DISTRICT1	HIGH POINT DR SW BETWEEN 30TH S AVE SW AND SYLVAN WAY SW, NW SIDE	SDW-38686	H	1		9/18/2017 16:42	Y		CurbRamp_SDW-38686H	GOOD	SINGLE	
DISTRICT1	HIGH POINT DR SW BETWEEN 30TH S AVE SW AND SYLVAN WAY SW, SE SIDE	SDW-3853	H	1		9/18/2017 16:42	Y		CurbRamp_SDW-3853H	GOOD	SINGLE	
DISTRICT1	HIGH POINT DR SW BETWEEN SW BATAAN ST AND SW MORGAN ST, E SIDE	SDW-26107	H	1		9/18/2017 16:42	Y		CurbRamp_SDW-26107H	GOOD	SINGLE	
DISTRICT6	HOLMAN RD NW BETWEEN 13TH W AVE NW AND 13TH E AVE NW, C SIDE	SDW-46419	M	1		9/18/2017 16:42	Y		CurbRamp_SDW-46419M	GOOD	SINGLE	
DISTRICT4	INTERLAKE AVE N BETWEEN N 44TH ST AND N ALLEN PL, E SIDE	SDW-3902	L	1		9/18/2017 16:42	Y		CurbRamp_SDW-3902L	GOOD	SINGLE	
DISTRICT6	KIRKWOOD PL N BETWEEN N 57TH ST AND N 59TH ST, NE SIDE	SDW-4168	L	0.5		9/18/2017 16:42	Y		CurbRamp_SDW-4168L	FAIR	SHARED	
DISTRICT2	LAFAYETTE AVE S BETWEEN S HINDS ST AND S SPOKANE ST, E SIDE	SDW-43522	H	1		9/18/2017 16:42	Y		CurbRamp_SDW-43522H	GOOD	SINGLE	
DISTRICT2	LAFAYETTE AVE S BETWEEN S HINDS ST AND S SPOKANE ST, W SIDE	SDW-23086	H	1		9/18/2017 16:42	Y		CurbRamp_SDW-23086H	GOOD	SINGLE	
DISTRICT5	LAKE CITY WAY NE BETWEEN 30TH N AVE NE AND 31ST AVE NE, C SIDE	SDW-46360	M	1		9/18/2017 16:42	Y		CurbRamp_SDW-46360M	GOOD	SINGLE	
DISTRICT5	LAKE CITY WAY NE BETWEEN 30TH N AVE NE AND 31ST AVE NE, C SIDE	SDW-46360	L	1		9/18/2017 16:42	Y		CurbRamp_SDW-46360L	GOOD	SINGLE	
DISTRICT5	LAKE CITY WAY NE BETWEEN 30TH N AVE NE AND 31ST AVE NE, NW SIDE	SDW-4388	M	1		9/18/2017 16:42	Y		CurbRamp_SDW-4388M	GOOD	SINGLE	
DISTRICT5	LAKE CITY WAY NE BETWEEN 30TH N AVE NE AND 31ST AVE NE, SE SIDE	SDW-34692	M	1		9/18/2017 16:42	Y		CurbRamp_SDW-34692M	GOOD	SINGLE	
DISTRICT5	LAKE CITY WAY NE BETWEEN FISCHER PL NE AND NE 104TH WAY, W SIDE	SDW-35483	L	1	Y	9/18/2017 16:42	Y		CurbRamp_SDW-35483L	POOR	SINGLE	
DISTRICT5	LAKE CITY WAY NE BETWEEN NE 125TH ST AND NE 127TH ST, C SIDE	SDW-46361	M	1		9/18/2017 16:42	Y		CurbRamp_SDW-46361M	FAIR	SINGLE	
DISTRICT5	LAKE CITY WAY NE BETWEEN NE 95TH ST AND NE 98TH ST, SE SIDE	SDW-36858	L	1		9/18/2017 16:42	Y		CurbRamp_SDW-36858L	POOR	SINGLE	
DISTRICT5	LAKE CITY WAY NE BETWEEN NE 98TH ST AND NE 100TH ST, NW SIDE	SDW-14841	L	1	Y	9/18/2017 16:42	Y		CurbRamp_SDW-14841L	POOR	SINGLE	
DISTRICT2	LAKE SHORE DR S BETWEEN HAMPTON RD S AND S EDDY ST, E SIDE	SDW-40170	H	0.5		9/18/2017 16:42	Y		CurbRamp_SDW-40170H	GOOD	SHARED	
DISTRICT2	LAKE SHORE DR S BETWEEN HAMPTON RD S AND S EDDY ST, W SIDE	SDW-19748	L	0.5		9/18/2017 16:42	Y		CurbRamp_SDW-19748L	GOOD	SHARED	
DISTRICT2	LAKE SHORE DR S BETWEEN HAMPTON RD S AND S EDDY ST, W SIDE	SDW-19748	H	0.5		9/18/2017 16:42	Y		CurbRamp_SDW-19748H	GOOD	SHARED	

SDOT ADA Transition Plan Appendix 5.1c: 2016-2017 Curb Ramp "Virtual Review" Identified Locations

COUNCIL_DISTRICT	SW_UNITDESC	SW_UNITID	RAMP_LOCATION	COUNT	ASPHALT_ACCESS_POINT	DATE_EDITED	VIRTUAL_REVIEW	REMOVED	RAMP_KEY	CONDITION	CATEGORY	UPLOADED
DISTRICT2	LAKE SHORE DR S BETWEEN SEWARD PARK AVE S AND HAMPTON RD S, E SIDE	SDW-19749	L	0.5		9/18/2017 16:42	Y		CurbRamp_SDW-19749L	GOOD	SHARED	
DISTRICT2	LAKE SHORE DR S BETWEEN SEWARD PARK AVE S AND HAMPTON RD S, W SIDE	SDW-40171	H	0.5		9/18/2017 16:42	Y		CurbRamp_SDW-40171H	GOOD	SHARED	
DISTRICT2	LAKE SHORE DR S BETWEEN SEWARD PARK AVE S AND HAMPTON RD S, W SIDE	SDW-40171	L	0.5		9/18/2017 16:42	Y		CurbRamp_SDW-40171L	GOOD	SHARED	
DISTRICT3	LAKE WASHINGTON BLVD E BETWEEN E INTERLAKEN BLVD AND BOYER AVE E, W SIDE	SDW-33788	H	0.5		9/22/2017 17:12	Y		CurbRamp_SDW-33788H	FAIR	SHARED	Y
DISTRICT2	LAKE WASHINGTON BLVD S BETWEEN 49TH AVE S AND 50TH AVE S, S SIDE	SDW-23628	H	1		9/22/2017 23:21	Y		CurbRamp_SDW-23628H	FAIR	SINGLE	Y
DISTRICT2	LAKE WASHINGTON BLVD S BETWEEN 53RD AVE S AND S ALASKA ST, NE SIDE	SDW-20864	L	1		9/22/2017 23:00	Y		CurbRamp_SDW-20864L	GOOD	SINGLE	Y
DISTRICT2	LAKE WASHINGTON BLVD S BETWEEN 53RD AVE S AND S ALASKA ST, SW SIDE	SDW-20745	L	1		9/22/2017 23:00	Y		CurbRamp_SDW-20745L	GOOD	SINGLE	Y
DISTRICT3	LAKE WASHINGTON BLVD S BETWEEN LAKE WASHINGTON LOWER BLVD S AND S IRVING ST, E SIDE	SDW-19650	H	0.5		9/18/2017 16:42	Y		CurbRamp_SDW-19650H	FAIR	SHARED	
DISTRICT2	LAKE WASHINGTON BLVD S BETWEEN LAKE WASHINGTON WR BLVD S AND S ORCAS ST, NE SIDE	SDW-46380	L	1		9/18/2017 16:42	Y		CurbRamp_SDW-46380L	GOOD	SINGLE	
DISTRICT2	LAKE WASHINGTON BLVD S BETWEEN LAKE WASHINGTON WR BLVD S AND S ORCAS ST, SW SIDE	SDW-46381	L	1		9/18/2017 16:42	Y		CurbRamp_SDW-46381L	GOOD	SINGLE	
DISTRICT2	LAKE WASHINGTON BLVD S BETWEEN S GENESEE WAY AND 53RD AVE S, SW SIDE	SDW-20865	H	0.5		9/18/2017 16:42	Y		CurbRamp_SDW-20865H	GOOD	SHARED	
DISTRICT2	LAKE WASHINGTON WR BLVD S BETWEEN LAKE WASHINGTON BLVD S AND S ORCAS ST, E SIDE	SDW-46382	L	1		9/18/2017 16:42	Y		CurbRamp_SDW-46382L	GOOD	SINGLE	
DISTRICT2	LAKE WASHINGTON WR BLVD S BETWEEN LAKE WASHINGTON BLVD S AND S ORCAS ST, W SIDE	SDW-46383	L	1		9/18/2017 16:42	Y		CurbRamp_SDW-46383L	GOOD	SINGLE	
DISTRICT3	LAKEVIEW BLVD E BETWEEN E GARFIELD ST AND HARVARD AVE E, W SIDE	SDW-12487	H	1		9/18/2017 16:42	Y		CurbRamp_SDW-12487H	GOOD	SINGLE	
DISTRICT6	LEARY WAY NW BETWEEN 8TH AVE NW AND NW 45TH ST, NE SIDE	SDW-3944	H	1	Y	9/18/2017 16:42	Y		CurbRamp_SDW-3944H	POOR	SINGLE	
DISTRICT6	LEARY WAY NW BETWEEN NW 45TH ST AND NW 46TH ST, NE SIDE	SDW-3942	L	1	Y	9/18/2017 16:42	Y		CurbRamp_SDW-3942L	POOR	SINGLE	
DISTRICT6	LEARY WAY NW BETWEEN NW 45TH ST AND NW 46TH ST, NE SIDE	SDW-3942	H	1	Y	9/18/2017 16:42	Y		CurbRamp_SDW-3942H	POOR	SINGLE	
DISTRICT7	LENORA ST BETWEEN 6TH AVE AND 7TH AVE, NW SIDE	SDW-3982	L	1		9/18/2017 16:42	Y		CurbRamp_SDW-3982L	GOOD	SINGLE	
DISTRICT7	LENORA ST BETWEEN 6TH AVE AND 7TH AVE, NW SIDE	SDW-3982	H	1		9/18/2017 16:42	Y		CurbRamp_SDW-3982H	GOOD	SINGLE	
DISTRICT5	LINDEN AVE N BETWEEN N 130TH ST AND N 135TH ST, E SIDE	SDW-46376	M	1		9/18/2017 16:42	Y		CurbRamp_SDW-46376M	GOOD	SINGLE	
DISTRICT5	LINDEN AVE N BETWEEN N 130TH ST AND N 135TH ST, W SIDE	SDW-30721	M	1		9/18/2017 16:42	Y		CurbRamp_SDW-30721M	FAIR	SINGLE	
DISTRICT5	LINDEN AVE N BETWEEN N 130TH ST AND N 135TH ST, W SIDE	SDW-46375	M	1		9/18/2017 16:42	Y		CurbRamp_SDW-46375M	GOOD	SINGLE	
DISTRICT6	LINDEN AVE N BETWEEN N 64TH ST AND N 65TH ST, W SIDE	SDW-4007	H	1		9/18/2017 16:42	Y		CurbRamp_SDW-4007H	GOOD	SINGLE	
DISTRICT6	LINDEN AVE N BETWEEN N 65TH ST AND WOODLAND N PL N, NW SIDE	SDW-4006	L	1		9/18/2017 16:42	Y		CurbRamp_SDW-4006L	GOOD	SINGLE	
DISTRICT6	LINDEN AVE N BETWEEN N 65TH ST AND WOODLAND N PL N, SE SIDE	SDW-38066	L	0.5		9/18/2017 16:42	Y		CurbRamp_SDW-38066L	GOOD	SHARED	
DISTRICT6	LINDEN AVE N BETWEEN N 82ND ST AND N 83RD ST, E SIDE	SDW-13762	H	1		9/18/2017 16:42	Y		CurbRamp_SDW-13762H	GOOD	SINGLE	
DISTRICT6	LINDEN AVE N BETWEEN N 82ND ST AND N 83RD ST, W SIDE	SDW-13761	H	1		9/18/2017 16:42	Y		CurbRamp_SDW-13761H	GOOD	SINGLE	
DISTRICT6	LINDEN AVE N BETWEEN N 83RD ST AND N 84TH ST, E SIDE	SDW-37640	L	1		9/18/2017 16:42	Y		CurbRamp_SDW-37640L	GOOD	SINGLE	
DISTRICT6	LINDEN AVE N BETWEEN N 83RD ST AND N 84TH ST, E SIDE	SDW-37640	H	1		9/18/2017 16:42	Y		CurbRamp_SDW-37640H	GOOD	SINGLE	
DISTRICT6	LINDEN AVE N BETWEEN N 83RD ST AND N 84TH ST, W SIDE	SDW-13760	H	1		9/18/2017 16:42	Y		CurbRamp_SDW-13760H	GOOD	SINGLE	
DISTRICT6	LINDEN AVE N BETWEEN N 83RD ST AND N 84TH ST, W SIDE	SDW-13760	L	1		9/18/2017 16:42	Y		CurbRamp_SDW-13760L	GOOD	SINGLE	
DISTRICT6	LINDEN AVE N BETWEEN N 84TH ST AND N 85TH ST, E SIDE	SDW-13759	L	1		9/18/2017 16:42	Y		CurbRamp_SDW-13759L	GOOD	SINGLE	
DISTRICT6	LINDEN AVE N BETWEEN N 84TH ST AND N 85TH ST, W SIDE	SDW-13758	L	1		9/18/2017 16:42	Y		CurbRamp_SDW-13758L	GOOD	SINGLE	
DISTRICT2	M L KING JR ER WAY S BETWEEN 35TH AVE S AND S BENNETT ST, E SIDE	SDW-45595	L	0.5	N	9/20/2017 20:25	Y	N	CurbRamp_SDW-45595L	GOOD	SHARED	Y
DISTRICT2	M L KING JR ER WAY S BETWEEN MERTON WAY S AND S NORFOLK ST, W SIDE	SDW-45608	H	1		9/18/2017 16:42	Y		CurbRamp_SDW-45608H	GOOD	SINGLE	
DISTRICT2	M L KING JR ER WAY S BETWEEN RENTON N AVE S AND S ANDOVER ST, W SIDE	SDW-45614	L	1		9/22/2017 17:57	Y		CurbRamp_SDW-45614L	GOOD	SINGLE	Y
DISTRICT2	M L KING JR ER WAY S BETWEEN RENTON N AVE S AND S ANDOVER ST, W SIDE	SDW-45614	H	1		9/22/2017 17:56	Y		CurbRamp_SDW-45614H	GOOD	SINGLE	Y
DISTRICT2	M L KING JR ER WAY S BETWEEN S ALASKA ST AND 31ST AVE S, W SIDE	SDW-45536	L	1		9/22/2017 17:43	Y		CurbRamp_SDW-45536L	GOOD	SINGLE	Y
DISTRICT2	M L KING JR ER WAY S BETWEEN S ANDOVER ST AND S DAKOTA ST, W SIDE	SDW-45578	H	1		9/22/2017 17:46	Y		CurbRamp_SDW-45578H	GOOD	SINGLE	Y
DISTRICT2	M L KING JR ER WAY S BETWEEN S ANGEL PL AND S MORGAN ST, E SIDE	SDW-25203	H	1		9/18/2017 16:42	Y		CurbRamp_SDW-25203H	GOOD	SINGLE	
DISTRICT2	M L KING JR ER WAY S BETWEEN S ANGELINE ST AND S EDMUNDS ST, W SIDE	SDW-45593	H	1		9/18/2017 16:42	Y		CurbRamp_SDW-45593H	GOOD	SINGLE	
DISTRICT2	M L KING JR ER WAY S BETWEEN S DIRECTOR ST AND MERTON WAY S, E SIDE	SDW-29368	L	0.5		9/18/2017 16:42	Y		CurbRamp_SDW-29368L	GOOD	SHARED	
DISTRICT2	M L KING JR ER WAY S BETWEEN S DIRECTOR ST AND MERTON WAY S, E SIDE	SDW-29368	H	1		9/18/2017 16:42	Y		CurbRamp_SDW-29368H	GOOD	SINGLE	
DISTRICT2	M L KING JR ER WAY S BETWEEN S DIRECTOR ST AND MERTON WAY S, E SIDE	SDW-29368	M	1		9/18/2017 16:42	Y		CurbRamp_SDW-29368M	GOOD	SINGLE	
DISTRICT2	M L KING JR ER WAY S BETWEEN S EDMUNDS ST AND S FERDINAND ST, W SIDE	SDW-45534	L	0.5		9/18/2017 16:42	Y		CurbRamp_SDW-45534L	GOOD	SHARED	
DISTRICT2	M L KING JR ER WAY S BETWEEN S GENESEE ST AND S OREGON ST, W SIDE	SDW-45591	H	0.5		9/18/2017 16:42	Y		CurbRamp_SDW-45591H	GOOD	SHARED	
DISTRICT2	M L KING JR ER WAY S BETWEEN S GENESEE ST AND S OREGON ST, W SIDE	SDW-45591	L	1		9/22/2017 17:53	Y		CurbRamp_SDW-45591L	GOOD	SINGLE	Y
DISTRICT2	M L KING JR ER WAY S BETWEEN S GENESEE ST AND S OREGON ST, W SIDE	SDW-45591	H	1		9/22/2017 17:51	Y			GOOD	SINGLE	Y
DISTRICT2	M L KING JR ER WAY S BETWEEN S HENDERSON ST AND S DIRECTOR ST, W SIDE	SDW-45457	L	1		9/18/2017 16:42	Y		CurbRamp_SDW-45457L	GOOD	SINGLE	
DISTRICT2	M L KING JR ER WAY S BETWEEN S HUDSON ST AND S DAWSON ST, W SIDE	SDW-45530	H	0.5		9/18/2017 16:42	Y		CurbRamp_SDW-45530H	GOOD	SHARED	
DISTRICT2	M L KING JR ER WAY S BETWEEN S HUDSON ST AND S DAWSON ST, W SIDE	SDW-45530	L	0.5		9/18/2017 16:42	Y		CurbRamp_SDW-45530L	GOOD	SHARED	
DISTRICT2	M L KING JR ER WAY S BETWEEN S NORFOLK ST AND CITY LIMITS, W SIDE	SDW-45610	L	1		9/18/2017 16:42	Y		CurbRamp_SDW-45610L	GOOD	SINGLE	
DISTRICT2	M L KING JR ER WAY S BETWEEN S OREGON ST AND S ALASKA ST, W SIDE	SDW-45538	L	1		9/22/2017 17:45	Y		CurbRamp_SDW-45538L	GOOD	SINGLE	Y
DISTRICT2	M L KING JR ER WAY S BETWEEN S OREGON ST AND S ALASKA ST, W SIDE	SDW-45538	H	1		9/22/2017 17:44	Y		CurbRamp_SDW-45538H	GOOD	SINGLE	Y
DISTRICT2	M L KING JR ER WAY S BETWEEN S WALDEN ST AND RENTON N AVE S, E SIDE	SDW-37582	L	1		9/22/2017 17:13	Y		CurbRamp_SDW-37582L	GOOD	SINGLE	Y
DISTRICT3	M L KING JR WAY E BETWEEN E JOHN ST AND E THOMAS ST, W SIDE	SDW-18308	H	0.5		9/22/2017 15:52	Y		CurbRamp_SDW-18308H	POOR	SHARED	Y
DISTRICT2	M L KING JR WAY S BETWEEN S WINTHROP ST AND M L KING JR ER WAY S, W SIDE	SDW-28103	L	0.5		9/18/2017 16:42	Y		CurbRamp_SDW-28103L	GOOD	SHARED	
DISTRICT2	M L KING JR WR WAY S BETWEEN BEACON AVE S AND MERTON WAY S, E SIDE	SDW-46334	H	1		9/18/2017 16:42	Y		CurbRamp_SDW-46334H	GOOD	SINGLE	
DISTRICT2	M L KING JR WR WAY S BETWEEN MERTON WAY S AND S NORFOLK ST, E SIDE	SDW-45607	H	1		9/18/2017 16:42	Y		CurbRamp_SDW-45607H	GOOD	SINGLE	

SDOT ADA Transition Plan Appendix 5.1c: 2016-2017 Curb Ramp "Virtual Review" Identified Locations

COUNCIL_DISTRICT	SW_UNITDESC	SW_UNITID	RAMP_LOCATION	COUNT	ASPHALT_ACCESS_POINT	DATE_EDITED	VIRTUAL_REVIEW	REMOVED	RAMP_KEY	CONDITION	CATEGORY	UPLOADED
DISTRICT2	M L KING JR WR WAY S BETWEEN S ANGELINE ST AND S EDMUNDS ST, E SIDE	SDW-37581	H	1		9/18/2017 16:42	Y		CurbRamp_SDW-37581H	GOOD	SINGLE	
DISTRICT2	M L KING JR WR WAY S BETWEEN S BRADFORD ST AND S ANDOVER ST, E SIDE	SDW-39974	H	1		9/22/2017 17:14	Y		CurbRamp_SDW-39974H	GOOD	SINGLE	Y
DISTRICT2	M L KING JR WR WAY S BETWEEN S COLUMBIAN WAY AND S SNOQUALMIE ST, E SIDE	SDW-43992	L	1		9/22/2017 17:39	Y		CurbRamp_SDW-43992L	GOOD	SINGLE	Y
DISTRICT2	M L KING JR WR WAY S BETWEEN S DELLA ST AND S CHARLESTOWN ST, E SIDE	SDW-45398	L	1		9/22/2017 17:42	Y		CurbRamp_SDW-45398L	GOOD	SINGLE	Y
DISTRICT2	M L KING JR WR WAY S BETWEEN S EDMUNDS ST AND S FERDINAND ST, NE SIDE	SDW-3959	L	0.5		9/18/2017 16:42	Y		CurbRamp_SDW-3959L	GOOD	SHARED	
DISTRICT2	M L KING JR WR WAY S BETWEEN S ELMGROVE ST AND S THISTLE ST, W SIDE	SDW-41825	H	1		9/18/2017 16:42	Y		CurbRamp_SDW-41825H	GOOD	SINGLE	
DISTRICT2	M L KING JR WR WAY S BETWEEN S GENESEE ST AND S COLUMBIAN WAY, E SIDE	SDW-45588	L	1		9/22/2017 17:47	Y		CurbRamp_SDW-45588L	GOOD	SINGLE	Y
DISTRICT2	M L KING JR WR WAY S BETWEEN S GENESEE ST AND S COLUMBIAN WAY, E SIDE	SDW-45588	H	1		9/22/2017 17:47	Y		CurbRamp_SDW-45588H	GOOD	SINGLE	Y
DISTRICT2	M L KING JR WR WAY S BETWEEN S GRAHAM ST AND S MORGAN ST, W SIDE	SDW-29354	M	1		9/18/2017 16:42	Y		CurbRamp_SDW-29354M	GOOD	SINGLE	
DISTRICT2	M L KING JR WR WAY S BETWEEN S HENDERSON ST AND S FAIRBANKS ST, E SIDE	SDW-45456	L	1		9/18/2017 16:42	Y		CurbRamp_SDW-45456L	GOOD	SINGLE	
DISTRICT2	M L KING JR WR WAY S BETWEEN S HUDSON ST AND S DAWSON ST, E SIDE	SDW-25211	H	0.5		9/18/2017 16:42	Y		CurbRamp_SDW-25211H	GOOD	SHARED	
DISTRICT2	M L KING JR WR WAY S BETWEEN S LILAC ST AND S DAKOTA ST, E SIDE	SDW-19695	H	0.5		9/18/2017 16:42	Y		CurbRamp_SDW-19695H	GOOD	SHARED	
DISTRICT2	M L KING JR WR WAY S BETWEEN S LILAC ST AND S DAKOTA ST, E SIDE	SDW-19695	H	1		9/22/2017 18:32	Y		CurbRamp_SDW-19695H	GOOD	SINGLE	Y
DISTRICT2	M L KING JR WR WAY S BETWEEN S NORFOLK ST AND CITY LIMITS, E SIDE	SDW-45609	L	1		9/18/2017 16:42	Y		CurbRamp_SDW-45609L	GOOD	SINGLE	
DISTRICT7	MADISON ST BETWEEN 6TH AVE AND 7TH AVE, NW SIDE	SDW-27298	L	1		9/18/2017 16:42	Y		CurbRamp_SDW-27298L	GOOD	SINGLE	
DISTRICT3	MADISON ST BETWEEN MINOR AVE AND SUMMIT AVE, SE SIDE	SDW-46591	H	1		9/18/2017 16:42	Y		CurbRamp_SDW-46591H	FAIR	SINGLE	
DISTRICT7	MAGNOLIA BLVD W BETWEEN 43RD AVE W AND W RUFFNER S ST, NW SIDE	SDW-8968	H	1		9/18/2017 16:42	Y		CurbRamp_SDW-8968H	GOOD	SINGLE	
DISTRICT7	MAGNOLIA BLVD W BETWEEN 43RD AVE W AND W RUFFNER S ST, SE SIDE	SDW-8967	H	1		9/18/2017 16:42	Y		CurbRamp_SDW-8967H	GOOD	SINGLE	
DISTRICT7	MAGNOLIA BLVD W BETWEEN W ARMOUR S ST AND W ARMOUR N ST, SW SIDE	SDW-4514	L	1		9/18/2017 16:42	Y		CurbRamp_SDW-4514L	FAIR	SINGLE	
DISTRICT7	MAGNOLIA BLVD W BETWEEN W MONTFORT PL AND W RAYE ST, W SIDE	SDW-46574	L	1		9/18/2017 16:42	Y		CurbRamp_SDW-46574L	FAIR	SINGLE	
DISTRICT7	MAGNOLIA BLVD W BETWEEN W MONTFORT PL AND W RAYE ST, W SIDE	SDW-46574	H	1		9/18/2017 16:42	Y		CurbRamp_SDW-46574H	FAIR	SINGLE	
DISTRICT7	MAGNOLIA BLVD W BETWEEN W MONTFORT PL AND W RAYE ST, W SIDE	SDW-46573	L	1		9/18/2017 16:42	Y		CurbRamp_SDW-46573L	FAIR	SINGLE	
DISTRICT7	MAGNOLIA BLVD W BETWEEN W MONTFORT PL AND W RAYE ST, W SIDE	SDW-46573	H	1		9/18/2017 16:42	Y		CurbRamp_SDW-46573H	FAIR	SINGLE	
DISTRICT7	MAGNOLIA BLVD W BETWEEN W RUFFNER S ST AND W RUFFNER N ST, E SIDE	SDW-8966	L	1		9/18/2017 16:42	Y		CurbRamp_SDW-8966L	GOOD	SINGLE	
DISTRICT7	MARION ST BETWEEN 1ST AVE AND 2ND AVE, SE SIDE	SDW-44596	L	1		9/18/2017 16:42	Y		CurbRamp_SDW-44596L	GOOD	SINGLE	
DISTRICT3	MARION ST BETWEEN MINOR AVE AND BOYLSTON AVE, NW SIDE	SDW-31941	M	1		9/18/2017 16:42	Y		CurbRamp_SDW-31941M	FAIR	SINGLE	
DISTRICT3	MARION ST BETWEEN MINOR AVE AND BOYLSTON AVE, SE SIDE	SDW-31940	M	1		9/18/2017 16:42	Y		CurbRamp_SDW-31940M	FAIR	SINGLE	
DISTRICT6	MARY AVE NW BETWEEN NW 87TH ST AND NW 90TH ST, W SIDE	SDW-34592	L	1		9/18/2017 16:42	Y		CurbRamp_SDW-34592L	GOOD	SINGLE	
DISTRICT4	MARY GATES MEMORIAL DR NE BETWEEN NE 41ST ST AND NE 45TH ST, SW SIDE	SDW-46563	H	1		9/20/2017 20:50	Y		CurbRamp_SDW-46563H	FAIR	SINGLE	
DISTRICT4	MARY GATES MEMORIAL DR NE BETWEEN NE 41ST ST AND NE 45TH ST, SW SIDE	SDW-46563	M	1		9/20/2017 20:50	Y		CurbRamp_SDW-46563M	FAIR	SINGLE	
DISTRICT4	MARY GATES MEMORIAL DR NE BETWEEN NE 41ST ST AND NE 45TH ST, SW SIDE	SDW-46563	L	1		9/20/2017 20:50	Y		CurbRamp_SDW-46563L	FAIR	SINGLE	
DISTRICT4	MARY GATES MEMORIAL DR NE BETWEEN NE 41ST ST AND NE 45TH ST, SW SIDE	SDW-12368	M	1		9/18/2017 16:42	Y		CurbRamp_SDW-12368	GOOD	SINGLE	
DISTRICT2	MAYNARD AVE S BETWEEN S BRANDON ST AND S LUCILE ST, E SIDE	SDW-30080	H	1		9/18/2017 16:42	Y		CurbRamp_SDW-30080H	GOOD	SINGLE	
DISTRICT2	MAYNARD AVE S BETWEEN S BRANDON ST AND S LUCILE ST, W SIDE	SDW-30081	H	1		9/18/2017 16:42	Y		CurbRamp_SDW-30081H	FAIR	SINGLE	
DISTRICT2	MAYNARD AVE S BETWEEN S LUCILE ST AND S FINDLAY ST, E SIDE	SDW-32934	H	1	Y	9/18/2017 16:42	Y		CurbRamp_SDW-32934H	POOR	SINGLE	
DISTRICT2	MAYNARD AVE S BETWEEN S LUCILE ST AND S FINDLAY ST, E SIDE	SDW-32934	L	1		9/18/2017 16:42	Y		CurbRamp_SDW-32934L	GOOD	SINGLE	
DISTRICT2	MAYNARD AVE S BETWEEN S LUCILE ST AND S FINDLAY ST, W SIDE	SDW-32935	L	1		9/18/2017 16:42	Y		CurbRamp_SDW-32935L	GOOD	SINGLE	
DISTRICT3	MCGILVRA BLVD E BETWEEN E GALER ST AND E MADISON S ST, W SIDE	SDW-20763	H	1		9/18/2017 16:42	Y		CurbRamp_SDW-20763H	FAIR	SINGLE	
DISTRICT3	MELROSE AVE BETWEEN E OLIVE PL AND E DENNY WAY, W SIDE	SDW-17189	H	1		9/18/2017 16:42	Y		CurbRamp_SDW-17189H	POOR	SINGLE	
DISTRICT3	MELROSE AVE BETWEEN OLIVE WAY AND E OLIVE PL, W SIDE	SDW-41416	L	1	Y	9/18/2017 16:42	Y		CurbRamp_SDW-41416L	POOR	SINGLE	
DISTRICT7	MERCER NR ST BETWEEN 8TH AVE N AND 9TH AVE N, N SIDE	SDW-45656	H	1		9/18/2017 16:42	Y		CurbRamp_SDW-45656H	GOOD	SINGLE	
DISTRICT7	MERCER ST BETWEEN MERCER SR ST AND MINOR AVE N, N SIDE	SDW-45657	H	1		9/18/2017 16:42	Y		CurbRamp_SDW-45657H	GOOD	SINGLE	
DISTRICT7	MERCER ST BETWEEN MINOR AVE N AND PONTIUS AVE N, N SIDE	SDW-3889	L	1		9/18/2017 16:42	Y		CurbRamp_SDW-3889L	FAIR	SINGLE	
DISTRICT5	MERIDIAN AVE N BETWEEN N 115TH ST AND N 117TH ST, E SIDE	SDW-30730	H	1	Y	9/18/2017 16:42	Y		CurbRamp_SDW-30730H	POOR	SINGLE	
DISTRICT5	MERIDIAN AVE N BETWEEN N 117TH ST AND N 120TH ST, E SIDE	SDW-30729	H	1	Y	9/18/2017 16:42	Y		CurbRamp_SDW-30729H	POOR	SINGLE	
DISTRICT5	MERIDIAN AVE N BETWEEN N 120TH ST AND N 122ND ST, E SIDE	SDW-30727	H	1	Y	9/18/2017 16:42	Y		CurbRamp_SDW-30727H	POOR	SINGLE	
DISTRICT5	MERIDIAN AVE N BETWEEN N 128TH ST AND N 130TH ST, W SIDE	SDW-34389	H	1	Y	9/18/2017 16:42	Y		CurbRamp_SDW-34389H	POOR	SINGLE	
DISTRICT5	MERIDIAN AVE N BETWEEN N 128TH ST AND N 130TH ST, W SIDE	SDW-34389	L	1	Y	9/18/2017 16:42	Y		CurbRamp_SDW-34389L	POOR	SINGLE	
DISTRICT5	MERIDIAN AVE N BETWEEN N 135TH ST AND ROOSEVELT WAY N, E SIDE	SDW-34380	L	1	Y	9/18/2017 16:42	Y		CurbRamp_SDW-34380L	POOR	SINGLE	
DISTRICT5	MERIDIAN AVE N BETWEEN N 135TH ST AND ROOSEVELT WAY N, W SIDE	SDW-34379	L	1	Y	9/18/2017 16:42	Y		CurbRamp_SDW-34379L	POOR	SINGLE	
DISTRICT5	MERIDIAN AVE N BETWEEN N 135TH ST AND ROOSEVELT WAY N, W SIDE	SDW-34379	H	1	Y	9/18/2017 16:42	Y		CurbRamp_SDW-34379H	POOR	SINGLE	
DISTRICT5	MERIDIAN AVE N BETWEEN N 140TH ST AND N 143RD ST, W SIDE	SDW-44761	H	1	Y	9/18/2017 16:42	Y		CurbRamp_SDW-44761H	POOR	SINGLE	
DISTRICT5	MERIDIAN AVE N BETWEEN N 140TH ST AND N 143RD ST, W SIDE	SDW-44761	L	1	Y	9/18/2017 16:42	Y		CurbRamp_SDW-44761L	POOR	SINGLE	
DISTRICT5	MERIDIAN AVE N BETWEEN N 143RD ST AND N 145TH ST, W SIDE	SDW-30723	L	1	Y	9/18/2017 16:42	Y		CurbRamp_SDW-30723L	POOR	SINGLE	
DISTRICT6	MERIDIAN AVE N BETWEEN N 52ND ST AND N 53RD ST, E SIDE	SDW-5506	H	1		9/18/2017 16:42	Y		CurbRamp_SDW-5506H	GOOD	SINGLE	
DISTRICT6	MERIDIAN AVE N BETWEEN N 52ND ST AND N 53RD ST, W SIDE	SDW-5505	H	0.5		9/18/2017 16:42	Y		CurbRamp_SDW-5505H	GOOD	SHARED	
DISTRICT6	MERIDIAN AVE N BETWEEN N 53RD ST AND N 54TH ST, E SIDE	SDW-5504	L	1		9/18/2017 16:42	Y		CurbRamp_SDW-5504L	GOOD	SINGLE	
DISTRICT6	MERIDIAN AVE N BETWEEN N 53RD ST AND N 54TH ST, W SIDE	SDW-5503	L	1		9/18/2017 16:42	Y		CurbRamp_SDW-5503L	GOOD	SINGLE	
DISTRICT5	MERIDIAN AVE N BETWEEN ROOSEVELT WAY N AND N 140TH ST, E SIDE	SDW-44762	L	1	Y	9/18/2017 16:42	Y		CurbRamp_SDW-44762L	POOR	SINGLE	

SDOT ADA Transition Plan Appendix 5.1c: 2016-2017 Curb Ramp "Virtual Review" Identified Locations

COUNCIL_DISTRICT	SW_UNITDESC	SW_UNITID	RAMP_LOCATION	COUNT	ASPHALT_ACCESS_POINT	DATE_EDITED	VIRTUAL_REVIEW	REMOVED	RAMP_KEY	CONDITION	CATEGORY	UPLOADED
DISTRICT4	MIDVALE AVE N BETWEEN N 41ST ST AND N 42ND ST, E SIDE	SDW-4518	H	1		9/18/2017 16:42	Y		CurbRamp_SDW-4518H	GOOD	SHARED	
DISTRICT4	MIDVALE AVE N BETWEEN N 41ST ST AND N 42ND ST, W SIDE	SDW-35183	H	1		9/18/2017 16:42	Y		CurbRamp_SDW-35183H	GOOD	SHARED	
DISTRICT4	MIDVALE AVE N BETWEEN N 42ND ST AND N 43RD ST, W SIDE	SDW-5639	H	0.5		9/18/2017 16:42	Y		CurbRamp_SDW-5639H	GOOD	SHARED	
DISTRICT4	MIDVALE AVE N BETWEEN N 42ND ST AND N 43RD ST, W SIDE	SDW-5639	L	1		9/18/2017 16:42	Y		CurbRamp_SDW-5639L	GOOD	SHARED	
DISTRICT4	MIDVALE AVE N BETWEEN N 43RD ST AND N 44TH ST, E SIDE	SDW-5638	L	0.5		9/18/2017 16:42	Y		CurbRamp_SDW-5638L	GOOD	SHARED	
DISTRICT4	MIDVALE AVE N BETWEEN N 43RD ST AND N 44TH ST, W SIDE	SDW-5637	L	1		9/18/2017 16:42	Y		CurbRamp_SDW-5637L	GOOD	SINGLE	
DISTRICT3	MONTLAKE BLVD E BETWEEN EAST MONTLAKE PL E AND MONTLAKE BV EB ON RP, NE SIDE	SDW-18930	L	1		9/18/2017 16:42	Y		CurbRamp_SDW-18930L	FAIR	SINGLE	
DISTRICT3	MONTLAKE BLVD E BETWEEN MONTLAKE BV EB ON RP AND MONTLAKE BV ON RP, E SIDE	SDW-40920	H	1		9/18/2017 16:42	Y		CurbRamp_SDW-40920H	GOOD	SINGLE	
DISTRICT3	MONTLAKE BLVD E BETWEEN MONTLAKE BV EB ON RP AND MONTLAKE BV ON RP, W SIDE	SDW-18929	H	1		9/18/2017 16:42	Y		CurbRamp_SDW-18929H	FAIR	SINGLE	
DISTRICT2	MOUNT ADAMS PL S BETWEEN MOUNT ST HELENS PL S AND S MCCLELLAN ST, E SIDE	SDW-20628	H	0.5		9/18/2017 16:42	Y		CurbRamp_SDW-20628H	FAIR	SHARED	
DISTRICT2	MOUNT ADAMS PL S BETWEEN MOUNT ST HELENS PL S AND S MCCLELLAN ST, W SIDE	SDW-21230	H	0.5		9/18/2017 16:42	Y		CurbRamp_SDW-21230H	FAIR	SHARED	
DISTRICT2	MOUNT ADAMS PL S BETWEEN S MCCLELLAN ST AND S RIDGEWAY PL, E SIDE	SDW-40882	L	0.5		9/18/2017 16:42	Y		CurbRamp_SDW-40882L	FAIR	SHARED	
DISTRICT2	MOUNT ADAMS PL S BETWEEN S MCCLELLAN ST AND S RIDGEWAY PL, E SIDE	SDW-40882	H	1		9/18/2017 16:42	Y		CurbRamp_SDW-40882H	FAIR	SINGLE	
DISTRICT2	MOUNT ADAMS PL S BETWEEN S MCCLELLAN ST AND S RIDGEWAY PL, W SIDE	SDW-43282	H	0.5		9/18/2017 16:42	Y		CurbRamp_SDW-43282H	FAIR	SINGLE	
DISTRICT2	MOUNT ADAMS PL S BETWEEN S MCCLELLAN ST AND S RIDGEWAY PL, W SIDE	SDW-43282	L	1		9/18/2017 16:42	Y		CurbRamp_SDW-43282L	FAIR	SHARED	
DISTRICT2	MOUNT ADAMS PL S BETWEEN S RIDGEWAY PL AND S FERRIS PL, SW SIDE	SDW-20626	L	1		9/18/2017 16:42	Y		CurbRamp_SDW-20626L	FAIR	SINGLE	
DISTRICT3	MTS JUDKINS CONNCTR TRL BETWEEN S JUDKINS ST AND MTS DEARBORN CONNCTR TRL, NW SIDE	SDW-46569	L	0.5		9/18/2017 16:42	Y		CurbRamp_SDW-46569L	FAIR	SHARED	
DISTRICT5	N 103RD ST BETWEEN WALLINGFORD AVE N AND MERIDIAN AVE N, N SIDE	SDW-39009	H	1	Y	9/18/2017 16:42	Y		CurbRamp_SDW-39009H	POOR	SINGLE	
DISTRICT5	N 103RD ST BETWEEN WALLINGFORD AVE N AND MERIDIAN AVE N, N SIDE	SDW-39009	L	1	Y	9/18/2017 16:42	Y		CurbRamp_SDW-39009L	POOR	SINGLE	
DISTRICT5	N 104TH ST BETWEEN EVANSTON AVE N AND FREMONT AVE N, S SIDE	SDW-34736	H	1		9/18/2017 16:42	Y		CurbRamp_SDW-34736H	GOOD	SINGLE	
DISTRICT5	N 105TH ST BETWEEN 1ST AVE NW AND PALATINE AVE N, N SIDE	SDW-8881	H	1	Y	9/18/2017 16:42	Y		CurbRamp_SDW-8881H	POOR	SINGLE	
DISTRICT5	N 105TH ST BETWEEN 1ST AVE NW AND PALATINE AVE N, N SIDE	SDW-8881	L	1	Y	9/18/2017 16:42	Y		CurbRamp_SDW-8881L	POOR	SINGLE	
DISTRICT5	N 105TH ST BETWEEN PALATINE AVE N AND GREENWOOD AVE N, N SIDE	SDW-37351	L	1	Y	9/18/2017 16:42	Y		CurbRamp_SDW-37351L	POOR	SINGLE	
DISTRICT5	N 110TH ST BETWEEN FREMONT AVE N AND INTERURBAN TRL, N SIDE	SDW-43618	H	1		9/18/2017 16:42	Y		CurbRamp_SDW-43618H	GOOD	SINGLE	
DISTRICT5	N 110TH ST BETWEEN GREENWOOD AVE N AND PHINNEY AVE N, S SIDE	SDW-43620	L	1		9/18/2017 16:42	Y		CurbRamp_SDW-43620L	GOOD	SINGLE	
DISTRICT5	N 112TH ST BETWEEN GREENWOOD AVE N AND PHINNEY AVE N, N SIDE	SDW-34033	L	1		9/18/2017 16:42	Y		CurbRamp_SDW-34033L	GOOD	SINGLE	
DISTRICT5	N 113TH PL BETWEEN CORLISS AVE N AND DEAD END, N SIDE	SDW-44643	L	1		9/18/2017 16:42	Y		CurbRamp_SDW-44643L	GOOD	SINGLE	
DISTRICT5	N 117TH ST BETWEEN CORLISS AVE N AND 1ST AVE NE, S SIDE	SDW-33369	H	1		9/18/2017 16:42	Y		CurbRamp_SDW-33369H	GOOD	SINGLE	
DISTRICT5	N 117TH ST BETWEEN PHINNEY AVE N AND DAYTON AVE N, N SIDE	SDW-45125	H	1		9/18/2017 16:42	Y		CurbRamp_SDW-45125H	GOOD	SINGLE	
DISTRICT5	N 117TH ST BETWEEN PHINNEY AVE N AND DAYTON AVE N, S SIDE	SDW-35074	H	1		9/18/2017 16:42	Y		CurbRamp_SDW-35074H	GOOD	SINGLE	
DISTRICT5	N 122ND ST BETWEEN BURKE AVE N AND MERIDIAN AVE N, S SIDE	SDW-36715	L	1	Y	9/18/2017 16:42	Y		CurbRamp_SDW-36715L	POOR	SINGLE	
DISTRICT5	N 122ND ST BETWEEN BURKE AVE N AND MERIDIAN AVE N, S SIDE	SDW-36715	H	1	Y	9/18/2017 16:42	Y		CurbRamp_SDW-36715H	POOR	SINGLE	
DISTRICT5	N 122ND ST BETWEEN DENSMORE AVE N AND BURKE AVE N, S SIDE	SDW-36717	H	1	Y	9/18/2017 16:42	Y		CurbRamp_SDW-36717H	POOR	SINGLE	
DISTRICT5	N 125TH ST BETWEEN 1ST AVE NW AND PALATINE AVE N, N SIDE	SDW-35204	L	1	Y	9/18/2017 16:42	Y		CurbRamp_SDW-35204L	POOR	SINGLE	
DISTRICT5	N 125TH ST BETWEEN ASHWORTH AVE N AND DENSMORE AVE N, N SIDE	SDW-36868	H	0.5		9/18/2017 16:42	Y		CurbRamp_SDW-36868H	POOR	SHARED	
DISTRICT5	N 125TH ST BETWEEN DAYTON AVE N AND EVANSTON AVE N, S SIDE	SDW-35712	L	1	Y	9/18/2017 16:42	Y		CurbRamp_SDW-35712L	POOR	SINGLE	
DISTRICT5	N 125TH ST BETWEEN DAYTON AVE N AND EVANSTON AVE N, S SIDE	SDW-35712	H	1	Y	9/18/2017 16:42	Y		CurbRamp_SDW-35712H	POOR	SINGLE	
DISTRICT5	N 125TH ST BETWEEN EVANSTON AVE N AND FREMONT AVE N, S SIDE	SDW-35711	L	1	Y	9/18/2017 16:42	Y		CurbRamp_SDW-35711L	POOR	SINGLE	
DISTRICT5	N 125TH ST BETWEEN EVANSTON AVE N AND FREMONT AVE N, S SIDE	SDW-35711	H	1	Y	9/18/2017 16:42	Y		CurbRamp_SDW-35711H	POOR	SINGLE	
DISTRICT5	N 125TH ST BETWEEN FREMONT AVE N AND NORTH PARK AVE N, S SIDE	SDW-45221	H	1	Y	9/18/2017 16:42	Y		CurbRamp_SDW-45221H	POOR	SINGLE	
DISTRICT5	N 125TH ST BETWEEN FREMONT AVE N AND NORTH PARK AVE N, S SIDE	SDW-45221	L	1	Y	9/18/2017 16:42	Y		CurbRamp_SDW-45221L	POOR	SINGLE	
DISTRICT5	N 125TH ST BETWEEN GREENWOOD AVE N AND PHINNEY AVE N, S SIDE	SDW-36381	H	1	Y	9/18/2017 16:42	Y		CurbRamp_SDW-36381H	POOR	SINGLE	
DISTRICT5	N 125TH ST BETWEEN NORTH PARK AVE N AND INTERURBAN TRL, S SIDE	SDW-35708	L	1	Y	9/18/2017 16:42	Y		CurbRamp_SDW-35708L	POOR	SINGLE	
DISTRICT5	N 125TH ST BETWEEN PHINNEY AVE N AND DAYTON AVE N, S SIDE	SDW-44692	H	1	Y	9/18/2017 16:42	Y		CurbRamp_SDW-44692H	POOR	SINGLE	
DISTRICT5	N 125TH ST BETWEEN PHINNEY AVE N AND DAYTON AVE N, S SIDE	SDW-44692	L	1	Y	9/18/2017 16:42	Y		CurbRamp_SDW-44692L	POOR	SINGLE	
DISTRICT5	N 127TH ST BETWEEN 1ST AVE NW AND PALATINE AVE N, S SIDE	SDW-35707	L	1	Y	9/18/2017 16:42	Y		CurbRamp_SDW-35707L	POOR	SINGLE	
DISTRICT5	N 128TH ST BETWEEN MERIDIAN AVE N AND CORLISS AVE N, S SIDE	SDW-36739	L	1	Y	9/18/2017 16:42	Y		CurbRamp_SDW-36739L	POOR	SINGLE	
DISTRICT5	N 130TH ST BETWEEN 1ST AVE NW AND PALATINE AVE N, S SIDE	SDW-35690	H	1	Y	9/18/2017 16:42	Y		CurbRamp_SDW-35690H	POOR	SINGLE	
DISTRICT5	N 130TH ST BETWEEN 1ST AVE NW AND PALATINE AVE N, S SIDE	SDW-35690	L	1	Y	9/18/2017 16:42	Y		CurbRamp_SDW-35690L	POOR	SINGLE	
DISTRICT5	N 130TH ST BETWEEN ASHWORTH AVE N AND MERIDIAN AVE N, S SIDE	SDW-30541	H	1	Y	9/18/2017 16:42	Y		CurbRamp_SDW-30541H	POOR	SINGLE	
DISTRICT5	N 130TH ST BETWEEN ASHWORTH AVE N AND MERIDIAN AVE N, S SIDE	SDW-30541	L	1	Y	9/18/2017 16:42	Y		CurbRamp_SDW-30541L	POOR	SINGLE	
DISTRICT5	N 130TH ST BETWEEN CORLISS AVE N AND SUNNYSIDE AVE N, N SIDE	SDW-30539	H	1	Y	9/18/2017 16:42	Y		CurbRamp_SDW-30539H	POOR	SINGLE	
DISTRICT5	N 130TH ST BETWEEN CORLISS AVE N AND SUNNYSIDE AVE N, N SIDE	SDW-30539	L	1	Y	9/18/2017 16:42	Y		CurbRamp_SDW-30539L	POOR	SINGLE	
DISTRICT5	N 130TH ST BETWEEN DAYTON AVE N AND EVANSTON AVE N, S SIDE	SDW-44693	H	1	Y	9/18/2017 16:42	Y		CurbRamp_SDW-44693H	POOR	SINGLE	
DISTRICT5	N 130TH ST BETWEEN DAYTON AVE N AND EVANSTON AVE N, S SIDE	SDW-44693	L	1	Y	9/18/2017 16:42	Y		CurbRamp_SDW-44693L	POOR	SINGLE	
DISTRICT5	N 130TH ST BETWEEN EVANSTON AVE N AND FREMONT AVE N, S SIDE	SDW-36385	L	1	Y	9/18/2017 16:42	Y		CurbRamp_SDW-36385L	POOR	SINGLE	
DISTRICT5	N 130TH ST BETWEEN EVANSTON AVE N AND FREMONT AVE N, S SIDE	SDW-36385	H	1	Y	9/18/2017 16:42	Y		CurbRamp_SDW-36385H	POOR	SINGLE	
DISTRICT5	N 130TH ST BETWEEN FREMONT AVE N AND LINDEN AVE N, C SIDE	SDW-46374	M	1	Y	9/18/2017 16:42	Y		CurbRamp_SDW-46374M	FAIR	SINGLE	
DISTRICT5	N 130TH ST BETWEEN GREENWOOD AVE N AND PHINNEY AVE N, S SIDE	SDW-36505	H	1	Y	9/18/2017 16:42	Y		CurbRamp_SDW-36505H	POOR	SINGLE	



SDOT ADA Transition Plan Appendix 5.1c: 2016-2017 Curb Ramp "Virtual Review" Identified Locations

COUNCIL_DISTRICT	SW_UNITDESC	SW_UNITID	RAMP_LOCATION	COUNT	ASPHALT_ACCESS_POINT	DATE_EDITED	VIRTUAL_REVIEW	REMOVED	RAMP_KEY	CONDITION	CATEGORY	UPLOADED
DISTRICT5	N 130TH ST BETWEEN MERIDIAN AVE N AND CORLISS AVE N, S SIDE	SDW-30540	L	1	Y	9/18/2017 16:42	Y		CurbRamp_SDW-30540L	POOR	SINGLE	
DISTRICT5	N 130TH ST BETWEEN PHINNEY AVE N AND DAYTON AVE N, S SIDE	SDW-36386	H	1	Y	9/18/2017 16:42	Y		CurbRamp_SDW-36386H	POOR	SINGLE	
DISTRICT5	N 130TH ST BETWEEN PHINNEY AVE N AND DAYTON AVE N, S SIDE	SDW-36386	L	1	Y	9/18/2017 16:42	Y		CurbRamp_SDW-36386L	POOR	SINGLE	
DISTRICT5	N 130TH ST BETWEEN STONE AVE N AND ASHWORTH AVE N, N SIDE	SDW-44234	H	1	Y	9/18/2017 16:42	Y		CurbRamp_SDW-44234H	POOR	SINGLE	
DISTRICT5	N 130TH ST BETWEEN STONE AVE N AND ASHWORTH AVE N, N SIDE	SDW-44234	L	1	Y	9/18/2017 16:42	Y		CurbRamp_SDW-44234L	POOR	SINGLE	
DISTRICT5	N 130TH ST BETWEEN STONE AVE N AND ASHWORTH AVE N, S SIDE	SDW-43324	H	1	Y	9/18/2017 16:42	Y		CurbRamp_SDW-43324H	POOR	SINGLE	
DISTRICT5	N 130TH ST BETWEEN STONE AVE N AND ASHWORTH AVE N, S SIDE	SDW-43324	L	1	Y	9/18/2017 16:42	Y		CurbRamp_SDW-43324L	POOR	SINGLE	
DISTRICT5	N 130TH ST BETWEEN SUNNYSIDE AVE N AND 1ST AVE NE, N SIDE	SDW-30537	L	1	Y	9/18/2017 16:42	Y		CurbRamp_SDW-30537L	POOR	SINGLE	
DISTRICT5	N 133RD ST BETWEEN GREENWOOD AVE N AND BITTER PL N, S SIDE	SDW-44891	H	1		9/18/2017 16:42	Y		CurbRamp_SDW-44891H	FAIR	SINGLE	
DISTRICT5	N 135TH ST BETWEEN BURKE AVE N AND MERIDIAN AVE N, S SIDE	SDW-37595	H	1	Y	9/18/2017 16:42	Y		CurbRamp_SDW-37595H	POOR	SINGLE	
DISTRICT5	N 137TH ST BETWEEN STONE AVE N AND INTERLAKE AVE N, S SIDE	SDW-36512	H	1	Y	9/18/2017 16:42	Y		CurbRamp_SDW-36512H	POOR	SINGLE	
DISTRICT5	N 140TH ST BETWEEN DEAD END 3 AND MERIDIAN AVE N, S SIDE	SDW-46373	H	1		9/18/2017 16:42	Y		CurbRamp_SDW-46373H	GOOD	SINGLE	
DISTRICT5	N 145TH ST BETWEEN BAGLEY AVE N AND CORLISS AVE N, S SIDE	SDW-30313	L	1	Y	9/18/2017 16:42	Y		CurbRamp_SDW-30313L	POOR	SINGLE	
DISTRICT5	N 145TH ST BETWEEN BAGLEY AVE N AND CORLISS AVE N, S SIDE	SDW-30313	H	1	Y	9/18/2017 16:42	Y		CurbRamp_SDW-30313H	POOR	SINGLE	
DISTRICT5	N 145TH ST BETWEEN BURKE AVE N AND WAYNE PL N, S SIDE	SDW-33109	L	1	Y	9/18/2017 16:42	Y		CurbRamp_SDW-33109L	POOR	SINGLE	
DISTRICT5	N 145TH ST BETWEEN CORLISS AVE N AND SUNNYSIDE AVE N, N SIDE	SDW-30312	L	1	Y	9/18/2017 16:42	Y		CurbRamp_SDW-30312L	POOR	SINGLE	
DISTRICT5	N 145TH ST BETWEEN CORLISS AVE N AND SUNNYSIDE AVE N, S SIDE	SDW-30311	L	1	Y	9/18/2017 16:42	Y		CurbRamp_SDW-30311L	POOR	SINGLE	
DISTRICT5	N 145TH ST BETWEEN COURTLAND PL N AND WALLINGFORD AVE N, S SIDE	SDW-33229	H	1	Y	9/18/2017 16:42	Y		CurbRamp_SDW-33229H	POOR	SINGLE	
DISTRICT5	N 145TH ST BETWEEN COURTLAND PL N AND WALLINGFORD AVE N, S SIDE	SDW-33229	L	1	Y	9/18/2017 16:42	Y		CurbRamp_SDW-33229L	POOR	SINGLE	
DISTRICT5	N 145TH ST BETWEEN DAYTON AVE N AND EVANSTON AVE N, N SIDE	SDW-29814	H	1	Y	9/18/2017 16:42	Y		CurbRamp_SDW-29814H	POOR	SINGLE	
DISTRICT5	N 145TH ST BETWEEN DAYTON AVE N AND EVANSTON AVE N, S SIDE	SDW-29813	L	1	Y	9/18/2017 16:42	Y		CurbRamp_SDW-29813L	POOR	SINGLE	
DISTRICT5	N 145TH ST BETWEEN DAYTON AVE N AND EVANSTON AVE N, S SIDE	SDW-29813	H	1	Y	9/18/2017 16:42	Y		CurbRamp_SDW-29813H	POOR	SINGLE	
DISTRICT5	N 145TH ST BETWEEN DENSMORE AVE N AND COURTLAND PL N, S SIDE	SDW-42999	H	1	Y	9/18/2017 16:42	Y		CurbRamp_SDW-42999H	POOR	SINGLE	
DISTRICT5	N 145TH ST BETWEEN DENSMORE AVE N AND COURTLAND PL N, S SIDE	SDW-42999	L	1	Y	9/18/2017 16:42	Y		CurbRamp_SDW-42999L	POOR	SINGLE	
DISTRICT5	N 145TH ST BETWEEN EVANSTON AVE N AND FREMONT AVE N, N SIDE	SDW-29812	L	1	Y	9/18/2017 16:42	Y		CurbRamp_SDW-29812L	POOR	SINGLE	
DISTRICT5	N 145TH ST BETWEEN EVANSTON AVE N AND FREMONT AVE N, S SIDE	SDW-45256	L	1	Y	9/18/2017 16:42	Y		CurbRamp_SDW-45256L	POOR	SINGLE	
DISTRICT5	N 145TH ST BETWEEN GREENWOOD AVE N AND PHINNEY AVE N, S SIDE	SDW-29816	H	1	Y	9/18/2017 16:42	Y		CurbRamp_SDW-29816H	POOR	SINGLE	
DISTRICT5	N 145TH ST BETWEEN INTERLAKE AVE N AND INTERLAKE E AVE N, S SIDE	SDW-29682	L	1	Y	9/18/2017 16:42	Y		CurbRamp_SDW-29682L	POOR	SINGLE	
DISTRICT5	N 145TH ST BETWEEN LENORA PL N AND STONE AVE N, S SIDE	SDW-29685	L	1	Y	9/18/2017 16:42	Y		CurbRamp_SDW-29685L	POOR	SINGLE	
DISTRICT5	N 145TH ST BETWEEN LENORA PL N AND STONE AVE N, S SIDE	SDW-29685	H	1	Y	9/18/2017 16:42	Y		CurbRamp_SDW-29685H	POOR	SINGLE	
DISTRICT5	N 145TH ST BETWEEN LINDEN AVE N AND WHITMAN AVE N, N SIDE	SDW-45255	H	1	Y	9/18/2017 16:42	Y		CurbRamp_SDW-45255H	POOR	SINGLE	
DISTRICT5	N 145TH ST BETWEEN MERIDIAN AVE N AND BAGLEY AVE N, S SIDE	SDW-30315	H	1	Y	9/18/2017 16:42	Y		CurbRamp_SDW-30315H	POOR	SINGLE	
DISTRICT5	N 145TH ST BETWEEN MIDVALE AVE N AND LENORA PL N, S SIDE	SDW-45253	L	1	Y	9/18/2017 16:42	Y		CurbRamp_SDW-45253L	POOR	SINGLE	
DISTRICT5	N 145TH ST BETWEEN MIDVALE AVE N AND LENORA PL N, S SIDE	SDW-45253	H	1	Y	9/18/2017 16:42	Y		CurbRamp_SDW-45253H	POOR	SINGLE	
DISTRICT5	N 145TH ST BETWEEN PHINNEY AVE N AND DAYTON AVE N, N SIDE	SDW-29815	H	1	Y	9/18/2017 16:42	Y		CurbRamp_SDW-29815H	POOR	SINGLE	
DISTRICT5	N 145TH ST BETWEEN PHINNEY AVE N AND DAYTON AVE N, S SIDE	SDW-45257	H	1	Y	9/18/2017 16:42	Y		CurbRamp_SDW-45257H	POOR	SINGLE	
DISTRICT5	N 145TH ST BETWEEN PHINNEY AVE N AND DAYTON AVE N, S SIDE	SDW-45257	L	1	Y	9/18/2017 16:42	Y		CurbRamp_SDW-45257L	POOR	SINGLE	
DISTRICT5	N 145TH ST BETWEEN ROSLYN PL N AND ASHWORTH AVE N, S SIDE	SDW-45183	H	1	Y	9/18/2017 16:42	Y		CurbRamp_SDW-45183H	POOR	SINGLE	
DISTRICT5	N 145TH ST BETWEEN ROSLYN PL N AND ASHWORTH AVE N, S SIDE	SDW-45183	L	1	Y	9/18/2017 16:42	Y		CurbRamp_SDW-45183L	POOR	SINGLE	
DISTRICT5	N 145TH ST BETWEEN STONE AVE N AND INTERLAKE AVE N, S SIDE	SDW-45185	H	1	Y	9/18/2017 16:42	Y		CurbRamp_SDW-45185H	POOR	SINGLE	
DISTRICT5	N 145TH ST BETWEEN WALLINGFORD AVE N AND BURKE AVE N, S SIDE	SDW-33111	H	1	Y	9/18/2017 16:42	Y		CurbRamp_SDW-33111H	POOR	SINGLE	
DISTRICT5	N 145TH ST BETWEEN WALLINGFORD AVE N AND BURKE AVE N, S SIDE	SDW-33111	L	1	Y	9/18/2017 16:42	Y		CurbRamp_SDW-33111L	POOR	SINGLE	
DISTRICT5	N 145TH ST BETWEEN WAYNE PL N AND MERIDIAN AVE N, S SIDE	SDW-33108	L	1	Y	9/18/2017 16:42	Y		CurbRamp_SDW-33108L	POOR	SINGLE	
DISTRICT5	N 145TH ST BETWEEN WAYNE PL N AND MERIDIAN AVE N, S SIDE	SDW-33108	H	1		9/18/2017 16:42	Y		CurbRamp_SDW-33108H	FAIR	SINGLE	
DISTRICT5	N 145TH ST BETWEEN WHITMAN AVE N AND AURORA AVE N, N SIDE	SDW-29808	L	1	Y	9/18/2017 16:42	Y		CurbRamp_SDW-29808L	POOR	SINGLE	
DISTRICT6	N 35TH ST BETWEEN EVANSTON AVE N AND FREMONT AVE N, C SIDE	SDW-46578	H	1		9/18/2017 16:42	Y		CurbRamp_SDW-46578H	GOOD	SINGLE	
DISTRICT6	N 35TH ST BETWEEN EVANSTON AVE N AND FREMONT AVE N, C SIDE	SDW-46578	M	1		9/18/2017 16:42	Y		CurbRamp_SDW-46578M	GOOD	SINGLE	
DISTRICT6	N 36TH ST BETWEEN DAYTON AVE N AND FREMONT PL N, SW SIDE	SDW-4767	H	1		9/18/2017 16:42	Y		CurbRamp_SDW-4767H	GOOD	SINGLE	
DISTRICT4	N 36TH ST BETWEEN TROLL AVE N AND WINSLOW PL N, N SIDE	SDW-9525	H	0.5		9/18/2017 16:42	Y		CurbRamp_SDW-9525H	GOOD	SHARED	
DISTRICT4	N 36TH ST BETWEEN WINSLOW PL N AND WHITMAN AVE N, N SIDE	SDW-39084	L	1		9/18/2017 16:42	Y		CurbRamp_SDW-39084L	GOOD	SINGLE	
DISTRICT6	N 38TH ST BETWEEN FREMONT LN N AND FREMONT WAY N, S SIDE	SDW-5443	H	1		9/18/2017 16:42	Y		CurbRamp_SDW-5443H	GOOD	SINGLE	
DISTRICT4	N 38TH ST BETWEEN WOODLAND PARK AVE N AND STONE WAY N, N SIDE	SDW-5316	L	0.5		9/18/2017 16:42	Y		CurbRamp_SDW-5316L	GOOD	SHARED	
DISTRICT4	N 42ND ST BETWEEN MIDVALE AVE N AND STONE WAY N, S SIDE	SDW-6932	L	1		9/18/2017 16:42	Y		CurbRamp_SDW-6932L	GOOD	SHARED	
DISTRICT4	N 42ND ST BETWEEN WOODLAND PK N AVE N AND MIDVALE AVE N, S SIDE	SDW-31345	L	1		9/18/2017 16:42	Y		CurbRamp_SDW-31345L	FAIR	SHARED	
DISTRICT4	N 43RD ST BETWEEN MIDVALE AVE N AND STONE WAY N, N SIDE	SDW-4846	L	0.5		9/18/2017 16:42	Y		CurbRamp_SDW-4846L	GOOD	SHARED	
DISTRICT4	N 43RD ST BETWEEN WOODLAND PK S AVE N AND MIDVALE AVE N, N SIDE	SDW-4847	H	1		9/18/2017 16:42	Y		CurbRamp_SDW-4847H	GOOD	SINGLE	
DISTRICT4	N 43RD ST BETWEEN WOODLAND PK S AVE N AND MIDVALE AVE N, S SIDE	SDW-40114	L	0.5		9/18/2017 16:42	Y		CurbRamp_SDW-40114L		SHARED	
DISTRICT4	N 45TH ST BETWEEN GREEN LAKE WAY N AND WHITMAN W AVE N, C SIDE	SDW-46472	M	1		9/18/2017 16:42	Y		CurbRamp_SDW-46472M	GOOD	SINGLE	
DISTRICT6	N 45TH ST BETWEEN PALATINE E AVE N AND GREENWOOD AVE N, S SIDE	SDW-6236	L	1		9/18/2017 16:42	Y		CurbRamp_SDW-6236L	GOOD	SINGLE	

SDOT ADA Transition Plan Appendix 5.1c: 2016-2017 Curb Ramp "Virtual Review" Identified Locations

COUNCIL_DISTRICT	SW_UNITDESC	SW_UNITID	RAMP_LOCATION	COUNT	ASPHALT_ACCESS_POINT	DATE_EDITED	VIRTUAL_REVIEW	REMOVED	RAMP_KEY	CONDITION	CATEGORY	UPLOADED
DISTRICT6	N 50TH ST BETWEEN EVANSTON AVE N AND FREMONT AVE N, N SIDE	SDW-44506	M	1		9/18/2017 16:42	Y		CurbRamp_SDW-44506M	GOOD	SINGLE	
DISTRICT6	N 50TH ST BETWEEN FREMONT AVE N AND WHITMAN AVE N, N SIDE	SDW-5180	M	1		9/18/2017 16:42	Y		CurbRamp_SDW-5180M	GOOD	SINGLE	
DISTRICT6	N 53RD ST BETWEEN MERIDIAN AVE N AND KEYSTONE PL N, N SIDE	SDW-8243	L	1		9/18/2017 16:42	Y		CurbRamp_SDW-8243L	GOOD	SINGLE	
DISTRICT6	N 53RD ST BETWEEN MERIDIAN AVE N AND KEYSTONE PL N, S SIDE	SDW-8242	L	1		9/18/2017 16:42	Y		CurbRamp_SDW-8242L	GOOD	SINGLE	
DISTRICT6	N 53RD ST BETWEEN WALLINGFORD AVE N AND MERIDIAN AVE N, N SIDE	SDW-8245	H	1		9/18/2017 16:42	Y		CurbRamp_SDW-8245H	GOOD	SINGLE	
DISTRICT6	N 53RD ST BETWEEN WALLINGFORD AVE N AND MERIDIAN AVE N, S SIDE	SDW-8244	H	0.5		9/18/2017 16:42	Y		CurbRamp_SDW-8244H	GOOD	SHARED	
DISTRICT6	N 56TH ST BETWEEN KENSINGTON PL N AND 1ST AVE NE, N SIDE	SDW-5107	H	0.5		9/18/2017 16:42	Y		CurbRamp_SDW-5107H	GOOD	SHARED	
DISTRICT6	N 56TH ST BETWEEN KENSINGTON PL N AND 1ST AVE NE, S SIDE	SDW-5106	H	0.5		9/18/2017 16:42	Y		CurbRamp_SDW-5106H	GOOD	SHARED	
DISTRICT6	N 56TH ST BETWEEN KEYSTONE PL N AND KIRKWOOD PL N, N SIDE	SDW-5110	H	1		9/18/2017 16:42	Y		CurbRamp_SDW-5110H	GOOD	SINGLE	
DISTRICT6	N 56TH ST BETWEEN KIRKWOOD PL N AND KENSINGTON PL N, NW SIDE	SDW-38038	L	1		9/18/2017 16:42	Y		CurbRamp_SDW-38038L	GOOD	SINGLE	
DISTRICT6	N 56TH ST BETWEEN KIRKWOOD PL N AND KENSINGTON PL N, SE SIDE	SDW-5108	L	1		9/18/2017 16:42	Y		CurbRamp_SDW-5108L	GOOD	SINGLE	
DISTRICT6	N 57TH ST BETWEEN KIRKWOOD PL N AND KENSINGTON PL N, N SIDE	SDW-5097	L	0.5		9/18/2017 16:42	Y		CurbRamp_SDW-5097L	FAIR	SHARED	
DISTRICT6	N 64TH ST BETWEEN EAST GREEN LAKE WAY N AND WOODLAWN AVE N, S SIDE	SDW-5886	M	1		9/18/2017 16:42	Y		CurbRamp_SDW-5886M	GOOD	SINGLE	
DISTRICT6	N 64TH ST BETWEEN GREENWOOD AVE N AND PHINNEY AVE N, N SIDE	SDW-6506	L	0.5		9/18/2017 16:42	Y		CurbRamp_SDW-6506L	GOOD	SHARED	
DISTRICT6	N 64TH ST BETWEEN GREENWOOD AVE N AND PHINNEY AVE N, S SIDE	SDW-6505	L	0.5		9/18/2017 16:42	Y		CurbRamp_SDW-6505L	GOOD	SHARED	
DISTRICT6	N 65TH ST BETWEEN FREMONT AVE N AND LINDEN AVE N, N SIDE	SDW-37521	H	1		9/18/2017 16:42	Y		CurbRamp_SDW-37521H	GOOD	SINGLE	
DISTRICT6	N 65TH ST BETWEEN FREMONT AVE N AND LINDEN AVE N, S SIDE	SDW-8263	H	1		9/18/2017 16:42	Y		CurbRamp_SDW-8263H	GOOD	SINGLE	
DISTRICT6	N 65TH ST BETWEEN LINDEN AVE N AND WOODLAND PL N, N SIDE	SDW-8262	L	0.5		9/18/2017 16:42	Y		CurbRamp_SDW-8262L	GOOD	SHARED	
DISTRICT6	N 65TH ST BETWEEN LINDEN AVE N AND WOODLAND PL N, S SIDE	SDW-37520	L	1		9/18/2017 16:42	Y		CurbRamp_SDW-37520L	GOOD	SINGLE	
DISTRICT6	N 74TH ST BETWEEN 1ST AVE NW AND GREENWOOD AVE N, N SIDE	SDW-17796	L	1		9/18/2017 16:42	Y		CurbRamp_SDW-17796L	GOOD	SINGLE	
DISTRICT6	N 74TH ST BETWEEN 1ST AVE NW AND GREENWOOD AVE N, S SIDE	SDW-17795	L	1		9/18/2017 16:42	Y		CurbRamp_SDW-17795L	GOOD	SINGLE	
DISTRICT6	N 76TH ST BETWEEN 1ST AVE NW AND GREENWOOD AVE N, N SIDE	SDW-17801	L	1		9/18/2017 16:42	Y		CurbRamp_SDW-17801L	GOOD	SINGLE	
DISTRICT6	N 77TH ST BETWEEN 1ST AVE NW AND GREENWOOD AVE N, N SIDE	SDW-39821	L	1		9/18/2017 16:42	Y		CurbRamp_SDW-39821L	GOOD	SINGLE	
DISTRICT6	N 79TH ST BETWEEN 1ST AVE NW AND GREENWOOD AVE N, N SIDE	SDW-39823	L	0.5		9/18/2017 16:42	Y		CurbRamp_SDW-39823L	GOOD	SHARED	
DISTRICT6	N 79TH ST BETWEEN 1ST AVE NW AND GREENWOOD AVE N, S SIDE	SDW-17805	L	1		9/18/2017 16:42	Y		CurbRamp_SDW-17805L	GOOD	SINGLE	
DISTRICT6	N 82ND ST BETWEEN GREEN LAKE DR N AND STONE S AVE N, S SIDE	SDW-14264	H	1		9/18/2017 16:42	Y		CurbRamp_SDW-14264H	GOOD	SINGLE	
DISTRICT6	N 83RD ST BETWEEN FREMONT AVE N AND LINDEN AVE N, N SIDE	SDW-11822	H	1		9/18/2017 16:42	Y		CurbRamp_SDW-11822H	GOOD	SINGLE	
DISTRICT6	N 83RD ST BETWEEN FREMONT AVE N AND LINDEN AVE N, S SIDE	SDW-11821	H	1		9/18/2017 16:42	Y		CurbRamp_SDW-11821H	GOOD	SINGLE	
DISTRICT6	N 83RD ST BETWEEN LINDEN AVE N AND AURORA AVE N, N SIDE	SDW-11820	L	1		9/18/2017 16:42	Y		CurbRamp_SDW-11820L	GOOD	SINGLE	
DISTRICT6	N 83RD ST BETWEEN LINDEN AVE N AND AURORA AVE N, S SIDE	SDW-11819	L	1		9/18/2017 16:42	Y		CurbRamp_SDW-11819L	GOOD	SINGLE	
DISTRICT6	N 84TH ST BETWEEN FREMONT AVE N AND LINDEN AVE N, N SIDE	SDW-11818	H	1		9/18/2017 16:42	Y		CurbRamp_SDW-11818H	GOOD	SINGLE	
DISTRICT6	N 84TH ST BETWEEN FREMONT AVE N AND LINDEN AVE N, S SIDE	SDW-11817	H	1		9/18/2017 16:42	Y		CurbRamp_SDW-11817H	GOOD	SINGLE	
DISTRICT6	N 84TH ST BETWEEN LINDEN AVE N AND AURORA AVE N, N SIDE	SDW-11816	L	1		9/18/2017 16:42	Y		CurbRamp_SDW-11816L	GOOD	SINGLE	
DISTRICT6	N 84TH ST BETWEEN LINDEN AVE N AND AURORA AVE N, S SIDE	SDW-11815	L	1		9/18/2017 16:42	Y		CurbRamp_SDW-11815L	GOOD	SINGLE	
DISTRICT5	N 86TH ST BETWEEN FREMONT AVE N AND LINDEN AVE N, N SIDE	SDW-37195	L	1		9/18/2017 16:42	Y		CurbRamp_SDW-37195L	GOOD	SINGLE	
DISTRICT5	N 87TH ST BETWEEN FREMONT S AVE N AND LINDEN AVE N, N SIDE	SDW-37194	L	1		9/18/2017 16:42	Y		CurbRamp_SDW-37194L	GOOD	SINGLE	
DISTRICT5	N 87TH ST BETWEEN FREMONT S AVE N AND LINDEN AVE N, S SIDE	SDW-11827	L	1		9/18/2017 16:42	Y		CurbRamp_SDW-11827L	GOOD	SINGLE	
DISTRICT5	N 88TH ST BETWEEN FREMONT AVE N AND LINDEN AVE N, N SIDE	SDW-11825	L	0		9/18/2017 16:42	Y		CurbRamp_SDW-11825L	GOOD	SINGLE	
DISTRICT5	N 88TH ST BETWEEN FREMONT AVE N AND LINDEN AVE N, S SIDE	SDW-11824	L	1		9/18/2017 16:42	Y		CurbRamp_SDW-11824L	GOOD	SINGLE	
DISTRICT5	N 89TH ST BETWEEN FREMONT AVE N AND LINDEN AVE N, N SIDE	SDW-11958	L	1		9/18/2017 16:42	Y		CurbRamp_SDW-11958L	GOOD	SINGLE	
DISTRICT5	N 89TH ST BETWEEN FREMONT AVE N AND LINDEN AVE N, S SIDE	SDW-37198	L	1		9/18/2017 16:42	Y		CurbRamp_SDW-37198L	GOOD	SINGLE	
DISTRICT5	N 90TH ST BETWEEN GREENWOOD AVE N AND PHINNEY AVE N, S SIDE	SDW-35367	H	0.5		9/18/2017 16:42	Y		CurbRamp_SDW-35367H	FAIR	SHARED	
DISTRICT5	N 92ND ST BETWEEN CORLISS AVE N AND 1ST AVE NE, S SIDE	SDW-15700	L	1	Y	9/18/2017 16:42	Y		CurbRamp_SDW-15700L	POOR	SINGLE	
DISTRICT5	N 92ND ST BETWEEN MERIDIAN AVE N AND MERIDIAN PL N, S SIDE	SDW-40337	H	1	Y	9/18/2017 16:42	Y		CurbRamp_SDW-40337H	POOR	SINGLE	
DISTRICT5	N 92ND ST BETWEEN MERIDIAN PL N AND CORLISS AVE N, N SIDE	SDW-15702	M	1		9/18/2017 16:42	Y		CurbRamp_SDW-15702M	GOOD	SINGLE	
DISTRICT5	N 92ND ST BETWEEN MERIDIAN PL N AND CORLISS AVE N, S SIDE	SDW-41744	H	1	Y	9/18/2017 16:42	Y		CurbRamp_SDW-41744H	POOR	SINGLE	
DISTRICT5	N 96TH ST BETWEEN MIDVALE AVE N AND STONE AVE N, N SIDE	SDW-13363	H	0.5		9/18/2017 16:42	Y		CurbRamp_SDW-13363H	GOOD	SHARED	
DISTRICT5	N 96TH ST BETWEEN MIDVALE AVE N AND STONE AVE N, S SIDE	SDW-13362	H	0.5		9/18/2017 16:42	Y		CurbRamp_SDW-13362H	GOOD	SHARED	
DISTRICT5	N 97TH ST BETWEEN DAYTON AVE N AND EVANSTON AVE N, N SIDE	SDW-14295	L	1	Y	9/18/2017 16:42	Y		CurbRamp_SDW-14295L	POOR	SINGLE	
DISTRICT5	N 97TH ST BETWEEN EVANSTON AVE N AND FREMONT AVE N, N SIDE	SDW-13688	L	1	Y	9/18/2017 16:42	Y		CurbRamp_SDW-13688L	POOR	SINGLE	
DISTRICT5	N 97TH ST BETWEEN PHINNEY AVE N AND DAYTON AVE N, N SIDE	SDW-14296	L	1	Y	9/18/2017 16:42	Y		CurbRamp_SDW-14296L	POOR	SINGLE	
DISTRICT4	N MIDVALE PL BETWEEN MIDVALE AVE N AND N 45TH ST, C SIDE	SDW-46473	M	1		9/18/2017 16:42	Y		CurbRamp_SDW-46473M	GOOD	SINGLE	
DISTRICT4	N NORTHLAKE WAY BETWEEN BURKE AVE N AND MERIDIAN AVE N, N SIDE	SDW-7111	L	1		9/18/2017 16:42	Y		CurbRamp_SDW-7111L	GOOD	SINGLE	
DISTRICT4	N NORTHLAKE WAY BETWEEN DENSMORE AVE N AND BURKE AVE N, N SIDE	SDW-31347	H	1		9/18/2017 16:42	Y		CurbRamp_SDW-31347H	GOOD	SINGLE	
DISTRICT4	N PACIFIC ST BETWEEN N 36TH ST AND SUNNYSIDE AVE N, NW SIDE	SDW-43592	H	0.5		9/18/2017 16:42	Y		CurbRamp_SDW-43592H	GOOD	SHARED	
DISTRICT4	N PACIFIC ST BETWEEN N 36TH ST AND SUNNYSIDE AVE N, SE SIDE	SDW-6471	H	1		9/18/2017 16:42	Y		CurbRamp_SDW-6471H	GOOD	SINGLE	
DISTRICT3	NAGLE PL BETWEEN E OLIVE ST AND E HOWELL ST, E SIDE	SDW-46596	L	1		9/22/2017 19:22	Y		CurbRamp_SDW-46596L	GOOD	SINGLE	Y
DISTRICT3	NAGLE PL BETWEEN E OLIVE ST AND E HOWELL ST, E SIDE	SDW-46596	H	1		9/18/2017 16:42	Y		CurbRamp_SDW-46596H	GOOD	SINGLE	
DISTRICT3	NAGLE PL BETWEEN E OLIVE ST AND E HOWELL ST, W SIDE	SDW-46595	L	1		9/22/2017 19:21	Y		CurbRamp_SDW-46595L	GOOD	SINGLE	Y

SDOT ADA Transition Plan Appendix 5.1c: 2016-2017 Curb Ramp "Virtual Review" Identified Locations

COUNCIL_DISTRICT	SW_UNITDESC	SW_UNITID	RAMP_LOCATION	COUNT	ASPHALT_ACCESS_POINT	DATE_EDITED	VIRTUAL_REVIEW	REMOVED	RAMP_KEY	CONDITION	CATEGORY	UPLOADED
DISTRICT5	NE 100TH ST BETWEEN 2ND AVE NE AND 3RD AVE NE, N SIDE	SDW-46346	L	1		9/18/2017 16:42	Y		CurbRamp_SDW-46346L	GOOD	SINGLE	
DISTRICT5	NE 103RD ST BETWEEN 2ND AVE NE AND 3RD AVE NE, S SIDE	SDW-46347	L	1		9/18/2017 16:42	Y		CurbRamp_SDW-46347L	GOOD	SINGLE	
DISTRICT5	NE 103RD ST BETWEEN 3RD AVE NE AND 5TH AVE NE, N SIDE	SDW-46350	L	1		9/18/2017 16:42	Y		CurbRamp_SDW-46350L	GOOD	SINGLE	
DISTRICT5	NE 105TH ST BETWEEN 32ND AVE NE AND 35TH AVE NE, N SIDE	SDW-6045	L	1		9/18/2017 16:42	Y		CurbRamp_SDW-6045L	FAIR	SINGLE	
DISTRICT5	NE 105TH ST BETWEEN 32ND AVE NE AND 35TH AVE NE, S SIDE	SDW-6044	L	1		9/18/2017 16:42	Y		CurbRamp_SDW-6044L	FAIR	SINGLE	
DISTRICT5	NE 105TH ST BETWEEN 39TH AVE NE AND 40TH AVE NE, N SIDE	SDW-39127	L	1		9/18/2017 16:42	Y		CurbRamp_SDW-39127L	FAIR	SINGLE	
DISTRICT5	NE 105TH ST BETWEEN FISCHER PL NE AND 27TH AVE NE, N SIDE	SDW-5890	H	1	Y	9/18/2017 16:42	Y		CurbRamp_SDW-5890H	POOR	SINGLE	
DISTRICT5	NE 105TH ST BETWEEN RAVENNA AVE NE AND 32ND AVE NE, N SIDE	SDW-7195	L	0.5	Y	9/18/2017 16:42	Y		CurbRamp_SDW-7195L	POOR	SHARED	
DISTRICT5	NE 105TH ST BETWEEN RAVENNA AVE NE AND 32ND AVE NE, N SIDE	SDW-7195	H	1		9/18/2017 16:42	Y		CurbRamp_SDW-7195H	FAIR	SINGLE	
DISTRICT5	NE 105TH ST BETWEEN RAVENNA AVE NE AND 32ND AVE NE, S SIDE	SDW-39129	H	1		9/18/2017 16:42	Y		CurbRamp_SDW-39129H	FAIR	SINGLE	
DISTRICT5	NE 109TH ST BETWEEN 39TH AVE NE AND 40TH AVE NE, S SIDE	SDW-5007	H	1	Y	9/18/2017 16:42	Y		CurbRamp_SDW-5007H	POOR	SINGLE	
DISTRICT5	NE 110TH ST BETWEEN 27TH AVE NE AND 28TH AVE NE, S SIDE	SDW-32053	L	1	Y	9/18/2017 16:42	Y		CurbRamp_SDW-32053L	POOR	SINGLE	
DISTRICT5	NE 110TH ST BETWEEN 28TH AVE NE AND 30TH AVE NE, S SIDE	SDW-32052	H	1	Y	9/18/2017 16:42	Y		CurbRamp_SDW-32052H	POOR	SINGLE	
DISTRICT5	NE 110TH ST BETWEEN 35TH AVE NE AND 36TH AVE NE, N SIDE	SDW-7172	H	1	Y	9/18/2017 16:42	Y		CurbRamp_SDW-7172H	POOR	SINGLE	
DISTRICT5	NE 110TH ST BETWEEN 36TH AVE NE AND 38TH AVE NE, N SIDE	SDW-7170	H	1	Y	9/18/2017 16:42	Y		CurbRamp_SDW-7170H	POOR	SINGLE	
DISTRICT5	NE 110TH ST BETWEEN 36TH AVE NE AND 38TH AVE NE, S SIDE	SDW-7170	L	1	Y	9/18/2017 16:42	Y		CurbRamp_SDW-7170L	POOR	SINGLE	
DISTRICT5	NE 110TH ST BETWEEN 40TH AVE NE AND ALTON AVE NE, S SIDE	SDW-9047	H	1	Y	9/18/2017 16:42	Y		CurbRamp_SDW-9047H	POOR	SINGLE	
DISTRICT5	NE 110TH ST BETWEEN ALTON AVE NE AND BARTLETT AVE NE, S SIDE	SDW-9046	L	1	Y	9/18/2017 16:42	Y		CurbRamp_SDW-9046L	POOR	SINGLE	
DISTRICT5	NE 110TH ST BETWEEN ALTON AVE NE AND BARTLETT AVE NE, S SIDE	SDW-9046	H	1	Y	9/18/2017 16:42	Y		CurbRamp_SDW-9046H	POOR	SINGLE	
DISTRICT5	NE 110TH ST BETWEEN BARTLETT AVE NE AND SAND POINT WAY NE, S SIDE	SDW-38604	L	1	Y	9/18/2017 16:42	Y		CurbRamp_SDW-38604L	POOR	SINGLE	
DISTRICT5	NE 110TH ST BETWEEN BARTLETT AVE NE AND SAND POINT WAY NE, S SIDE	SDW-38604	H	1	Y	9/18/2017 16:42	Y		CurbRamp_SDW-38604H	POOR	SINGLE	
DISTRICT5	NE 110TH ST BETWEEN LAKE CITY WAY NE AND 27TH AVE NE, S SIDE	SDW-7180	H	1	Y	9/18/2017 16:42	Y		CurbRamp_SDW-7180H	POOR	SINGLE	
DISTRICT5	NE 115TH ST BETWEEN 16TH AVE NE AND 17TH AVE NE, S SIDE	SDW-4987	H	1	Y	9/18/2017 16:42	Y		CurbRamp_SDW-4987H	POOR	SINGLE	
DISTRICT5	NE 115TH ST BETWEEN 17TH AVE NE AND 19TH W AVE NE, S SIDE	SDW-4985	L	1	Y	9/18/2017 16:42	Y		CurbRamp_SDW-4985L	POOR	SINGLE	
DISTRICT5	NE 115TH ST BETWEEN 17TH AVE NE AND 19TH W AVE NE, S SIDE	SDW-4985	H	1	Y	9/18/2017 16:42	Y		CurbRamp_SDW-4985H	POOR	SINGLE	
DISTRICT5	NE 115TH ST BETWEEN 19TH E AVE NE AND 20TH W AVE NE, S SIDE	SDW-4983	L	1	Y	9/18/2017 16:42	Y		CurbRamp_SDW-4983L	POOR	SINGLE	
DISTRICT5	NE 115TH ST BETWEEN 24TH AVE NE AND 25TH AVE NE, S SIDE	SDW-37112	H	1	Y	9/18/2017 16:42	Y		CurbRamp_SDW-37112H	POOR	SINGLE	
DISTRICT5	NE 115TH ST BETWEEN 28TH E AVE NE AND 30TH AVE NE, S SIDE	SDW-8236	H	1	Y	9/18/2017 16:42	Y		CurbRamp_SDW-8236H	POOR	SINGLE	
DISTRICT5	NE 115TH ST BETWEEN 28TH W AVE NE AND 28TH E AVE NE, S SIDE	SDW-33237	L	1	Y	9/18/2017 16:42	Y		CurbRamp_SDW-33237L	POOR	SINGLE	
DISTRICT5	NE 115TH ST BETWEEN 30TH AVE NE AND 31ST AVE NE, S SIDE	SDW-37515	H	1	Y	9/18/2017 16:42	Y		CurbRamp_SDW-37515H	POOR	SINGLE	
DISTRICT5	NE 115TH ST BETWEEN 30TH AVE NE AND 31ST AVE NE, S SIDE	SDW-37515	L	1	Y	9/18/2017 16:42	Y		CurbRamp_SDW-37515L	POOR	SINGLE	
DISTRICT5	NE 115TH ST BETWEEN 31ST AVE NE AND 32ND AVE NE, S SIDE	SDW-44229	L	1	Y	9/18/2017 16:42	Y		CurbRamp_SDW-44229L	POOR	SINGLE	
DISTRICT5	NE 115TH ST BETWEEN 33RD AVE NE AND 34TH AVE NE, S SIDE	SDW-46354	H	1	Y	9/18/2017 16:42	Y		CurbRamp_SDW-46354H	POOR	SINGLE	
DISTRICT5	NE 115TH ST BETWEEN 34TH AVE NE AND 35TH AVE NE, S SIDE	SDW-6657	L	1	Y	9/18/2017 16:42	Y		CurbRamp_SDW-6657L	POOR	SINGLE	
DISTRICT5	NE 115TH ST BETWEEN 9TH AVE NE AND ROOSEVELT WAY NE, S SIDE	SDW-40121	H	0.5		9/18/2017 16:42	Y		CurbRamp_SDW-40121H	GOOD	SHARED	
DISTRICT5	NE 115TH ST BETWEEN LAKE CITY WAY NE AND 28TH W AVE NE, S SIDE	SDW-35611	H	1	Y	9/18/2017 16:42	Y		CurbRamp_SDW-35611H	POOR	SINGLE	
DISTRICT5	NE 115TH ST BETWEEN ROOSEVELT WAY NE AND PINEHURST WAY NE, S SIDE	SDW-4995	L	1		9/18/2017 16:42	Y		CurbRamp_SDW-4995L	GOOD	SINGLE	
DISTRICT5	NE 123RD ST BETWEEN 40TH AVE NE AND SAND POINT WAY NE, N SIDE	SDW-7184	H	1		9/18/2017 16:42	Y		CurbRamp_SDW-7184H	GOOD	SINGLE	
DISTRICT5	NE 123RD ST BETWEEN SAND POINT WAY NE AND 42ND AVE NE, N SIDE	SDW-7183	H	1		9/18/2017 16:42	Y		CurbRamp_SDW-7183H	POOR	SINGLE	
DISTRICT5	NE 123RD ST BETWEEN SAND POINT WAY NE AND 42ND AVE NE, N SIDE	SDW-7183	L	1		9/18/2017 16:42	Y		CurbRamp_SDW-7183L	POOR	SINGLE	
DISTRICT5	NE 125TH ST BETWEEN 5TH AVE NE AND 8TH AVE NE, S SIDE	SDW-5769	H	1	Y	9/18/2017 16:42	Y		CurbRamp_SDW-5769H	POOR	SINGLE	
DISTRICT5	NE 127TH ST BETWEEN 27TH AVE NE AND 28TH AVE NE, S SIDE	SDW-9205	L	1	Y	9/18/2017 16:42	Y		CurbRamp_SDW-9205L	POOR	SINGLE	
DISTRICT5	NE 127TH ST BETWEEN 27TH AVE NE AND 28TH AVE NE, S SIDE	SDW-9205	H	1		9/18/2017 16:42	Y		CurbRamp_SDW-9205H	GOOD	SINGLE	
DISTRICT5	NE 130TH PL BETWEEN 19TH E AVE NE AND 20TH AVE NE, N SIDE	SDW-9193	H	1		9/18/2017 16:42	Y		CurbRamp_SDW-9193H	GOOD	SINGLE	
DISTRICT5	NE 130TH ST BETWEEN 1ST AVE NE AND 3RD AVE NE, N SIDE	SDW-33736	H	1	Y	9/18/2017 16:42	Y		CurbRamp_SDW-33736H	POOR	SINGLE	
DISTRICT5	NE 130TH ST BETWEEN 20TH AVE NE AND 22ND AVE NE, N SIDE	SDW-5207	L	1		9/18/2017 16:42	Y		CurbRamp_SDW-5207L	GOOD	SINGLE	
DISTRICT5	NE 130TH ST BETWEEN 22ND AVE NE AND 23RD AVE NE, N SIDE	SDW-5205	H	1	Y	9/18/2017 16:42	Y		CurbRamp_SDW-5205H	POOR	SINGLE	
DISTRICT5	NE 130TH ST BETWEEN 22ND AVE NE AND 23RD AVE NE, S SIDE	SDW-5204	H	0.5	Y	9/18/2017 16:42	Y		CurbRamp_SDW-5204H	POOR	SHARED	
DISTRICT5	NE 130TH ST BETWEEN 23RD AVE NE AND 23RD PL NE, S SIDE	SDW-5085	L	1	Y	9/18/2017 16:42	Y		CurbRamp_SDW-5085L	POOR	SINGLE	
DISTRICT5	NE 130TH ST BETWEEN 3RD AVE NE AND 130TH ST ON RP, N SIDE	SDW-43451	L	1	Y	9/18/2017 16:42	Y		CurbRamp_SDW-43451L	POOR	SINGLE	
DISTRICT5	NE 130TH ST BETWEEN 3RD AVE NE AND 130TH ST ON RP, S SIDE	SDW-33860	H	1	Y	9/18/2017 16:42	Y		CurbRamp_SDW-33860H	POOR	SINGLE	
DISTRICT5	NE 135TH ST BETWEEN 19TH AVE NE AND 20TH AVE NE, N SIDE	SDW-6407	H	1	Y	9/18/2017 16:42	Y		CurbRamp_SDW-6407H	POOR	SINGLE	
DISTRICT5	NE 135TH ST BETWEEN 30TH AVE NE AND 32ND AVE NE, S SIDE	SDW-6338	H	1		9/18/2017 16:42	Y		CurbRamp_SDW-6338H	GOOD	SINGLE	
DISTRICT5	NE 135TH ST BETWEEN 32ND AVE NE AND LAKE CITY WAY NE, S SIDE	SDW-6337	L	1		9/18/2017 16:42	Y		CurbRamp_SDW-6337L	GOOD	SINGLE	
DISTRICT5	NE 135TH ST BETWEEN 36TH AVE NE AND 37TH W AVE NE, S SIDE	SDW-5836	H	1	Y	9/18/2017 16:42	Y		CurbRamp_SDW-5836H	POOR	SINGLE	
DISTRICT5	NE 135TH ST BETWEEN 39TH E AVE NE AND 40TH W AVE NE, S SIDE	SDW-5232	L	1	Y	9/18/2017 16:42	Y		CurbRamp_SDW-5232L	POOR	SINGLE	
DISTRICT5	NE 137TH ST BETWEEN 30TH AVE NE AND 32ND AVE NE, S SIDE	SDW-6463	L	1	Y	9/18/2017 16:42	Y		CurbRamp_SDW-6463L	POOR	SINGLE	
DISTRICT5	NE 137TH ST BETWEEN 30TH AVE NE AND 32ND AVE NE, S SIDE	SDW-6463	H	1	Y	9/18/2017 16:42	Y		CurbRamp_SDW-6463H	POOR	SINGLE	
DISTRICT5	NE 137TH ST BETWEEN 32ND AVE NE AND LAKE CITY WAY NE, S SIDE	SDW-9049	L	1	Y	9/18/2017 16:42	Y		CurbRamp_SDW-9049L	POOR	SINGLE	

SDOT ADA Transition Plan Appendix 5.1c: 2016-2017 Curb Ramp "Virtual Review" Identified Locations

COUNCIL_DISTRICT	SW_UNITDESC	SW_UNITID	RAMP_LOCATION	COUNT	ASPHALT_ACCESS_POINT	DATE_EDITED	VIRTUAL_REVIEW	REMOVED	RAMP_KEY	CONDITION	CATEGORY	UPLOADED
DISTRICT5	NE 143RD ST BETWEEN 15TH AVE NE AND 17TH AVE NE, S SIDE	SDW-6633	H	1	Y	9/18/2017 16:42	Y		CurbRamp_SDW-6633H	POOR	SINGLE	
DISTRICT5	NE 145TH ST BETWEEN 10TH AVE NE AND 12TH AVE NE, N SIDE	SDW-6487	H	1	Y	9/18/2017 16:42	Y		CurbRamp_SDW-6487H	POOR	SINGLE	
DISTRICT5	NE 145TH ST BETWEEN 10TH AVE NE AND 12TH AVE NE, S SIDE	SDW-6487	L	1	Y	9/18/2017 16:42	Y		CurbRamp_SDW-6487L	POOR	SINGLE	
DISTRICT5	NE 145TH ST BETWEEN 10TH AVE NE AND 12TH AVE NE, S SIDE	SDW-6486	H	1	Y	9/18/2017 16:42	Y		CurbRamp_SDW-6486H	POOR	SINGLE	
DISTRICT5	NE 145TH ST BETWEEN 17TH AVE NE AND 19TH AVE NE, N SIDE	SDW-6481	L	1		9/18/2017 16:42	Y		CurbRamp_SDW-6481L	FAIR	SINGLE	
DISTRICT5	NE 145TH ST BETWEEN 17TH AVE NE AND 19TH AVE NE, S SIDE	SDW-6480	H	1	Y	9/18/2017 16:42	Y		CurbRamp_SDW-6480H	POOR	SINGLE	
DISTRICT5	NE 145TH ST BETWEEN 19TH AVE NE AND 20TH AVE NE, S SIDE	SDW-7193	H	1	Y	9/18/2017 16:42	Y		CurbRamp_SDW-7193H	POOR	SINGLE	
DISTRICT5	NE 145TH ST BETWEEN 19TH AVE NE AND 20TH AVE NE, S SIDE	SDW-7193	L	1	Y	9/18/2017 16:42	Y		CurbRamp_SDW-7193L	POOR	SINGLE	
DISTRICT5	NE 145TH ST BETWEEN 1ST AVE NE AND 4TH AVE NE, S SIDE	SDW-43457	H	1	Y	9/18/2017 16:42	Y		CurbRamp_SDW-43457H	POOR	SINGLE	
DISTRICT5	NE 145TH ST BETWEEN 20TH AVE NE AND 22ND AVE NE, N SIDE	SDW-7192	L	1	Y	9/18/2017 16:42	Y		CurbRamp_SDW-7192L	POOR	SINGLE	
DISTRICT5	NE 145TH ST BETWEEN 20TH AVE NE AND 22ND AVE NE, N SIDE	SDW-7192	H	1	Y	9/18/2017 16:42	Y		CurbRamp_SDW-7192H	POOR	SINGLE	
DISTRICT5	NE 145TH ST BETWEEN 22ND AVE NE AND 23RD PL NE, N SIDE	SDW-7191	L	1	Y	9/18/2017 16:42	Y		CurbRamp_SDW-7191L	POOR	SINGLE	
DISTRICT5	NE 145TH ST BETWEEN 22ND AVE NE AND 23RD PL NE, S SIDE	SDW-7190	H	1	Y	9/18/2017 16:42	Y		CurbRamp_SDW-7190H	POOR	SINGLE	
DISTRICT5	NE 145TH ST BETWEEN 23RD PL NE AND 24TH AVE NE, S SIDE	SDW-6416	L	1	Y	9/18/2017 16:42	Y		CurbRamp_SDW-6416L	POOR	SINGLE	
DISTRICT5	NE 145TH ST BETWEEN 24TH AVE NE AND 25TH AVE NE, N SIDE	SDW-6415	H	1	Y	9/18/2017 16:42	Y		CurbRamp_SDW-6415H	POOR	SINGLE	
DISTRICT5	NE 145TH ST BETWEEN 25TH AVE NE AND 26TH AVE NE, N SIDE	SDW-38276	H	1	Y	9/18/2017 16:42	Y		CurbRamp_SDW-38276H	POOR	SINGLE	
DISTRICT5	NE 145TH ST BETWEEN 25TH AVE NE AND 26TH AVE NE, N SIDE	SDW-38276	L	1	Y	9/18/2017 16:42	Y		CurbRamp_SDW-38276L	POOR	SINGLE	
DISTRICT5	NE 145TH ST BETWEEN 25TH AVE NE AND 26TH AVE NE, S SIDE	SDW-6413	H	1	Y	9/18/2017 16:42	Y		CurbRamp_SDW-6413H	POOR	SINGLE	
DISTRICT5	NE 145TH ST BETWEEN 26TH AVE NE AND 27TH AVE NE, N SIDE	SDW-6412	L	1	Y	9/18/2017 16:42	Y		CurbRamp_SDW-6412L	POOR	SINGLE	
DISTRICT5	NE 145TH ST BETWEEN 26TH AVE NE AND 27TH AVE NE, N SIDE	SDW-6412	H	1	Y	9/18/2017 16:42	Y		CurbRamp_SDW-6412H	POOR	SINGLE	
DISTRICT5	NE 145TH ST BETWEEN 26TH AVE NE AND 27TH AVE NE, S SIDE	SDW-38275	H	1	Y	9/18/2017 16:42	Y		CurbRamp_SDW-38275H	POOR	SINGLE	
DISTRICT5	NE 145TH ST BETWEEN 27TH AVE NE AND 28TH AVE NE, N SIDE	SDW-4784	L	1	Y	9/18/2017 16:42	Y		CurbRamp_SDW-4784L	POOR	SINGLE	
DISTRICT5	NE 145TH ST BETWEEN 27TH AVE NE AND 28TH AVE NE, N SIDE	SDW-4784	H	1	Y	9/18/2017 16:42	Y		CurbRamp_SDW-4784H	POOR	SINGLE	
DISTRICT5	NE 145TH ST BETWEEN 27TH AVE NE AND 28TH AVE NE, S SIDE	SDW-37557	L	1	Y	9/18/2017 16:42	Y		CurbRamp_SDW-37557L	POOR	SINGLE	
DISTRICT5	NE 145TH ST BETWEEN 28TH AVE NE AND 30TH AVE NE, S SIDE	SDW-4782	H	1	Y	9/18/2017 16:42	Y		CurbRamp_SDW-4782H	POOR	SINGLE	
DISTRICT5	NE 145TH ST BETWEEN 31ST AVE NE AND 32ND AVE NE, N SIDE	SDW-4780	H	1	Y	9/18/2017 16:42	Y		CurbRamp_SDW-4780H	POOR	SINGLE	
DISTRICT5	NE 145TH ST BETWEEN 36TH AVE NE AND 37TH AVE NE, S SIDE	SDW-4773	L	1	Y	9/18/2017 16:42	Y		CurbRamp_SDW-4773L	POOR	SINGLE	
DISTRICT5	NE 145TH ST BETWEEN 36TH AVE NE AND 37TH AVE NE, S SIDE	SDW-4773	H	1	Y	9/18/2017 16:42	Y		CurbRamp_SDW-4773H	POOR	SINGLE	
DISTRICT5	NE 145TH ST BETWEEN 4TH AVE NE AND 145TH ST ON RP, N SIDE	SDW-46372	H	1		9/18/2017 16:42	Y		CurbRamp_SDW-46372H	FAIR	SINGLE	
DISTRICT5	NE 145TH ST BETWEEN 6TH AVE NE AND 8TH AVE NE, N SIDE	SDW-6491	H	1	Y	9/18/2017 16:42	Y		CurbRamp_SDW-6491H	POOR	SINGLE	
DISTRICT5	NE 145TH ST BETWEEN 6TH AVE NE AND 8TH AVE NE, N SIDE	SDW-6491	L	1	Y	9/18/2017 16:42	Y		CurbRamp_SDW-6491L	POOR	SINGLE	
DISTRICT5	NE 145TH ST BETWEEN 6TH AVE NE AND 8TH AVE NE, S SIDE	SDW-6490	H	1		9/18/2017 16:42	Y		CurbRamp_SDW-6490H	FAIR	SINGLE	
DISTRICT5	NE 145TH ST BETWEEN 8TH AVE NE AND 10TH AVE NE, N SIDE	SDW-6489	H	1	Y	9/18/2017 16:42	Y		CurbRamp_SDW-6489H	POOR	SINGLE	
DISTRICT5	NE 145TH ST BETWEEN 8TH AVE NE AND 10TH AVE NE, S SIDE	SDW-6488	L	1		9/18/2017 16:42	Y		CurbRamp_SDW-6488L	FAIR	SINGLE	
DISTRICT4	NE 33RD ST BETWEEN 43RD AVE NE AND WEST LAURELHURST DR NE, S SIDE	SDW-11171	L	1		9/20/2017 16:01	Y		CurbRamp_SDW-11171L	GOOD	SINGLE	
DISTRICT4	NE 39TH ST BETWEEN 48TH PL NE AND 49TH W AVE NE, N SIDE	SDW-16100	L	0.5		9/20/2017 16:03	Y		CurbRamp_SDW-16100L	POOR	SHARED	
DISTRICT4	NE 40TH ST BETWEEN 7TH AVE NE AND UNIVERSITY BR OFF RP, N SIDE	SDW-46493	H	1		9/18/2017 16:42	Y		CurbRamp_SDW-46493H	GOOD	SINGLE	
DISTRICT4	NE 41ST ST BETWEEN 51ST W AVE NE AND NE LATIMER W PL, SW SIDE	SDW-41168	L	1		9/20/2017 16:06	Y		CurbRamp_SDW-41168L	GOOD	SHARED	
DISTRICT4	NE 42ND ST BETWEEN 2ND E AVE NE AND THACKERAY PL NE, N SIDE	SDW-38281	H	0.5		9/18/2017 16:42	Y		CurbRamp_SDW-38281H	GOOD	SHARED	
DISTRICT4	NE 42ND ST BETWEEN THACKERAY PL NE AND LATONA W AVE NE, N SIDE	SDW-7032	L	0.5		9/18/2017 16:42	Y		CurbRamp_SDW-7032L	GOOD	SHARED	
DISTRICT4	NE 44TH ST BETWEEN 37TH AVE NE AND 38TH AVE NE, N SIDE	SDW-37676	H	0.5		9/20/2017 16:12	Y		CurbRamp_SDW-37676H	POOR	SHARED	
DISTRICT4	NE 45TH ST BETWEEN 15TH AVE NE AND 16TH AVE NE, N SIDE	SDW-14481	H	1		9/18/2017 16:42	Y		CurbRamp_SDW-14481H	FAIR	SINGLE	
DISTRICT4	NE 45TH ST BETWEEN 16TH AVE NE AND 17TH SB AVE NE, N SIDE	SDW-14480	L	1		9/18/2017 16:42	Y		CurbRamp_SDW-14480L	FAIR	SINGLE	
DISTRICT4	NE 45TH ST BETWEEN 16TH AVE NE AND 17TH SB AVE NE, S SIDE	SDW-14479	H	1		9/18/2017 16:42	Y		CurbRamp_SDW-14479H	GOOD	SINGLE	
DISTRICT4	NE 45TH ST BETWEEN 54TH AVE NE AND 55TH AVE NE, N SIDE	SDW-15441	L	0.5		9/20/2017 16:08	Y		CurbRamp_SDW-15441L	GOOD	SHARED	
DISTRICT4	NE 45TH ST BETWEEN 7TH AVE NE AND 8TH W AVE NE, N SIDE	SDW-46474	M	1		9/18/2017 16:42	Y		CurbRamp_SDW-46474M	GOOD	SINGLE	
DISTRICT4	NE 45TH ST BETWEEN 7TH AVE NE AND 8TH W AVE NE, N SIDE	SDW-46474	H	1		9/18/2017 16:42	Y		CurbRamp_SDW-46474H	GOOD	SINGLE	
DISTRICT4	NE 45TH ST BETWEEN 7TH AVE NE AND 8TH W AVE NE, N SIDE	SDW-46474	L	1		9/18/2017 16:42	Y		CurbRamp_SDW-46474L	GOOD	SINGLE	
DISTRICT4	NE 45TH ST BETWEEN 7TH AVE NE AND 8TH W AVE NE, S SIDE	SDW-46496	L	1		9/18/2017 16:42	Y		CurbRamp_SDW-46496L	FAIR	SHARED	
DISTRICT4	NE 45TH ST BETWEEN 7TH AVE NE AND 8TH W AVE NE, S SIDE	SDW-46496	M	1		9/18/2017 16:42	Y		CurbRamp_SDW-46496M	FAIR	SINGLE	
DISTRICT4	NE 45TH ST BETWEEN 7TH AVE NE AND 8TH W AVE NE, S SIDE	SDW-46496	H	1		9/18/2017 16:42	Y		CurbRamp_SDW-46496H	FAIR	SINGLE	
DISTRICT4	NE 45TH ST BETWEEN DEAD END AND 54TH AVE NE, N SIDE	SDW-15443	H	0.5		9/20/2017 16:09	Y		CurbRamp_SDW-15443H	GOOD	SHARED	
DISTRICT4	NE 45TH ST BETWEEN NE 45TH PL AND 36TH AVE NE, N SIDE	SDW-46562	H	1		9/20/2017 20:49	Y		CurbRamp_SDW-46562H	GOOD	SINGLE	
DISTRICT4	NE 45TH ST BETWEEN NE 45TH PL AND 36TH AVE NE, N SIDE	SDW-46562	M	1		9/20/2017 20:49	Y		CurbRamp_SDW-46562M	GOOD	SINGLE	
DISTRICT4	NE 45TH ST BETWEEN NE 45TH PL AND 36TH AVE NE, N SIDE	SDW-46562	L	1		9/20/2017 20:49	Y		CurbRamp_SDW-46562L	GOOD	SINGLE	
DISTRICT4	NE 47TH ST BETWEEN 35TH AVE NE AND 36TH AVE NE, N SIDE	SDW-10569	H	0.5		9/20/2017 16:19	Y		CurbRamp_SDW-10569H	FAIR	SHARED	
DISTRICT4	NE 47TH ST BETWEEN 35TH AVE NE AND 36TH AVE NE, S SIDE	SDW-10568	H	0.5		9/20/2017 16:18	Y		CurbRamp_SDW-10568H	GOOD	SHARED	
DISTRICT4	NE 47TH ST BETWEEN 36TH AVE NE AND 37TH AVE NE, N SIDE	SDW-10447	L	0.5		9/20/2017 16:19	Y		CurbRamp_SDW-10447L	FAIR	SHARED	
DISTRICT4	NE 47TH ST BETWEEN 36TH AVE NE AND 37TH AVE NE, S SIDE	SDW-10446	L	0.5		9/20/2017 16:18	Y		CurbRamp_SDW-10446L	GOOD	SHARED	

SDOT ADA Transition Plan Appendix 5.1c: 2016-2017 Curb Ramp "Virtual Review" Identified Locations

COUNCIL_DISTRICT	SW_UNITDESC	SW_UNITID	RAMP_LOCATION	COUNT	ASPHALT_ACCESS_POINT	DATE_EDITED	VIRTUAL_REVIEW	REMOVED	RAMP_KEY	CONDITION	CATEGORY	UPLOADED
DISTRICT4	NE 50TH ST BETWEEN 49TH AVE NE AND 50TH AVE NE, N SIDE	SDW-11388	H	0.5		9/20/2017 16:13	Y		CurbRamp_SDW-11388H	FAIR	SHARED	
DISTRICT4	NE 52ND ST BETWEEN 35TH AVE NE AND 36TH AVE NE, N SIDE	SDW-38290	H	1		9/20/2017 16:21	Y		CurbRamp_SDW-38290H	FAIR	SINGLE	
DISTRICT4	NE 52ND ST BETWEEN 36TH AVE NE AND 37TH AVE NE, N SIDE	SDW-10592	L	0.5		9/20/2017 16:23	Y		CurbRamp_SDW-10592L	FAIR	SHARED	
DISTRICT4	NE 52ND ST BETWEEN 36TH AVE NE AND 37TH AVE NE, S SIDE	SDW-10591	L	0.5		9/20/2017 16:22	Y		CurbRamp_SDW-10591L	FAIR	SHARED	
DISTRICT4	NE 52ND ST BETWEEN 36TH AVE NE AND 37TH AVE NE, S SIDE	SDW-10591	H	1		9/20/2017 16:20	Y		CurbRamp_SDW-10591H	FAIR	SINGLE	
DISTRICT4	NE 53RD ST BETWEEN RAVENNA AVE NE AND 24TH AVE NE, S SIDE	SDW-40089	H	1		9/18/2017 16:42	Y		CurbRamp_SDW-40089H	GOOD	SINGLE	
DISTRICT4	NE 55TH ST BETWEEN 29TH AVE NE AND 30TH W AVE NE, N SIDE	SDW-15028	H	1		9/20/2017 20:37	Y		CurbRamp_SDW-15028H	GOOD	SINGLE	
DISTRICT4	NE 55TH ST BETWEEN 30TH W AVE NE AND 30TH E AVE NE, S SIDE	SDW-38294	H	1		9/20/2017 20:38	Y		CurbRamp_SDW-38294H	FAIR	SINGLE	
DISTRICT4	NE 55TH ST BETWEEN 9TH AVE NE AND ROOSEVELT WAY NE, N SIDE	SDW-6417	L	0		9/18/2017 16:42	Y		CurbRamp_SDW-6417L		SHARED	
DISTRICT6	NE 56TH ST BETWEEN 1ST AVE NE AND LATONA AVE NE, N SIDE	SDW-37029	L	1		9/18/2017 16:42	Y		CurbRamp_SDW-37029L	GOOD	SINGLE	
DISTRICT6	NE 56TH ST BETWEEN 1ST AVE NE AND LATONA AVE NE, S SIDE	SDW-7772	L	1		9/18/2017 16:42	Y		CurbRamp_SDW-7772L	GOOD	SINGLE	
DISTRICT4	NE 60TH ST BETWEEN 31ST E AVE NE AND 32ND AVE NE, S SIDE	SDW-11471	L	0.5		9/20/2017 20:36	Y		CurbRamp_SDW-11471L	FAIR	SHARED	
DISTRICT4	NE 60TH ST BETWEEN 31ST W AVE NE AND 31ST E AVE NE, S SIDE	SDW-11470	H	0.5		9/20/2017 20:36	Y		CurbRamp_SDW-11470H	FAIR	SHARED	
DISTRICT4	NE 68TH ST BETWEEN 25TH AVE NE AND 26TH AVE NE, S SIDE	SDW-13543	H	0.5		9/20/2017 16:44	Y		CurbRamp_SDW-13543H	FAIR	SHARED	
DISTRICT4	NE 68TH ST BETWEEN 26TH AVE NE AND 27TH AVE NE, S SIDE	SDW-13542	L	0.5		9/20/2017 16:45	Y		CurbRamp_SDW-13542L	FAIR	SHARED	
DISTRICT4	NE 68TH ST BETWEEN 54TH AVE NE AND 55TH AVE NE, N SIDE	SDW-13184	L	0.5		9/20/2017 16:25	Y		CurbRamp_SDW-13184L	GOOD	SHARED	
DISTRICT4	NE 68TH ST BETWEEN 54TH AVE NE AND 55TH AVE NE, S SIDE	SDW-40328	L	1		9/20/2017 16:25	Y		CurbRamp_SDW-40328L	GOOD	SINGLE	
DISTRICT4	NE 70TH ST BETWEEN 56TH AVE NE AND 57TH AVE NE, N SIDE	SDW-13190	L	0.5		9/20/2017 16:30	Y		CurbRamp_SDW-13190L	FAIR	SHARED	
DISTRICT4	NE 70TH ST BETWEEN 58TH AVE NE AND BURKE GILMAN TRL, N SIDE	SDW-32992	H	0.5		9/20/2017 16:40	Y		CurbRamp_SDW-32992H		SHARED	
DISTRICT4	NE 70TH ST BETWEEN 58TH AVE NE AND BURKE GILMAN TRL, S SIDE	SDW-13200	H	0.5		9/20/2017 16:39	Y		CurbRamp_SDW-13200H		SHARED	
DISTRICT4	NE 70TH ST BETWEEN BURKE GILMAN TRL AND SAND POINT WAY NE, NW SIDE	SDW-45640	L	0.5		9/20/2017 16:34	Y		CurbRamp_SDW-45640L	FAIR	SHARED	
DISTRICT4	NE 70TH ST BETWEEN BURKE GILMAN TRL AND SAND POINT WAY NE, SE SIDE	SDW-45641	L	0.5		9/20/2017 16:37	Y		CurbRamp_SDW-45641L	FAIR	SHARED	
DISTRICT4	NE 77TH ST BETWEEN 41ST AVE NE AND 42ND AVE NE, N SIDE	SDW-40560	L	1		9/20/2017 20:59	Y		CurbRamp_SDW-40560L	FAIR	SINGLE	
DISTRICT4	NE 77TH ST BETWEEN 42ND AVE NE AND 43RD AVE NE, N SIDE	SDW-12882	L	1		9/20/2017 20:59	Y		CurbRamp_SDW-12882L	FAIR	SINGLE	
DISTRICT4	NE 77TH ST BETWEEN 42ND AVE NE AND 43RD AVE NE, S SIDE	SDW-12395	L	0.5		9/20/2017 21:00	Y		CurbRamp_SDW-12395L	FAIR	SHARED	
DISTRICT4	NE 80TH ST BETWEEN 17TH AVE NE AND 18TH AVE NE, N SIDE	SDW-38598	H	1		9/20/2017 21:01	Y		CurbRamp_SDW-38598H	FAIR	SINGLE	
DISTRICT4	NE 80TH ST BETWEEN 23RD AVE NE AND RAVENNA S AVE NE, S SIDE	SDW-41053	H	1		9/20/2017 16:42	Y		CurbRamp_SDW-41053H	FAIR	SINGLE	
DISTRICT4	NE 80TH ST BETWEEN 40TH AVE NE AND 41ST AVE NE, S SIDE	SDW-15625	L	1		9/20/2017 20:51	Y		CurbRamp_SDW-15625L	FAIR	SINGLE	
DISTRICT4	NE 80TH ST BETWEEN 42ND AVE NE AND 43RD AVE NE, N SIDE	SDW-40563	H	1		9/20/2017 20:54	Y		CurbRamp_SDW-40563H	POOR	SINGLE	
DISTRICT4	NE 80TH ST BETWEEN 42ND AVE NE AND 43RD AVE NE, S SIDE	SDW-15622	H	0.5		9/20/2017 20:52	Y		CurbRamp_SDW-15622H	POOR	SHARED	
DISTRICT4	NE 80TH ST BETWEEN 43RD AVE NE AND 44TH AVE NE, N SIDE	SDW-15621	L	1		9/20/2017 20:54	Y		CurbRamp_SDW-15621L	POOR	SINGLE	
DISTRICT4	NE 80TH ST BETWEEN 43RD AVE NE AND 44TH AVE NE, N SIDE	SDW-15621	H	1		9/20/2017 20:57	Y		CurbRamp_SDW-15621H	FAIR	SINGLE	
DISTRICT4	NE 80TH ST BETWEEN 43RD AVE NE AND 44TH AVE NE, S SIDE	SDW-15620	L	1		9/20/2017 20:54	Y		CurbRamp_SDW-15620L	POOR	SINGLE	
DISTRICT4	NE 80TH ST BETWEEN 43RD AVE NE AND 44TH AVE NE, S SIDE	SDW-15620	H	1		9/20/2017 20:56	Y		CurbRamp_SDW-15620H	FAIR	SINGLE	
DISTRICT4	NE 80TH ST BETWEEN 44TH AVE NE AND 45TH AVE NE, N SIDE	SDW-40562	L	0.5		9/20/2017 20:57	Y		CurbRamp_SDW-40562L	FAIR	SHARED	
DISTRICT4	NE 80TH ST BETWEEN 44TH AVE NE AND 45TH AVE NE, S SIDE	SDW-15619	L	0.5		9/20/2017 20:58	Y		CurbRamp_SDW-15619L	FAIR	SHARED	
DISTRICT4	NE 82ND ST BETWEEN 15TH AVE NE AND 16TH AVE NE, S SIDE	SDW-11651	L	0.5		9/20/2017 21:15	Y		CurbRamp_SDW-11651L	FAIR	SHARED	
DISTRICT4	NE 82ND ST BETWEEN 27TH AVE NE AND 28TH AVE NE, S SIDE	SDW-14533	L	1		9/20/2017 21:01	Y		CurbRamp_SDW-14533L	POOR	SINGLE	
DISTRICT5	NE 85TH ST BETWEEN 14TH AVE NE AND 15TH AVE NE, S SIDE	SDW-11211	L	0.5		9/18/2017 16:42	Y		CurbRamp_SDW-11211L	GOOD	SHARED	
DISTRICT5	NE 85TH ST BETWEEN 15TH AVE NE AND 16TH AVE NE, N SIDE	SDW-14770	H	1		9/18/2017 16:42	Y		CurbRamp_SDW-14770H	FAIR	SINGLE	
DISTRICT5	NE 85TH ST BETWEEN 16TH AVE NE AND 17TH W AVE NE, N SIDE	SDW-14769	L	1		9/18/2017 16:42	Y		CurbRamp_SDW-14769L	POOR	SINGLE	
DISTRICT5	NE 85TH ST BETWEEN 23RD AVE NE AND RAVENNA AVE NE, N SIDE	SDW-5413	H	1		9/18/2017 16:42	Y		CurbRamp_SDW-5413H	GOOD	SINGLE	
DISTRICT5	NE 85TH ST BETWEEN 39TH AVE NE AND 40TH AVE NE, N SIDE	SDW-37566	H	0.5	Y	9/18/2017 16:42	Y		CurbRamp_SDW-37566H	POOR	SHARED	
DISTRICT5	NE 85TH ST BETWEEN 8TH AVE NE AND ROOSEVELT WAY NE, N SIDE	SDW-14603	H	1		9/18/2017 16:42	Y		CurbRamp_SDW-14603H	FAIR	SINGLE	
DISTRICT5	NE 86TH ST BETWEEN 17TH AVE NE AND LAKE CITY WAY NE, N SIDE	SDW-14771	L	0.5		9/18/2017 16:42	Y		CurbRamp_SDW-14771L	GOOD	SHARED	
DISTRICT5	NE 86TH ST BETWEEN 17TH AVE NE AND LAKE CITY WAY NE, S SIDE	SDW-40362	L	0.5		9/18/2017 16:42	Y		CurbRamp_SDW-40362L	GOOD	SHARED	
DISTRICT5	NE 86TH ST BETWEEN 17TH PL NE AND 17TH AVE NE, N SIDE	SDW-14773	H	0.5		9/18/2017 16:42	Y		CurbRamp_SDW-14773H	GOOD	SHARED	
DISTRICT5	NE 86TH ST BETWEEN 17TH PL NE AND 17TH AVE NE, S SIDE	SDW-14772	H	0.5		9/18/2017 16:42	Y		CurbRamp_SDW-14772H	GOOD	SHARED	
DISTRICT5	NE 86TH ST BETWEEN 23RD AVE NE AND RAVENNA AVE NE, S SIDE	SDW-5563	H	1		9/18/2017 16:42	Y		CurbRamp_SDW-5563H	GOOD	SINGLE	
DISTRICT5	NE 86TH ST BETWEEN 5TH AVE NE AND 8TH AVE NE, N SIDE	SDW-12726	L	0.5		9/18/2017 16:42	Y		CurbRamp_SDW-12726L	GOOD	SHARED	
DISTRICT5	NE 86TH ST BETWEEN 5TH AVE NE AND 8TH AVE NE, N SIDE	SDW-12726	H	0.5		9/18/2017 16:42	Y		CurbRamp_SDW-12726H	GOOD	SHARED	
DISTRICT5	NE 86TH ST BETWEEN 5TH AVE NE AND 8TH AVE NE, S SIDE	SDW-12725	H	0.5		9/18/2017 16:42	Y		CurbRamp_SDW-12725H	GOOD	SHARED	
DISTRICT5	NE 86TH ST BETWEEN 5TH AVE NE AND 8TH AVE NE, S SIDE	SDW-12725	L	0.5		9/18/2017 16:42	Y		CurbRamp_SDW-12725L	GOOD	SHARED	
DISTRICT5	NE 86TH ST BETWEEN 8TH AVE NE AND ROOSEVELT WAY NE, N SIDE	SDW-12724	L	0.5		9/18/2017 16:42	Y		CurbRamp_SDW-12724L	GOOD	SHARED	
DISTRICT5	NE 86TH ST BETWEEN 8TH AVE NE AND ROOSEVELT WAY NE, S SIDE	SDW-12723	L	0.5		9/18/2017 16:42	Y		CurbRamp_SDW-12723L	GOOD	SHARED	
DISTRICT5	NE 88TH ST BETWEEN 20TH AVE NE AND LAKE CITY WAY NE, S SIDE	SDW-14784	L	1		9/18/2017 16:42	Y		CurbRamp_SDW-14784L	FAIR	SINGLE	
DISTRICT5	NE 89TH ST BETWEEN 15TH AVE NE AND 17TH AVE NE, N SIDE	SDW-40484	H	0.5		9/18/2017 16:42	Y		CurbRamp_SDW-40484H	FAIR	SHARED	
DISTRICT5	NE 89TH ST BETWEEN 15TH AVE NE AND 17TH AVE NE, S SIDE	SDW-14781	H	0.5		9/18/2017 16:42	Y		CurbRamp_SDW-14781H	GOOD	SHARED	
DISTRICT5	NE 89TH ST BETWEEN 17TH AVE NE AND 20TH AVE NE, N SIDE	SDW-14780	L	0.5		9/18/2017 16:42	Y		CurbRamp_SDW-14780L	GOOD	SHARED	

SDOT ADA Transition Plan Appendix 5.1c: 2016-2017 Curb Ramp "Virtual Review" Identified Locations

COUNCIL_DISTRICT	SW_UNITDESC	SW_UNITID	RAMP_LOCATION	COUNT	ASPHALT_ACCESS_POINT	DATE_EDITED	VIRTUAL_REVIEW	REMOVED	RAMP_KEY	CONDITION	CATEGORY	UPLOADED
DISTRICT5	NE 89TH ST BETWEEN 17TH AVE NE AND 20TH AVE NE, S SIDE	SDW-40365	L	0.5		9/18/2017 16:42	Y		CurbRamp_SDW-40365L	GOOD	SHARED	
DISTRICT5	NE 89TH ST BETWEEN 35TH AVE NE AND 38TH AVE NE, N SIDE	SDW-4719	H	1		9/18/2017 16:42	Y		CurbRamp_SDW-4719H	GOOD	SINGLE	
DISTRICT5	NE 89TH ST BETWEEN 5TH AVE NE AND 8TH AVE NE, N SIDE	SDW-12732	H	0.5		9/18/2017 16:42	Y		CurbRamp_SDW-12732H	GOOD	SHARED	
DISTRICT5	NE 89TH ST BETWEEN 5TH AVE NE AND 8TH AVE NE, S SIDE	SDW-12731	H	0.5		9/18/2017 16:42	Y		CurbRamp_SDW-12731H	GOOD	SHARED	
DISTRICT5	NE 89TH ST BETWEEN 8TH AVE NE AND ROOSEVELT WAY NE, N SIDE	SDW-12730	L	0.5		9/18/2017 16:42	Y		CurbRamp_SDW-12730L	GOOD	SHARED	
DISTRICT5	NE 89TH ST BETWEEN 8TH AVE NE AND ROOSEVELT WAY NE, S SIDE	SDW-12729	L	0.5		9/18/2017 16:42	Y		CurbRamp_SDW-12729L	GOOD	SHARED	
DISTRICT5	NE 90TH ST BETWEEN 15TH AVE NE AND 17TH AVE NE, N SIDE	SDW-41333	H	1		9/18/2017 16:42	Y		CurbRamp_SDW-41333H	FAIR	SINGLE	
DISTRICT5	NE 90TH ST BETWEEN 15TH AVE NE AND 17TH AVE NE, S SIDE	SDW-18217	H	0.5		9/18/2017 16:42	Y		CurbRamp_SDW-18217H	GOOD	SHARED	
DISTRICT5	NE 90TH ST BETWEEN 25TH AVE NE AND 25TH PL NE, S SIDE	SDW-6576	L	1	Y	9/18/2017 16:42	Y		CurbRamp_SDW-6576L	POOR	SINGLE	
DISTRICT5	NE 92ND ST BETWEEN 1ST AVE NE AND 2ND AVE NE, S SIDE	SDW-19185	H	1	Y	9/18/2017 16:42	Y		CurbRamp_SDW-19185H	POOR	SINGLE	
DISTRICT5	NE 92ND ST BETWEEN 2ND AVE NE AND 5TH AVE NE, S SIDE	SDW-19183	L	1	Y	9/18/2017 16:42	Y		CurbRamp_SDW-19183L	POOR	SINGLE	
DISTRICT5	NE 92ND ST BETWEEN 5TH AVE NE AND 8TH AVE NE, N SIDE	SDW-19182	H	0.5		9/18/2017 16:42	Y		CurbRamp_SDW-19182H	GOOD	SHARED	
DISTRICT5	NE 92ND ST BETWEEN 5TH AVE NE AND 8TH AVE NE, S SIDE	SDW-19181	H	0.5		9/18/2017 16:42	Y		CurbRamp_SDW-19181H	GOOD	SHARED	
DISTRICT5	NE 92ND ST BETWEEN 8TH AVE NE AND ROOSEVELT WAY NE, N SIDE	SDW-19180	L	0.5		9/18/2017 16:42	Y		CurbRamp_SDW-19180L	GOOD	SHARED	
DISTRICT5	NE 92ND ST BETWEEN 8TH AVE NE AND ROOSEVELT WAY NE, S SIDE	SDW-19179	L	0.5		9/18/2017 16:42	Y		CurbRamp_SDW-19179L	GOOD	SHARED	
DISTRICT5	NE 92ND ST BETWEEN RAVENNA AVE NE AND 23RD AVE NE, S SIDE	SDW-7932	L	1	Y	9/18/2017 16:42	Y		CurbRamp_SDW-7932L	POOR	SINGLE	
DISTRICT5	NE 92ND ST BETWEEN RAVENNA AVE NE AND 23RD AVE NE, S SIDE	SDW-7932	H	1	Y	9/18/2017 16:42	Y		CurbRamp_SDW-7932H	POOR	SINGLE	
DISTRICT5	NE 93RD ST BETWEEN SAND POINT WAY NE AND 49TH AVE NE, N SIDE	SDW-4875	L	1		9/18/2017 16:42	Y		CurbRamp_SDW-4875L	GOOD	SINGLE	
DISTRICT5	NE 94TH ST BETWEEN 5TH AVE NE AND 8TH AVE NE, N SIDE	SDW-41207	H	0.5	Y	9/18/2017 16:42	Y		CurbRamp_SDW-41207H	POOR	SHARED	
DISTRICT5	NE 94TH ST BETWEEN 5TH AVE NE AND 8TH AVE NE, S SIDE	SDW-19197	H	0.5	Y	9/18/2017 16:42	Y		CurbRamp_SDW-19197H	POOR	SHARED	
DISTRICT5	NE 95TH ST BETWEEN 23RD AVE NE AND 25TH AVE NE, S SIDE	SDW-4787	H	1	Y	9/18/2017 16:42	Y		CurbRamp_SDW-4787H	POOR	SINGLE	
DISTRICT5	NE 95TH ST BETWEEN 25TH AVE NE AND 27TH AVE NE, S SIDE	SDW-4786	L	1	Y	9/18/2017 16:42	Y		CurbRamp_SDW-4786L	POOR	SINGLE	
DISTRICT5	NE 95TH ST BETWEEN 25TH AVE NE AND 27TH AVE NE, S SIDE	SDW-4786	H	1	Y	9/18/2017 16:42	Y		CurbRamp_SDW-4786H	POOR	SINGLE	
DISTRICT5	NE 95TH ST BETWEEN 27TH AVE NE AND 30TH AVE NE, S SIDE	SDW-7945	H	1	Y	9/18/2017 16:42	Y		CurbRamp_SDW-7945H	POOR	SINGLE	
DISTRICT5	NE 95TH ST BETWEEN 27TH AVE NE AND 30TH AVE NE, S SIDE	SDW-7945	L	1	Y	9/18/2017 16:42	Y		CurbRamp_SDW-7945L	POOR	SINGLE	
DISTRICT5	NE 95TH ST BETWEEN 30TH AVE NE AND 32ND AVE NE, N SIDE	SDW-37500	L	1	Y	9/18/2017 16:42	Y		CurbRamp_SDW-37500L	POOR	SINGLE	
DISTRICT5	NE 95TH ST BETWEEN 30TH AVE NE AND 32ND AVE NE, N SIDE	SDW-37500	H	1	Y	9/18/2017 16:42	Y		CurbRamp_SDW-37500H	GOOD	SINGLE	
DISTRICT5	NE 95TH ST BETWEEN 32ND AVE NE AND 35TH AVE NE, N SIDE	SDW-7943	L	1	Y	9/18/2017 16:42	Y		CurbRamp_SDW-7943L	GOOD	SINGLE	
DISTRICT5	NE 95TH ST BETWEEN 8TH AVE NE AND ROOSEVELT WAY NE, N SIDE	SDW-19207	L	1	Y	9/18/2017 16:42	Y		CurbRamp_SDW-19207L	POOR	SINGLE	
DISTRICT5	NE 95TH ST BETWEEN RAVENNA AVE NE AND 23RD AVE NE, S SIDE	SDW-37559	L	1	Y	9/18/2017 16:42	Y		CurbRamp_SDW-37559L	POOR	SINGLE	
DISTRICT5	NE 95TH ST BETWEEN RAVENNA AVE NE AND 23RD AVE NE, S SIDE	SDW-37559	H	1	Y	9/18/2017 16:42	Y		CurbRamp_SDW-37559H	POOR	SINGLE	
DISTRICT5	NE 97TH ST BETWEEN 12TH AVE NE AND 15TH AVE NE, S SIDE	SDW-18918	H	1	Y	9/18/2017 16:42	Y		CurbRamp_SDW-18918H	POOR	SINGLE	
DISTRICT5	NE 97TH ST BETWEEN 46TH AVE NE AND SAND POINT WAY NE, N SIDE	SDW-8073	H	1		9/18/2017 16:42	Y		CurbRamp_SDW-8073H	FAIR	SINGLE	
DISTRICT5	NE 97TH ST BETWEEN 46TH AVE NE AND SAND POINT WAY NE, S SIDE	SDW-8072	H	1	Y	9/18/2017 16:42	Y		CurbRamp_SDW-8072H	POOR	SINGLE	
DISTRICT5	NE 98TH ST BETWEEN LAKE CITY WAY NE AND RAVENNA AVE NE, S SIDE	SDW-38002	H	1		9/18/2017 16:42	Y		CurbRamp_SDW-38002H	FAIR	SINGLE	
DISTRICT4	NE BLAKELEY ST BETWEEN 29TH AVE NE AND 30TH N AVE NE, SW SIDE	SDW-41928	L	1		9/20/2017 20:42	Y		CurbRamp_SDW-41928L	GOOD	SINGLE	
DISTRICT4	NE NAOMI PL BETWEEN 19TH AVE NE AND 20TH AVE NE, SW SIDE	SDW-11661	H	1		9/20/2017 16:43	Y		CurbRamp_SDW-11661H	FAIR	SINGLE	
DISTRICT5	NE NORTHGATE WAY BETWEEN 24TH AVE NE AND LAKE CITY WAY NE, C SIDE	SDW-46352	M	1		9/18/2017 16:42	Y		CurbRamp_SDW-46352M	FAIR	SINGLE	
DISTRICT4	NE NORTHLAKE WAY BETWEEN 8TH AVE NE AND EASTLAKE AVE NE, N SIDE	SDW-46491	H	1		9/18/2017 16:42	Y		CurbRamp_SDW-46491H	GOOD	SINGLE	
DISTRICT4	NE PACIFIC ST BETWEEN BROOKLYN AVE NE AND UNIVERSITY WAY NE, N SIDE	SDW-41544	L	1		9/18/2017 16:42	Y		CurbRamp_SDW-41544L	FAIR	SINGLE	
DISTRICT4	NE RAVENNA EB BV BETWEEN 11TH AVE NE AND 12TH AVE NE, S SIDE	SDW-10104	L	0.5		9/18/2017 16:42	Y		CurbRamp_SDW-10104L	GOOD	SHARED	
DISTRICT4	NE RAVENNA EB BV BETWEEN 9TH AVE NE AND ROOSEVELT WAY NE, S SIDE	SDW-46503	H	1		9/18/2017 16:42	Y		CurbRamp_SDW-46503H	GOOD	SINGLE	
DISTRICT4	NE RAVENNA EB BV BETWEEN 9TH AVE NE AND ROOSEVELT WAY NE, S SIDE	SDW-46503	L	1		9/18/2017 16:42	Y		CurbRamp_SDW-46503L	GOOD	SINGLE	
DISTRICT4	NE RAVENNA EB BV BETWEEN 9TH AVE NE AND ROOSEVELT WAY NE, S SIDE	SDW-10106	L	1		9/18/2017 16:42	Y		CurbRamp_SDW-10106L	GOOD	SINGLE	
DISTRICT4	NE RAVENNA EB BV BETWEEN NE 63RD ST AND NE RAVENNA BV OFF RP, SW SIDE	SDW-9347	H	1		9/18/2017 16:42	Y		CurbRamp_SDW-9347H	GOOD	SINGLE	
DISTRICT4	NE RAVENNA EB BV BETWEEN NE RAVENNA BV OFF RP AND 9TH AVE NE, SW SIDE	SDW-37687	H	1		9/18/2017 16:42	Y		CurbRamp_SDW-37687H	GOOD	SINGLE	
DISTRICT4	NE RAVENNA EB BV BETWEEN NE RAVENNA BV OFF RP AND 9TH AVE NE, SW SIDE	SDW-37687	L	1		9/18/2017 16:42	Y		CurbRamp_SDW-37687L	GOOD	SINGLE	
DISTRICT4	NE RAVENNA EB BV BETWEEN NE RAVENNA BV OFF RP AND 9TH AVE NE, SW SIDE	SDW-46566	L	1		9/20/2017 21:14	Y		CurbRamp_SDW-46566L	GOOD	SINGLE	
DISTRICT4	NE RAVENNA EB BV BETWEEN NE RAVENNA BV OFF RP AND 9TH AVE NE, SW SIDE	SDW-46566	H	1		9/20/2017 21:13	Y		CurbRamp_SDW-46566H	GOOD	SINGLE	
DISTRICT4	NE RAVENNA EB BV BETWEEN ROOSEVELT WAY NE AND 11TH AVE NE, S SIDE	SDW-10105	H	0.5		9/18/2017 16:42	Y		CurbRamp_SDW-10105H	GOOD	SHARED	
DISTRICT4	NE RAVENNA WB BV BETWEEN 11TH AVE NE AND BROOKLYN AVE NE, NE SIDE	SDW-10114	L	0.5		9/20/2017 21:03	Y		CurbRamp_SDW-10114L	GOOD	SHARED	
DISTRICT4	NE RAVENNA WB BV BETWEEN 9TH AVE NE AND ROOSEVELT WAY NE, N SIDE	SDW-10096	L	1		9/20/2017 21:09	Y		CurbRamp_SDW-10096L	GOOD	SINGLE	
DISTRICT4	NE RAVENNA WB BV BETWEEN NE 62ND ST AND 9TH AVE NE, NE SIDE	SDW-10097	H	0.5		9/20/2017 21:10	Y		CurbRamp_SDW-10097H	GOOD	SHARED	
DISTRICT4	NE RAVENNA WB BV BETWEEN NE 63RD ST AND 8TH AVE NE, NE SIDE	SDW-33119	H	1		9/20/2017 21:07	Y		CurbRamp_SDW-33119H	GOOD	SINGLE	
DISTRICT4	NE RAVENNA WB BV BETWEEN NE 63RD ST AND 8TH AVE NE, NE SIDE	SDW-33119	L	1		9/20/2017 21:07	Y		CurbRamp_SDW-33119L	GOOD	SINGLE	
DISTRICT6	NE RAVENNA WB BV BETWEEN NE 65TH ST AND NE 63RD ST, NE SIDE	SDW-10100	H	0.5		9/20/2017 21:08	Y		CurbRamp_SDW-10100H	GOOD	SHARED	
DISTRICT4	NE RAVENNA WB BV BETWEEN ROOSEVELT WAY NE AND 11TH AVE NE, N SIDE	SDW-37689	H	1		9/20/2017 21:05	Y		CurbRamp_SDW-37689H	GOOD	SINGLE	
DISTRICT7	NEWELL ST BETWEEN 3RD AVE N AND NOB HILL AVE N, S SIDE	SDW-39441	L	1		9/18/2017 16:42	Y		CurbRamp_SDW-39441L	GOOD	SINGLE	
DISTRICT7	NEWELL ST BETWEEN MAYFAIR AVE N AND 3RD AVE N, SW SIDE	SDW-10650	H	1		9/18/2017 16:42	Y		CurbRamp_SDW-10650H	GOOD	SINGLE	

**SDOT ADA Transition Plan Appendix 5.1c: 2016-2017 Curb Ramp "Virtual Review" Identified Locations**

COUNCIL_DISTRICT	SW_UNITDESC	SW_UNITID	RAMP_LOCATION	COUNT	ASPHALT_ACCESS_POINT	DATE_EDITED	VIRTUAL_REVIEW	REMOVED	RAMP_KEY	CONDITION	CATEGORY	UPLOADED
DISTRICT7	NEWELL ST BETWEEN NOB HILL AVE N AND 4TH AVE N, S SIDE	SDW-10647	H	1		9/18/2017 16:42 Y			CurbRamp_SDW-10647H	GOOD	SINGLE	
DISTRICT7	NEWTON ST BETWEEN 2ND AVE N AND 3RD AVE N, S SIDE	SDW-39440	H	1		9/18/2017 16:42 Y			CurbRamp_SDW-39440H	GOOD	SINGLE	
DISTRICT7	NEWTON ST BETWEEN 3RD AVE N AND NOB HILL AVE N, S SIDE	SDW-10525	L	1		9/18/2017 16:42 Y			CurbRamp_SDW-10525L	GOOD	SINGLE	
DISTRICT7	NEWTON ST BETWEEN 4TH AVE N AND BIGELOW AVE N, N SIDE	SDW-9463	L	0.5		9/18/2017 16:42 Y		Y	CurbRamp_SDW-9463L	FAIR	SHARED	
DISTRICT4	NICKLAS PL NE BETWEEN NE 50TH ST AND 50TH AVE NE, NE SIDE	SDW-37471	H	1		9/20/2017 16:16 Y			CurbRamp_SDW-37471H	GOOD	SINGLE	
DISTRICT4	NICKLAS PL NE BETWEEN NE 50TH ST AND 50TH AVE NE, SW SIDE	SDW-12099	H	0.5		9/20/2017 16:14 Y			CurbRamp_SDW-12099H	GOOD	SHARED	
DISTRICT6	NW 100TH ST BETWEEN 11TH AVE NW AND 12TH AVE NW, N SIDE	SDW-32387	H	1 Y		9/18/2017 16:42 Y			CurbRamp_SDW-32387H	POOR	SINGLE	
DISTRICT6	NW 100TH ST BETWEEN 11TH AVE NW AND 12TH AVE NW, N SIDE	SDW-32387	L	1 Y		9/18/2017 16:42 Y			CurbRamp_SDW-32387L	POOR	SINGLE	
DISTRICT6	NW 100TH ST BETWEEN 12TH AVE NW AND 13TH AVE NW, N SIDE	SDW-32385	L	1 Y		9/18/2017 16:42 Y			CurbRamp_SDW-32385L	POOR	SINGLE	
DISTRICT6	NW 100TH ST BETWEEN 12TH AVE NW AND 13TH AVE NW, N SIDE	SDW-32385	H	1		9/18/2017 16:42 Y			CurbRamp_SDW-32385H	GOOD	SINGLE	
DISTRICT6	NW 100TH ST BETWEEN 13TH AVE NW AND 14TH AVE NW, N SIDE	SDW-32383	H	1 Y		9/18/2017 16:42 Y			CurbRamp_SDW-32383H	POOR	SINGLE	
DISTRICT6	NW 100TH ST BETWEEN 13TH AVE NW AND 14TH AVE NW, N SIDE	SDW-32383	L	1		9/18/2017 16:42 Y			CurbRamp_SDW-32383L	GOOD	SINGLE	
DISTRICT6	NW 100TH ST BETWEEN 14TH AVE NW AND MARY AVE NW, N SIDE	SDW-32381	L	1 Y		9/18/2017 16:42 Y			CurbRamp_SDW-32381L	POOR	SINGLE	
DISTRICT6	NW 100TH ST BETWEEN 14TH AVE NW AND MARY AVE NW, N SIDE	SDW-32381	H	1 Y		9/18/2017 16:42 Y			CurbRamp_SDW-32381H	POOR	SINGLE	
DISTRICT6	NW 100TH ST BETWEEN 7TH AVE NW AND NW 100TH PL, S SIDE	SDW-32682	H	1		9/18/2017 16:42 Y			CurbRamp_SDW-32682H	GOOD	SINGLE	
DISTRICT6	NW 100TH ST BETWEEN 9TH AVE NW AND 11TH AVE NW, N SIDE	SDW-32389	L	1 Y		9/18/2017 16:42 Y			CurbRamp_SDW-32389L	POOR	SINGLE	
DISTRICT6	NW 100TH ST BETWEEN 9TH AVE NW AND 11TH AVE NW, N SIDE	SDW-32389	H	1 Y		9/18/2017 16:42 Y			CurbRamp_SDW-32389H	POOR	SINGLE	
DISTRICT6	NW 100TH ST BETWEEN DIBBLE AVE NW AND 9TH AVE NW, N SIDE	SDW-32391	H	1 Y		9/18/2017 16:42 Y			CurbRamp_SDW-32391H	POOR	SINGLE	
DISTRICT6	NW 100TH ST BETWEEN MARY AVE NW AND 15TH AVE NW, N SIDE	SDW-30685	H	1 Y		9/18/2017 16:42 Y			CurbRamp_SDW-30685H	POOR	SINGLE	
DISTRICT6	NW 100TH ST BETWEEN MARY AVE NW AND 15TH AVE NW, N SIDE	SDW-30685	L	1 Y		9/18/2017 16:42 Y			CurbRamp_SDW-30685L	POOR	SINGLE	
DISTRICT6	NW 103RD ST BETWEEN 3RD S AVE NW AND 4TH AVE NW, N SIDE	SDW-30552	L	0.5 Y		9/18/2017 16:42 Y			CurbRamp_SDW-30552L	POOR	SHARED	
DISTRICT6	NW 103RD ST BETWEEN 3RD S AVE NW AND 4TH AVE NW, S SIDE	SDW-30551	L	0.5 Y		9/18/2017 16:42 Y			CurbRamp_SDW-30551L	POOR	SHARED	
DISTRICT6	NW 103RD ST BETWEEN 3RD S AVE NW AND 4TH AVE NW, S SIDE	SDW-30551	H	1 Y		9/18/2017 16:42 Y			CurbRamp_SDW-30551H	POOR	SINGLE	
DISTRICT5	NW 105TH ST BETWEEN 1ST AVE NW AND 2ND AVE NW, N SIDE	SDW-39132	L	1 Y		9/18/2017 16:42 Y			CurbRamp_SDW-39132L	POOR	SINGLE	
DISTRICT5	NW 105TH ST BETWEEN 1ST AVE NW AND 2ND AVE NW, N SIDE	SDW-39132	H	1 Y		9/18/2017 16:42 Y			CurbRamp_SDW-39132H	POOR	SINGLE	
DISTRICT5	NW 105TH ST BETWEEN 2ND AVE NW AND 3RD AVE NW, N SIDE	SDW-6187	L	1 Y		9/18/2017 16:42 Y			CurbRamp_SDW-6187L	POOR	SINGLE	
DISTRICT5	NW 125TH ST BETWEEN 1ST AVE NW AND 2ND AVE NW, N SIDE	SDW-32363	L	1 Y		9/18/2017 16:42 Y			CurbRamp_SDW-32363L	POOR	SINGLE	
DISTRICT5	NW 125TH ST BETWEEN 1ST AVE NW AND 2ND AVE NW, N SIDE	SDW-32363	H	1 Y		9/18/2017 16:42 Y			CurbRamp_SDW-32363H	POOR	SINGLE	
DISTRICT5	NW 125TH ST BETWEEN 2ND AVE NW AND 3RD AVE NW, N SIDE	SDW-44211	H	0.5 Y		9/18/2017 16:42 Y			CurbRamp_SDW-44211H	POOR	SHARED	
DISTRICT5	NW 125TH ST BETWEEN 2ND AVE NW AND 3RD AVE NW, N SIDE	SDW-44211	L	1 Y		9/18/2017 16:42 Y			CurbRamp_SDW-44211L	POOR	SINGLE	
DISTRICT5	NW 125TH ST BETWEEN 3RD AVE NW AND 4TH AVE NW, N SIDE	SDW-32362	L	1 Y		9/18/2017 16:42 Y			CurbRamp_SDW-32362L	POOR	SINGLE	
DISTRICT5	NW 125TH ST BETWEEN 4TH AVE NW AND 6TH AVE NW, N SIDE	SDW-32360	H	1 Y		9/18/2017 16:42 Y			CurbRamp_SDW-32360H	POOR	SINGLE	
DISTRICT5	NW 125TH ST BETWEEN 7TH AVE NW AND 8TH AVE NW, N SIDE	SDW-44091	H	1 Y		9/18/2017 16:42 Y			CurbRamp_SDW-44091H	POOR	SINGLE	
DISTRICT5	NW 130TH ST BETWEEN 1ST AVE NW AND 2ND AVE NW, S SIDE	SDW-33321	L	1 Y		9/18/2017 16:42 Y			CurbRamp_SDW-33321L	POOR	SINGLE	
DISTRICT5	NW 130TH ST BETWEEN 1ST AVE NW AND 2ND AVE NW, S SIDE	SDW-33321	H	1 Y		9/18/2017 16:42 Y			CurbRamp_SDW-33321H	POOR	SINGLE	
DISTRICT5	NW 130TH ST BETWEEN 2ND AVE NW AND 3RD AVE NW, S SIDE	SDW-33320	L	0.5 Y		9/18/2017 16:42 Y			CurbRamp_SDW-33320L	POOR	SHARED	
DISTRICT5	NW 130TH ST BETWEEN 2ND AVE NW AND 3RD AVE NW, S SIDE	SDW-33320	H	1 Y		9/18/2017 16:42 Y			CurbRamp_SDW-33320H	POOR	SINGLE	
DISTRICT6	NW 46TH ST BETWEEN 11TH AVE NW AND 14TH AVE NW, S SIDE	SDW-37781	H	1 Y		9/18/2017 16:42 Y			CurbRamp_SDW-37781H	POOR	SINGLE	
DISTRICT6	NW 46TH ST BETWEEN 14TH AVE NW AND 15TH NB AVE NW, S SIDE	SDW-5921	H	1 Y		9/18/2017 16:42 Y			CurbRamp_SDW-5921H	POOR	SINGLE	
DISTRICT6	NW 46TH ST BETWEEN 15TH SB AVE NW AND SHILSHOLE AVE NW, N SIDE	SDW-5919	H	1 Y		9/18/2017 16:42 Y			CurbRamp_SDW-5919H	POOR	SINGLE	
DISTRICT6	NW 46TH ST BETWEEN 15TH SB AVE NW AND SHILSHOLE AVE NW, S SIDE	SDW-35273	H	1 Y		9/18/2017 16:42 Y			CurbRamp_SDW-35273H	POOR	SINGLE	
DISTRICT6	NW 50TH ST BETWEEN 6TH E AVE NW AND 6TH W AVE NW, S SIDE	SDW-37095	L	1		9/18/2017 16:42 Y			CurbRamp_SDW-37095L	GOOD	SINGLE	
DISTRICT6	NW 54TH SR ST BETWEEN 30TH WR AVE NW AND 32ND AVE NW, N SIDE	SDW-39186	M	1		9/18/2017 16:42 Y			CurbRamp_SDW-39186M	GOOD	SINGLE	
DISTRICT6	NW 54TH SR ST BETWEEN 30TH WR AVE NW AND 32ND AVE NW, N SIDE	SDW-39186	L	1		9/18/2017 16:42 Y			CurbRamp_SDW-39186L	GOOD	SINGLE	
DISTRICT6	NW 54TH SR ST BETWEEN 30TH WR AVE NW AND 32ND AVE NW, S SIDE	SDW-35402	L	1		9/18/2017 16:42 Y			CurbRamp_SDW-35402L	GOOD	SINGLE	
DISTRICT6	NW 54TH ST BETWEEN 11TH AVE NW AND 14TH AVE NW, N SIDE	SDW-9370	H	1 Y		9/18/2017 16:42 Y			CurbRamp_SDW-9370H	POOR	SINGLE	
DISTRICT6	NW 54TH ST BETWEEN DEAD END 2 AND 6TH AVE NW, S SIDE	SDW-7488	H	0.5		9/18/2017 16:42 Y			CurbRamp_SDW-7488H	GOOD	SHARED	
DISTRICT6	NW 54TH ST BETWEEN NW MARKET ST AND 30TH WR AVE NW, SE SIDE	SDW-11351	H	1 Y		9/18/2017 16:42 Y			CurbRamp_SDW-11351H	POOR	SINGLE	
DISTRICT6	NW 56TH ST BETWEEN 20TH AVE NW AND 22ND AVE NW, N SIDE	SDW-38576	M	1		9/18/2017 16:42 Y			CurbRamp_SDW-38576M	GOOD	SINGLE	
DISTRICT6	NW 56TH ST BETWEEN 20TH AVE NW AND 22ND AVE NW, S SIDE	SDW-10712	M	1		9/18/2017 16:42 Y			CurbRamp_SDW-10712M	GOOD	SINGLE	
DISTRICT6	NW 56TH ST BETWEEN 2ND AVE NW AND 3RD AVE NW, N SIDE	SDW-39064	L	1 Y		9/18/2017 16:42 Y			CurbRamp_SDW-39064L	POOR	SINGLE	
DISTRICT6	NW 56TH ST BETWEEN PALATINE PL N AND 2ND AVE NW, N SIDE	SDW-11341	H	1 Y		9/18/2017 16:42 Y			CurbRamp_SDW-11341H	POOR	SINGLE	
DISTRICT6	NW 61ST ST BETWEEN 36TH AVE NW AND 38TH AVE NW, N SIDE	SDW-10202	L	0.5 Y		9/18/2017 16:42 Y			CurbRamp_SDW-10202L	POOR	SHARED	
DISTRICT6	NW 61ST ST BETWEEN 36TH AVE NW AND 38TH AVE NW, S SIDE	SDW-10201	L	0.5 Y		9/18/2017 16:42 Y			CurbRamp_SDW-10201L	POOR	SHARED	
DISTRICT6	NW 62ND ST BETWEEN 34TH AVE NW AND 36TH AVE NW, S SIDE	SDW-11404	H	0.5		9/18/2017 16:42 Y			CurbRamp_SDW-11404H	GOOD	SHARED	
DISTRICT6	NW 62ND ST BETWEEN 36TH AVE NW AND 37TH AVE NW, S SIDE	SDW-11403	L	0.5		9/18/2017 16:42 Y			CurbRamp_SDW-11403L	GOOD	SHARED	
DISTRICT6	NW 64TH ST BETWEEN 34TH AVE NW AND 36TH AVE NW, N SIDE	SDW-7845	H	0.5		9/18/2017 16:42 Y			CurbRamp_SDW-7845H	GOOD	SHARED	
DISTRICT6	NW 64TH ST BETWEEN 36TH AVE NW AND 37TH AVE NW, N SIDE	SDW-37139	L	1		9/18/2017 16:42 Y			CurbRamp_SDW-37139L	GOOD	SINGLE	
DISTRICT6	NW 65TH ST BETWEEN 11TH E AVE NW AND 11TH W AVE NW, N SIDE	SDW-5908	H	1 Y		9/18/2017 16:42 Y			CurbRamp_SDW-5908H	POOR	SINGLE	
DISTRICT6	NW 65TH ST BETWEEN 14TH AVE NW AND 15TH AVE NW, S SIDE	SDW-46488	L	1		9/18/2017 16:42 Y			CurbRamp_SDW-46488L	FAIR	SINGLE	

**SDOT ADA Transition Plan Appendix 5.1c: 2016-2017 Curb Ramp "Virtual Review" Identified Locations**

COUNCIL_DISTRICT	SW_UNITDESC	SW_UNITID	RAMP_LOCATION	COUNT	ASPHALT_ACCESS_POINT	DATE_EDITED	VIRTUAL_REVIEW	REMOVED	RAMP_KEY	CONDITION	CATEGORY	UPLOADED
DISTRICT6	NW 65TH ST BETWEEN 14TH AVE NW AND 15TH AVE NW, S SIDE	SDW-5783	H	1		9/18/2017 16:42 Y			CurbRamp_SDW-5783H	GOOD	SINGLE	
DISTRICT6	NW 65TH ST BETWEEN 15TH AVE NW AND 16TH AVE NW, N SIDE	SDW-46487	H	1		9/18/2017 16:42 Y			CurbRamp_SDW-46487H	GOOD	SINGLE	
DISTRICT6	NW 65TH ST BETWEEN 15TH AVE NW AND 16TH AVE NW, N SIDE	SDW-5303	L	1		9/18/2017 16:42 Y			CurbRamp_SDW-5303L	GOOD	SINGLE	
DISTRICT6	NW 65TH ST BETWEEN 2ND AVE NW AND 3RD AVE NW, N SIDE	SDW-46497	M	1		9/18/2017 16:42 Y			CurbRamp_SDW-46497M	FAIR	SINGLE	
DISTRICT6	NW 65TH ST BETWEEN 2ND AVE NW AND 3RD AVE NW, N SIDE	SDW-46497	H	1		9/18/2017 16:42 Y			CurbRamp_SDW-46497H	FAIR	SINGLE	
DISTRICT6	NW 65TH ST BETWEEN 2ND AVE NW AND 3RD AVE NW, N SIDE	SDW-46497	L	1		9/18/2017 16:42 Y			CurbRamp_SDW-46497L	FAIR	SINGLE	
DISTRICT6	NW 66TH ST BETWEEN 28TH AVE NW AND 30TH AVE NW, N SIDE	SDW-9623	L	1		9/18/2017 16:42 Y			CurbRamp_SDW-9623L	GOOD	SINGLE	
DISTRICT6	NW 67TH ST BETWEEN 28TH S AVE NW AND 30TH AVE NW, S SIDE	SDW-5387	L	1		9/18/2017 16:42 Y			CurbRamp_SDW-5387L	GOOD	SINGLE	
DISTRICT6	NW 67TH ST BETWEEN EARL AVE NW AND 28TH N AVE NW, N SIDE	SDW-5389	H	0.5		9/18/2017 16:42 Y			CurbRamp_SDW-5389H	GOOD	SHARED	
DISTRICT6	NW 67TH ST BETWEEN EARL AVE NW AND 28TH N AVE NW, S SIDE	SDW-38318	H	0.5		9/18/2017 16:42 Y			CurbRamp_SDW-38318H	GOOD	SHARED	
DISTRICT6	NW 67TH ST BETWEEN MARY AVE NW AND 15TH AVE NW, S SIDE	SDW-7604	L	1		9/18/2017 16:42 Y			CurbRamp_SDW-7604L	GOOD	SINGLE	
DISTRICT6	NW 70TH ST BETWEEN 18TH AVE NW AND 19TH AVE NW, N SIDE	SDW-7572	H	0.5		9/18/2017 16:42 Y			CurbRamp_SDW-7572H	GOOD	SHARED	
DISTRICT6	NW 71ST ST BETWEEN 28TH AVE NW AND 30TH AVE NW, N SIDE	SDW-9434	L	0.5		9/18/2017 16:42 Y			CurbRamp_SDW-9434L	GOOD	SHARED	
DISTRICT6	NW 71ST ST BETWEEN 28TH AVE NW AND 30TH AVE NW, S SIDE	SDW-9433	L	0.5		9/18/2017 16:42 Y			CurbRamp_SDW-9433L	GOOD	SHARED	
DISTRICT6	NW 72ND ST BETWEEN 28TH AVE NW AND 30TH AVE NW, N SIDE	SDW-11132	L	0.5		9/18/2017 16:42 Y			CurbRamp_SDW-11132L	GOOD	SHARED	
DISTRICT6	NW 72ND ST BETWEEN 33RD AVE NW AND 34TH AVE NW, N SIDE	SDW-11128	H	0.5		9/18/2017 16:42 Y			CurbRamp_SDW-11128H	GOOD	SHARED	
DISTRICT6	NW 72ND ST BETWEEN 34TH AVE NW AND 35TH AVE NW, N SIDE	SDW-11126	L	0.5		9/18/2017 16:42 Y			CurbRamp_SDW-11126L	GOOD	SHARED	
DISTRICT6	NW 74TH ST BETWEEN 1ST AVE NW AND 3RD AVE NW, N SIDE	SDW-18432	L	1		9/18/2017 16:42 Y			CurbRamp_SDW-18432L	GOOD	SINGLE	
DISTRICT6	NW 74TH ST BETWEEN 1ST AVE NW AND 3RD AVE NW, S SIDE	SDW-18431	L	1		9/18/2017 16:42 Y			CurbRamp_SDW-18431L	GOOD	SINGLE	
DISTRICT6	NW 75TH ST BETWEEN 31ST AVE NW AND 32ND AVE NW, N SIDE	SDW-8379	L	0.5 Y		9/18/2017 16:42 Y			CurbRamp_SDW-8379L	POOR	SHARED	
DISTRICT6	NW 76TH ST BETWEEN 1ST AVE NW AND 3RD AVE NW, N SIDE	SDW-18435	L	1		9/18/2017 16:42 Y			CurbRamp_SDW-18435L	GOOD	SINGLE	
DISTRICT6	NW 77TH ST BETWEEN 1ST AVE NW AND 3RD AVE NW, N SIDE	SDW-18433	L	1		9/18/2017 16:42 Y			CurbRamp_SDW-18433L	GOOD	SINGLE	
DISTRICT6	NW 77TH ST BETWEEN 31ST AVE NW AND 32ND AVE NW, N SIDE	SDW-10945	H	0.5		9/18/2017 16:42 Y			CurbRamp_SDW-10945H	GOOD	SHARED	
DISTRICT6	NW 77TH ST BETWEEN 31ST AVE NW AND 32ND AVE NW, S SIDE	SDW-10944	H	0.5		9/18/2017 16:42 Y			CurbRamp_SDW-10944H	GOOD	SHARED	
DISTRICT6	NW 77TH ST BETWEEN 32ND AVE NW AND 33RD AVE NW, S SIDE	SDW-10943	L	1		9/18/2017 16:42 Y			CurbRamp_SDW-10943L	GOOD	SINGLE	
DISTRICT6	NW 79TH ST BETWEEN 1ST AVE NW AND 3RD AVE NW, S SIDE	SDW-41341	L	1		9/18/2017 16:42 Y			CurbRamp_SDW-41341L	GOOD	SINGLE	
DISTRICT6	NW 80TH ST BETWEEN 31ST AVE NW AND 32ND AVE NW, S SIDE	SDW-10955	L	1		9/18/2017 16:42 Y			CurbRamp_SDW-10955L	FAIR	SINGLE	
DISTRICT6	NW 83RD ST BETWEEN 21ST AVE NW AND 22ND AVE NW, N SIDE	SDW-11896	H	1		9/18/2017 16:42 Y			CurbRamp_SDW-11896H	GOOD	SINGLE	
DISTRICT6	NW 83RD ST BETWEEN 21ST AVE NW AND 22ND AVE NW, S SIDE	SDW-11895	H	1		9/18/2017 16:42 Y			CurbRamp_SDW-11895H	GOOD	SINGLE	
DISTRICT6	NW 83RD ST BETWEEN 22ND AVE NW AND 23RD AVE NW, N SIDE	SDW-38346	L	1		9/18/2017 16:42 Y			CurbRamp_SDW-38346L	GOOD	SINGLE	
DISTRICT6	NW 83RD ST BETWEEN 22ND AVE NW AND 23RD AVE NW, S SIDE	SDW-11894	L	1		9/18/2017 16:42 Y			CurbRamp_SDW-11894L	GOOD	SINGLE	
DISTRICT6	NW 85TH ST BETWEEN 16TH AVE NW AND 17TH AVE NW, N SIDE	SDW-38816	L	1		9/18/2017 16:42 Y			CurbRamp_SDW-38816L	FAIR	SINGLE	
DISTRICT6	NW 85TH ST BETWEEN 21ST AVE NW AND 22ND AVE NW, N SIDE	SDW-38959	L	1		9/18/2017 16:42 Y			CurbRamp_SDW-38959L	GOOD	SINGLE	
DISTRICT6	NW 85TH ST BETWEEN 24TH AVE NW AND 25TH AVE NW, N SIDE	SDW-10046	H	1 Y		9/18/2017 16:42 Y			CurbRamp_SDW-10046H	POOR	SINGLE	
DISTRICT6	NW 85TH ST BETWEEN 25TH AVE NW AND 26TH E AVE NW, N SIDE	SDW-10044	L	1 Y		9/18/2017 16:42 Y			CurbRamp_SDW-10044L	POOR	SINGLE	
DISTRICT6	NW 87TH ST BETWEEN 2ND AVE NW AND 3RD N AVE NW, N SIDE	SDW-18386	H	1		9/18/2017 16:42 Y			CurbRamp_SDW-18386H	FAIR	SINGLE	
DISTRICT6	NW 92ND ST BETWEEN 2ND AVE NW AND 3RD AVE NW, N SIDE	SDW-18390	H	1		9/18/2017 16:42 Y			CurbRamp_SDW-18390H	POOR	SINGLE	
DISTRICT6	NW 96TH ST BETWEEN 15TH AVE NW AND 17TH AVE NW, S SIDE	SDW-33466	L	1 Y		9/18/2017 16:42 Y			CurbRamp_SDW-33466L	POOR	SINGLE	
DISTRICT6	NW 96TH ST BETWEEN 15TH AVE NW AND 17TH AVE NW, S SIDE	SDW-33466	H	1 Y		9/18/2017 16:42 Y			CurbRamp_SDW-33466H	POOR	SINGLE	
DISTRICT6	NW 96TH ST BETWEEN 17TH AVE NW AND 18TH AVE NW, S SIDE	SDW-45301	H	1 Y		9/18/2017 16:42 Y			CurbRamp_SDW-45301H	POOR	SINGLE	
DISTRICT6	NW 96TH ST BETWEEN 17TH AVE NW AND 18TH AVE NW, S SIDE	SDW-45301	L	1 Y		9/18/2017 16:42 Y			CurbRamp_SDW-45301L	POOR	SINGLE	
DISTRICT6	NW 96TH ST BETWEEN 18TH AVE NW AND 18TH PL NW, S SIDE	SDW-33346	H	1 Y		9/18/2017 16:42 Y			CurbRamp_SDW-33346H	POOR	SINGLE	
DISTRICT6	NW 96TH ST BETWEEN 18TH PL NW AND 19TH AVE NW, S SIDE	SDW-45300	L	1 Y		9/18/2017 16:42 Y			CurbRamp_SDW-45300L	POOR	SINGLE	
DISTRICT6	NW 96TH ST BETWEEN 18TH PL NW AND 19TH AVE NW, S SIDE	SDW-45300	H	1 Y		9/18/2017 16:42 Y			CurbRamp_SDW-45300H	POOR	SINGLE	
DISTRICT6	NW BOWDOIN PL BETWEEN LEARY N WAY NW AND BURKE GILMAN TRL, N SIDE	SDW-33050	H	1 Y		9/18/2017 16:42 Y			CurbRamp_SDW-33050H	POOR	SINGLE	
DISTRICT6	NW CANAL ST BETWEEN NW 35TH ST AND 2ND AVE NW, NE SIDE	SDW-37649	H	1 Y		9/18/2017 16:42 Y			CurbRamp_SDW-37649H	POOR	SINGLE	
DISTRICT6	NW DOCK PL BETWEEN BALLARD AVE NW AND SHILSHOLE AVE NW, NW SIDE	SDW-9845	H	1 Y		9/18/2017 16:42 Y			CurbRamp_SDW-9845H	POOR	SINGLE	
DISTRICT6	NW DOCK PL BETWEEN BALLARD AVE NW AND SHILSHOLE AVE NW, SE SIDE	SDW-37405	H	1 Y		9/18/2017 16:42 Y			CurbRamp_SDW-37405H	POOR	SINGLE	
DISTRICT6	NW LEARY WAY BETWEEN 11TH AVE NW AND 14TH AVE NW, N SIDE	SDW-9819	H	1 Y		9/18/2017 16:42 Y			CurbRamp_SDW-9819H	POOR	SINGLE	
DISTRICT6	NW SLOOP PL BETWEEN 19TH AVE NW AND 20TH AVE NW, N SIDE	SDW-14554	L	0.5		9/18/2017 16:42 Y			CurbRamp_SDW-14554L	GOOD	SHARED	
DISTRICT6	NW VERNON PL BETWEEN BALLARD AVE NW AND SHILSHOLE AVE NW, NW SIDE	SDW-14549	H	1 Y		9/18/2017 16:42 Y			CurbRamp_SDW-14549H	POOR	SINGLE	
DISTRICT2	OCCIDENTAL AVE S BETWEEN EDGAR MARTINEZ DR S AND S MASSACHUSETTS ST, E SIDE	SDW-4630	L	1		9/18/2017 16:42 Y			CurbRamp_SDW-4630L	GOOD	SINGLE	
DISTRICT2	ORCHARD PL S BETWEEN S ORCHARD S ST AND S GARDEN ST, W SIDE	SDW-25717	H	0.5		9/18/2017 16:42 Y			CurbRamp_SDW-25717H	GOOD	SHARED	
DISTRICT2	PADILLA PL S BETWEEN S HOMER ST AND S ORCAS ST, NW SIDE	SDW-32940	L	0.5 Y		9/18/2017 16:42 Y			CurbRamp_SDW-32940L	POOR	SHARED	
DISTRICT2	PADILLA PL S BETWEEN S HOMER ST AND S ORCAS ST, SE SIDE	SDW-32941	L	1 Y		9/18/2017 16:42 Y			CurbRamp_SDW-32941L	POOR	SINGLE	
DISTRICT6	PALATINE AVE N BETWEEN N 43RD NR ST AND N 45TH E ST, W SIDE	SDW-4643	H	1		9/18/2017 16:42 Y			CurbRamp_SDW-4643H	GOOD	SINGLE	
DISTRICT6	PALATINE AVE N BETWEEN N 85TH ST AND N 87TH ST, W SIDE	SDW-17790	H	1		9/18/2017 16:42 Y			CurbRamp_SDW-17790H	GOOD	SINGLE	
DISTRICT6	PALATINE AVE N BETWEEN N 85TH ST AND N 87TH ST, W SIDE	SDW-17790	M	1		9/18/2017 16:42 Y			CurbRamp_SDW-17790M	GOOD	SINGLE	
DISTRICT5	PHINNEY AVE N BETWEEN N 107TH ST AND N 110TH ST, E SIDE	SDW-35133	H	1		9/18/2017 16:42 Y			CurbRamp_SDW-35133H	GOOD	SINGLE	



SDOT ADA Transition Plan Appendix 5.1c: 2016-2017 Curb Ramp "Virtual Review" Identified Locations

COUNCIL_DISTRICT	SW_UNITDESC	SW_UNITID	RAMP_LOCATION	COUNT	ASPHALT_ACCESS_POINT	DATE_EDITED	VIRTUAL_REVIEW	REMOVED	RAMP_KEY	CONDITION	CATEGORY	UPLOADED
DISTRICT6	PHINNEY AVE N BETWEEN N 55TH ST AND N ARGYLE PL, E SIDE	SDW-46513	M	1		9/18/2017 16:42	Y		CurbRamp_SDW-46513M	GOOD	SINGLE	
DISTRICT5	PHINNEY AVE N BETWEEN N 87TH ST AND N 90TH ST, E SIDE	SDW-34604	H	1		9/18/2017 16:42	Y		CurbRamp_SDW-34604H	GOOD	SINGLE	
DISTRICT5	PHINNEY AVE N BETWEEN N 87TH ST AND N 90TH ST, W SIDE	SDW-46402	H	0.5		9/18/2017 16:42	Y		CurbRamp_SDW-46402H	FAIR	SHARED	
DISTRICT5	PINEHURST WAY NE BETWEEN 15TH AVE NE AND NE 120TH ST, C SIDE	SDW-45958	M	1		9/18/2017 16:42	Y		CurbRamp_SDW-45958M	FAIR	SINGLE	
DISTRICT7	POST AVE BETWEEN MADISON ST AND SPRING ST, NE SIDE	SDW-44780	H	0.5	Y	9/18/2017 16:42	Y		CurbRamp_SDW-44780H	POOR	SHARED	
DISTRICT7	POST AVE BETWEEN MADISON ST AND SPRING ST, SW SIDE	SDW-31542	H	0.5	Y	9/18/2017 16:42	Y		CurbRamp_SDW-31542H	POOR	SHARED	
DISTRICT7	POST AVE BETWEEN SPRING ST AND SENECA ST, NE SIDE	SDW-31541	L	0.5		9/18/2017 16:42	Y		CurbRamp_SDW-31541L		SHARED	
DISTRICT7	POST AVE BETWEEN SPRING ST AND SENECA ST, NE SIDE	SDW-31541	H	1	Y	9/18/2017 16:42	Y		CurbRamp_SDW-31541H	POOR	SINGLE	
DISTRICT7	POST AVE BETWEEN SPRING ST AND SENECA ST, SW SIDE	SDW-31540	L	0.5	Y	9/18/2017 16:42	Y		CurbRamp_SDW-31540L	POOR	SHARED	
DISTRICT7	POST AVE BETWEEN SPRING ST AND SENECA ST, SW SIDE	SDW-31540	H	1	Y	9/18/2017 16:42	Y		CurbRamp_SDW-31540H	POOR	SINGLE	
DISTRICT7	PREFONTAINE PL S BETWEEN 3RD AVE S AND 4TH AVE S, NE SIDE	SDW-27430	L	1		9/18/2017 16:42	Y		CurbRamp_SDW-27430L	FAIR	SINGLE	
DISTRICT7	PREFONTAINE PL S BETWEEN 3RD AVE S AND 4TH AVE S, SW SIDE	SDW-27429	L	1		9/18/2017 16:42	Y		CurbRamp_SDW-27429L	GOOD	SINGLE	
DISTRICT7	QUEEN ANNE AVE N BETWEEN REPUBLICAN ST AND MERCER ST, W SIDE	SDW-5377	M	1		9/18/2017 16:42	Y		CurbRamp_SDW-5377M	GOOD	SINGLE	
DISTRICT7	QUEEN ANNE AVE N BETWEEN W LEE ST AND W GALER ST, E SIDE	SDW-13279	H	1		9/18/2017 16:42	Y		CurbRamp_SDW-13279H	GOOD	SINGLE	
DISTRICT2	RAINIER AVE S BETWEEN S CARVER ST AND S KEPPLER ST, NE SIDE	SDW-43668	M	1		9/18/2017 16:42	Y		CurbRamp_SDW-43668M	GOOD	SINGLE	
DISTRICT2	RAINIER AVE S BETWEEN S CARVER ST AND S KEPPLER ST, SW SIDE	SDW-26332	M	1	Y	9/18/2017 16:42	Y		CurbRamp_SDW-26332M	POOR	SINGLE	
DISTRICT2	RAINIER AVE S BETWEEN S KEPPLER ST AND S PILGRIM ST, E SIDE	SDW-34674	H	1		9/18/2017 16:42	Y		CurbRamp_SDW-34674H	GOOD	SINGLE	
DISTRICT2	RAINIER AVE S BETWEEN S KEPPLER ST AND S PILGRIM ST, W SIDE	SDW-26331	H	1		9/18/2017 16:42	Y		CurbRamp_SDW-26331H	GOOD	SINGLE	
DISTRICT2	RAINIER AVE S BETWEEN S PILGRIM ST AND S NORFOLK ST, SW SIDE	SDW-26329	L	0.5		9/18/2017 16:42	Y		CurbRamp_SDW-26329L	POOR	SHARED	
DISTRICT5	RAVENNA AVE NE BETWEEN NE 100TH ST AND NE 103RD ST, E SIDE	SDW-4282	L	1	Y	9/18/2017 16:42	Y		CurbRamp_SDW-4282L	POOR	SINGLE	
DISTRICT5	RAVENNA AVE NE BETWEEN NE 100TH ST AND NE 103RD ST, E SIDE	SDW-4282	H	1	Y	9/18/2017 16:42	Y		CurbRamp_SDW-4282H	POOR	SINGLE	
DISTRICT5	RAVENNA AVE NE BETWEEN NE 103RD ST AND NE 105TH ST, SE SIDE	SDW-4279	H	1	Y	9/18/2017 16:42	Y		CurbRamp_SDW-4279H	POOR	SINGLE	
DISTRICT5	RAVENNA AVE NE BETWEEN NE 103RD ST AND NE 105TH ST, SE SIDE	SDW-4279	L	1	Y	9/18/2017 16:42	Y		CurbRamp_SDW-4279L	POOR	SINGLE	
DISTRICT5	RAVENNA AVE NE BETWEEN NE 105TH ST AND 30TH AVE NE, SE SIDE	SDW-4277	L	0.5	Y	9/18/2017 16:42	Y		CurbRamp_SDW-4277L	POOR	SHARED	
DISTRICT4	RAVENNA AVE NE BETWEEN NE 80TH SR ST AND NE 80TH S ST, SE SIDE	SDW-46545	H	1		9/20/2017 16:42	Y		CurbRamp_SDW-46545H	POOR	SINGLE	
DISTRICT5	RAVENNA AVE NE BETWEEN NE 83RD ST AND 25TH N AVE NE, E SIDE	SDW-14205	H	1	Y	9/18/2017 16:42	Y		CurbRamp_SDW-14205H	POOR	SINGLE	
DISTRICT5	RAVENNA AVE NE BETWEEN NE 89TH ST AND NE 90TH ST, SW SIDE	SDW-4269	L	1		9/18/2017 16:42	Y		CurbRamp_SDW-4269L	GOOD	SINGLE	
DISTRICT5	RAVENNA AVE NE BETWEEN NE 90TH ST AND NE 92ND ST, NE SIDE	SDW-39316	H	1	Y	9/18/2017 16:42	Y		CurbRamp_SDW-39316H	POOR	SINGLE	
DISTRICT5	RAVENNA AVE NE BETWEEN NE 98TH ST AND NE 100TH ST, SE SIDE	SDW-4283	L	1	Y	9/18/2017 16:42	Y		CurbRamp_SDW-4283L	POOR	SINGLE	
DISTRICT5	RAVENNA AVE NE BETWEEN NE 98TH ST AND NE 100TH ST, SE SIDE	SDW-4283	H	1	Y	9/18/2017 16:42	Y		CurbRamp_SDW-4283H	POOR	SINGLE	
DISTRICT2	RENTON AVE S BETWEEN S 112TH PL AND S 116TH PL, E SIDE	SDW-43499	L	0.5		9/18/2017 16:42	Y		CurbRamp_SDW-43499L	FAIR	SHARED	
DISTRICT2	RENTON AVE S BETWEEN S 112TH PL AND S 116TH PL, E SIDE	SDW-46272	L	1		9/18/2017 16:42	Y		CurbRamp_SDW-46272L	GOOD	SINGLE	
DISTRICT2	RENTON AVE S BETWEEN S OREGON E ST AND 33RD AVE S, SW SIDE	SDW-20669	H	0.5		9/18/2017 16:42	Y		CurbRamp_SDW-20669H	FAIR	SHARED	
DISTRICT5	ROOSEVELT WAY NE BETWEEN NE 114TH N ST AND NE 115TH ST, E SIDE	SDW-39335	H	1		9/18/2017 16:42	Y		CurbRamp_SDW-39335H	GOOD	SINGLE	
DISTRICT5	ROOSEVELT WAY NE BETWEEN NE 114TH N ST AND NE 115TH ST, W SIDE	SDW-4338	H	0.5		9/18/2017 16:42	Y		CurbRamp_SDW-4338H	GOOD	SHARED	
DISTRICT5	ROOSEVELT WAY NE BETWEEN NE 115TH ST AND NE 117TH ST, E SIDE	SDW-4337	L	1		9/18/2017 16:42	Y		CurbRamp_SDW-4337L	GOOD	SINGLE	
DISTRICT5	ROOSEVELT WAY NE BETWEEN NE 115TH ST AND NE 117TH ST, W SIDE	SDW-4336	L	1		9/18/2017 16:42	Y		CurbRamp_SDW-4336L	FAIR	SINGLE	
DISTRICT4	ROOSEVELT WAY NE BETWEEN NE 43RD S ST AND NE 43RD N ST, W SIDE	SDW-12849	H	1		9/18/2017 16:42	Y		CurbRamp_SDW-12849H	GOOD	SINGLE	
DISTRICT4	ROOSEVELT WAY NE BETWEEN NE 55TH ST AND NE 56TH ST, W SIDE	SDW-39396	L	0.5		9/18/2017 16:42	Y		CurbRamp_SDW-39396L	GOOD	SHARED	
DISTRICT5	ROOSEVELT WAY NE BETWEEN NE 85TH ST AND NE 86TH ST, E SIDE	SDW-14565	L	1		9/18/2017 16:42	Y		CurbRamp_SDW-14565L	FAIR	SINGLE	
DISTRICT4	ROOSEVELT WAY NE BETWEEN ROOSEVELT TURN RD NE AND NE 75TH ST, W SIDE	SDW-29764	L	1		9/20/2017 21:06	Y		CurbRamp_SDW-29764L	FAIR	SINGLE	
DISTRICT6	RUSSELL AVE NW BETWEEN 20TH AVE NW AND NW MARKET ST, SW SIDE	SDW-4353	L	1		9/18/2017 16:42	Y		CurbRamp_SDW-4353L	GOOD	SINGLE	
DISTRICT6	RUSSELL AVE NW BETWEEN NW CENTRAL PL AND 20TH AVE NW, SW SIDE	SDW-4354	H	1		9/18/2017 16:42	Y		CurbRamp_SDW-4354H	GOOD	SINGLE	
DISTRICT2	S 112TH PL BETWEEN RENTON AVE S AND DEAD END, S SIDE	SDW-44109	L	0.5		9/18/2017 16:42	Y		CurbRamp_SDW-44109L	FAIR	SHARED	
DISTRICT2	S ALASKA ST BETWEEN 43RD AVE S AND 44TH AVE S, N SIDE	SDW-20885	L	1	Y	9/18/2017 16:42	Y		CurbRamp_SDW-20885L	POOR	SINGLE	
DISTRICT2	S ALASKA ST BETWEEN 44TH AVE S AND 45TH AVE S, N SIDE	SDW-41030	L	0.5	Y	9/22/2017 17:15	Y		CurbRamp_SDW-41030L	POOR	SHARED	Y
DISTRICT2	S ALASKA ST BETWEEN 47TH AVE S AND 48TH AVE S, N SIDE	SDW-41029	H	0.5		9/22/2017 23:12	Y		CurbRamp_SDW-41029H	GOOD	SHARED	Y
DISTRICT2	S ALASKA ST BETWEEN 47TH AVE S AND 48TH AVE S, N SIDE	SDW-41029	L	0.5		9/22/2017 23:09	Y		CurbRamp_SDW-41029L	FAIR	SHARED	Y
DISTRICT2	S ALASKA ST BETWEEN 47TH AVE S AND 48TH AVE S, S SIDE	SDW-43259	H	0.5		9/22/2017 23:14	Y		CurbRamp_SDW-43259H	GOOD	SHARED	Y
DISTRICT2	S ALASKA ST BETWEEN 48TH AVE S AND 49TH AVE S, N SIDE	SDW-20882	H	0.5		9/22/2017 23:17	Y		CurbRamp_SDW-20882H	GOOD	SHARED	Y
DISTRICT2	S ALASKA ST BETWEEN 48TH AVE S AND 49TH AVE S, N SIDE	SDW-20882	L	0.5		9/18/2017 16:42	Y		CurbRamp_SDW-20882L	GOOD	SHARED	
DISTRICT2	S ALASKA ST BETWEEN 48TH AVE S AND 49TH AVE S, S SIDE	SDW-22976	L	0.5		9/22/2017 23:13	Y		CurbRamp_SDW-22976L	GOOD	SHARED	Y
DISTRICT2	S ALASKA ST BETWEEN 48TH AVE S AND 49TH AVE S, S SIDE	SDW-22976	H	0.5		9/22/2017 23:15	Y		CurbRamp_SDW-22976H	GOOD	SHARED	Y
DISTRICT2	S ALASKA ST BETWEEN 49TH AVE S AND 50TH AVE S, N SIDE	SDW-20881	L	0.5		9/22/2017 23:16	Y		CurbRamp_SDW-20881L	GOOD	SHARED	Y
DISTRICT2	S ALASKA ST BETWEEN 49TH AVE S AND 50TH AVE S, S SIDE	SDW-9796	L	0.5		9/22/2017 23:15	Y		CurbRamp_SDW-9796L	GOOD	SHARED	N
DISTRICT2	S ALASKA ST BETWEEN 50TH AVE S AND 51ST AVE S, N SIDE	SDW-20880	H	1		9/22/2017 22:28	Y		CurbRamp_SDW-20880H	GOOD	SINGLE	Y
DISTRICT2	S ALASKA ST BETWEEN 50TH AVE S AND 51ST AVE S, S SIDE	SDW-43382	H	1		9/18/2017 16:42	Y		CurbRamp_SDW-43382H	GOOD	SINGLE	
DISTRICT2	S ALASKA ST BETWEEN 51ST AVE S AND 52ND AVE S, N SIDE	SDW-41028	L	0.5		9/22/2017 22:47	Y		CurbRamp_SDW-41028L	GOOD	SHARED	Y
DISTRICT2	S ALASKA ST BETWEEN 51ST AVE S AND 52ND AVE S, N SIDE	SDW-41028	H	0.5		9/22/2017 22:50	Y		CurbRamp_SDW-41028H	GOOD	SHARED	Y

SDOT ADA Transition Plan Appendix 5.1c: 2016-2017 Curb Ramp "Virtual Review" Identified Locations

COUNCIL_DISTRICT	SW_UNITDESC	SW_UNITID	RAMP_LOCATION	COUNT	ASPHALT_ACCESS_POINT	DATE_EDITED	VIRTUAL_REVIEW	REMOVED	RAMP_KEY	CONDITION	CATEGORY	UPLOADED
DISTRICT2	S ALASKA ST BETWEEN 52ND AVE S AND 53RD AVE S, N SIDE	SDW-20879	H	0.5		9/22/2017 23:18	Y		CurbRamp_SDW-20879H	GOOD	SHARED	Y
DISTRICT2	S ALASKA ST BETWEEN 52ND AVE S AND 53RD AVE S, N SIDE	SDW-20879	L	0.5		9/22/2017 22:48	Y		CurbRamp_SDW-20879L	GOOD	SHARED	Y
DISTRICT2	S ALASKA ST BETWEEN 52ND AVE S AND 53RD AVE S, S SIDE	SDW-27463	H	0.5		9/22/2017 23:07	Y		CurbRamp_SDW-27463H	GOOD	SHARED	Y
DISTRICT2	S ALASKA ST BETWEEN 53RD AVE S AND 54TH AVE S, N SIDE	SDW-20878	H	1		9/22/2017 23:02	Y		CurbRamp_SDW-20878H	GOOD	SINGLE	Y
DISTRICT2	S ALASKA ST BETWEEN 53RD AVE S AND 54TH AVE S, S SIDE	SDW-27462	L	0.5		9/22/2017 23:07	Y		CurbRamp_SDW-27462L	GOOD	SHARED	Y
DISTRICT2	S ALASKA ST BETWEEN 53RD AVE S AND 54TH AVE S, S SIDE	SDW-27462	H	0.5		9/18/2017 16:42	Y		CurbRamp_SDW-27462H	GOOD	SHARED	
DISTRICT2	S ALASKA ST BETWEEN 54TH AVE S AND LAKE WASHINGTON BLVD S, N SIDE	SDW-20877	L	1		9/18/2017 16:42	Y		CurbRamp_SDW-20877L	GOOD	SINGLE	
DISTRICT2	S ANGELINE ST BETWEEN 15TH AVE S AND S COLUMBIAN W WAY, N SIDE	SDW-17586	H	1	N	9/19/2017 22:43	Y	N	CurbRamp_SDW-17586H	GOOD	SINGLE	Y
DISTRICT2	S ANGELINE ST BETWEEN 15TH AVE S AND S COLUMBIAN W WAY, S SIDE	SDW-40266	H	1	N	9/20/2017 20:11	Y	N	CurbRamp_SDW-40266H	GOOD	SINGLE	Y
DISTRICT2	S ANGELINE ST BETWEEN 45TH AVE S AND 46TH AVE S, N SIDE	SDW-20568	L	0.5	Y	9/22/2017 22:31	Y		CurbRamp_SDW-20568L	POOR	SHARED	Y
DISTRICT2	S ANGELINE ST BETWEEN 45TH AVE S AND 46TH AVE S, S SIDE	SDW-40554	L	0.5	Y	9/22/2017 23:26	Y		CurbRamp_SDW-40554L	POOR	SHARED	Y
DISTRICT2	S ANGELINE ST BETWEEN 45TH AVE S AND 46TH AVE S, S SIDE	SDW-40554	H	0.5	Y	9/22/2017 23:05	Y		CurbRamp_SDW-40554H	FAIR	SHARED	Y
DISTRICT2	S ATLANTIC ST BETWEEN 12TH AVE S AND 13TH AVE S, N SIDE	SDW-41013	L	0.5		9/18/2017 16:42	Y		CurbRamp_SDW-41013L	FAIR	SHARED	
DISTRICT2	S ATLANTIC ST BETWEEN 16TH AVE S AND STURGUS AVE S, N SIDE	SDW-26635	L	1		9/18/2017 16:42	Y		CurbRamp_SDW-26635L	FAIR	SINGLE	
DISTRICT3	S ATLANTIC ST BETWEEN 22ND AVE S AND DEAD END 3, S SIDE	SDW-18088	L	0.5		9/18/2017 16:42	Y		CurbRamp_SDW-18088L	FAIR	SHARED	
DISTRICT2	S ATLANTIC ST BETWEEN COLORADO AVE S AND EAST FRONTAGE RD S, N SIDE	SDW-46554	H	1		9/18/2017 16:42	Y		CurbRamp_SDW-46554H	FAIR	SINGLE	
DISTRICT2	S ATLANTIC ST BETWEEN DEAD END 7 AND 12TH AVE S, N SIDE	SDW-19455	H	0.5		9/22/2017 20:16	Y		CurbRamp_SDW-19455H	GOOD	SHARED	Y
DISTRICT2	S AUSTIN ST BETWEEN 30TH AVE S AND BEACON WR AVE S, S SIDE	SDW-23290	H	1		9/18/2017 16:42	Y		CurbRamp_SDW-23290H	FAIR	SINGLE	
DISTRICT2	S AUSTIN ST BETWEEN 46TH AVE S AND 48TH AVE S, S SIDE	SDW-39484	H	1	Y	9/18/2017 16:42	Y		CurbRamp_SDW-39484H	POOR	SINGLE	
DISTRICT2	S AUSTIN ST BETWEEN 46TH AVE S AND 48TH AVE S, S SIDE	SDW-39484	L	1	Y	9/18/2017 16:42	Y		CurbRamp_SDW-39484L	POOR	SINGLE	
DISTRICT2	S BARTON ST BETWEEN 38TH AVE S AND 39TH AVE S, S SIDE	SDW-22353	H	0.5	Y	9/18/2017 16:42	Y		CurbRamp_SDW-22353H	GOOD	SHARED	
DISTRICT2	S BAYVIEW ST BETWEEN 29TH AVE S AND 30TH AVE S, S SIDE	SDW-42881	H	0.5		9/18/2017 16:42	Y		CurbRamp_SDW-42881H	FAIR	SHARED	
DISTRICT2	S BENEFIT ST BETWEEN 38TH AVE S AND 39TH AVE S, N SIDE	SDW-22358	H	0.5		9/18/2017 16:42	Y		CurbRamp_SDW-22358H	GOOD	SHARED	
DISTRICT2	S BENEFIT ST BETWEEN DEAD END AND 45TH AVE S, N SIDE	SDW-46099	H	0.5		9/18/2017 16:42	Y		CurbRamp_SDW-46099H	GOOD	SHARED	
DISTRICT2	S BENNETT ST BETWEEN 46TH AVE S AND 47TH AVE S, N SIDE	SDW-20574	H	1		9/18/2017 16:42	Y		CurbRamp_SDW-20574H	POOR	SINGLE	
DISTRICT2	S BENNETT ST BETWEEN 47TH AVE S AND 48TH AVE S, N SIDE	SDW-20573	H	0.5	Y	9/18/2017 16:42	Y		CurbRamp_SDW-20573H	POOR	SHARED	
DISTRICT2	S BRANDON ST BETWEEN 29TH AVE S AND 30TH AVE S, S SIDE	SDW-19301	H	1	Y	9/19/2017 22:53	Y	N	CurbRamp_SDW-19301H	POOR	SINGLE	Y
DISTRICT2	S BRANDON ST BETWEEN 31ST AVE S AND 32ND AVE S, N SIDE	SDW-19298	H	1	Y	9/19/2017 22:51	Y	N	CurbRamp_SDW-19298H	POOR	SINGLE	Y
DISTRICT2	S BRANDON ST BETWEEN 31ST AVE S AND 32ND AVE S, S SIDE	SDW-19297	H	1	Y	9/19/2017 22:49	Y	N	CurbRamp_SDW-19297H	POOR	SINGLE	Y
DISTRICT2	S BRANDON ST BETWEEN 32ND AVE S AND 33RD AVE S, N SIDE	SDW-29391	L	0.5	Y	9/20/2017 19:02	Y	N	CurbRamp_SDW-29391L	POOR	SHARED	Y
DISTRICT2	S BRANDON ST BETWEEN 32ND AVE S AND 33RD AVE S, S SIDE	SDW-29390	L	0.5	Y	9/20/2017 21:04	Y	N	CurbRamp_SDW-29390L	POOR	SHARED	Y
DISTRICT2	S BRANDON ST BETWEEN 33RD AVE S AND 35TH AVE S, N SIDE	SDW-29389	L	1	Y	9/20/2017 18:41	Y	N	CurbRamp_SDW-29389L	POOR	SHARED	Y
DISTRICT2	S BRANDON ST BETWEEN 46TH AVE S AND 47TH W AVE S, N SIDE	SDW-20580	L	0.5		9/18/2017 16:42	Y		CurbRamp_SDW-20580L	GOOD	SHARED	
DISTRICT2	S BRANDON ST BETWEEN 46TH AVE S AND 47TH W AVE S, N SIDE	SDW-20580	H	1	Y	9/18/2017 16:42	Y		CurbRamp_SDW-20580H	POOR	SINGLE	
DISTRICT2	S BRANDON ST BETWEEN 47TH E AVE S AND 48TH AVE S, N SIDE	SDW-40558	H	1	Y	9/18/2017 16:42	Y		CurbRamp_SDW-40558H	POOR	SINGLE	
DISTRICT2	S BRANDON ST BETWEEN 47TH E AVE S AND 48TH AVE S, S SIDE	SDW-24418	L	1	Y	9/18/2017 16:42	Y		CurbRamp_SDW-24418L	POOR	SINGLE	
DISTRICT2	S BRANDON ST BETWEEN 47TH E AVE S AND 48TH AVE S, S SIDE	SDW-24418	H	1	Y	9/18/2017 16:42	Y		CurbRamp_SDW-24418H	POOR	SINGLE	
DISTRICT2	S BRANDON ST BETWEEN 47TH W AVE S AND 47TH E AVE S, N SIDE	SDW-20579	L	1	Y	9/18/2017 16:42	Y		CurbRamp_SDW-20579L	POOR	SINGLE	
DISTRICT2	S BRANDON ST BETWEEN 47TH W AVE S AND 47TH E AVE S, S SIDE	SDW-43960	H	1	Y	9/18/2017 16:42	Y		CurbRamp_SDW-43960H	POOR	SINGLE	
DISTRICT2	S BRANDON ST BETWEEN 48TH AVE S AND 50TH AVE S, N SIDE	SDW-20578	L	1	Y	9/18/2017 16:42	Y		CurbRamp_SDW-20578L	POOR	SINGLE	
DISTRICT2	S BRANDON ST BETWEEN 48TH AVE S AND 50TH AVE S, S SIDE	SDW-24417	L	1	Y	9/18/2017 16:42	Y		CurbRamp_SDW-24417L	POOR	SINGLE	
DISTRICT2	S BRANDON ST BETWEEN 50TH AVE S AND 51ST AVE S, S SIDE	SDW-24416	H	1	Y	9/18/2017 16:42	Y		CurbRamp_SDW-24416H	POOR	SINGLE	
DISTRICT2	S BRIGHTON ST BETWEEN BEACON WR AVE S AND BEACON ER AVE S, N SIDE	SDW-45728	H	1		9/22/2017 18:14	Y		CurbRamp_SDW-45728H	FAIR	SINGLE	Y
DISTRICT2	S BRIGHTON ST BETWEEN BEACON WR AVE S AND BEACON ER AVE S, S SIDE	SDW-45729	M	1		9/22/2017 18:14	Y		CurbRamp_SDW-45729M	FAIR	SINGLE	Y
DISTRICT3	S BUSH PL BETWEEN HIAWATHA PL S AND DAVIS PL S, SE SIDE	SDW-23434	L	1	Y	9/18/2017 16:42	Y		CurbRamp_SDW-23434L	POOR	SINGLE	
DISTRICT2	S BYRON ST BETWEEN WETMORE AVE S AND MCCLINTOCK AVE S, NW SIDE	SDW-23491	H	1		9/18/2017 16:42	Y		CurbRamp_SDW-23491H	GOOD	SINGLE	
DISTRICT2	S CHARLESTOWN ST BETWEEN 34TH AVE S AND 35TH AVE S, N SIDE	SDW-22750	L	1	Y	9/18/2017 16:42	Y		CurbRamp_SDW-22750L	POOR	SINGLE	
DISTRICT2	S CHARLESTOWN ST BETWEEN 36TH AVE S AND COURTLAND PL S, N SIDE	SDW-39515	H	1	Y	9/18/2017 16:42	Y		CurbRamp_SDW-39515H	POOR	SINGLE	
DISTRICT2	S CHICAGO ST BETWEEN 32ND AVE S AND BEACON WR AVE S, S SIDE	SDW-20525	H	1		9/18/2017 16:42	Y		CurbRamp_SDW-20525H	FAIR	SINGLE	
DISTRICT2	S CHICAGO ST BETWEEN 46TH AVE S AND 48TH AVE S, N SIDE	SDW-25019	L	1	Y	9/18/2017 16:42	Y		CurbRamp_SDW-25019L	POOR	SINGLE	
DISTRICT2	S CHICAGO ST BETWEEN 46TH AVE S AND 48TH AVE S, S SIDE	SDW-39486	L	1		9/18/2017 16:42	Y		CurbRamp_SDW-39486L		SINGLE	
DISTRICT2	S CHICAGO ST BETWEEN BEACON ER AVE S AND DEAD END 1, N SIDE	SDW-23068	L	1		9/18/2017 16:42	Y		CurbRamp_SDW-23068L	FAIR	SINGLE	
DISTRICT2	S CHICAGO ST BETWEEN BEACON ER AVE S AND DEAD END 1, S SIDE	SDW-23067	L	1		9/18/2017 16:42	Y		CurbRamp_SDW-23067L	FAIR	SINGLE	
DISTRICT2	S CLOVERDALE PL BETWEEN RAINIER AVE S AND GRATTAN PL S, C SIDE	SDW-46337	H	1		9/18/2017 16:42	Y		CurbRamp_SDW-46337H	GOOD	SINGLE	
DISTRICT2	S CLOVERDALE PL BETWEEN RAINIER AVE S AND GRATTAN PL S, C SIDE	SDW-46337	L	1		9/18/2017 16:42	Y		CurbRamp_SDW-46337L	GOOD	SINGLE	
DISTRICT2	S CLOVERDALE PL BETWEEN RAINIER AVE S AND GRATTAN PL S, C SIDE	SDW-46337	M	1		9/18/2017 16:42	Y		CurbRamp_SDW-46337M	GOOD	SINGLE	
DISTRICT2	S CLOVERDALE ST BETWEEN 37TH AVE S AND 38TH AVE S, S SIDE	SDW-23332	H	1	Y	9/18/2017 16:42	Y		CurbRamp_SDW-23332H	POOR	SINGLE	
DISTRICT2	S CLOVERDALE ST BETWEEN 39TH AVE S AND 42ND AVE S, S SIDE	SDW-46434	H	1		9/18/2017 16:42	Y		CurbRamp_SDW-46434H	POOR	SINGLE	
DISTRICT2	S CLOVERDALE ST BETWEEN 42ND AVE S AND M L KING JR WR WAY S, S SIDE	SDW-23328	L	1	Y	9/18/2017 16:42	Y		CurbRamp_SDW-23328L	POOR	SINGLE	

SDOT ADA Transition Plan Appendix 5.1c: 2016-2017 Curb Ramp "Virtual Review" Identified Locations

COUNCIL_DISTRICT	SW_UNITDESC	SW_UNITID	RAMP_LOCATION	COUNT	ASPHALT_ACCESS_POINT	DATE_EDITED	VIRTUAL_REVIEW	REMOVED	RAMP_KEY	CONDITION	CATEGORY	UPLOADED
DISTRICT2	S CLOVERDALE ST BETWEEN 50TH AVE S AND RAINIER AVE S, S SIDE	SDW-25023	L	1		9/18/2017 16:42	Y		CurbRamp_SDW-25023L	GOOD	SINGLE	
DISTRICT2	S CLOVERDALE ST BETWEEN BEACON WR AVE S AND BEACON ER AVE S, N SIDE	SDW-45808	H	1		9/18/2017 16:42	Y		CurbRamp_SDW-45808H	GOOD	SINGLE	
DISTRICT2	S CLOVERDALE ST BETWEEN BEACON WR AVE S AND BEACON ER AVE S, N SIDE	SDW-45808	L	1		9/18/2017 16:42	Y		CurbRamp_SDW-45808L	GOOD	SINGLE	
DISTRICT2	S CLOVERDALE ST BETWEEN BEACON WR AVE S AND BEACON ER AVE S, S SIDE	SDW-45807	H	1		9/18/2017 16:42	Y		CurbRamp_SDW-45807H	GOOD	SINGLE	
DISTRICT2	S CLOVERDALE ST BETWEEN BEACON WR AVE S AND BEACON ER AVE S, S SIDE	SDW-45807	L	1		9/18/2017 16:42	Y		CurbRamp_SDW-45807L	GOOD	SINGLE	
DISTRICT2	S COLLEGE ST BETWEEN 17TH AVE S AND 18TH AVE S, N SIDE	SDW-17304	H	1	Y	9/22/2017 20:43	Y		CurbRamp_SDW-17304H	POOR	SINGLE	Y
DISTRICT2	S COLLEGE ST BETWEEN 18TH AVE S AND 19TH AVE S, N SIDE	SDW-40254	H	1	Y	9/18/2017 16:42	Y		CurbRamp_SDW-40254H	POOR	SINGLE	
DISTRICT2	S COLLEGE ST BETWEEN 18TH AVE S AND 19TH AVE S, S SIDE	SDW-17302	H	1	Y	9/22/2017 20:42	Y		CurbRamp_SDW-17302H	POOR	SINGLE	Y
DISTRICT2	S COLLEGE ST BETWEEN 19TH AVE S AND 20TH AVE S, N SIDE	SDW-17301	L	1	Y	9/22/2017 20:42	Y		CurbRamp_SDW-17301L	POOR	SINGLE	Y
DISTRICT2	S COLLEGE ST BETWEEN 19TH AVE S AND 20TH AVE S, N SIDE	SDW-17301	H	1	Y	9/22/2017 18:44	Y		CurbRamp_SDW-17301H	POOR	SINGLE	Y
DISTRICT2	S COLLEGE ST BETWEEN 19TH AVE S AND 20TH AVE S, S SIDE	SDW-17300	L	1	Y	9/22/2017 20:41	Y		CurbRamp_SDW-17300L	POOR	SINGLE	Y
DISTRICT2	S COLLEGE ST BETWEEN 20TH AVE S AND 21ST AVE S, N SIDE	SDW-17299	H	1	Y	9/18/2017 20:45	Y		CurbRamp_SDW-17299H	POOR	SINGLE	Y
DISTRICT2	S COLLEGE ST BETWEEN 20TH AVE S AND 21ST AVE S, N SIDE	SDW-17299	L	1	Y	9/18/2017 20:45	Y		CurbRamp_SDW-17299L	POOR	SINGLE	Y
DISTRICT2	S COLLEGE ST BETWEEN 20TH AVE S AND 21ST AVE S, S SIDE	SDW-17298	L	1	Y	9/18/2017 20:43	Y		CurbRamp_SDW-17298L	POOR	SINGLE	Y
DISTRICT2	S COLLEGE ST BETWEEN 20TH AVE S AND 21ST AVE S, S SIDE	SDW-17298	H	1	Y	9/18/2017 16:42	Y		CurbRamp_SDW-17298H	POOR	SINGLE	
DISTRICT2	S COLLEGE ST BETWEEN 21ST AVE S AND 22ND AVE S, N SIDE	SDW-26036	L	1	Y	9/18/2017 16:42	Y		CurbRamp_SDW-26036L	POOR	SINGLE	
DISTRICT2	S COLLEGE ST BETWEEN 21ST AVE S AND 22ND AVE S, N SIDE	SDW-26036	H	1	Y	9/18/2017 16:42	Y		CurbRamp_SDW-26036H	POOR	SINGLE	
DISTRICT2	S COLLEGE ST BETWEEN 21ST AVE S AND 22ND AVE S, S SIDE	SDW-43205	L	1	Y	9/18/2017 20:47	Y		CurbRamp_SDW-43205L	POOR	SINGLE	Y
DISTRICT2	S COLLEGE ST BETWEEN 21ST AVE S AND 22ND AVE S, S SIDE	SDW-43205	H	1	Y	9/18/2017 16:42	Y		CurbRamp_SDW-43205H	POOR	SINGLE	
DISTRICT2	S COLLEGE ST BETWEEN 22ND AVE S AND 23RD AVE S, N SIDE	SDW-26035	L	1	Y	9/18/2017 20:46	Y		CurbRamp_SDW-26035L	POOR	SINGLE	Y
DISTRICT2	S COLLEGE ST BETWEEN 22ND AVE S AND 23RD AVE S, S SIDE	SDW-26034	L	1	Y	9/18/2017 20:46	Y		CurbRamp_SDW-26034L	POOR	SINGLE	Y
DISTRICT2	S COLUMBIAN WAY BETWEEN S ANGELINE E ST AND S AMERICUS ST, NW SIDE	SDW-22029	L	1	Y	9/20/2017 15:27	Y	N	CurbRamp_SDW-22029L	POOR	SINGLE	Y
DISTRICT2	S COLUMBIAN WAY BETWEEN VETRN HOSPITAL DR AND S SNOQUALMIE ST, NE SIDE	SDW-46489	L	1		9/18/2017 16:42	Y		CurbRamp_SDW-46489L	GOOD	SINGLE	
DISTRICT2	S COLUMBIAN WAY BETWEEN VETRN HOSPITAL DR AND S SNOQUALMIE ST, NE SIDE	SDW-46489	H	1		9/18/2017 16:42	Y		CurbRamp_SDW-46489H	GOOD	SINGLE	
DISTRICT2	S COLUMBIAN WAY BETWEEN VETRN HOSPITAL DR AND S SNOQUALMIE ST, NE SIDE	SDW-46489	M	1		9/18/2017 16:42	Y		CurbRamp_SDW-46489M	GOOD	SINGLE	
DISTRICT1	S CONCORD ST BETWEEN 14TH AVE S AND DEAD END E, N SIDE	SDW-44939	L	1		9/22/2017 19:19	Y		CurbRamp_SDW-44939L	GOOD	SINGLE	Y
DISTRICT1	S CONCORD ST BETWEEN 14TH AVE S AND DEAD END E, S SIDE	SDW-34452	L	1		9/22/2017 19:12	Y		CurbRamp_SDW-34452L	FAIR	SINGLE	Y
DISTRICT1	S CONCORD ST BETWEEN DEAD END W AND 14TH AVE S, N SIDE	SDW-34453	H	1		9/22/2017 19:13	Y		CurbRamp_SDW-34453H	FAIR	SINGLE	Y
DISTRICT1	S CONCORD ST BETWEEN DEAD END W AND 14TH AVE S, S SIDE	SDW-37900	H	1		9/22/2017 19:14	Y		CurbRamp_SDW-37900H	GOOD	SINGLE	Y
DISTRICT2	S CONOVER WAY BETWEEN 39TH AVE S AND CASCADIA AVE S, N SIDE	SDW-23358	L	0.5	Y	9/22/2017 16:41	Y		CurbRamp_SDW-23358L	POOR	SHARED	Y
DISTRICT2	S COOPER ST BETWEEN 64TH AVE S AND 65TH AVE S, N SIDE	SDW-22127	H	0.5		9/18/2017 16:42	Y		CurbRamp_SDW-22127H	GOOD	SHARED	
DISTRICT2	S DAKOTA ST BETWEEN 37TH AVE S AND 38TH AVE S, S SIDE	SDW-23368	L	1	Y	9/22/2017 16:38	Y		CurbRamp_SDW-23368L	POOR	SINGLE	Y
DISTRICT2	S DAKOTA ST BETWEEN 41ST AVE S AND 42ND AVE S, N SIDE	SDW-23361	L	0.5		9/18/2017 16:42	Y		CurbRamp_SDW-23361L	GOOD	SHARED	
DISTRICT2	S DAKOTA ST BETWEEN 46TH AVE S AND 47TH AVE S, N SIDE	SDW-20898	L	0.5		9/18/2017 16:42	Y		CurbRamp_SDW-20898L	GOOD	SHARED	
DISTRICT2	S DAKOTA ST BETWEEN 46TH AVE S AND 47TH AVE S, S SIDE	SDW-20897	L	0.5		9/22/2017 23:08	Y		CurbRamp_SDW-20897L	GOOD	SHARED	Y
DISTRICT2	S DAKOTA ST BETWEEN 46TH AVE S AND 47TH AVE S, S SIDE	SDW-20897	H	1		9/22/2017 23:02	Y		CurbRamp_SDW-20897H	GOOD	SINGLE	Y
DISTRICT2	S DAKOTA ST BETWEEN 47TH AVE S AND 48TH AVE S, N SIDE	SDW-20896	L	0.5		9/22/2017 23:10	Y		CurbRamp_SDW-20896L	GOOD	SHARED	Y
DISTRICT2	S DAKOTA ST BETWEEN 47TH AVE S AND 48TH AVE S, S SIDE	SDW-41034	L	0.5		9/18/2017 16:42	Y		CurbRamp_SDW-41034L	GOOD	SHARED	
DISTRICT2	S DAWSON ST BETWEEN 17TH AVE S AND 19TH AVE S, N SIDE	SDW-21504	H	1	Y	9/20/2017 14:58	Y	N	CurbRamp_SDW-21504H	POOR	SINGLE	Y
DISTRICT2	S DAWSON ST BETWEEN 19TH AVE S AND 20TH AVE S, N SIDE	SDW-20901	L	0	Y	9/19/2017 23:00	Y	Y	CurbRamp_SDW-20901L	POOR	SINGLE	Y
DISTRICT2	S DAWSON ST BETWEEN 28TH AVE S AND 29TH AVE S, N SIDE	SDW-22036	H	1	Y	9/20/2017 15:39	Y	N	CurbRamp_SDW-22036H	POOR	SINGLE	Y
DISTRICT2	S DAWSON ST BETWEEN 29TH AVE S AND 30TH AVE S, N SIDE	SDW-22035	L	1	Y	9/20/2017 15:37	Y	N	CurbRamp_SDW-22035L	POOR	SINGLE	Y
DISTRICT2	S DAWSON ST BETWEEN 29TH AVE S AND 30TH AVE S, N SIDE	SDW-22035	H	1	Y	9/20/2017 15:35	Y	N	CurbRamp_SDW-22035H	POOR	SINGLE	Y
DISTRICT2	S DAWSON ST BETWEEN 30TH AVE S AND 32ND AVE S, N SIDE	SDW-39851	H	0.5	Y	9/20/2017 16:38	Y	N	CURBRAMP_SDW-39851H	POOR	SHARED	Y
DISTRICT2	S DAWSON ST BETWEEN 42ND AVE S AND 44TH AVE S, S SIDE	SDW-43705	L	1	Y	9/22/2017 17:35	Y		CurbRamp_SDW-43705L	POOR	SINGLE	Y
DISTRICT2	S DAWSON ST BETWEEN 46TH AVE S AND 47TH AVE S, N SIDE	SDW-21183	H	1		9/18/2017 16:42	Y		CurbRamp_SDW-21183H	GOOD	SINGLE	
DISTRICT2	S DAWSON ST BETWEEN 47TH AVE S AND 48TH AVE S, N SIDE	SDW-40866	L	1		9/18/2017 16:42	Y		CurbRamp_SDW-40866L	GOOD	SINGLE	
DISTRICT2	S DAWSON ST BETWEEN 48TH AVE S AND 49TH AVE S, S SIDE	SDW-18984	L	1		9/18/2017 16:42	Y		CurbRamp_SDW-18984L	GOOD	SINGLE	
DISTRICT2	S DAWSON ST BETWEEN 50TH AVE S AND WILSON AVE S, S SIDE	SDW-18980	L	0.5		9/18/2017 16:42	Y		CurbRamp_SDW-18980L	GOOD	SHARED	
DISTRICT2	S DEARBORN ST BETWEEN 7TH AVE S AND 8TH AVE S, S SIDE	SDW-46500	H	1		9/18/2017 16:42	Y		CurbRamp_SDW-46500H	GOOD	SINGLE	
DISTRICT2	S DEARBORN ST BETWEEN 7TH AVE S AND 8TH AVE S, S SIDE	SDW-46500	L	1		9/18/2017 16:42	Y		CurbRamp_SDW-46500L	GOOD	SINGLE	
DISTRICT2	S DEARBORN ST BETWEEN DEARBORN OFF RP AND DEARBORN ST OFF RP, N SIDE	SDW-46499	H	1		9/18/2017 16:42	Y		CurbRamp_SDW-46499H	GOOD	SINGLE	
DISTRICT2	S DEARBORN ST BETWEEN DEARBORN OFF RP AND DEARBORN ST OFF RP, N SIDE	SDW-46499	M	1		9/18/2017 16:42	Y		CurbRamp_SDW-46499M	GOOD	SINGLE	
DISTRICT2	S DEARBORN ST BETWEEN DEARBORN OFF RP AND DEARBORN ST OFF RP, N SIDE	SDW-46499	L	1		9/18/2017 16:42	Y		CurbRamp_SDW-46499L	GOOD	SINGLE	
DISTRICT1	S DIRECTOR ST BETWEEN 5TH AVE S AND 7TH W AVE S, N SIDE	SDW-34461	H	1		9/22/2017 19:13	Y		CurbRamp_SDW-34461H	GOOD	SINGLE	Y
DISTRICT2	S DIRECTOR ST BETWEEN M L KING JR ER WAY S AND VALDEZ AVE S, S SIDE	SDW-25582	L	0.5		9/18/2017 16:42	Y		CurbRamp_SDW-25582L	GOOD	SHARED	
DISTRICT2	S EASTWOOD DR BETWEEN 59TH AVE S AND 61ST AVE S, N SIDE	SDW-25829	H	0.5		9/18/2017 16:42	Y		CurbRamp_SDW-25829H	POOR	SHARED	
DISTRICT2	S EASTWOOD DR BETWEEN 59TH AVE S AND 61ST AVE S, S SIDE	SDW-25828	H	0.5	Y	9/18/2017 16:42	Y		CurbRamp_SDW-25828H	POOR	SHARED	
DISTRICT2	S EDDY ST BETWEEN 22ND AVE S AND 23RD AVE S, N SIDE	SDW-23302	L	1	Y	9/22/2017 16:38	Y		CurbRamp_SDW-23302L	POOR	SINGLE	Y

SDOT ADA Transition Plan Appendix 5.1c: 2016-2017 Curb Ramp "Virtual Review" Identified Locations

COUNCIL_DISTRICT	SW_UNITDESC	SW_UNITID	RAMP_LOCATION	COUNT	ASPHALT_ACCESS_POINT	DATE_EDITED	VIRTUAL_REVIEW	REMOVED	RAMP_KEY	CONDITION	CATEGORY	UPLOADED
DISTRICT2	S EDDY ST BETWEEN 22ND AVE S AND 23RD AVE S, S SIDE	SDW-43733	H	1	Y	9/22/2017 17:38	Y		CurbRamp_SDW-43733H	POOR	SINGLE	Y
DISTRICT2	S EDDY ST BETWEEN 23RD AVE S AND 24TH AVE S, N SIDE	SDW-23301	H	1	Y	9/22/2017 16:36	Y		CurbRamp_SDW-23301H	POOR	SINGLE	Y
DISTRICT2	S EDDY ST BETWEEN 23RD AVE S AND 24TH AVE S, S SIDE	SDW-23300	H	1	Y	9/22/2017 16:35	Y		CurbRamp_SDW-23300H	POOR	SINGLE	Y
DISTRICT2	S EDDY ST BETWEEN 23RD AVE S AND 24TH AVE S, S SIDE	SDW-23300	L	1	Y	9/22/2017 16:35	Y		CurbRamp_SDW-23300L	POOR	SINGLE	Y
DISTRICT2	S EDDY ST BETWEEN 24TH AVE S AND BEACON WR AVE S, N SIDE	SDW-23299	L	1	Y	9/22/2017 16:33	Y		CurbRamp_SDW-23299L	POOR	SINGLE	Y
DISTRICT2	S EDDY ST BETWEEN 24TH AVE S AND BEACON WR AVE S, S SIDE	SDW-43732	L	1	Y	9/22/2017 17:36	Y		CurbRamp_SDW-43732L	POOR	SINGLE	Y
DISTRICT2	S EDDY ST BETWEEN 57TH AVE S AND HAMPTON W RD S, N SIDE	SDW-42481	H	1		9/18/2017 16:42	Y		CurbRamp_SDW-42481H	GOOD	SINGLE	
DISTRICT2	S EDDY ST BETWEEN BEACON WR AVE S AND BEACON ER AVE S, NW SIDE	SDW-45815	H	1		9/22/2017 18:19	Y		CurbRamp_SDW-45815H	FAIR	SINGLE	Y
DISTRICT2	S EDDY ST BETWEEN BEACON WR AVE S AND BEACON ER AVE S, SE SIDE	SDW-45814	M	1		9/22/2017 18:18	Y		CurbRamp_SDW-45814M	FAIR	SINGLE	Y
DISTRICT2	S EDDY ST BETWEEN BEACON WR AVE S AND BEACON ER AVE S, SE SIDE	SDW-45814	L	1		9/22/2017 18:17	Y		CurbRamp_SDW-45814L	FAIR	SINGLE	Y
DISTRICT2	S EDDY ST BETWEEN BEACON WR AVE S AND BEACON ER AVE S, SE SIDE	SDW-45814	H	1		9/22/2017 18:17	Y		CurbRamp_SDW-45814H	FAIR	SINGLE	Y
DISTRICT2	S EDDY ST BETWEEN HAMPTON E RD S AND LAKE SHORE DR S, N SIDE	SDW-42480	H	0.5		9/18/2017 16:42	Y		CurbRamp_SDW-42480H	GOOD	SHARED	
DISTRICT2	S EDDY ST BETWEEN HAMPTON E RD S AND LAKE SHORE DR S, S SIDE	SDW-28727	L	1		9/18/2017 16:42	Y		CurbRamp_SDW-28727L	GOOD	SINGLE	
DISTRICT2	S EDDY ST BETWEEN HAMPTON W RD S AND HAMPTON E RD S, N SIDE	SDW-28729	L	1		9/18/2017 16:42	Y		CurbRamp_SDW-28729L	GOOD	SINGLE	
DISTRICT2	S EDDY ST BETWEEN HAMPTON W RD S AND HAMPTON E RD S, S SIDE	SDW-28728	H	1		9/18/2017 16:42	Y		CurbRamp_SDW-28728H	GOOD	SINGLE	
DISTRICT2	S EDDY ST BETWEEN LAKE SHORE DR S AND 60TH PL S, N SIDE	SDW-28726	L	0.5		9/18/2017 16:42	Y		CurbRamp_SDW-28726L	GOOD	SHARED	
DISTRICT2	S EDDY ST BETWEEN SWIFT AVE S AND 22ND AVE S, N SIDE	SDW-20530	H	1	Y	9/22/2017 16:02	Y		CurbRamp_SDW-20530H	POOR	SINGLE	Y
DISTRICT2	S ELMGROVE ST BETWEEN DEAD END 3 AND 50TH AVE S, S SIDE	SDW-25638	H	0.5	Y	9/18/2017 16:42	Y		CurbRamp_SDW-25638H	POOR	SHARED	
DISTRICT2	S FERDINAND ST BETWEEN 45TH AVE S AND 46TH AVE S, S SIDE	SDW-21195	H	1		9/22/2017 16:16	Y		CurbRamp_SDW-21195H	GOOD	SINGLE	Y
DISTRICT2	S FERDINAND ST BETWEEN 46TH AVE S AND 47TH AVE S, S SIDE	SDW-21193	L	0.5		9/22/2017 16:13	Y		CurbRamp_SDW-21193L	GOOD	SHARED	Y
DISTRICT2	S FERDINAND ST BETWEEN BEACON WR N AVE S AND BEACON ER N AVE S, N SIDE	SDW-45742	H	1	N	9/20/2017 20:31	Y	N	CurbRamp_SDW-45742H	FAIR	SINGLE	Y
DISTRICT2	S FERDINAND ST BETWEEN BEACON WR N AVE S AND BEACON ER N AVE S, N SIDE	SDW-45742	L	1	N	9/20/2017 20:32	Y	N	CurbRamp_SDW-45742L	FAIR	SINGLE	Y
DISTRICT2	S FERDINAND ST BETWEEN BEACON WR S AVE S AND BEACON ER S AVE S, S SIDE	SDW-45745	L	1	N	9/20/2017 20:34	Y	N	CurbRamp_SDW-45745L	FAIR	SINGLE	Y
DISTRICT2	S FERDINAND ST BETWEEN BEACON WR S AVE S AND BEACON ER S AVE S, S SIDE	SDW-45745	H	1	N	9/20/2017 20:35	Y	N	CurbRamp_SDW-45745H	FAIR	SINGLE	Y
DISTRICT2	S FINDLAY ST BETWEEN 6TH AVE S AND MAYNARD AVE S, N SIDE	SDW-27703	H	1	Y	9/18/2017 16:42	Y		CurbRamp_SDW-27703H	POOR	SINGLE	
DISTRICT2	S FINDLAY ST BETWEEN MAYNARD AVE S AND 7TH AVE S, N SIDE	SDW-42057	L	1	Y	9/18/2017 16:42	Y		CurbRamp_SDW-42057L	POOR	SINGLE	
DISTRICT2	S FINDLAY ST BETWEEN MAYNARD AVE S AND 7TH AVE S, N SIDE	SDW-42057	H	1	Y	9/18/2017 16:42	Y		CurbRamp_SDW-42057H	POOR	SINGLE	
DISTRICT2	S FINDLAY ST BETWEEN MAYNARD AVE S AND 7TH AVE S, S SIDE	SDW-27701	H	1	Y	9/18/2017 16:42	Y		CurbRamp_SDW-27701H	POOR	SINGLE	
DISTRICT2	S FLETCHER ST BETWEEN ITHACA PL S AND LIMA TER S, NW SIDE	SDW-29157	L	1	Y	9/18/2017 16:42	Y		CurbRamp_SDW-29157L	POOR	SINGLE	
DISTRICT2	S FONTANELLE ST BETWEEN 46TH AVE S AND 48TH AVE S, N SIDE	SDW-42541	L	1	Y	9/18/2017 16:42	Y		CurbRamp_SDW-42541L	POOR	SINGLE	
DISTRICT2	S FONTANELLE ST BETWEEN 46TH AVE S AND 48TH AVE S, N SIDE	SDW-46363	H	1	Y	9/18/2017 16:42	Y		CurbRamp_SDW-46363H	POOR	SINGLE	
DISTRICT2	S FONTANELLE ST BETWEEN 46TH AVE S AND 48TH AVE S, S SIDE	SDW-25642	L	1	Y	9/18/2017 16:42	Y		CurbRamp_SDW-25642L	POOR	SINGLE	
DISTRICT2	S FOREST ST BETWEEN 26TH AVE S AND 27TH AVE S, N SIDE	SDW-26517	H	1		9/18/2017 16:42	Y		CurbRamp_SDW-26517H	GOOD	SINGLE	
DISTRICT2	S FOREST ST BETWEEN 26TH AVE S AND 27TH AVE S, S SIDE	SDW-26038	H	1		9/18/2017 16:42	Y		CurbRamp_SDW-26038H	GOOD	SINGLE	
DISTRICT2	S FOREST ST BETWEEN 27TH AVE S AND RAINIER AVE S, N SIDE	SDW-26037	L	1		9/18/2017 16:42	Y		CurbRamp_SDW-26037L	GOOD	SINGLE	
DISTRICT2	S FOREST ST BETWEEN 27TH AVE S AND RAINIER AVE S, S SIDE	SDW-27510	L	1		9/18/2017 16:42	Y		CurbRamp_SDW-27510L	GOOD	SINGLE	
DISTRICT2	S GARDEN ST BETWEEN RAINIER AVE S AND ORCHARD PL S, N SIDE	SDW-25928	H	0.5		9/18/2017 16:42	Y		CurbRamp_SDW-25928H	GOOD	SHARED	
DISTRICT2	S GRAHAM ST BETWEEN 21ST AVE S AND 22ND AVE S, S SIDE	SDW-23912	H	1	Y	9/22/2017 16:49	Y		CurbRamp_SDW-23912H	POOR	SINGLE	Y
DISTRICT2	S GRAHAM ST BETWEEN 22ND AVE S AND 23RD AVE S, S SIDE	SDW-23910	L	1	Y	9/22/2017 16:48	Y		CurbRamp_SDW-23910L	POOR	SINGLE	Y
DISTRICT2	S GRAHAM ST BETWEEN BEACON WR AVE S AND BEACON ER AVE S, N SIDE	SDW-45715	L	1		9/22/2017 18:04	Y		CurbRamp_SDW-45715L	GOOD	SINGLE	Y
DISTRICT2	S GRAHAM ST BETWEEN BEACON WR AVE S AND BEACON ER AVE S, N SIDE	SDW-45715	H	1		9/22/2017 18:03	Y		CurbRamp_SDW-45715H	GOOD	SINGLE	Y
DISTRICT2	S GRAHAM ST BETWEEN BEACON WR AVE S AND BEACON ER AVE S, S SIDE	SDW-45714	L	1		9/22/2017 18:02	Y		CurbRamp_SDW-45714L	FAIR	SINGLE	Y
DISTRICT2	S GRAHAM ST BETWEEN BEACON WR AVE S AND BEACON ER AVE S, S SIDE	SDW-45714	H	1		9/22/2017 18:01	Y		CurbRamp_SDW-45714H	FAIR	SINGLE	Y
DISTRICT3	S GRAND ST BETWEEN 22ND W AVE S AND 22ND E AVE S, S SIDE	SDW-46568	L	1		9/18/2017 16:42	Y		CurbRamp_SDW-46568L	GOOD	SINGLE	
DISTRICT3	S GRAND ST BETWEEN 24TH AVE S AND 25TH AVE S, N SIDE	SDW-21942	L	1	Y	9/22/2017 23:04	Y		CurbRamp_SDW-21942L	POOR	SINGLE	Y
DISTRICT3	S GRAND ST BETWEEN 26TH AVE S AND M L KING JR WAY S, S SIDE	SDW-21332	L	1		9/22/2017 23:04	Y		CurbRamp_SDW-21332L	GOOD	SINGLE	Y
DISTRICT2	S HANFORD ST BETWEEN 24TH W AVE S AND 24TH E AVE S, S SIDE	SDW-24509	L	0.5		9/18/2017 16:42	Y		CurbRamp_SDW-24509L	GOOD	SHARED	
DISTRICT2	S HANFORD ST BETWEEN HARRIS PL S AND 24TH W AVE S, S SIDE	SDW-24510	H	0.5		9/18/2017 16:42	Y		CurbRamp_SDW-24510H	GOOD	SHARED	
DISTRICT2	S HANFORD ST BETWEEN HUNTER WR BLVD S AND CASCADIA AVE S, N SIDE	SDW-18050	H	1		9/18/2017 16:42	Y		CurbRamp_SDW-18050H	GOOD	SINGLE	
DISTRICT2	S HAWTHORN RD BETWEEN S UPLAND RD AND SEWARD PARK AVE S, NE SIDE	SDW-28741	H	0.5		9/18/2017 16:42	Y		CurbRamp_SDW-28741H	GOOD	SHARED	
DISTRICT2	S HAWTHORN RD BETWEEN S UPLAND RD AND SEWARD PARK AVE S, SW SIDE	SDW-42485	H	0.5		9/18/2017 16:42	Y		CurbRamp_SDW-42485H	GOOD	SHARED	
DISTRICT1	S HENDERSON ST BETWEEN 7TH AVE S AND 8TH AVE S, S SIDE	SDW-34482	L	1	Y	9/18/2017 16:42	Y		CurbRamp_SDW-34482L	POOR	SINGLE	
DISTRICT2	S HENDERSON ST BETWEEN CHIEF SEALTH TRL AND YUKON AVE S, N SIDE	SDW-45680	L	1		9/18/2017 16:42	Y		CurbRamp_SDW-45680L	GOOD	SINGLE	
DISTRICT2	S HENDERSON ST BETWEEN CHIEF SEALTH TRL AND YUKON AVE S, S SIDE	SDW-45681	L	1		9/18/2017 16:42	Y		CurbRamp_SDW-45681L	GOOD	SINGLE	
DISTRICT2	S HILL ST BETWEEN 18TH AVE S AND 19TH AVE S, N SIDE	SDW-20803	H	1	Y	9/22/2017 21:04	Y		CurbRamp_SDW-20803H	POOR	SINGLE	Y
DISTRICT2	S HILL ST BETWEEN 18TH AVE S AND 19TH AVE S, N SIDE	SDW-20803	L	1	Y	9/22/2017 21:04	Y		CurbRamp_SDW-20803L	POOR	SINGLE	Y
DISTRICT2	S HILL ST BETWEEN 18TH AVE S AND 19TH AVE S, S SIDE	SDW-20802	H	1	Y	9/22/2017 21:02	Y		CurbRamp_SDW-20802H	POOR	SINGLE	Y
DISTRICT2	S HILL ST BETWEEN 18TH AVE S AND 19TH AVE S, S SIDE	SDW-20802	L	1	Y	9/22/2017 21:03	Y		CurbRamp_SDW-20802L	POOR	SINGLE	Y
DISTRICT2	S HILL ST BETWEEN 19TH AVE S AND 20TH AVE S, N SIDE	SDW-20801	L	1	Y	9/22/2017 21:01	Y		CurbRamp_SDW-20801L	POOR	SINGLE	Y

SDOT ADA Transition Plan Appendix 5.1c: 2016-2017 Curb Ramp "Virtual Review" Identified Locations

COUNCIL_DISTRICT	SW_UNITDESC	SW_UNITID	RAMP_LOCATION	COUNT	ASPHALT_ACCESS_POINT	DATE_EDITED	VIRTUAL_REVIEW	REMOVED	RAMP_KEY	CONDITION	CATEGORY	UPLOADED
DISTRICT2	S HILL ST BETWEEN 19TH AVE S AND 20TH AVE S, S SIDE	SDW-20800	L	1	Y	9/22/2017 21:00	Y		CurbRamp_SDW-20800L	POOR	SINGLE	Y
DISTRICT2	S HOLDEN ST BETWEEN 32ND AVE S AND BEACON WR AVE S, S SIDE	SDW-21533	H	1		9/18/2017 16:42	Y		CurbRamp_SDW-21533H	FAIR	SINGLE	
DISTRICT2	S HOLDEN ST BETWEEN 39TH AVE S AND CHICAGO CT S, N SIDE	SDW-23678	H	1		9/18/2017 16:42	Y		CurbRamp_SDW-23678H	GOOD	SINGLE	
DISTRICT2	S HOLDEN ST BETWEEN 46TH N AVE S AND 48TH AVE S, N SIDE	SDW-25650	H	1	Y	9/18/2017 16:42	Y		CurbRamp_SDW-25650H	POOR	SINGLE	
DISTRICT2	S HOLDEN ST BETWEEN 46TH N AVE S AND 48TH AVE S, S SIDE	SDW-25649	L	1	Y	9/18/2017 16:42	Y		CurbRamp_SDW-25649L	POOR	SINGLE	
DISTRICT2	S HOLDEN ST BETWEEN 48TH AVE S AND RAINIER AVE S, S SIDE	SDW-42543	L	1	Y	9/18/2017 16:42	Y		CurbRamp_SDW-42543L	POOR	SINGLE	
DISTRICT2	S HOLDEN ST BETWEEN BEACON ER AVE S AND 35TH AVE S, N SIDE	SDW-44708	L	0.5		9/18/2017 16:42	Y		CurbRamp_SDW-44708L	GOOD	SHARED	
DISTRICT2	S HOLDEN ST BETWEEN BEACON WR AVE S AND BEACON ER AVE S, N SIDE	SDW-46450	L	1		9/18/2017 16:42	Y		CurbRamp_SDW-46450L	GOOD	SINGLE	
DISTRICT2	S HOLDEN ST BETWEEN BEACON WR AVE S AND BEACON ER AVE S, S SIDE	SDW-46448	H	1		9/18/2017 16:42	Y		CurbRamp_SDW-46448H	FAIR	SINGLE	
DISTRICT2	S HOLDEN ST BETWEEN BEACON WR AVE S AND BEACON ER AVE S, S SIDE	SDW-46448	L	1		9/18/2017 16:42	Y		CurbRamp_SDW-46448L	FAIR	SINGLE	
DISTRICT2	S HOGGATE SR ST BETWEEN S HOGGATE BR AND AIRPORT S WAY S, S SIDE	SDW-46522	H	0.5		9/18/2017 16:42	Y		CurbRamp_SDW-46522H	GOOD	SHARED	
DISTRICT2	S HOGGATE ST BETWEEN 14TH AVE S AND 15TH AVE S, N SIDE	SDW-20944	H	0.5		9/18/2017 16:42	Y		CurbRamp_SDW-20944H	FAIR	SHARED	
DISTRICT2	S HOGGATE ST BETWEEN 17TH AVE S AND 18TH AVE S, N SIDE	SDW-20822	H	1	Y	9/22/2017 20:14	Y		CurbRamp_SDW-20822H	POOR	SINGLE	Y
DISTRICT2	S HOGGATE ST BETWEEN 17TH AVE S AND 18TH AVE S, S SIDE	SDW-20821	H	1	Y	9/22/2017 20:13	Y		CurbRamp_SDW-20821H	POOR	SINGLE	Y
DISTRICT2	S HOGGATE ST BETWEEN 18TH AVE S AND 19TH AVE S, S SIDE	SDW-20820	L	1	Y	9/22/2017 20:12	Y		CurbRamp_SDW-20820L	POOR	SINGLE	Y
DISTRICT3	S HOGGATE ST BETWEEN 24TH AVE S AND 25TH AVE S, N SIDE	SDW-21968	L	1	Y	9/18/2017 16:42	Y		CurbRamp_SDW-21968L	POOR	SINGLE	
DISTRICT3	S HOGGATE ST BETWEEN 24TH AVE S AND 25TH AVE S, S SIDE	SDW-21967	L	0.5		9/22/2017 22:44	Y		CurbRamp_SDW-18848L	GOOD	SHARED	Y
DISTRICT3	S HOGGATE ST BETWEEN 25TH AVE S AND 26TH AVE S, N SIDE	SDW-39925	L	1	Y	9/18/2017 16:42	Y		CurbRamp_SDW-39925L	POOR	SINGLE	
DISTRICT3	S HOGGATE ST BETWEEN 26TH AVE S AND M L KING JR WAY S, N SIDE	SDW-21965	L	1		9/22/2017 23:05	Y		CurbRamp_SDW-21965L	GOOD	SINGLE	Y
DISTRICT2	S HOGGATE ST BETWEEN AIRPORT N WAY S AND DEAD END 1, S SIDE	SDW-36952	L	1		9/18/2017 16:42	Y		CurbRamp_SDW-36952L	FAIR	SINGLE	
DISTRICT2	S HOGGATE ST BETWEEN UTAH AVE S AND 1ST AVE S, N SIDE	SDW-14500	L	1	Y	9/18/2017 16:42	Y		CurbRamp_SDW-14500L	POOR	SINGLE	
DISTRICT2	S HOLLY ST BETWEEN BEACON ER AVE S AND 28TH AVE S, N SIDE	SDW-21659	H	1	Y	9/18/2017 16:42	Y		CurbRamp_SDW-21659H	POOR	SINGLE	
DISTRICT2	S HOLLY ST BETWEEN BEACON WR S AVE S AND BEACON ER AVE S, N SIDE	SDW-45726	M	1		9/22/2017 18:10	Y		CurbRamp_SDW-45726M	POOR	SINGLE	Y
DISTRICT2	S HOLLY ST BETWEEN BEACON WR S AVE S AND BEACON ER AVE S, S SIDE	SDW-45727	M	1		9/22/2017 18:11	Y		CurbRamp_SDW-45727M	FAIR	SINGLE	Y
DISTRICT2	S HOMER ST BETWEEN 7TH AVE S AND PADILLA PL S, NE SIDE	SDW-27717	L	1	Y	9/18/2017 16:42	Y		CurbRamp_SDW-27717L	POOR	SINGLE	
DISTRICT2	S HOMER ST BETWEEN 7TH AVE S AND PADILLA PL S, SW SIDE	SDW-27716	L	0.5	Y	9/18/2017 16:42	Y		CurbRamp_SDW-27716L	POOR	SHARED	
DISTRICT2	S HOMER ST BETWEEN 7TH AVE S AND PADILLA PL S, SW SIDE	SDW-27716	H	0.5	Y	9/18/2017 16:42	Y		CurbRamp_SDW-27716H	POOR	SHARED	
DISTRICT2	S HOMER ST BETWEEN CORSON AVE S AND AIRPORT WAY S, S SIDE	SDW-36078	L	0.5		9/18/2017 16:42	Y		CurbRamp_SDW-36078L	GOOD	SHARED	
DISTRICT2	S HOMER ST BETWEEN CORSON AVE S AND AIRPORT WAY S, S SIDE	SDW-36078	H	1	N	9/20/2017 19:51	Y	N	CurbRamp_SDW-36078H	GOOD	SINGLE	Y
DISTRICT2	S HOMER ST BETWEEN MAYNARD AVE S AND 7TH AVE S, SW SIDE	SDW-27718	H	1	Y	9/18/2017 16:42	Y		CurbRamp_SDW-27718H	POOR	SINGLE	
DISTRICT2	S HOMER ST BETWEEN PADILLA PL S AND CORSON AVE S, SW SIDE	SDW-27720	H	0.5		9/18/2017 16:42	Y		CurbRamp_SDW-27720H	GOOD	SHARED	
DISTRICT2	S HORTON ST BETWEEN 1ST AVE S AND OCCIDENTAL AVE S, N SIDE	SDW-22758	L	0.5		9/18/2017 16:42	Y		CurbRamp_SDW-22758L	GOOD	SHARED	
DISTRICT2	S HUDSON ST BETWEEN 2ND AVE S AND 3RD AVE S, N SIDE	SDW-31731	H	1		9/18/2017 16:42	Y		CurbRamp_SDW-31731H	GOOD	SINGLE	
DISTRICT3	S JUDKINS ST BETWEEN 21ST AVE S AND 22ND AVE S, S SIDE	SDW-32079	H	0.5		9/18/2017 16:42	Y		CurbRamp_SDW-32079H	FAIR	SHARED	
DISTRICT3	S JUDKINS ST BETWEEN 22ND AVE S AND 23RD AVE S, N SIDE	SDW-45670	H	0.5		9/18/2017 16:42	Y		CurbRamp_SDW-45670H	FAIR	SHARED	
DISTRICT3	S JUDKINS ST BETWEEN 22ND AVE S AND 23RD AVE S, S SIDE	SDW-45671	H	0.5		9/18/2017 16:42	Y		CurbRamp_SDW-45671H	FAIR	SHARED	
DISTRICT2	S JUNEAU ST BETWEEN 24TH AVE S AND BEACON WR AVE S, S SIDE	SDW-21660	H	1		9/22/2017 16:21	Y		CurbRamp_SDW-21660H	FAIR	SINGLE	Y
DISTRICT2	S JUNEAU ST BETWEEN 25TH AVE S AND 28TH AVE S, S SIDE	SDW-20193	H	1	Y	9/22/2017 15:59	Y		CurbRamp_SDW-20193H	POOR	SINGLE	Y
DISTRICT2	S JUNEAU ST BETWEEN 32ND AVE S AND 33RD AVE S, N SIDE	SDW-27566	L	1	Y	9/20/2017 16:42	Y	N	CurbRamp_SDW-27566L	POOR	SINGLE	Y
DISTRICT2	S JUNEAU ST BETWEEN 37TH AVE S AND JUNEAU TER S, N SIDE	SDW-26879	L	1	Y	9/22/2017 17:05	Y		CurbRamp_SDW-26879L	POOR	SINGLE	Y
DISTRICT2	S JUNEAU ST BETWEEN 46TH AVE S AND 47TH AVE S, N SIDE	SDW-22410	H	1	Y	9/18/2017 16:42	Y		CurbRamp_SDW-22410H	POOR	SINGLE	
DISTRICT2	S JUNEAU ST BETWEEN 46TH AVE S AND 47TH AVE S, N SIDE	SDW-22410	L	1	Y	9/18/2017 16:42	Y		CurbRamp_SDW-22410L	POOR	SINGLE	
DISTRICT2	S JUNEAU ST BETWEEN 47TH AVE S AND 48TH AVE S, N SIDE	SDW-22408	L	1	Y	9/18/2017 16:42	Y		CurbRamp_SDW-22408L	POOR	SINGLE	
DISTRICT2	S JUNEAU ST BETWEEN M L KING JR ER WAY S AND 37TH AVE S, N SIDE	SDW-26083	H	1	Y	9/18/2017 16:42	Y		CurbRamp_SDW-26083H	POOR	SINGLE	
DISTRICT2	S JUNEAU ST BETWEEN RENTON AVE S AND 39TH AVE S, S SIDE	SDW-26875	H	1	Y	9/22/2017 17:04	Y		CurbRamp_SDW-26875H	POOR	SINGLE	Y
DISTRICT2	S KENYON ST BETWEEN 32ND AVE S AND BEACON WR AVE S, S SIDE	SDW-40437	H	1		9/18/2017 16:42	Y		CurbRamp_SDW-40437H	FAIR	SINGLE	
DISTRICT2	S KENYON ST BETWEEN 37TH AVE S AND S KENYON WAY, S SIDE	SDW-23700	H	1	Y	9/18/2017 16:42	Y		CurbRamp_SDW-23700H	POOR	SINGLE	
DISTRICT2	S KENYON ST BETWEEN 39TH AVE S AND M L KING JR WR WAY S, S SIDE	SDW-43945	L	0.5		9/18/2017 16:42	Y		CurbRamp_SDW-43945L	GOOD	SHARED	
DISTRICT2	S KENYON ST BETWEEN 46TH E AVE S AND 48TH AVE S, S SIDE	SDW-26757	L	1	Y	9/18/2017 16:42	Y		CurbRamp_SDW-26757L	POOR	SINGLE	
DISTRICT2	S KENYON ST BETWEEN 48TH AVE S AND 49TH AVE S, S SIDE	SDW-26637	H	1	Y	9/18/2017 16:42	Y		CurbRamp_SDW-26637H	POOR	SINGLE	
DISTRICT2	S KENYON ST BETWEEN 49TH AVE S AND 50TH AVE S, S SIDE	SDW-25655	L	1	Y	9/18/2017 16:42	Y		CurbRamp_SDW-25655L	POOR	SINGLE	
DISTRICT2	S KENYON ST BETWEEN 52ND AVE S AND DUNCAN AVE S, S SIDE	SDW-24843	H	1	Y	9/18/2017 16:42	Y		CurbRamp_SDW-24843H	POOR	SINGLE	
DISTRICT2	S KENYON ST BETWEEN BEACON ER AVE S AND 37TH AVE S, N SIDE	SDW-37380	L	0.5		9/18/2017 16:42	Y		CurbRamp_SDW-37380L	GOOD	SHARED	
DISTRICT2	S KENYON ST BETWEEN BEACON ER AVE S AND 37TH AVE S, S SIDE	SDW-46440	H	1	Y	9/18/2017 16:42	Y		CurbRamp_SDW-46440H	POOR	SINGLE	
DISTRICT2	S KENYON ST BETWEEN BEACON WR AVE S AND BEACON ER AVE S, N SIDE	SDW-46445	M	1		9/18/2017 16:42	Y		CurbRamp_SDW-46445M	FAIR	SINGLE	
DISTRICT2	S KENYON ST BETWEEN BEACON WR AVE S AND BEACON ER AVE S, S SIDE	SDW-46446	M	1		9/18/2017 16:42	Y		CurbRamp_SDW-46446M	FAIR	SINGLE	
DISTRICT2	S KENYON ST BETWEEN DUNCAN AVE S AND SEWARD PARK AVE S, S SIDE	SDW-42033	L	1	Y	9/18/2017 16:42	Y		CurbRamp_SDW-42033L	POOR	SINGLE	
DISTRICT3	S KING ST BETWEEN 35TH AVE S AND LAKESIDE UPPER AVE S, N SIDE	SDW-17243	L	0.5	Y	9/22/2017 15:43	Y		CurbRamp_SDW-17243L	POOR	SHARED	Y
DISTRICT2	S KING ST BETWEEN ALASKAN E RDWAY S AND 1ST AVE S, N SIDE	SDW-35270	L	1		9/18/2017 16:42	Y		CurbRamp_SDW-35270L	GOOD	SINGLE	

SDOT ADA Transition Plan Appendix 5.1c: 2016-2017 Curb Ramp "Virtual Review" Identified Locations

COUNCIL_DISTRICT	SW_UNITDESC	SW_UNITID	RAMP_LOCATION	COUNT	ASPHALT_ACCESS_POINT	DATE_EDITED	VIRTUAL_REVIEW	REMOVED	RAMP_KEY	CONDITION	CATEGORY	UPLOADED
DISTRICT2	S LANDER ST BETWEEN 4TH AVE S AND 5TH AVE S, N SIDE	SDW-46527	H	1		9/18/2017 16:42	Y		CurbRamp_SDW-46527H	GOOD	SINGLE	
DISTRICT2	S LANDER ST BETWEEN 4TH AVE S AND 5TH AVE S, S SIDE	SDW-46528	H	1		9/18/2017 16:42	Y		CurbRamp_SDW-46528H	FAIR	SINGLE	
DISTRICT2	S LANDER ST BETWEEN 5TH AVE S AND 5TH PL S, N SIDE	SDW-46526	L	1		9/18/2017 16:42	Y		CurbRamp_SDW-46526L	GOOD	SINGLE	
DISTRICT2	S LANDER ST BETWEEN 5TH AVE S AND 5TH PL S, S SIDE	SDW-46529	L	1		9/18/2017 16:42	Y		CurbRamp_SDW-46529L	GOOD	SINGLE	
DISTRICT2	S LANDER ST BETWEEN 7TH AVE S AND 7TH PL S, S SIDE	SDW-45669	H	1		9/18/2017 16:42	Y		CurbRamp_SDW-45669H	FAIR	SINGLE	
DISTRICT3	S LANE ST BETWEEN 32ND AVE S AND 33RD AVE S, S SIDE	SDW-17250	L	0.5		9/22/2017 15:45	Y		CurbRamp_SDW-17250L	FAIR	SHARED	Y
DISTRICT2	S LANE ST BETWEEN 6TH AVE S AND MAYNARD AVE S, N SIDE	SDW-6648	L	0.5		9/18/2017 16:42	Y		CurbRamp_SDW-6648L	FAIR	SHARED	
DISTRICT2	S LUCILE ST BETWEEN 15TH AVE S AND 16TH AVE S, N SIDE	SDW-21102	H	1	X	9/19/2017 23:03	Y	N	CurbRamp_SDW-21102H	GOOD	SINGLE	Y
DISTRICT2	S LUCILE ST BETWEEN 16TH AVE S AND 17TH AVE S, N SIDE	SDW-21110	L	1	X	9/20/2017 14:53	Y	N	CurbRamp_SDW-21110L	GOOD	SINGLE	Y
DISTRICT2	S LUCILE ST BETWEEN 4TH AVE S AND 5TH AVE S, N SIDE	SDW-31867	H	1		9/18/2017 16:42	Y		CurbRamp_SDW-31867H	GOOD	SINGLE	
DISTRICT2	S LUCILE ST BETWEEN 4TH AVE S AND 5TH AVE S, S SIDE	SDW-28329	H	1		9/18/2017 16:42	Y		CurbRamp_SDW-28329H	GOOD	SINGLE	
DISTRICT2	S LUCILE ST BETWEEN 5TH AVE S AND 6TH AVE S, N SIDE	SDW-31866	H	1		9/18/2017 16:42	Y		CurbRamp_SDW-31866H	FAIR	SINGLE	
DISTRICT2	S LUCILE ST BETWEEN 5TH AVE S AND 6TH AVE S, S SIDE	SDW-31866	L	1		9/18/2017 16:42	Y		CurbRamp_SDW-31866L	GOOD	SINGLE	
DISTRICT2	S LUCILE ST BETWEEN 5TH AVE S AND 6TH AVE S, S SIDE	SDW-28328	L	1		9/18/2017 16:42	Y		CurbRamp_SDW-28328L	GOOD	SINGLE	
DISTRICT2	S LUCILE ST BETWEEN 5TH AVE S AND 6TH AVE S, S SIDE	SDW-28328	H	1		9/18/2017 16:42	Y		CurbRamp_SDW-28328H	GOOD	SINGLE	
DISTRICT2	S LUCILE ST BETWEEN 6TH AVE S AND MAYNARD AVE S, N SIDE	SDW-44949	L	1		9/18/2017 16:42	Y		CurbRamp_SDW-44949L	GOOD	SINGLE	
DISTRICT2	S LUCILE ST BETWEEN 6TH AVE S AND MAYNARD AVE S, N SIDE	SDW-44949	H	1		9/18/2017 16:42	Y		CurbRamp_SDW-44949H	GOOD	SINGLE	
DISTRICT2	S LUCILE ST BETWEEN 6TH AVE S AND MAYNARD AVE S, S SIDE	SDW-28327	L	1		9/18/2017 16:42	Y		CurbRamp_SDW-28327L	GOOD	SINGLE	
DISTRICT2	S LUCILE ST BETWEEN 6TH AVE S AND MAYNARD AVE S, S SIDE	SDW-28327	H	1		9/18/2017 16:42	Y		CurbRamp_SDW-28327H	GOOD	SINGLE	
DISTRICT2	S LUCILE ST BETWEEN 7TH AVE S AND 8TH AVE S, S SIDE	SDW-28325	L	1		9/18/2017 16:42	Y		CurbRamp_SDW-28325L	GOOD	SINGLE	
DISTRICT2	S LUCILE ST BETWEEN 8TH AVE S AND AIRPORT WAY S, N SIDE	SDW-28324	M	1	N	9/20/2017 16:45	Y	N	CurbRamp_SDW-28324M	GOOD	SINGLE	Y
DISTRICT2	S LUCILE ST BETWEEN M L KING JR ER WAY S AND 37TH AVE S, N SIDE	25724	H	0.5	Y	9/22/2017 17:29	Y		CurbRamp_SDW-25724H	POOR	SHARED	Y
DISTRICT2	S LUCILE ST BETWEEN M L KING JR ER WAY S AND 37TH AVE S, N SIDE	SDW-25724	H	0.5	Y	9/18/2017 16:42	Y		CurbRamp_SDW-25724H	POOR	SHARED	
DISTRICT2	S LUCILE ST BETWEEN MAYNARD AVE S AND 7TH AVE S, N SIDE	SDW-31865	H	0.5		9/18/2017 16:42	Y		CurbRamp_SDW-31865H	GOOD	SHARED	
DISTRICT2	S LUCILE ST BETWEEN MAYNARD AVE S AND 7TH AVE S, N SIDE	SDW-31865	L	1		9/18/2017 16:42	Y		CurbRamp_SDW-31865L	GOOD	SINGLE	
DISTRICT2	S LUCILE ST BETWEEN MAYNARD AVE S AND 7TH AVE S, S SIDE	SDW-28326	H	1		9/18/2017 16:42	Y		CurbRamp_SDW-28326H	GOOD	SINGLE	
DISTRICT2	S LUCILE ST BETWEEN MAYNARD AVE S AND 7TH AVE S, S SIDE	SDW-28326	L	1		9/18/2017 16:42	Y		CurbRamp_SDW-28326L	GOOD	SINGLE	
DISTRICT2	S MAIN ST BETWEEN 10TH AVE S AND 12TH AVE S, N SIDE	SDW-46585	H	1		9/18/2017 16:42	Y		CurbRamp_SDW-46585H	FAIR	SINGLE	
DISTRICT7	S MAIN ST BETWEEN ALASKAN E RDWY WAY S AND 1ST AVE S, N SIDE	SDW-36820	H	1		9/18/2017 16:42	Y		CurbRamp_SDW-36820H	FAIR	SHARED	
DISTRICT7	S MAIN ST BETWEEN ALASKAN E RDWY WAY S AND 1ST AVE S, S SIDE	SDW-36819	H	1	Y	9/18/2017 16:42	Y		CurbRamp_SDW-36819H	POOR	SHARED	
DISTRICT2	S MASSACHUSETTS ST BETWEEN 13TH AVE S AND 14TH AVE S, N SIDE	SDW-21445	L	1	Y	9/22/2017 20:17	Y		CurbRamp_SDW-21445L	POOR	SINGLE	Y
DISTRICT3	S MASSACHUSETTS ST BETWEEN 23RD AVE S AND 24TH AVE S, N SIDE	SDW-19768	H	1		9/22/2017 22:30	Y		CurbRamp_SDW-19768H	GOOD	SINGLE	Y
DISTRICT2	S MASSACHUSETTS ST BETWEEN COLORADO AVE S AND UTAH AVE S, N SIDE	SDW-6780	H	0.5		9/18/2017 16:42	Y		CurbRamp_SDW-6780H	GOOD	SHARED	
DISTRICT2	S MASSACHUSETTS ST BETWEEN UTAH AVE S AND 1ST AVE S, N SIDE	SDW-6779	L	1		9/18/2017 16:42	Y		CurbRamp_SDW-6779L	GOOD	SINGLE	
DISTRICT2	S MAYFLOWER ST BETWEEN 48TH N AVE S AND 50TH AVE S, N SIDE	SDW-25144	H	1	Y	9/18/2017 16:42	Y		CurbRamp_SDW-25144H	POOR	SINGLE	
DISTRICT2	S MAYFLOWER ST BETWEEN 48TH N AVE S AND 50TH AVE S, S SIDE	SDW-42318	H	1	Y	9/18/2017 16:42	Y		CurbRamp_SDW-42318H	POOR	SINGLE	
DISTRICT2	S MAYFLOWER ST BETWEEN 51ST AVE S AND WILSON AVE S, N SIDE	SDW-25146	L	1	Y	9/18/2017 16:42	Y		CurbRamp_SDW-25146L	POOR	SINGLE	
DISTRICT2	S MCCLELLAN ST BETWEEN 25TH AVE S AND 26TH AVE S, N SIDE	SDW-26670	H	1		9/18/2017 16:42	Y		CurbRamp_SDW-26670H	GOOD	SINGLE	
DISTRICT2	S MCCLELLAN ST BETWEEN 25TH AVE S AND 26TH AVE S, S SIDE	SDW-44150	H	0.5		9/18/2017 16:42	Y		CurbRamp_SDW-44150H	GOOD	SHARED	
DISTRICT2	S MCCLELLAN ST BETWEEN 26TH AVE S AND RAINIER AVE S, N SIDE	SDW-26669	L	1		9/18/2017 16:42	Y		CurbRamp_SDW-26669L	GOOD	SINGLE	
DISTRICT2	S MCCLELLAN ST BETWEEN 26TH AVE S AND RAINIER AVE S, S SIDE	SDW-26668	L	0.5		9/18/2017 16:42	Y		CurbRamp_SDW-26668L	GOOD	SHARED	
DISTRICT2	S MCCLELLAN ST BETWEEN 31ST AVE S AND 32ND AVE S, S SIDE	SDW-23674	H	1	Y	9/18/2017 16:42	Y		CurbRamp_SDW-23674H	POOR	SINGLE	
DISTRICT2	S MCCLELLAN ST BETWEEN 32ND AVE S AND 33RD AVE S, S SIDE	SDW-23672	L	1	Y	9/18/2017 16:42	Y		CurbRamp_SDW-23672L	POOR	SINGLE	
DISTRICT2	S MEAD ST BETWEEN 46TH AVE S AND 48TH AVE S, S SIDE	SDW-29445	L	0.5	Y	9/18/2017 16:42	Y		CurbRamp_SDW-29445L	POOR	SHARED	
DISTRICT2	S MEAD ST BETWEEN 46TH AVE S AND 48TH AVE S, S SIDE	SDW-29445	H	1	Y	9/18/2017 16:42	Y		CurbRamp_SDW-29445H	POOR	SINGLE	
DISTRICT2	S MEAD ST BETWEEN RAINIER AVE S AND 46TH AVE S, N SIDE	SDW-29448	H	1	Y	9/18/2017 16:42	Y		CurbRamp_SDW-29448H	POOR	SINGLE	
DISTRICT2	S MEAD ST BETWEEN RAINIER AVE S AND 46TH AVE S, S SIDE	SDW-29447	H	1	Y	9/18/2017 16:42	Y		CurbRamp_SDW-29447H	POOR	SINGLE	
DISTRICT2	S MORGAN ST BETWEEN 28TH AVE S AND 29TH AVE S, S SIDE	SDW-23824	L	1	Y	9/18/2017 16:42	Y		CurbRamp_SDW-23824L	POOR	SINGLE	
DISTRICT2	S MORGAN ST BETWEEN 51ST AVE S AND 52ND AVE S, N SIDE	SDW-29452	H	0.5		9/18/2017 16:42	Y		CurbRamp_SDW-29452H	GOOD	SHARED	
DISTRICT2	S MORGAN ST BETWEEN 51ST AVE S AND 52ND AVE S, S SIDE	SDW-24849	H	0.5		9/18/2017 16:42	Y		CurbRamp_SDW-24849H	GOOD	SHARED	
DISTRICT2	S MORGAN ST BETWEEN 52ND AVE S AND SEWARD PARK S AVE S, N SIDE	SDW-29451	L	0.5		9/18/2017 16:42	Y		CurbRamp_SDW-29451L	GOOD	SHARED	
DISTRICT2	S MORGAN ST BETWEEN 52ND AVE S AND SEWARD PARK S AVE S, N SIDE	SDW-29451	H	0.5		9/18/2017 16:42	Y		CurbRamp_SDW-29451H	GOOD	SINGLE	
DISTRICT2	S MORGAN ST BETWEEN 52ND AVE S AND SEWARD PARK S AVE S, S SIDE	SDW-24848	L	0.5		9/18/2017 16:42	Y		CurbRamp_SDW-24848L	GOOD	SHARED	
DISTRICT2	S MORGAN ST BETWEEN BEACON WR N AVE S AND BEACON ER AVE S, N SIDE	SDW-45720	H	1		9/22/2017 18:07	Y		CurbRamp_SDW-45720H	FAIR	SINGLE	Y
DISTRICT2	S MORGAN ST BETWEEN BEACON WR N AVE S AND BEACON ER AVE S, S SIDE	SDW-45721	L	1		9/22/2017 18:08	Y		CurbRamp_SDW-45721L	FAIR	SINGLE	Y
DISTRICT2	S MORGAN ST BETWEEN BEACON WR N AVE S AND BEACON ER AVE S, S SIDE	SDW-45721	M	1		9/22/2017 18:09	Y		CurbRamp_SDW-45721M	FAIR	SINGLE	Y
DISTRICT2	S MOUNT BAKER EB BV BETWEEN 30TH AVE S AND 31ST AVE S, NW SIDE	SDW-22172	M	1		9/18/2017 16:42	Y		CurbRamp_SDW-22172M	FAIR	SINGLE	
DISTRICT2	S MOUNT BAKER EB BV BETWEEN 31ST AVE S AND 32ND AVE S, NE SIDE	SDW-22171	H	1		9/18/2017 16:42	Y		CurbRamp_SDW-22171H	FAIR	SINGLE	
DISTRICT2	S MOUNT BAKER EB BV BETWEEN 32ND AVE S AND 33RD AVE S, N SIDE	SDW-22169	L	1		9/18/2017 16:42	Y		CurbRamp_SDW-22169L	FAIR	SINGLE	

**SDOT ADA Transition Plan Appendix 5.1c: 2016-2017 Curb Ramp "Virtual Review" Identified Locations**

COUNCIL_DISTRICT	SW_UNITDESC	SW_UNITID	RAMP_LOCATION	COUNT	ASPHALT_ACCESS_POINT	DATE_EDITED	VIRTUAL_REVIEW	REMOVED	RAMP_KEY	CONDITION	CATEGORY	UPLOADED
DISTRICT2	S MOUNT BAKER EB BV BETWEEN S MCCLELLAN ST AND 36TH AVE S, W SIDE	SDW-24296	H	1		9/18/2017 16:42	Y		CurbRamp_SDW-24296H	GOOD	SINGLE	
DISTRICT2	S MOUNT BAKER WB BV BETWEEN 31ST AVE S AND 32ND AVE S, SW SIDE	SDW-24174	H	1		9/18/2017 16:42	Y		CurbRamp_SDW-24174H	FAIR	SINGLE	
DISTRICT2	S MOUNT BAKER WB BV BETWEEN 34TH AVE S AND S MOUNT BAKER TURN RD, S SIDE	SDW-24168	L	1		9/18/2017 16:42	Y		CurbRamp_SDW-24168L	FAIR	SINGLE	
DISTRICT2	S MYRTLE PL BETWEEN 33RD AVE S AND 35TH AVE S, SW SIDE	SDW-23828	H	1	Y	9/18/2017 16:42	Y		CurbRamp_SDW-23828H	POOR	SINGLE	
DISTRICT2	S MYRTLE ST BETWEEN BEACON WR AVE S AND BEACON ER AVE S, N SIDE	SDW-45737	L	1		9/18/2017 16:42	Y		CurbRamp_SDW-45737L	FAIR	SINGLE	
DISTRICT2	S MYRTLE ST BETWEEN BEACON WR AVE S AND BEACON ER AVE S, S SIDE	SDW-45738	L	1		9/18/2017 16:42	Y		CurbRamp_SDW-45738L	FAIR	SINGLE	
DISTRICT2	S MYRTLE ST BETWEEN M L KING JR ER WAY S AND 42ND S AVE S, N SIDE	SDW-25733	H	0.5		9/18/2017 16:42	Y		CurbRamp_SDW-25733H	FAIR	SHARED	
DISTRICT2	S MYRTLE ST BETWEEN RAINIER AVE S AND SEWARD PARK AVE S, N SIDE	SDW-42038	H	1		9/18/2017 16:42	Y		CurbRamp_SDW-42038H	GOOD	SINGLE	
DISTRICT2	S MYRTLE ST BETWEEN RAINIER AVE S AND SEWARD PARK AVE S, S SIDE	SDW-24854	H	0.5		9/18/2017 16:42	Y		CurbRamp_SDW-24854H	GOOD	SHARED	
DISTRICT2	S MYRTLE ST BETWEEN SEWARD PARK AVE S AND BRIGHTON LN S, N SIDE	SDW-24853	L	1		9/18/2017 16:42	Y		CurbRamp_SDW-24853L	GOOD	SINGLE	
DISTRICT2	S ORCAS ST BETWEEN 21ST AVE S AND 22ND AVE S, N SIDE	SDW-21113	H	1	Y	9/18/2017 16:42	Y		CurbRamp_SDW-21113H	POOR	SINGLE	
DISTRICT2	S ORCAS ST BETWEEN 22ND AVE S AND 23RD AVE S, N SIDE	SDW-21112	L	1	Y	9/18/2017 16:42	Y		CurbRamp_SDW-21112L	POOR	SINGLE	
DISTRICT2	S ORCAS ST BETWEEN 25TH AVE S AND 26TH AVE S, N SIDE	SDW-41288	L	1	Y	9/18/2017 16:42	Y		CurbRamp_SDW-41288L	POOR	SINGLE	
DISTRICT2	S ORCAS ST BETWEEN 25TH AVE S AND 26TH AVE S, N SIDE	SDW-41288	H	1	Y	9/18/2017 16:42	Y		CurbRamp_SDW-41288H	POOR	SINGLE	
DISTRICT2	S ORCAS ST BETWEEN 25TH AVE S AND 26TH AVE S, S SIDE	SDW-21160	L	1		9/22/2017 16:10	Y		CurbRamp_SDW-21160L	GOOD	SINGLE	Y
DISTRICT2	S ORCAS ST BETWEEN 26TH AVE S AND CHIEF SEALTH TRL, N SIDE	SDW-45676	L	1	Y	9/18/2017 16:42	Y		CurbRamp_SDW-45676L	POOR	SINGLE	
DISTRICT2	S ORCAS ST BETWEEN 28TH AVE S AND 30TH AVE S, N SIDE	SDW-41287	H	1	Y	9/18/2017 16:42	Y		CurbRamp_SDW-41287H	POOR	SINGLE	
DISTRICT2	S ORCAS ST BETWEEN 30TH AVE S AND 32ND AVE S, N SIDE	SDW-21156	L	1	Y	9/18/2017 16:42	Y		CurbRamp_SDW-21156L	POOR	SINGLE	
DISTRICT2	S ORCAS ST BETWEEN 32ND AVE S AND 33RD AVE S, N SIDE	SDW-23592	H	1	Y	9/20/2017 16:21	Y	N	CurbRamp_SDW-23592H	POOR	SINGLE	Y
DISTRICT2	S ORCAS ST BETWEEN 32ND AVE S AND 33RD AVE S, S SIDE	SDW-23591	H	1	Y	9/20/2017 16:19	Y	N	CurbRamp_SDW-23591H	POOR	SINGLE	Y
DISTRICT2	S ORCAS ST BETWEEN 33RD AVE S AND 35TH W AVE S, N SIDE	SDW-23590	L	1	Y	9/20/2017 16:17	Y	N	CurbRamp_SDW-23590L	POOR	SINGLE	Y
DISTRICT2	S ORCAS ST BETWEEN 33RD AVE S AND 35TH W AVE S, S SIDE	SDW-23589	L	1	Y	9/20/2017 15:41	Y	N	CurbRamp_SDW-23589L	POOR	SINGLE	Y
DISTRICT2	S ORCAS ST BETWEEN 35TH E AVE S AND M L KING JR WR WAY S, S SIDE	SDW-45679	L	1	N	9/20/2017 20:28	Y	N	CurbRamp_SDW-45679L	FAIR	SINGLE	Y
DISTRICT2	S ORCAS ST BETWEEN 6TH AVE S AND 7TH AVE S, NE SIDE	SDW-28350	H	1	Y	9/18/2017 16:42	Y		CurbRamp_SDW-28350H	POOR	SINGLE	
DISTRICT2	S ORCAS ST BETWEEN BEACON ER AVE S AND 25TH AVE S, N SIDE	SDW-21162	H	1	Y	9/22/2017 16:12	Y		CurbRamp_SDW-21162H	POOR	SINGLE	Y
DISTRICT2	S ORCAS ST BETWEEN BEACON WR AVE S AND BEACON ER AVE S, N SIDE	SDW-45754	M	1		9/22/2017 18:15	Y		CurbRamp_SDW-45754M	FAIR	SINGLE	Y
DISTRICT2	S ORCAS ST BETWEEN BEACON WR AVE S AND BEACON ER AVE S, S SIDE	SDW-45755	M	1		9/22/2017 18:16	Y		CurbRamp_SDW-45755M	FAIR	SINGLE	Y
DISTRICT2	S ORCAS ST BETWEEN CHIEF SEALTH TRL AND 28TH AVE S, S SIDE	SDW-21158	H	1		9/18/2017 16:42	Y		CurbRamp_SDW-21158H	GOOD	SINGLE	
DISTRICT2	S OREGON ST BETWEEN 41ST AVE S AND 42ND AVE S, S SIDE	SDW-24005	H	1	Y	9/22/2017 16:50	Y		CurbRamp_SDW-24005H	POOR	SINGLE	Y
DISTRICT2	S OTHELLO ST BETWEEN 38TH AVE S AND 39TH AVE S, N SIDE	SDW-23594	H	1		9/18/2017 16:42	Y		CurbRamp_SDW-23594H	GOOD	SINGLE	
DISTRICT2	S OTHELLO ST BETWEEN BEACON WR AVE S AND BEACON ER AVE S, E SIDE	SDW-45739	H	1		9/18/2017 16:42	Y		CurbRamp_SDW-45739H	FAIR	SINGLE	
DISTRICT2	S OTHELLO ST BETWEEN BEACON WR AVE S AND BEACON ER AVE S, W SIDE	SDW-45740	M	1		9/18/2017 16:42	Y		CurbRamp_SDW-45740M	FAIR	SINGLE	
DISTRICT2	S PEARL ST BETWEEN 51ST AVE S AND 52ND AVE S, N SIDE	SDW-37568	H	1		9/18/2017 16:42	Y		CurbRamp_SDW-37568H	GOOD	SINGLE	
DISTRICT2	S PEARL ST BETWEEN 51ST AVE S AND 52ND AVE S, S SIDE	SDW-28630	H	1		9/18/2017 16:42	Y		CurbRamp_SDW-28630H	GOOD	SINGLE	
DISTRICT2	S PEARL ST BETWEEN 52ND AVE S AND DEAD END 4, S SIDE	SDW-28628	L	1		9/18/2017 16:42	Y		CurbRamp_SDW-28628L	GOOD	SINGLE	
DISTRICT2	S PILGRIM ST BETWEEN DEAD END 2 AND RAINIER AVE S, SE SIDE	SDW-27313	H	0.5		9/18/2017 16:42	Y		CurbRamp_SDW-27313H	POOR	SHARED	
DISTRICT2	S PLUM ST BETWEEN 17TH AVE S AND 18TH AVE S, N SIDE	SDW-21453	H	1	Y	9/22/2017 21:07	Y		CurbRamp_SDW-21453H	POOR	SINGLE	Y
DISTRICT2	S PLUM ST BETWEEN 17TH AVE S AND 18TH AVE S, S SIDE	SDW-21452	H	1	Y	9/22/2017 21:07	Y		CurbRamp_SDW-21452H	POOR	SINGLE	Y
DISTRICT2	S PLUM ST BETWEEN 18TH AVE S AND 19TH AVE S, N SIDE	SDW-21451	L	1	Y	9/22/2017 21:06	Y		CurbRamp_SDW-21451L	POOR	SINGLE	Y
DISTRICT2	S PLUMMER ST BETWEEN MAYNARD AVE S AND 7TH AVE S, S SIDE	SDW-4945	H	1		9/19/2017 22:00	Y		CurbRamp_SDW-4945H	GOOD	SINGLE	Y
DISTRICT2	S PRENTICE ST BETWEEN 56TH AVE S AND 57TH AVE S, S SIDE	SDW-26380	H	1		9/18/2017 16:42	Y		CurbRamp_SDW-26380H	GOOD	SINGLE	
DISTRICT2	S PRENTICE ST BETWEEN 57TH AVE S AND 59TH N AVE S, N SIDE	SDW-26379	H	0.5		9/18/2017 16:42	Y		CurbRamp_SDW-26379H	GOOD	SHARED	
DISTRICT2	S PRENTICE ST BETWEEN 57TH AVE S AND 59TH N AVE S, N SIDE	SDW-26379	L	0.5		9/18/2017 16:42	Y		CurbRamp_SDW-26379	GOOD	SHARED	
DISTRICT2	S PRENTICE ST BETWEEN 57TH AVE S AND 59TH N AVE S, S SIDE	SDW-26378	H	0.5		9/18/2017 16:42	Y		CurbRamp_SDW-26378H	GOOD	SHARED	
DISTRICT2	S PRENTICE ST BETWEEN 57TH AVE S AND 59TH N AVE S, S SIDE	SDW-26378	L	0.5		9/18/2017 16:42	Y		CurbRamp_SDW-26378L	GOOD	SHARED	
DISTRICT2	S PRENTICE ST BETWEEN 59TH S AVE S AND 60TH AVE S, S SIDE	SDW-26376	H	0.5		9/18/2017 16:42	Y		CurbRamp_SDW-26376H	GOOD	SHARED	
DISTRICT2	S PRENTICE ST BETWEEN 59TH S AVE S AND 60TH AVE S, S SIDE	SDW-26376	L	1		9/18/2017 16:42	Y		CurbRamp_SDW-26376L	GOOD	SINGLE	
DISTRICT2	S PRENTICE ST BETWEEN 60TH AVE S AND 61ST AVE S, N SIDE	SDW-26375	H	1		9/18/2017 16:42	Y		CurbRamp_SDW-26375H	GOOD	SINGLE	
DISTRICT2	S PRENTICE ST BETWEEN 60TH AVE S AND 61ST AVE S, S SIDE	SDW-26374	L	0.5		9/18/2017 16:42	Y		CurbRamp_SDW-26374L	GOOD	SHARED	
DISTRICT2	S PRENTICE ST BETWEEN 60TH AVE S AND 61ST AVE S, S SIDE	SDW-26374	H	1		9/18/2017 16:42	Y		CurbRamp_SDW-26374H	GOOD	SINGLE	
DISTRICT2	S RAYMOND ST BETWEEN 18TH AVE S AND 19TH AVE S, N SIDE	SDW-21611	L	1	X	9/20/2017 15:07	Y	N	CurbRamp_SDW-21611L	GOOD	SINGLE	Y
DISTRICT2	S RAYMOND ST BETWEEN BEACON WR AVE S AND BEACON ER AVE S, N SIDE	SDW-45757	M	1		9/22/2017 18:16	Y		CurbRamp_SDW-45757M	FAIR	SINGLE	Y
DISTRICT2	S RAYMOND ST BETWEEN DEAD END 1 AND 18TH AVE S, N SIDE	SDW-21612	H	1	N	9/20/2017 15:09	Y	N	CurbRamp_SDW-21612H	GOOD	SINGLE	Y
DISTRICT1	S ROSE ST BETWEEN 10TH AVE S AND DALLAS AVE S, N SIDE	SDW-34207	L	0.5		9/22/2017 19:05	Y		CurbRamp_SDW-34207L	GOOD	SHARED	Y
DISTRICT1	S ROSE ST BETWEEN 10TH AVE S AND DALLAS AVE S, S SIDE	SDW-34543	L	0.5		9/22/2017 18:57	Y		CurbRamp_SDW-34543L	GOOD	SHARED	Y
DISTRICT2	S ROSE ST BETWEEN 36TH AVE S AND 37TH AVE S, N SIDE	SDW-33314	L	1	Y	9/18/2017 16:42	Y		CurbRamp_SDW-33314L	POOR	SINGLE	
DISTRICT2	S ROSE ST BETWEEN 46TH AVE S AND 47TH AVE S, N SIDE	SDW-43821	L	0.5		9/18/2017 16:42	Y		CurbRamp_SDW-43821L	POOR	SHARED	
DISTRICT2	S ROSE ST BETWEEN 47TH AVE S AND 48TH AVE S, S SIDE	SDW-26782	H	1	Y	9/18/2017 16:42	Y		CurbRamp_SDW-26782H	POOR	SINGLE	
DISTRICT1	S ROSE ST BETWEEN 8TH AVE S AND 10TH AVE S, N SIDE	SDW-34209	L	0.5		9/22/2017 21:47	Y		CurbRamp_SDW-34209L	GOOD	SHARED	Y

SDOT ADA Transition Plan Appendix 5.1c: 2016-2017 Curb Ramp "Virtual Review" Identified Locations

COUNCIL_DISTRICT	SW_UNITDESC	SW_UNITID	RAMP_LOCATION	COUNT	ASPHALT_ACCESS_POINT	DATE_EDITED	VIRTUAL_REVIEW	REMOVED	RAMP_KEY	CONDITION	CATEGORY	UPLOADED
DISTRICT1	S ROSE ST BETWEEN 8TH AVE S AND 10TH AVE S, N SIDE	SDW-34209	H	0.5		9/18/2017 16:42	Y		CurbRamp_SDW-34209H	GOOD	SHARED	
DISTRICT1	S ROSE ST BETWEEN 8TH AVE S AND 10TH AVE S, S SIDE	SDW-34208	L	0.5		9/22/2017 21:46	Y		CurbRamp_SDW-34208L	GOOD	SHARED	Y
DISTRICT1	S ROSE ST BETWEEN 8TH AVE S AND 10TH AVE S, S SIDE	SDW-34208	H	0.5		9/22/2017 19:04	Y		CurbRamp_SDW-34208H	GOOD	SHARED	Y
DISTRICT2	S ROSE ST BETWEEN BEACON ER AVE S AND 36TH AVE S, N SIDE	SDW-33315	H	1	Y	9/18/2017 16:42	Y		CurbRamp_SDW-33315H	POOR	SINGLE	
DISTRICT2	S ROSE ST BETWEEN BEACON WR AVE S AND BEACON ER AVE S, N SIDE	SDW-45838	M	1		9/18/2017 16:42	Y		CurbRamp_SDW-45838M	FAIR	SINGLE	
DISTRICT2	S ROSE ST BETWEEN BEACON WR AVE S AND BEACON ER AVE S, S SIDE	SDW-45837	L	1		9/18/2017 16:42	Y		CurbRamp_SDW-45837L	FAIR	SINGLE	
DISTRICT2	S ROSE ST BETWEEN BEACON WR AVE S AND BEACON ER AVE S, S SIDE	SDW-45837	H	1		9/18/2017 16:42	Y		CurbRamp_SDW-45837H	FAIR	SINGLE	
DISTRICT1	S ROSE ST BETWEEN DALLAS AVE S AND 12TH S AVE S, S SIDE	SDW-34541	L	0.5		9/22/2017 21:54	Y		CurbRamp_SDW-34541L	FAIR	SHARED	Y
DISTRICT2	S ROSE ST BETWEEN DEAD END 5 AND BEACON WR AVE S, S SIDE	SDW-23093	H	1		9/18/2017 16:42	Y		CurbRamp_SDW-23093H	FAIR	SINGLE	
DISTRICT1	S ROSE ST BETWEEN DEAD END 6 AND 8TH AVE S, S SIDE	SDW-34210	H	0.5		9/22/2017 21:48	Y		CurbRamp_SDW-34210H	GOOD	SHARED	Y
DISTRICT2	S ROSE ST BETWEEN WABASH AVE S AND WOLCOTT AVE S, N SIDE	SDW-26531	L	1		9/18/2017 16:42	Y		CurbRamp_SDW-26531L	GOOD	SINGLE	
DISTRICT2	S ROXBURY ST BETWEEN 54TH W AVE S AND 54TH E AVE S, N SIDE	SDW-37571	H	0.5		9/18/2017 16:42	Y		CurbRamp_SDW-37571H	GOOD	SHARED	
DISTRICT2	S ROXBURY ST BETWEEN 54TH W AVE S AND 54TH E AVE S, S SIDE	SDW-4949	H	1		9/18/2017 16:42	Y		CurbRamp_SDW-4949H	GOOD	SINGLE	
DISTRICT2	S ROXBURY ST BETWEEN 56TH E AVE S AND 57TH W AVE S, S SIDE	SDW-27524	H	1		9/18/2017 16:42	Y		CurbRamp_SDW-27524H	GOOD	SINGLE	
DISTRICT2	S ROXBURY ST BETWEEN 59TH AVE S AND 60TH AVE S, S SIDE	SDW-26905	H	1	Y	9/18/2017 16:42	Y		CurbRamp_SDW-26905H	POOR	SINGLE	
DISTRICT2	S SHELTON ST BETWEEN CORSON AVE S AND 12TH AVE S, N SIDE	SDW-24396	L	1	Y	9/20/2017 16:23	Y	N	CurbRamp_SDW-24396L	POOR	SINGLE	Y
DISTRICT2	S SHELTON ST BETWEEN CORSON AVE S AND 12TH AVE S, S SIDE	SDW-21502	L	1	Y	9/20/2017 14:56	Y	N	CurbRamp_SDW-21502L	POOR	SINGLE	Y
DISTRICT2	S SNOQUALMIE ST BETWEEN 51ST AVE S AND 52ND AVE S, N SIDE	SDW-24316	H	0.5		9/22/2017 22:52	Y		CurbRamp_SDW-24316H	GOOD	SHARED	Y
DISTRICT2	S SNOQUALMIE ST BETWEEN 51ST AVE S AND 52ND AVE S, S SIDE	SDW-24315	H	0.5		9/22/2017 22:51	Y		CurbRamp_SDW-24315H	GOOD	SHARED	Y
DISTRICT1	S SOUTHERN ST BETWEEN 10TH AVE S AND DALLAS AVE S, N SIDE	SDW-34345	H	1		9/22/2017 21:51	Y		CurbRamp_SDW-34345H	FAIR	SINGLE	Y
DISTRICT1	S SOUTHERN ST BETWEEN 10TH AVE S AND DALLAS AVE S, N SIDE	SDW-34345	L	1		9/22/2017 21:53	Y		CurbRamp_SDW-34345L	FAIR	SINGLE	Y
DISTRICT1	S SOUTHERN ST BETWEEN 10TH AVE S AND DALLAS AVE S, S SIDE	SDW-34347	L	0.5		9/22/2017 21:53	Y		CurbRamp_SDW-34347L	GOOD	SHARED	Y
DISTRICT1	S SOUTHERN ST BETWEEN 8TH AVE S AND 10TH AVE S, N SIDE	SDW-34339	L	0.5		9/22/2017 21:49	Y		CurbRamp_SDW-34339L	FAIR	SHARED	Y
DISTRICT1	S SOUTHERN ST BETWEEN 8TH AVE S AND 10TH AVE S, S SIDE	SDW-34338	L	0.5		9/22/2017 21:48	Y		CurbRamp_SDW-34338L	FAIR	SHARED	Y
DISTRICT1	S SOUTHERN ST BETWEEN 8TH AVE S AND 10TH AVE S, S SIDE	SDW-34338	H	0.5		9/22/2017 21:42	Y		CurbRamp_SDW-34338H	FAIR	SHARED	Y
DISTRICT1	S SOUTHERN ST BETWEEN DALLAS AVE S AND CITY LIMITS, S SIDE	SDW-43752	L	0.5		9/22/2017 22:09	Y		CurbRamp_SDW-43752L	FAIR	SHARED	Y
DISTRICT1	S SOUTHERN ST BETWEEN DEAD END AND 8TH AVE S, N SIDE	SDW-34341	H	0.5		9/22/2017 21:50	Y		CurbRamp_SDW-34341H	FAIR	SHARED	Y
DISTRICT2	S SPOKANE SR ST BETWEEN 2ND AVE S AND 4TH AVE S, S SIDE	SDW-46557	L	1		9/18/2017 16:42	Y		CurbRamp_SDW-46557L	GOOD	SINGLE	
DISTRICT2	S SPOKANE SR ST BETWEEN 4TH AVE S AND 5TH AVE S, S SIDE	SDW-46532	H	1		9/18/2017 16:42	Y		CurbRamp_SDW-46532H	FAIR	SINGLE	
DISTRICT2	S SPOKANE SR ST BETWEEN 4TH AVE S AND 5TH AVE S, S SIDE	SDW-46532	L	1		9/18/2017 16:42	Y		CurbRamp_SDW-46532L	GOOD	SINGLE	
DISTRICT2	S SPOKANE ST BETWEEN 17TH AVE S AND LAFAYETTE AVE S, N SIDE	SDW-41813	H	1		9/18/2017 16:42	Y		CurbRamp_SDW-41813H	GOOD	SINGLE	
DISTRICT2	S SPOKANE ST BETWEEN 17TH AVE S AND LAFAYETTE AVE S, S SIDE	SDW-21037	H	1		9/18/2017 16:42	Y		CurbRamp_SDW-21037H	GOOD	SINGLE	
DISTRICT2	S SPOKANE ST BETWEEN LAFAYETTE AVE S AND ALAMO PL S, C SIDE	SDW-46492	H	1		9/18/2017 16:42	Y		CurbRamp_SDW-46492H	GOOD	SINGLE	
DISTRICT2	S SPOKANE ST BETWEEN LAFAYETTE AVE S AND ALAMO PL S, C SIDE	SDW-46492	L	1		9/18/2017 16:42	Y		CurbRamp_SDW-46492L	GOOD	SINGLE	
DISTRICT2	S SPOKANE ST BETWEEN LAFAYETTE AVE S AND ALAMO PL S, N SIDE	SDW-22221	L	1		9/18/2017 16:42	Y		CurbRamp_SDW-22221L	GOOD	SINGLE	
DISTRICT2	S SPOKANE ST BETWEEN LAFAYETTE AVE S AND ALAMO PL S, S SIDE	SDW-21036	L	1		9/18/2017 16:42	Y		CurbRamp_SDW-21036L	GOOD	SINGLE	
DISTRICT2	S STATE ST BETWEEN 17TH AVE S AND 18TH AVE S, S SIDE	SDW-21581	H	1	Y	9/22/2017 21:08	Y		CurbRamp_SDW-21581H	POOR	SINGLE	Y
DISTRICT1	S THISTLE ST BETWEEN 10TH AVE S AND 12TH AVE S, N SIDE	SDW-32213	H	0.5		9/22/2017 19:10	Y		CurbRamp_SDW-32213H	GOOD	SHARED	Y
DISTRICT1	S THISTLE ST BETWEEN 10TH AVE S AND 12TH AVE S, N SIDE	SDW-32213	L	0.5		9/22/2017 18:49	Y		CurbRamp_SDW-32213L	GOOD	SHARED	Y
DISTRICT1	S THISTLE ST BETWEEN 10TH AVE S AND 12TH AVE S, S SIDE	SDW-42823	L	0.5		9/22/2017 19:11	Y		CurbRamp_SDW-42823L	POOR	SHARED	Y
DISTRICT1	S THISTLE ST BETWEEN 10TH AVE S AND 12TH AVE S, S SIDE	SDW-42823	H	1		9/22/2017 19:18	Y		CurbRamp_SDW-42823H	GOOD	SINGLE	Y
DISTRICT2	S THISTLE ST BETWEEN 47TH AVE S AND 48TH AVE S, N SIDE	SDW-23971	H	0.5		9/18/2017 16:42	Y		CurbRamp_SDW-23971H	GOOD	SHARED	
DISTRICT2	S THISTLE ST BETWEEN 48TH AVE S AND 50TH AVE S, N SIDE	SDW-23970	L	0.5		9/18/2017 16:42	Y		CurbRamp_SDW-23970L	GOOD	SHARED	
DISTRICT1	S THISTLE ST BETWEEN 8TH AVE S AND 10TH AVE S, N SIDE	SDW-32214	H	0.5		9/22/2017 19:03	Y		CurbRamp_SDW-32214H	GOOD	SHARED	Y
DISTRICT1	S THISTLE ST BETWEEN 8TH AVE S AND 10TH AVE S, N SIDE	SDW-32214	L	1		9/22/2017 21:42	Y		CurbRamp_SDW-32214L	GOOD	SINGLE	Y
DISTRICT1	S THISTLE ST BETWEEN 8TH AVE S AND 10TH AVE S, S SIDE	SDW-45048	L	0.5		9/22/2017 22:11	Y		CurbRamp_SDW-45048L	FAIR	SHARED	Y
DISTRICT2	S THISTLE ST BETWEEN BEACON WR S AVE S AND BEACON ER AVE S, N SIDE	SDW-45842	L	1		9/18/2017 16:42	Y		CurbRamp_SDW-45842L	GOOD	SINGLE	
DISTRICT2	S THISTLE ST BETWEEN BEACON WR S AVE S AND BEACON ER AVE S, N SIDE	SDW-45842	H	1		9/18/2017 16:42	Y		CurbRamp_SDW-45842H	GOOD	SINGLE	
DISTRICT2	S THISTLE ST BETWEEN BEACON WR S AVE S AND BEACON ER AVE S, S SIDE	SDW-45841	L	1		9/18/2017 16:42	Y		CurbRamp_SDW-45841L	GOOD	SINGLE	
DISTRICT2	S THISTLE ST BETWEEN BEACON WR S AVE S AND BEACON ER AVE S, S SIDE	SDW-45841	H	1		9/18/2017 16:42	Y		CurbRamp_SDW-45841H	GOOD	SINGLE	
DISTRICT2	S THISTLE ST BETWEEN DEAD END 3 AND 46TH AVE S, N SIDE	SDW-23959	H	0.5	Y	9/18/2017 16:42	Y		CurbRamp_SDW-23959H	POOR	SHARED	
DISTRICT2	S TRENTON ST BETWEEN 44TH AVE S AND RENTON AVE S, N SIDE	SDW-46248	L	1		9/18/2017 16:42	Y		CurbRamp_SDW-46248L	GOOD	SINGLE	
DISTRICT2	S VAN DYKE RD BETWEEN SEWARD PARK AVE S AND HAMPTON RD S, N SIDE	SDW-28632	L	0.5		9/18/2017 16:42	Y		CurbRamp_SDW-28632L	GOOD	SHARED	
DISTRICT2	S WALKER ST BETWEEN 18TH AVE S AND 19TH AVE S, N SIDE	SDW-20109	H	1	Y	9/22/2017 20:50	Y		CurbRamp_SDW-20109H	POOR	SINGLE	Y
DISTRICT2	S WALKER ST BETWEEN 18TH AVE S AND 19TH AVE S, N SIDE	SDW-20109	L	1	Y	9/22/2017 20:51	Y		CurbRamp_SDW-20109L	POOR	SINGLE	Y
DISTRICT2	S WALKER ST BETWEEN 18TH AVE S AND 19TH AVE S, S SIDE	SDW-20114	H	1	Y	9/22/2017 20:57	Y		CurbRamp_SDW-20114H	POOR	SINGLE	Y
DISTRICT2	S WALKER ST BETWEEN 18TH AVE S AND 19TH AVE S, S SIDE	SDW-20114	L	1	Y	9/22/2017 20:58	Y		CurbRamp_SDW-20114L	POOR	SINGLE	Y
DISTRICT2	S WALKER ST BETWEEN 19TH AVE S AND 20TH AVE S, N SIDE	SDW-20113	H	1	Y	9/22/2017 20:56	Y		CurbRamp_SDW-20113H	POOR	SINGLE	Y
DISTRICT2	S WALKER ST BETWEEN 19TH AVE S AND 20TH AVE S, N SIDE	SDW-20113	L	1	Y	9/22/2017 20:57	Y		CurbRamp_SDW-20113L	POOR	SINGLE	Y



**SDOT ADA Transition Plan Appendix 5.1c: 2016-2017 Curb Ramp "Virtual Review" Identified Locations**

COUNCIL_DISTRICT	SW_UNITDESC	SW_UNITID	RAMP_LOCATION	COUNT	ASPHALT_ACCESS_POINT	DATE_EDITED	VIRTUAL_REVIEW	REMOVED	RAMP_KEY	CONDITION	CATEGORY	UPLOADED
DISTRICT2	S WALKER ST BETWEEN 19TH AVE S AND 20TH AVE S, S SIDE	SDW-20112	H	1	Y	9/22/2017 20:55	Y		CurbRamp_SDW-20112H	POOR	SINGLE	Y
DISTRICT2	S WALKER ST BETWEEN 19TH AVE S AND 20TH AVE S, S SIDE	SDW-20112	L	1	Y	9/22/2017 20:56	Y		CurbRamp_SDW-20112L	POOR	SINGLE	Y
DISTRICT2	S WALKER ST BETWEEN 20TH AVE S AND 21ST AVE S, S SIDE	SDW-20110	L	1	Y	9/22/2017 20:51	Y		CurbRamp_SDW-20110L	POOR	SINGLE	Y
DISTRICT2	S WARSAW ST BETWEEN 38TH AVE S AND M L KING JR WR WAY S, S SIDE	SDW-23600	L	1	Y	9/18/2017 16:42	Y		CurbRamp_SDW-23600L	POOR	SINGLE	
DISTRICT2	S WARSAW ST BETWEEN CARLETON AVE S AND FLORA AVE S, S SIDE	SDW-44885	H	0.5	N	9/20/2017 19:50	Y	N	CurbRamp_SDW-44885H	GOOD	SHARED	Y
DISTRICT2	S WARSAW ST BETWEEN FLORA AVE S AND ELLIS AVE S, S SIDE	SDW-34395	L	0.5	N	9/20/2017 19:20	Y	N	CurbRamp_SDW-34395L	GOOD	SHARED	Y
DISTRICT3	S WASHINGTON ST BETWEEN 29TH AVE S AND 30TH AVE S, S SIDE	SDW-18842	H	0.5		9/18/2017 16:42	Y		CurbRamp_SDW-18842H	FAIR	SHARED	
DISTRICT7	S WASHINGTON ST BETWEEN ALASKAN E RDWY WAY S AND 1ST AVE S, S SIDE	SDW-34620	M	1		9/18/2017 16:42	Y		CurbRamp_SDW-34620M	FAIR	SINGLE	
DISTRICT7	S WASHINGTON ST BETWEEN OCCIDENTAL AVE S AND 2ND AVE S, S SIDE	SDW-34618	L	1		9/18/2017 16:42	Y		CurbRamp_SDW-34618L	GOOD	SINGLE	
DISTRICT2	S WEBSTER ST BETWEEN BEACON ER S AVE S AND 33RD AVE S, S SIDE	SDW-20221	L	1	Y	9/18/2017 16:42	Y		CurbRamp_SDW-20221L	POOR	SINGLE	
DISTRICT2	S WEBSTER ST BETWEEN BEACON WR N AVE S AND BEACON ER N AVE S, NW SIDE	SDW-45764	L	1		9/18/2017 16:42	Y		CurbRamp_SDW-45764L	GOOD	SINGLE	
DISTRICT2	S WEBSTER ST BETWEEN BEACON WR N AVE S AND BEACON ER N AVE S, SE SIDE	SDW-45765	M	1		9/18/2017 16:42	Y		CurbRamp_SDW-45765M		SINGLE	
DISTRICT2	S WEBSTER ST BETWEEN BEACON WR S AVE S AND BEACON ER S AVE S, NW SIDE	SDW-45766	H	1	Y	9/18/2017 16:42	Y		CurbRamp_SDW-45766H		SINGLE	
DISTRICT2	S WEBSTER ST BETWEEN BEACON WR S AVE S AND BEACON ER S AVE S, SE SIDE	SDW-45767	M	1		9/18/2017 16:42	Y		CurbRamp_SDW-45767M	GOOD	SINGLE	
DISTRICT2	S WILLOW ST BETWEEN FLORA AVE S AND ELLIS AVE S, N SIDE	SDW-34403	H	0.5		9/18/2017 16:42	Y		CurbRamp_SDW-34403H	GOOD	SHARED	
DISTRICT2	S WILLOW ST BETWEEN FLORA AVE S AND ELLIS AVE S, S SIDE	SDW-34402	H	0.5		9/18/2017 16:42	Y		CurbRamp_SDW-34402H	GOOD	SHARED	
DISTRICT2	S WINTHROP ST BETWEEN 27TH AVE S AND M L KING JR WAY S, N SIDE	SDW-23604	H	1		9/18/2017 16:42	Y		CurbRamp_SDW-23604H	GOOD	SHARED	
DISTRICT2	S WINTHROP ST BETWEEN 27TH AVE S AND M L KING JR WAY S, N SIDE	SDW-23604	L	1		9/18/2017 16:42	Y		CurbRamp_SDW-23604L	GOOD	SINGLE	
DISTRICT5	SAND POINT WAY NE BETWEEN NE 123RD ST AND SAND POINT ER WAY NE, NE SIDE	SDW-4362	L	1		9/18/2017 16:42	Y		CurbRamp_SDW-4362L	FAIR	SINGLE	
DISTRICT4	SAND POINT WAY NE BETWEEN NE 65TH ST AND NE 70TH ST, E SIDE	SDW-15523	H	1		9/20/2017 16:31	Y		CurbRamp_SDW-15523H	FAIR	SINGLE	
DISTRICT4	SAND POINT WAY NE BETWEEN NE 70TH ST AND NE 74TH ST, W SIDE	SDW-46543	L	1		9/20/2017 16:41	Y		CurbRamp_SDW-46543L	FAIR	SINGLE	
DISTRICT6	SEAVIEW AVE NW BETWEEN NW 61ST ST AND NW 67TH ST, W SIDE	SDW-46454	L	1		9/18/2017 16:42	Y		CurbRamp_SDW-46454L	GOOD	SINGLE	
DISTRICT6	SEAVIEW AVE NW BETWEEN NW 61ST ST AND NW 67TH ST, W SIDE	SDW-46454	M	1		9/18/2017 16:42	Y		CurbRamp_SDW-46454M	GOOD	SINGLE	
DISTRICT6	SEAVIEW AVE NW BETWEEN NW 61ST ST AND NW 67TH ST, W SIDE	SDW-46454	H	1		9/18/2017 16:42	Y		CurbRamp_SDW-46454H	GOOD	SINGLE	
DISTRICT6	SEAVIEW AVE NW BETWEEN NW 61ST ST AND NW 67TH ST, W SIDE	SDW-39336	H	1		9/18/2017 16:42	Y		CurbRamp_SDW-39336H	GOOD	SINGLE	
DISTRICT6	SEAVIEW AVE NW BETWEEN NW 61ST ST AND NW 67TH ST, W SIDE	SDW-46455	L	1		9/18/2017 16:42	Y		CurbRamp_SDW-46455L	GOOD	SINGLE	
DISTRICT6	SEAVIEW AVE NW BETWEEN NW 67TH ST AND NW 75TH ST, W SIDE	SDW-46462	L	1		9/18/2017 16:42	Y		CurbRamp_SDW-46462L	GOOD	SINGLE	
DISTRICT6	SEAVIEW AVE NW BETWEEN NW 67TH ST AND NW 75TH ST, W SIDE	SDW-46462	H	1		9/18/2017 16:42	Y		CurbRamp_SDW-46462H	GOOD	SINGLE	
DISTRICT6	SEAVIEW AVE NW BETWEEN NW 67TH ST AND NW 75TH ST, W SIDE	SDW-46456	H	1		9/18/2017 16:42	Y		CurbRamp_SDW-46456H	GOOD	SINGLE	
DISTRICT6	SEAVIEW AVE NW BETWEEN NW 67TH ST AND NW 75TH ST, W SIDE	SDW-46463	L	1		9/18/2017 16:42	Y		CurbRamp_SDW-46463L	GOOD	SINGLE	
DISTRICT6	SEAVIEW AVE NW BETWEEN NW 75TH ST AND SEAVIEW PL NW, W SIDE	SDW-36435	H	1		9/18/2017 16:42	Y		CurbRamp_SDW-36435H	GOOD	SINGLE	
DISTRICT6	SEAVIEW AVE NW BETWEEN NW 75TH ST AND SEAVIEW PL NW, W SIDE	SDW-46425	H	1		9/18/2017 16:42	Y		CurbRamp_SDW-46425H	GOOD	SINGLE	
DISTRICT6	SEAVIEW AVE NW BETWEEN NW 75TH ST AND SEAVIEW PL NW, W SIDE	SDW-46426	L	1		9/18/2017 16:42	Y		CurbRamp_SDW-46426L	GOOD	SINGLE	
DISTRICT6	SEAVIEW PL NW BETWEEN SEAVIEW AVE NW AND GOLDEN GARDENS DR NW, E SIDE	SDW-5488	L	1		9/18/2017 16:42	Y		CurbRamp_SDW-5488L	GOOD	SINGLE	
DISTRICT7	SENECA ST BETWEEN 6TH AVE AND HUBBELL PL, SE SIDE	SDW-27431	H	1		9/18/2017 16:42	Y		CurbRamp_SDW-27431H	FAIR	SINGLE	
DISTRICT7	SENECA ST BETWEEN ALASKAN WAY AND ALASKAN E RDWY WAY, NW SIDE	SDW-5487	L	1		9/18/2017 16:42	Y	Y	CurbRamp_SDW-5487L	GOOD	SINGLE	
DISTRICT7	SENECA ST BETWEEN ALASKAN WAY AND ALASKAN E RDWY WAY, NW SIDE	SDW-5487	H	1		9/18/2017 16:42	Y	Y	CurbRamp_SDW-5487H	GOOD	SINGLE	
DISTRICT2	SEWARD PARK AVE S BETWEEN LAKE SHORE DR S AND S VAN DYKE RD, NW SIDE	SDW-40177	L	0.5		9/18/2017 16:42	Y		CurbRamp_SDW-40177L	GOOD	SHARED	
DISTRICT2	SEWARD PARK AVE S BETWEEN LAKE SHORE DR S AND S VAN DYKE RD, SE SIDE	SDW-19883	H	0.5		9/18/2017 16:42	Y		CurbRamp_SDW-19883H	GOOD	SHARED	
DISTRICT2	SEWARD PARK AVE S BETWEEN LAKE SHORE DR S AND S VAN DYKE RD, SE SIDE	SDW-19883	L	0.5		9/18/2017 16:42	Y		CurbRamp_SDW-19883L	GOOD	SHARED	
DISTRICT2	SEWARD PARK AVE S BETWEEN S FRONTENAC ST AND S MYRTLE ST, E SIDE	SDW-21851	H	1		9/18/2017 16:42	Y		CurbRamp_SDW-21851H	GOOD	SINGLE	
DISTRICT2	SEWARD PARK AVE S BETWEEN S FRONTENAC ST AND S MYRTLE ST, W SIDE	SDW-21972	H	1		9/18/2017 16:42	Y		CurbRamp_SDW-21972H	GOOD	SINGLE	
DISTRICT2	SEWARD PARK AVE S BETWEEN S JUNEAU ST AND LAKE SHORE DR S, E SIDE	SDW-19884	H	0.5		9/18/2017 16:42	Y		CurbRamp_SDW-19884H	GOOD	SHARED	
DISTRICT2	SEWARD PARK AVE S BETWEEN S JUNEAU ST AND LAKE SHORE DR S, W SIDE	SDW-40178	H	0.5		9/18/2017 16:42	Y		CurbRamp_SDW-40178H	GOOD	SHARED	
DISTRICT2	SEWARD PARK AVE S BETWEEN S MYRTLE ST AND S ORCHARD ST, E SIDE	SDW-40905	L	1		9/18/2017 16:42	Y		CurbRamp_SDW-40905L	GOOD	SINGLE	
DISTRICT2	SEWARD PARK AVE S BETWEEN S MYRTLE ST AND S ORCHARD ST, W SIDE	SDW-21850	L	0.5		9/18/2017 16:42	Y		CurbRamp_SDW-21850L	GOOD	SHARED	
DISTRICT2	SEWARD PARK AVE S BETWEEN S MYRTLE ST AND S ORCHARD ST, W SIDE	SDW-21850	H	1		9/18/2017 16:42	Y		CurbRamp_SDW-21850H	FAIR	SINGLE	
DISTRICT2	SEWARD PARK AVE S BETWEEN S ORCHARD ST AND S OTHELLO ST, W SIDE	SDW-21849	L	1		9/18/2017 16:42	Y		CurbRamp_SDW-21849L	FAIR	SINGLE	
DISTRICT2	SEWARD PARK AVE S BETWEEN S VAN DYKE RD AND OAKHURST S RD S, SE SIDE	SDW-5492	L	1		9/18/2017 16:42	Y		CurbRamp_SDW-5492L	GOOD	SINGLE	
DISTRICT6	SHILSHOLE AVE NW BETWEEN 20TH AVE NW AND NW VERNON PL, NE SIDE	SDW-4660	L	1	Y	9/18/2017 16:42	Y		CurbRamp_SDW-4660L	POOR	SINGLE	
DISTRICT6	SHILSHOLE AVE NW BETWEEN 22ND AVE NW AND 24TH AVE NW, NE SIDE	SDW-5495	L	1		9/18/2017 16:42	Y		CurbRamp_SDW-5495L	FAIR	SINGLE	
DISTRICT6	SHILSHOLE AVE NW BETWEEN NW 46TH ST AND 17TH AVE NW, NE SIDE	SDW-4665	H	1	Y	9/18/2017 16:42	Y		CurbRamp_SDW-4665H	POOR	SINGLE	
DISTRICT6	SHILSHOLE AVE NW BETWEEN NW VERNON PL AND 22ND AVE NW, NE SIDE	SDW-5497	L	1	Y	9/18/2017 16:42	Y		CurbRamp_SDW-5497L	POOR	SINGLE	
DISTRICT1	SHINKLE PL SW BETWEEN SW MYRTLE ST AND 27TH N AVE SW, E SIDE	SDW-46407	H	1		9/18/2017 16:42	Y		CurbRamp_SDW-46407H	GOOD	SINGLE	
DISTRICT1	SHINKLE PL SW BETWEEN SW MYRTLE ST AND 27TH N AVE SW, E SIDE	SDW-46407	L	1		9/18/2017 16:42	Y		CurbRamp_SDW-46407L	GOOD	SINGLE	
DISTRICT1	SHINKLE PL SW BETWEEN SW MYRTLE ST AND 27TH N AVE SW, W SIDE	SDW-46408	L	1		9/18/2017 16:42	Y		CurbRamp_SDW-46408L	GOOD	SINGLE	
DISTRICT1	SHINKLE PL SW BETWEEN SW MYRTLE ST AND 27TH N AVE SW, W SIDE	SDW-46408	H	1		9/18/2017 16:42	Y		CurbRamp_SDW-46408H	GOOD	SINGLE	
DISTRICT2	SODO TRAIL BETWEEN S HOLGATE ST AND S LANDER ST, E SIDE	SDW-46525	H	0.5		9/18/2017 16:42	Y		CurbRamp_SDW-46525H	FAIR	SHARED	
DISTRICT2	SODO TRAIL BETWEEN S HOLGATE ST AND S LANDER ST, W SIDE	SDW-46524	H	0.5		9/18/2017 16:42	Y		CurbRamp_SDW-46524H	FAIR	SHARED	

**SDOT ADA Transition Plan Appendix 5.1c: 2016-2017 Curb Ramp "Virtual Review" Identified Locations**

COUNCIL_DISTRICT	SW_UNITDESC	SW_UNITID	RAMP_LOCATION	COUNT	ASPHALT_ACCESS_POINT	DATE_EDITED	VIRTUAL_REVIEW	REMOVED	RAMP_KEY	CONDITION	CATEGORY	UPLOADED
DISTRICT7	SPRING ST BETWEEN POST AVE AND 1ST AVE, NW SIDE	SDW-45001	L	0.5	Y	9/18/2017 16:42	Y		CurbRamp_SDW-45001L	POOR	SHARED	
DISTRICT7	SPRING ST BETWEEN POST AVE AND 1ST AVE, SE SIDE	SDW-29693	L	0.5	Y	9/18/2017 16:42	Y		CurbRamp_SDW-29693L	POOR	SHARED	
DISTRICT7	SPRING ST BETWEEN WESTERN AVE AND POST AVE, NW SIDE	SDW-27357	H	0.5	Y	9/18/2017 16:42	Y		CurbRamp_SDW-27357H	POOR	SHARED	
DISTRICT7	SPRING ST BETWEEN WESTERN AVE AND POST AVE, SE SIDE	SDW-43579	H	0.5	Y	9/18/2017 16:42	Y		CurbRamp_SDW-43579H	POOR	SHARED	
DISTRICT7	STEWART ST BETWEEN 1ST AVE AND 2ND AVE, NW SIDE	SDW-7052	H	1		9/18/2017 16:42	Y		CurbRamp_SDW-7052H	FAIR	SINGLE	
DISTRICT7	STEWART ST BETWEEN BOREN AVE AND MINOR AVE, SE SIDE	SDW-27263	L	1		9/18/2017 16:42	Y		CurbRamp_SDW-27263L	GOOD	SINGLE	
DISTRICT7	STEWART ST BETWEEN DENNY WAY AND YALE AVE N, SE SIDE	SDW-27260	L	1		9/18/2017 16:42	Y		CurbRamp_SDW-27260L	FAIR	SINGLE	
DISTRICT7	STEWART ST BETWEEN DENNY WAY AND YALE AVE N, SE SIDE	SDW-27260	H	1		9/18/2017 16:42	Y		CurbRamp_SDW-27260H	FAIR	SINGLE	
DISTRICT6	STONE AVE N BETWEEN GREEN LAKE DR N AND N 82ND S ST, E SIDE	SDW-15814	H	1		9/18/2017 16:42	Y		CurbRamp_SDW-15814H	GOOD	SINGLE	
DISTRICT6	STONE AVE N BETWEEN GREEN LAKE DR N AND N 82ND S ST, W SIDE	SDW-15813	H	1		9/18/2017 16:42	Y		CurbRamp_SDW-15813H	GOOD	SINGLE	
DISTRICT6	STONE AVE N BETWEEN N 82ND S ST AND N 82ND N ST, W SIDE	SDW-15326	L	1		9/18/2017 16:42	Y		CurbRamp_SDW-15326L	GOOD	SINGLE	
DISTRICT5	STONE AVE N BETWEEN N 95TH ST AND N 96TH ST, W SIDE	SDW-16431	H	0.5		9/18/2017 16:42	Y		CurbRamp_SDW-16431H	GOOD	SHARED	
DISTRICT5	STONE AVE N BETWEEN N 96TH ST AND N 97TH ST, W SIDE	SDW-41184	L	0.5		9/18/2017 16:42	Y		CurbRamp_SDW-41184L	GOOD	SHARED	
DISTRICT3	SUMMIT AVE BETWEEN E HOWELL E ST AND E DENNY WAY, W SIDE	SDW-29916	L	0.5		9/18/2017 16:42	Y		CurbRamp_SDW-29916L	POOR	SHARED	
DISTRICT4	SUNNYSIDE AVE N BETWEEN N PACIFIC ST AND N 37TH ST, W SIDE	SDW-4552	L	0.5		9/18/2017 16:42	Y		CurbRamp_SDW-4552L	GOOD	SHARED	
DISTRICT1	SUNSET AVE SW BETWEEN 46TH AVE SW AND SW SEATTLE ST, NW SIDE	SDW-25438	H	1		9/18/2017 16:42	Y		CurbRamp_SDW-25438H	FAIR	SINGLE	
DISTRICT1	SW 104TH ST BETWEEN 38TH AVE SW AND 39TH AVE SW, S SIDE	SDW-29339	L	1		9/22/2017 21:37	Y		CurbRamp_SDW-29339L	GOOD	SINGLE	Y
DISTRICT1	SW 104TH ST BETWEEN 38TH AVE SW AND 39TH AVE SW, S SIDE	SDW-29339	H	1		9/22/2017 21:37	Y		CurbRamp_SDW-29339H	GOOD	SINGLE	Y
DISTRICT1	SW ADMIRAL WAY BETWEEN WALNUT AVE SW AND 41ST AVE SW, N SIDE	SDW-29654	L	1		9/18/2017 16:42	Y		CurbRamp_SDW-29654L	GOOD	SINGLE	
DISTRICT1	SW ALASKA ST BETWEEN 47TH AVE SW AND 48TH AVE SW, N SIDE	SDW-42201	H	1		9/18/2017 16:42	Y		CurbRamp_SDW-42201H	GOOD	SINGLE	
DISTRICT1	SW ALASKA ST BETWEEN 48TH AVE SW AND 49TH AVE SW, N SIDE	SDW-30815	L	1		9/18/2017 16:42	Y		CurbRamp_SDW-30815L	GOOD	SINGLE	
DISTRICT1	SW ANDOVER ST BETWEEN SW AVALON WAY AND 32ND AVE SW, N SIDE	SDW-22548	L	0.5		9/18/2017 16:42	Y		CurbRamp_SDW-22548L	GOOD	SHARED	
DISTRICT1	SW ANDOVER ST BETWEEN SW AVALON WAY AND 32ND AVE SW, S SIDE	SDW-22547	L	0.5		9/18/2017 16:42	Y		CurbRamp_SDW-22547L	GOOD	SHARED	
DISTRICT1	SW AUSTIN ST BETWEEN DUMAR WAY SW AND 19TH AVE SW, S SIDE	SDW-41533	H	1	Y	9/18/2017 16:42	Y		CurbRamp_SDW-41533H	POOR	SINGLE	
DISTRICT1	SW AVALON WAY BETWEEN 30TH AVE SW AND SW GENESEE ST, NW SIDE	SDW-23157	L	0.5		9/18/2017 16:42	Y		CurbRamp_SDW-23157L	GOOD	SHARED	
DISTRICT1	SW AVALON WAY BETWEEN SW BRADFORD ST AND 30TH AVE SW, W SIDE	SDW-23160	H	0.5		9/18/2017 16:42	Y		CurbRamp_SDW-23160H	GOOD	SHARED	
DISTRICT1	SW BARTON ST BETWEEN 10TH AVE SW AND 11TH AVE SW, N SIDE	SDW-26176	H	1	Y	9/22/2017 21:25	Y		CurbRamp_SDW-26176H	POOR	SINGLE	Y
DISTRICT1	SW BARTON ST BETWEEN 10TH AVE SW AND 11TH AVE SW, N SIDE	SDW-26176	L	1	Y	9/22/2017 21:26	Y		CurbRamp_SDW-26176L	POOR	SINGLE	Y
DISTRICT1	SW BARTON ST BETWEEN 10TH AVE SW AND 11TH AVE SW, S SIDE	SDW-26175	H	1	Y	9/22/2017 21:24	Y		CurbRamp_SDW-26175H	POOR	SINGLE	Y
DISTRICT1	SW BARTON ST BETWEEN 10TH AVE SW AND 11TH AVE SW, S SIDE	SDW-26175	L	1	Y	9/22/2017 21:25	Y		CurbRamp_SDW-26175L	POOR	SINGLE	Y
DISTRICT1	SW BARTON ST BETWEEN 11TH AVE SW AND 12TH AVE SW, N SIDE	SDW-26174	H	0.5		9/22/2017 21:23	Y		CurbRamp_SDW-26174H	FAIR	SHARED	Y
DISTRICT1	SW BARTON ST BETWEEN 11TH AVE SW AND 12TH AVE SW, N SIDE	SDW-26174	L	1	Y	9/22/2017 21:24	Y		CurbRamp_SDW-26174L	POOR	SINGLE	Y
DISTRICT1	SW BARTON ST BETWEEN 11TH AVE SW AND 12TH AVE SW, S SIDE	SDW-43207	L	1	Y	9/22/2017 22:07	Y		CurbRamp_SDW-43207L	POOR	SINGLE	Y
DISTRICT1	SW BARTON ST BETWEEN 20TH AVE SW AND 21ST AVE SW, N SIDE	SDW-26041	L	0.5		9/22/2017 23:22	Y		CurbRamp_SDW-26041L	GOOD	SHARED	Y
DISTRICT1	SW BARTON ST BETWEEN 35TH AVE SW AND 36TH AVE SW, N SIDE	SDW-29834	H	0.5		9/22/2017 21:40	Y		CurbRamp_SDW-29834H	GOOD	SHARED	Y
DISTRICT1	SW BARTON ST BETWEEN 35TH AVE SW AND 36TH AVE SW, S SIDE	SDW-29833	H	0.5		9/18/2017 16:42	Y		CurbRamp_SDW-29833H	GOOD	SHARED	
DISTRICT1	SW BARTON ST BETWEEN 36TH AVE SW AND 37TH AVE SW, N SIDE	SDW-29832	H	0.5		9/22/2017 21:39	Y		CurbRamp_SDW-29832H	GOOD	SHARED	Y
DISTRICT1	SW BARTON ST BETWEEN 36TH AVE SW AND 37TH AVE SW, N SIDE	SDW-29832	L	1		9/22/2017 21:39	Y		CurbRamp_SDW-29832L	GOOD	SINGLE	Y
DISTRICT1	SW BARTON ST BETWEEN 36TH AVE SW AND 37TH AVE SW, S SIDE	SDW-29831	L	1		9/22/2017 21:38	Y		CurbRamp_SDW-29831L	GOOD	SINGLE	Y
DISTRICT1	SW BARTON ST BETWEEN 36TH AVE SW AND 37TH AVE SW, S SIDE	SDW-29831	H	1		9/18/2017 16:42	Y		CurbRamp_SDW-29831H	GOOD	SINGLE	
DISTRICT1	SW BARTON ST BETWEEN 37TH AVE SW AND 38TH E AVE SW, N SIDE	SDW-45497	L	0.5		9/22/2017 20:23	Y		CurbRamp_SDW-45497L	GOOD	SHARED	Y
DISTRICT1	SW BARTON ST BETWEEN 37TH AVE SW AND 38TH E AVE SW, S SIDE	SDW-45498	L	1		9/22/2017 22:12	Y		CurbRamp_SDW-45498L	GOOD	SINGLE	Y
DISTRICT1	SW BARTON ST BETWEEN 37TH AVE SW AND 38TH E AVE SW, S SIDE	SDW-45498	H	1		9/18/2017 16:42	Y		CurbRamp_SDW-45498H	GOOD	SINGLE	
DISTRICT1	SW BARTON ST BETWEEN 38TH E AVE SW AND 38TH W AVE SW, N SIDE	SDW-29830	H	0.5		9/18/2017 16:42	Y		CurbRamp_SDW-29830H	GOOD	SHARED	
DISTRICT1	SW BARTON ST BETWEEN 38TH E AVE SW AND 38TH W AVE SW, S SIDE	SDW-29829	L	1		9/18/2017 16:42	Y		CurbRamp_SDW-29829L	GOOD	SINGLE	
DISTRICT1	SW BARTON ST BETWEEN 38TH W AVE SW AND 39TH AVE SW, N SIDE	SDW-29828	L	0.5		9/18/2017 16:42	Y		CurbRamp_SDW-29828L	GOOD	SHARED	
DISTRICT1	SW BARTON ST BETWEEN 38TH W AVE SW AND 39TH AVE SW, N SIDE	SDW-29828	H	0.5		9/18/2017 16:42	Y		CurbRamp_SDW-29828H	GOOD	SHARED	
DISTRICT1	SW BARTON ST BETWEEN 39TH AVE SW AND 40TH AVE SW, N SIDE	SDW-29826	L	0.5		9/18/2017 16:42	Y		CurbRamp_SDW-29826L	FAIR	SHARED	
DISTRICT1	SW BARTON ST BETWEEN 39TH AVE SW AND 40TH AVE SW, N SIDE	SDW-29826	H	1		9/18/2017 16:42	Y		CurbRamp_SDW-29826H	FAIR	SINGLE	
DISTRICT1	SW BARTON ST BETWEEN 39TH AVE SW AND 40TH AVE SW, S SIDE	SDW-29825	H	1		9/18/2017 16:42	Y		CurbRamp_SDW-29825H	GOOD	SINGLE	
DISTRICT1	SW BARTON ST BETWEEN 40TH AVE SW AND SW DIRECTOR E ST, N SIDE	SDW-29824	H	0.5		9/18/2017 16:42	Y		CurbRamp_SDW-29824H	FAIR	SHARED	
DISTRICT1	SW BARTON ST BETWEEN 40TH AVE SW AND SW DIRECTOR E ST, N SIDE	SDW-29824	L	1		9/18/2017 16:42	Y		CurbRamp_SDW-29824L	FAIR	SINGLE	
DISTRICT1	SW BARTON ST BETWEEN 40TH AVE SW AND SW DIRECTOR E ST, S SIDE	SDW-29823	H	1		9/18/2017 16:42	Y		CurbRamp_SDW-29823H	GOOD	SINGLE	
DISTRICT1	SW BARTON ST BETWEEN 40TH AVE SW AND SW DIRECTOR E ST, S SIDE	SDW-29823	L	1		9/18/2017 16:42	Y		CurbRamp_SDW-29823L	GOOD	SINGLE	
DISTRICT1	SW BARTON ST BETWEEN 8TH AVE SW AND 9TH AVE SW, N SIDE	SDW-26179	H	1	Y	9/22/2017 21:30	Y		CurbRamp_SDW-26179H	POOR	SINGLE	Y
DISTRICT1	SW BARTON ST BETWEEN 8TH AVE SW AND 9TH AVE SW, S SIDE	SDW-26178	H	1	Y	9/22/2017 21:29	Y		CurbRamp_SDW-26178H	POOR	SINGLE	Y
DISTRICT1	SW BARTON ST BETWEEN 9TH AVE SW AND 10TH AVE SW, N SIDE	SDW-26177	H	1	Y	9/22/2017 21:28	Y		CurbRamp_SDW-26177H	POOR	SINGLE	Y
DISTRICT1	SW BARTON ST BETWEEN 9TH AVE SW AND 10TH AVE SW, N SIDE	SDW-26177	L	1	Y	9/22/2017 21:29	Y		CurbRamp_SDW-26177L	POOR	SINGLE	Y
DISTRICT1	SW BARTON ST BETWEEN 9TH AVE SW AND 10TH AVE SW, S SIDE	SDW-43208	L	1	Y	9/22/2017 22:08	Y		CurbRamp_SDW-43208L	POOR	SINGLE	Y

**SDOT ADA Transition Plan Appendix 5.1c: 2016-2017 Curb Ramp "Virtual Review" Identified Locations**

COUNCIL_DISTRICT	SW_UNITDESC	SW_UNITID	RAMP_LOCATION	COUNT	ASPHALT_ACCESS_POINT	DATE_EDITED	VIRTUAL_REVIEW	REMOVED	RAMP_KEY	CONDITION	CATEGORY	UPLOADED
DISTRICT1	SW BARTON ST BETWEEN 9TH AVE SW AND 10TH AVE SW, S SIDE	SDW-43208	H	1	Y	9/22/2017 22:08	Y		CurbRamp_SDW-43208H	POOR	SINGLE	Y
DISTRICT1	SW BARTON ST BETWEEN SW DIRECTOR E ST AND SW HENDERSON ST, NE SIDE	SDW-29822	L	0.5		9/18/2017 16:42	Y		CurbRamp_SDW-29822L	FAIR	SHARED	
DISTRICT1	SW BARTON ST BETWEEN SW DIRECTOR E ST AND SW HENDERSON ST, NE SIDE	SDW-29822	H	1		9/18/2017 16:42	Y		CurbRamp_SDW-29822H	FAIR	SINGLE	
DISTRICT1	SW BARTON ST BETWEEN SW DIRECTOR E ST AND SW HENDERSON ST, SW SIDE	SDW-29821	L	1		9/22/2017 23:28	Y		CurbRamp_SDW-29821L	GOOD	SINGLE	Y
DISTRICT1	SW BARTON ST BETWEEN SW DIRECTOR E ST AND SW HENDERSON ST, SW SIDE	SDW-29821	H	1		9/22/2017 23:27	Y		CurbRamp_SDW-29821H	GOOD	SINGLE	Y
DISTRICT1	SW BARTON ST BETWEEN SW HENDERSON ST AND 41ST AVE SW, NE SIDE	SDW-43978	L	0.5		9/18/2017 16:42	Y		CurbRamp_SDW-43978L	GOOD	SHARED	
DISTRICT1	SW BRANDON ST BETWEEN 25TH AVE SW AND 26TH AVE SW, S SIDE	SDW-26127	L	1		9/18/2017 16:42	Y		CurbRamp_SDW-26127L	GOOD	SINGLE	
DISTRICT1	SW BRANDON ST BETWEEN 26TH AVE SW AND 28TH AVE SW, N SIDE	SDW-26126	L	1		9/18/2017 16:42	Y		CurbRamp_SDW-26126L	GOOD	SINGLE	
DISTRICT1	SW BRANDON ST BETWEEN DELRIDGE WAY SW AND 25TH AVE SW, S SIDE	SDW-43801	H	1		9/18/2017 16:42	Y		CurbRamp_SDW-43801H	GOOD	SINGLE	
DISTRICT1	SW COLLEGE ST BETWEEN 41ST S AVE SW AND 42ND AVE SW, N SIDE	SDW-42984	L	0.5		9/18/2017 16:42	Y		CurbRamp_SDW-42984L	POOR	SHARED	
DISTRICT1	SW COLLEGE ST BETWEEN 41ST S AVE SW AND 42ND AVE SW, S SIDE	SDW-32949	L	0.5		9/18/2017 16:42	Y		CurbRamp_SDW-32949L	POOR	SHARED	
DISTRICT1	SW COLLEGE ST BETWEEN WALNUT AVE SW AND 41ST N AVE SW, S SIDE	SDW-32950	L	0.5		9/18/2017 16:42	Y		CurbRamp_SDW-32950L	POOR	SHARED	
DISTRICT1	SW DAWSON ST BETWEEN 16TH AVE SW AND 17TH AVE SW, SE SIDE	SDW-23205	H	1	Y	9/18/2017 16:42	Y		CurbRamp_SDW-23205H	POOR	SINGLE	
DISTRICT1	SW DAWSON ST BETWEEN 17TH AVE SW AND 18TH AVE SW, S SIDE	SDW-23202	H	1	Y	9/18/2017 16:42	Y		CurbRamp_SDW-23202H	POOR	SINGLE	
DISTRICT1	SW DAWSON ST BETWEEN 18TH AVE SW AND 21ST AVE SW, S SIDE	SDW-23200	L	1	Y	9/18/2017 16:42	Y		CurbRamp_SDW-23200L	POOR	SINGLE	
DISTRICT1	SW DIRECTOR ST BETWEEN 40TH AVE SW AND SW BARTON E ST, N SIDE	SDW-29962	H	0.5		9/18/2017 16:42	Y		CurbRamp_SDW-29962H	FAIR	SHARED	
DISTRICT1	SW DIRECTOR ST BETWEEN 40TH AVE SW AND SW BARTON E ST, S SIDE	SDW-29843	H	0.5		9/18/2017 16:42	Y		CurbRamp_SDW-29843H	FAIR	SHARED	
DISTRICT1	SW DIRECTOR ST BETWEEN 43RD PL SW AND 44TH AVE SW, NE SIDE	SDW-28432	H	0.5		9/22/2017 21:35	Y		CurbRamp_SDW-28432H	GOOD	SHARED	Y
DISTRICT1	SW DIRECTOR ST BETWEEN 43RD PL SW AND 44TH AVE SW, SW SIDE	SDW-28431	H	0.5		9/22/2017 21:34	Y		CurbRamp_SDW-28431H	GOOD	SHARED	Y
DISTRICT1	SW DIRECTOR ST BETWEEN 44TH AVE SW AND 45TH AVE SW, N SIDE	SDW-28430	L	0.5		9/22/2017 22:04	Y		CurbRamp_SDW-28430L	GOOD	SHARED	Y
DISTRICT1	SW DIRECTOR ST BETWEEN 44TH AVE SW AND 45TH AVE SW, S SIDE	SDW-28429	L	0.5		9/22/2017 21:34	Y		CurbRamp_SDW-28429L	GOOD	SHARED	Y
DISTRICT1	SW EDMUNDS ST BETWEEN 48TH AVE SW AND 49TH AVE SW, N SIDE	SDW-27903	H	0.5		9/18/2017 16:42	Y		CurbRamp_SDW-27903H	GOOD	SHARED	
DISTRICT1	SW EDMUNDS ST BETWEEN 49TH AVE SW AND 50TH AVE SW, N SIDE	SDW-27901	L	0.5		9/18/2017 16:42	Y		CurbRamp_SDW-27901L	GOOD	SHARED	
DISTRICT1	SW EDMUNDS ST BETWEEN DEAD END 2 AND FAUNTLEROY WAY SW, N SIDE	SDW-33420	H	1		9/18/2017 16:42	Y		CurbRamp_SDW-33420H	GOOD	SINGLE	
DISTRICT1	SW EDMUNDS ST BETWEEN DEAD END 2 AND FAUNTLEROY WAY SW, S SIDE	SDW-33419	H	1		9/18/2017 16:42	Y		CurbRamp_SDW-33419H	GOOD	SINGLE	
DISTRICT1	SW ELMGROVE ST BETWEEN DEAD END 2 AND 6TH AVE SW, S SIDE	SDW-24653	H	1		9/22/2017 21:16	Y		CurbRamp_SDW-24653H	FAIR	SINGLE	Y
DISTRICT1	SW FINDLAY ST BETWEEN 25TH AVE SW AND 26TH AVE SW, N SIDE	SDW-25029	L	1		9/18/2017 16:42	Y		CurbRamp_SDW-25029L	GOOD	SINGLE	
DISTRICT1	SW FINDLAY ST BETWEEN 29TH AVE SW AND 30TH AVE SW, N SIDE	SDW-25027	H	0.5		9/18/2017 16:42	Y		CurbRamp_SDW-25027H	GOOD	SHARED	
DISTRICT1	SW FINDLAY ST BETWEEN 29TH AVE SW AND 30TH AVE SW, S SIDE	SDW-25026	H	0.5		9/18/2017 16:42	Y		CurbRamp_SDW-25026	GOOD	SHARED	
DISTRICT1	SW FINDLAY ST BETWEEN 38TH AVE SW AND FAUNTLEROY WAY SW, S SIDE	SDW-33425	L	1		9/18/2017 16:42	Y		CurbRamp_SDW-33425L	GOOD	SINGLE	
DISTRICT1	SW FINDLAY ST BETWEEN DEAD END 4 AND 38TH AVE SW, S SIDE	SDW-43432	H	1		9/18/2017 16:42	Y		CurbRamp_SDW-43432H	GOOD	SINGLE	
DISTRICT1	SW FLORIDA ST BETWEEN 11TH AVE SW AND 13TH AVE SW, S SIDE	SDW-40528	H	1		9/18/2017 16:42	Y		CurbRamp_SDW-40528H	FAIR	SINGLE	
DISTRICT1	SW GENESEE ST BETWEEN 47TH AVE SW AND 48TH AVE SW, N SIDE	SDW-31391	L	0.5		9/18/2017 16:42	Y		CurbRamp_SDW-31391L	GOOD	SHARED	
DISTRICT1	SW GENESEE ST BETWEEN 47TH AVE SW AND 48TH AVE SW, S SIDE	SDW-28904	L	1		9/18/2017 16:42	Y		CurbRamp_SDW-28904L	GOOD	SINGLE	
DISTRICT1	SW GENESEE ST BETWEEN 50TH AVE SW AND 51ST AVE SW, N SIDE	SDW-31388	H	1		9/18/2017 16:42	Y		CurbRamp_SDW-31388H	FAIR	SINGLE	
DISTRICT1	SW GENESEE ST BETWEEN 50TH AVE SW AND 51ST AVE SW, S SIDE	SDW-28902	H	0.5		9/18/2017 16:42	Y		CurbRamp_SDW-28902H	GOOD	SHARED	
DISTRICT1	SW GENESEE ST BETWEEN 51ST AVE SW AND 52ND AVE SW, N SIDE	SDW-30787	L	0.5		9/18/2017 16:42	Y		CurbRamp_SDW-30787L	GOOD	SHARED	
DISTRICT1	SW GENESEE ST BETWEEN 51ST AVE SW AND 52ND AVE SW, S SIDE	SDW-28901	L	1		9/18/2017 16:42	Y		CurbRamp_SDW-28901L	GOOD	SINGLE	
DISTRICT1	SW GENESEE ST BETWEEN GLENN WAY SW AND 47TH AVE SW, N SIDE	SDW-31392	H	0.5		9/18/2017 16:42	Y		CurbRamp_SDW-31392H	GOOD	SHARED	
DISTRICT1	SW GENESEE ST BETWEEN GLENN WAY SW AND 47TH AVE SW, S SIDE	SDW-42615	H	0.5		9/18/2017 16:42	Y		CurbRamp_SDW-42615H	GOOD	SHARED	
DISTRICT1	SW GRAHAM ST BETWEEN 42ND AVE SW AND CALIFORNIA AVE SW, N SIDE	SDW-30060	L	0.5		9/18/2017 16:42	Y		CurbRamp_SDW-30060L	POOR	SHARED	
DISTRICT1	SW GRAHAM ST BETWEEN 47TH AVE SW AND 48TH AVE SW, S SIDE	SDW-42293	L	0.5		9/18/2017 16:42	Y		CurbRamp_SDW-42293L	POOR	SHARED	
DISTRICT1	SW GRAHAM ST BETWEEN 49TH AVE SW AND 50TH AVE SW, S SIDE	SDW-42292	H	0.5		9/18/2017 16:42	Y		CurbRamp_SDW-42292H	POOR	SHARED	
DISTRICT1	SW HANFORD ST BETWEEN DEAD END 3 AND 56TH AVE SW, S SIDE	SDW-46303	H	0.5		9/18/2017 16:42	Y		CurbRamp_SDW-46303H	FAIR	SHARED	
DISTRICT1	SW HENDERSON ST BETWEEN 10TH AVE SW AND 11TH AVE SW, S SIDE	SDW-27028	L	1		9/22/2017 21:32	Y		CurbRamp_SDW-27028L	FAIR	SINGLE	Y
DISTRICT1	SW HENDERSON ST BETWEEN 11TH AVE SW AND 12TH AVE SW, N SIDE	SDW-44365	H	1		9/22/2017 22:10	Y		CurbRamp_SDW-44365H	POOR	SINGLE	Y
DISTRICT1	SW HENDERSON ST BETWEEN 15TH AVE SW AND 16TH AVE SW, S SIDE	SDW-26419	L	1		9/22/2017 23:25	Y		CurbRamp_SDW-26419L	GOOD	SINGLE	Y
DISTRICT1	SW HENDERSON ST BETWEEN 40TH AVE SW AND SW BARTON ST, NW SIDE	SDW-45264	H	0.5		9/18/2017 16:42	Y		CurbRamp_SDW-45264H	GOOD	SHARED	
DISTRICT1	SW HENDERSON ST BETWEEN 40TH AVE SW AND SW BARTON ST, SE SIDE	SDW-29966	H	1		9/18/2017 16:42	Y		CurbRamp_SDW-29966H	FAIR	SINGLE	
DISTRICT1	SW HENDERSON ST BETWEEN 9TH AVE SW AND 10TH AVE SW, S SIDE	SDW-44366	H	1		9/22/2017 22:11	Y		CurbRamp_SDW-44366H	FAIR	SINGLE	Y
DISTRICT1	SW HOLLY ST BETWEEN 12TH AVE SW AND 13TH AVE SW, S SIDE	SDW-43799	H	1	Y	9/18/2017 16:42	Y		CurbRamp_SDW-43799H	POOR	SINGLE	
DISTRICT1	SW HOLLY ST BETWEEN 13TH AVE SW AND 14TH AVE SW, S SIDE	SDW-23225	L	1	Y	9/18/2017 16:42	Y		CurbRamp_SDW-23225L	POOR	SINGLE	
DISTRICT1	SW HOLLY ST BETWEEN 39TH AVE SW AND 40TH AVE SW, S SIDE	SDW-29577	L	0.5		9/18/2017 16:42	Y		CurbRamp_SDW-29577L	FAIR	SHARED	
DISTRICT1	SW HOLLY ST BETWEEN SYLVAN WAY SW AND 31ST AVE SW, N SIDE	SDW-9282	L	1		9/18/2017 16:42	Y		CurbRamp_SDW-9282L	GOOD	SINGLE	
DISTRICT1	SW HOLLY ST BETWEEN SYLVAN WAY SW AND 31ST AVE SW, S SIDE	SDW-9281	L	1		9/18/2017 16:42	Y		CurbRamp_SDW-9281L	GOOD	SINGLE	
DISTRICT1	SW HUDSON ST BETWEEN 49TH AVE SW AND 50TH AVE SW, S SIDE	SDW-29510	H	1		9/18/2017 16:42	Y		CurbRamp_SDW-29510H	GOOD	SINGLE	
DISTRICT1	SW HUDSON ST BETWEEN 50TH AVE SW AND 51ST AVE SW, N SIDE	SDW-29509	H	0.5		9/18/2017 16:42	Y		CurbRamp_SDW-29509H	GOOD	SHARED	
DISTRICT1	SW HUDSON ST BETWEEN 50TH AVE SW AND 51ST AVE SW, S SIDE	SDW-29508	H	0.5		9/18/2017 16:42	Y		CurbRamp_SDW-29508H	GOOD	SHARED	
DISTRICT1	SW HUDSON ST BETWEEN 50TH AVE SW AND 51ST AVE SW, S SIDE	SDW-29508	M	1		9/18/2017 16:42	Y		CurbRamp_SDW-29508M	GOOD	SINGLE	

SDOT ADA Transition Plan Appendix 5.1c: 2016-2017 Curb Ramp "Virtual Review" Identified Locations

COUNCIL_DISTRICT	SW_UNITDESC	SW_UNITID	RAMP_LOCATION	COUNT	ASPHALT_ACCESS_POINT	DATE_EDITED	VIRTUAL_REVIEW	REMOVED	RAMP_KEY	CONDITION	CATEGORY	UPLOADED
DISTRICT1	SW HUDSON ST BETWEEN 50TH AVE SW AND 51ST AVE SW, S SIDE	SDW-29508	L	1		9/18/2017 16:42	Y		CurbRamp_SDW-29508L	GOOD	SINGLE	
DISTRICT1	SW HUDSON ST BETWEEN 51ST AVE SW AND AUTUMN LN SW, S SIDE	SDW-29506	L	1		9/18/2017 16:42	Y		CurbRamp_SDW-29506L	GOOD	SINGLE	
DISTRICT1	SW JUNEAU ST BETWEEN 32ND AVE SW AND 34TH AVE SW, S SIDE	SDW-25162	H	1	Y	9/18/2017 16:42	Y		CurbRamp_SDW-25162H	POOR	SINGLE	
DISTRICT1	SW KENYON ST BETWEEN 15TH AVE SW AND 16TH AVE SW, S SIDE	SDW-26218	L	0.5		9/18/2017 16:42	Y		CurbRamp_SDW-26218L	GOOD	SHARED	
DISTRICT1	SW KENYON ST BETWEEN 39TH AVE SW AND 41ST AVE SW, N SIDE	SDW-30637	L	0.5		9/18/2017 16:42	Y		CurbRamp_SDW-30637L	GOOD	SHARED	
DISTRICT1	SW KENYON ST BETWEEN 39TH AVE SW AND 41ST AVE SW, S SIDE	SDW-30636	L	0.5		9/18/2017 16:42	Y		CurbRamp_SDW-30636L	GOOD	SHARED	
DISTRICT1	SW MORGAN ST BETWEEN 31ST E AVE SW AND SYLVAN E WAY SW, NW SIDE	SDW-46413	L	1		9/18/2017 16:42	Y		CurbRamp_SDW-46413L	GOOD	SINGLE	
DISTRICT1	SW MORGAN ST BETWEEN 31ST E AVE SW AND SYLVAN E WAY SW, NW SIDE	SDW-46413	H	1		9/18/2017 16:42	Y		CurbRamp_SDW-46413H	GOOD	SINGLE	
DISTRICT1	SW MORGAN ST BETWEEN 31ST E AVE SW AND SYLVAN E WAY SW, SE SIDE	SDW-46414	H	1		9/18/2017 16:42	Y		CurbRamp_SDW-46414H	GOOD	SINGLE	
DISTRICT1	SW MORGAN ST BETWEEN 31ST E AVE SW AND SYLVAN E WAY SW, SE SIDE	SDW-46414	L	1		9/18/2017 16:42	Y		CurbRamp_SDW-46414L	GOOD	SINGLE	
DISTRICT1	SW MORGAN ST BETWEEN 49TH AVE SW AND 50TH AVE SW, N SIDE	SDW-27203	H	0.5		9/18/2017 16:42	Y		CurbRamp_SDW-27203H		SHARED	
DISTRICT1	SW MYRTLE ST BETWEEN 14TH AVE SW AND 16TH AVE SW, N SIDE	SDW-26545	L	1	Y	9/18/2017 16:42	Y		CurbRamp_SDW-26545L	POOR	SINGLE	
DISTRICT1	SW MYRTLE ST BETWEEN 18TH AVE SW AND 21ST AVE SW, N SIDE	SDW-26540	H	1	Y	9/22/2017 23:25	Y		CurbRamp_SDW-26540H	POOR	SINGLE	Y
DISTRICT1	SW MYRTLE ST BETWEEN 28TH AVE SW AND 29TH AVE SW, N SIDE	SDW-31550	L	1		9/18/2017 16:42	Y		CurbRamp_SDW-31550L	GOOD	SINGLE	
DISTRICT1	SW MYRTLE ST BETWEEN 30TH AVE SW AND 31ST E AVE SW, N SIDE	SDW-30947	H	1	N	9/20/2017 20:04	Y	N	CurbRamp_SDW-30947H	GOOD	SINGLE	Y
DISTRICT1	SW MYRTLE ST BETWEEN 30TH AVE SW AND 31ST E AVE SW, S SIDE	SDW-30946	H	1		9/18/2017 16:42	Y		CurbRamp_SDW-30946H	GOOD	SINGLE	
DISTRICT1	SW MYRTLE ST BETWEEN 31ST E AVE SW AND 31ST W AVE SW, N SIDE	SDW-44561	L	1		9/18/2017 16:42	Y		CurbRamp_SDW-44561L	GOOD	SINGLE	
DISTRICT1	SW MYRTLE ST BETWEEN 31ST E AVE SW AND 31ST W AVE SW, S SIDE	SDW-30945	L	1		9/18/2017 16:42	Y		CurbRamp_SDW-30945L	GOOD	SINGLE	
DISTRICT1	SW MYRTLE ST BETWEEN SHINKLE PL SW AND 27TH AVE SW, N SIDE	SDW-46399	H	1		9/18/2017 16:42	Y		CurbRamp_SDW-46399H	GOOD	SINGLE	
DISTRICT1	SW MYRTLE ST BETWEEN SHINKLE PL SW AND 27TH AVE SW, N SIDE	SDW-46399	L	1		9/18/2017 16:42	Y		CurbRamp_SDW-46399L	GOOD	SINGLE	
DISTRICT1	SW MYRTLE ST BETWEEN SHINKLE PL SW AND 27TH AVE SW, S SIDE	SDW-46400	L	1		9/18/2017 16:42	Y		CurbRamp_SDW-46400L	GOOD	SINGLE	
DISTRICT1	SW MYRTLE ST BETWEEN SHINKLE PL SW AND 27TH AVE SW, S SIDE	SDW-46400	H	1		9/18/2017 16:42	Y		CurbRamp_SDW-46400H	GOOD	SINGLE	
DISTRICT1	SW MYRTLE ST BETWEEN SW SYLVAN HEIGHTS DR AND SHINKLE PL SW, N SIDE	SDW-46405	H	1		9/18/2017 16:42	Y		CurbRamp_SDW-46405H	GOOD	SINGLE	
DISTRICT1	SW MYRTLE ST BETWEEN SW SYLVAN HEIGHTS DR AND SHINKLE PL SW, S SIDE	SDW-46406	H	1		9/18/2017 16:42	Y		CurbRamp_SDW-46406H	GOOD	SINGLE	
DISTRICT1	SW OTHELLO ST BETWEEN 39TH N AVE SW AND 40TH AVE SW, S SIDE	SDW-44970	H	0.5		9/18/2017 16:42	Y		CurbRamp_SDW-44970H	POOR	SHARED	
DISTRICT1	SW ROXBURY ST BETWEEN 11TH AVE SW AND 12TH AVE SW, N SIDE	SDW-24700	H	1		9/22/2017 21:18	Y		CurbRamp_SDW-24700H	FAIR	SINGLE	Y
DISTRICT1	SW ROXBURY ST BETWEEN 12TH AVE SW AND 13TH AVE SW, N SIDE	SDW-24699	L	1		9/22/2017 21:17	Y		CurbRamp_SDW-24699L	FAIR	SINGLE	Y
DISTRICT1	SW ROXBURY ST BETWEEN 13TH AVE SW AND 14TH AVE SW, N SIDE	SDW-42028	H	1		9/22/2017 22:05	Y		CurbRamp_SDW-42028H	FAIR	SINGLE	Y
DISTRICT1	SW ROXBURY ST BETWEEN 14TH AVE SW AND 15TH AVE SW, N SIDE	SDW-24696	L	1		9/22/2017 21:17	Y		CurbRamp_SDW-24696L	FAIR	SINGLE	Y
DISTRICT1	SW ROXBURY ST BETWEEN 22ND AVE SW AND 23RD AVE SW, N SIDE	SDW-43547	L	1	Y	9/22/2017 22:09	Y		CurbRamp_SDW-43547L	POOR	SINGLE	Y
DISTRICT1	SW ROXBURY ST BETWEEN 7TH E AVE SW AND 7TH W AVE SW, N SIDE	SDW-44298	H	1		9/22/2017 22:10	Y		CurbRamp_SDW-44298H	FAIR	SINGLE	Y
DISTRICT1	SW ROXBURY ST BETWEEN 9TH AVE SW AND 10TH AVE SW, N SIDE	SDW-24703	L	1		9/22/2017 21:18	Y		CurbRamp_SDW-24703L	FAIR	SINGLE	Y
DISTRICT1	SW ROXBURY ST BETWEEN DELRIDGE WAY SW AND 17TH AVE SW, N SIDE	SDW-46369	M	1		9/22/2017 22:14	Y		CurbRamp_SDW-46369M	GOOD	SINGLE	Y
DISTRICT1	SW ROXBURY ST BETWEEN DELRIDGE WAY SW AND 17TH AVE SW, N SIDE	SDW-46369	L	1		9/22/2017 22:14	Y		CurbRamp_SDW-46369L	GOOD	SINGLE	Y
DISTRICT1	SW ROXBURY ST BETWEEN DELRIDGE WAY SW AND 17TH AVE SW, N SIDE	SDW-46369	H	1		9/22/2017 22:13	Y		CurbRamp_SDW-46369H	GOOD	SINGLE	Y
DISTRICT1	SW ROXBURY ST BETWEEN KELSEY LN SW AND 22ND AVE SW, N SIDE	SDW-29083	H	1	Y	9/22/2017 21:36	Y		CurbRamp_SDW-29083H	POOR	SINGLE	Y
DISTRICT1	SW SPOKANE ST BETWEEN 42ND AVE SW AND CALIFORNIA AVE SW, S SIDE	SDW-28653	H	0.5		9/18/2017 16:42	Y		CurbRamp_SDW-28653H	FAIR	SHARED	
DISTRICT1	SW SPOKANE ST BETWEEN 59TH AVE SW AND 60TH AVE SW, N SIDE	SDW-26197	H	0.5		9/22/2017 23:24	Y		CurbRamp_SDW-26197H	GOOD	SHARED	Y
DISTRICT1	SW SPOKANE ST BETWEEN 59TH AVE SW AND 60TH AVE SW, S SIDE	SDW-26196	H	0.5		9/22/2017 23:23	Y		CurbRamp_SDW-26196H	GOOD	SHARED	Y
DISTRICT1	SW SYLVAN HEIGHTS DR BETWEEN 27TH AVE SW AND SYLVAN WAY SW, NE SIDE	SDW-46393	H	1		9/18/2017 16:42	Y		CurbRamp_SDW-46393H	GOOD	SINGLE	
DISTRICT1	SW SYLVAN HEIGHTS DR BETWEEN 27TH AVE SW AND SYLVAN WAY SW, NE SIDE	SDW-46393	L	1		9/18/2017 16:42	Y		CurbRamp_SDW-46393L	GOOD	SINGLE	
DISTRICT1	SW SYLVAN HEIGHTS DR BETWEEN 27TH AVE SW AND SYLVAN WAY SW, SW SIDE	SDW-46394	H	1		9/18/2017 16:42	Y		CurbRamp_SDW-46394H	GOOD	SINGLE	
DISTRICT1	SW SYLVAN HEIGHTS DR BETWEEN 27TH AVE SW AND SYLVAN WAY SW, SW SIDE	SDW-46394	L	1		9/18/2017 16:42	Y		CurbRamp_SDW-46394L	GOOD	SINGLE	
DISTRICT1	SW SYLVAN HEIGHTS DR BETWEEN SW MYRTLE ST AND 27TH AVE SW, NE SIDE	SDW-46395	H	1		9/18/2017 16:42	Y		CurbRamp_SDW-46395H	GOOD	SINGLE	
DISTRICT1	SW SYLVAN HEIGHTS DR BETWEEN SW MYRTLE ST AND 27TH AVE SW, SW SIDE	SDW-46396	H	1		9/18/2017 16:42	Y		CurbRamp_SDW-46396H	GOOD	SINGLE	
DISTRICT1	SW THISTLE ST BETWEEN 13TH AVE SW AND 14TH E AVE SW, N SIDE	SDW-26242	H	1	Y	9/22/2017 21:31	Y		CurbRamp_SDW-26242H	POOR	SINGLE	Y
DISTRICT1	SW THISTLE ST BETWEEN 26TH AVE SW AND 27TH AVE SW, N SIDE	SDW-29980	H	0.5		9/22/2017 21:41	Y		CurbRamp_SDW-29980H	GOOD	SHARED	Y
DISTRICT1	SW THISTLE ST BETWEEN 31ST AVE SW AND 32ND AVE SW, S SIDE	SDW-29086	L	0.5		9/22/2017 21:36	Y		CurbRamp_SDW-29086L	GOOD	SHARED	Y
DISTRICT1	SW THISTLE ST BETWEEN DEAD END 2 AND 5TH AVE SW, N SIDE	SDW-46386	H	0.5		9/22/2017 22:15	Y		CurbRamp_SDW-46386H	GOOD	SHARED	Y
DISTRICT1	SW TRENTON ST BETWEEN 35TH AVE SW AND 36TH AVE SW, N SIDE	SDW-30472	H	0.5		9/18/2017 16:42	Y		CurbRamp_SDW-30472H	POOR	SHARED	
DISTRICT1	SW TRENTON ST BETWEEN 36TH AVE SW AND 37TH AVE SW, N SIDE	SDW-30470	L	0.5		9/18/2017 16:42	Y		CurbRamp_SDW-30470L	POOR	SHARED	
DISTRICT1	SW WALKER ST BETWEEN 41ST AVE SW AND 42ND AVE SW, S SIDE	SDW-33576	L	0.5		9/18/2017 16:42	Y		CurbRamp_SDW-33576L	POOR	SHARED	
DISTRICT1	SW WALKER ST BETWEEN 41ST AVE SW AND 42ND AVE SW, S SIDE	SDW-33576	H	1		9/18/2017 16:42	Y		CurbRamp_SDW-33576H	POOR	SINGLE	
DISTRICT1	SW WALKER ST BETWEEN 42ND AVE SW AND CALIFORNIA AVE SW, S SIDE	SDW-33574	L	1		9/18/2017 16:42	Y		CurbRamp_SDW-33574L	POOR	SINGLE	
DISTRICT1	SW WALKER ST BETWEEN 44TH AVE SW AND FERRY AVE SW, N SIDE	SDW-33571	H	1	Y	9/18/2017 16:42	Y		CurbRamp_SDW-33571H	POOR	SINGLE	
DISTRICT1	SW WALKER ST BETWEEN 44TH AVE SW AND FERRY AVE SW, S SIDE	SDW-33570	L	0.5		9/18/2017 16:42	Y		CurbRamp_SDW-33570L	POOR	SHARED	
DISTRICT1	SW WALKER ST BETWEEN CALIFORNIA AVE SW AND 44TH AVE SW, S SIDE	SDW-33572	H	0.5		9/18/2017 16:42	Y		CurbRamp_SDW-33572H	POOR	SHARED	
DISTRICT1	SW WALKER ST BETWEEN FERRY AVE SW AND 45TH AVE SW, N SIDE	SDW-33569	L	1		9/18/2017 16:42	Y		CurbRamp_SDW-33569L	POOR	SINGLE	
DISTRICT1	SW YANCY ST BETWEEN 28TH AVE SW AND 30TH AVE SW, S SIDE	SDW-20432	H	1		9/18/2017 16:42	Y		CurbRamp_SDW-20432H	GOOD	SINGLE	

SDOT ADA Transition Plan Appendix 5.1c: 2016-2017 Curb Ramp "Virtual Review" Identified Locations

COUNCIL_DISTRICT	SW_UNITDESC	SW_UNITID	RAMP_LOCATION	COUNT	ASPHALT_ACCESS_POINT	DATE_EDITED	VIRTUAL_REVIEW	REMOVED	RAMP_KEY	CONDITION	CATEGORY	UPLOADED
DISTRICT1	SYLVAN WAY SW BETWEEN HIGH POINT DR SW AND SW SYLVAN HEIGHTS DR, NE SIDE	SDW-45098	H	1	Y	9/18/2017 16:42	Y		CurbRamp_SDW-45098H	POOR	SINGLE	
DISTRICT1	SYLVAN WAY SW BETWEEN HIGH POINT DR SW AND SW SYLVAN HEIGHTS DR, NE SIDE	SDW-45098	L	1		9/18/2017 16:42	Y		CurbRamp_SDW-45098L	GOOD	SINGLE	
DISTRICT1	SYLVAN WAY SW BETWEEN HIGH POINT DR SW AND SW SYLVAN HEIGHTS DR, SW SIDE	SDW-38387	H	0		9/18/2017 16:42	Y		CurbRamp_SDW-38387H	GOOD	SINGLE	
DISTRICT1	SYLVAN WAY SW BETWEEN HIGH POINT DR SW AND SW SYLVAN HEIGHTS DR, SW SIDE	SDW-38387	L	1		9/18/2017 16:42	Y		CurbRamp_SDW-38387L	GOOD	SINGLE	
DISTRICT1	SYLVAN WAY SW BETWEEN SW MORGAN E ST AND HIGH POINT DR SW, E SIDE	SDW-5967	H	1		9/18/2017 16:42	Y		CurbRamp_SDW-5967H	GOOD	SINGLE	
DISTRICT1	SYLVAN WAY SW BETWEEN SW MORGAN E ST AND HIGH POINT DR SW, W SIDE	SDW-36937	H	1		9/18/2017 16:42	Y		CurbRamp_SDW-36937H	GOOD	SINGLE	
DISTRICT1	SYLVAN WAY SW BETWEEN SW SYLVAN HEIGHTS DR AND SW ORCHARD ST	SDW-46392	H	1		9/18/2017 16:42	Y		CurbRamp_SDW-46392H	GOOD	SINGLE	
DISTRICT1	SYLVAN WAY SW BETWEEN SW SYLVAN HEIGHTS DR AND SW ORCHARD ST, SW SIDE	SDW-46391	H	1		9/18/2017 16:42	Y		CurbRamp_SDW-46391H	POOR	SINGLE	
DISTRICT4	THACKERAY PL NE BETWEEN NE 42ND ST AND NE 43RD ST, E SIDE	SDW-35816	L	0.5		9/18/2017 16:42	Y		CurbRamp_SDW-35816L	GOOD	SHARED	
DISTRICT4	THACKERAY PL NE BETWEEN NE 42ND ST AND NE 43RD ST, W SIDE	SDW-4684	L	0.5		9/18/2017 16:42	Y		CurbRamp_SDW-4684L	GOOD	SHARED	
DISTRICT7	THOMAS ST BETWEEN DEXTER AVE N AND 8TH AVE N, N SIDE	SDW-13019	L	1		9/18/2017 16:42	Y		CurbRamp_SDW-13019L	GOOD	SINGLE	
DISTRICT7	THOMAS ST BETWEEN TERRY AVE N AND BOREN AVE N, S SIDE	SDW-6128	L	1	Y	9/18/2017 16:42	Y		CurbRamp_SDW-6128L	POOR	SINGLE	
DISTRICT4	UNION BAY PL NE BETWEEN NE 45TH ST AND 30TH AVE NE, SW SIDE	SDW-32130	M	1		9/18/2017 16:42	Y		CurbRamp_SDW-32130M	GOOD	SINGLE	
DISTRICT4	UNIVERSITY WAY NE BETWEEN NE RAVENNA EB BV AND COWEN PL NE, W SIDE	SDW-32987	H	1		9/20/2017 21:02	Y		CurbRamp_SDW-32987H	GOOD	SINGLE	
DISTRICT4	UNIVERSITY WAY NE BETWEEN NE RAVENNA EB BV AND COWEN PL NE, W SIDE	SDW-32987	L	1		9/20/2017 21:02	Y		CurbRamp_SDW-32987L	GOOD	SINGLE	
DISTRICT2	UTAH AVE S BETWEEN S ATLANTIC ST AND S MASSACHUSETTS ST, E SIDE	SDW-6143	H	1		9/18/2017 16:42	Y		CurbRamp_SDW-6143H	GOOD	SINGLE	
DISTRICT2	UTAH AVE S BETWEEN S ATLANTIC ST AND S MASSACHUSETTS ST, W SIDE	SDW-6144	H	0.5		9/18/2017 16:42	Y		CurbRamp_SDW-6144H	GOOD	SHARED	
DISTRICT7	VALLEY ST BETWEEN AURORA AVE N AND DEXTER AVE N, N SIDE	SDW-13143	L	1		9/18/2017 16:42	Y		CurbRamp_SDW-13143L	GOOD	SINGLE	
DISTRICT7	VALLEY ST BETWEEN DEXTER AVE N AND 8TH AVE N, N SIDE	SDW-13023	H	1		9/18/2017 16:42	Y		CurbRamp_SDW-13023H	GOOD	SINGLE	
DISTRICT7	VIRGINIA ST BETWEEN 2ND AVE AND 3RD AVE, SE SIDE	SDW-6275	L	1		9/18/2017 16:42	Y		CurbRamp_SDW-6275L	FAIR	SINGLE	
DISTRICT7	W BARRETT ST BETWEEN 36TH AVE W AND 37TH AVE W, S SIDE	SDW-33993	H	1		9/18/2017 16:42	Y		CurbRamp_SDW-33993H	GOOD	SINGLE	
DISTRICT7	W CRAMER ST BETWEEN 39TH AVE W AND 40TH AVE W, N SIDE	SDW-9004	L	1		9/18/2017 16:42	Y		CurbRamp_SDW-9004L	GOOD	SINGLE	
DISTRICT7	W CRAMER ST BETWEEN DEAD END AND 39TH AVE W, N SIDE	SDW-34488	H	1		9/18/2017 16:42	Y		CurbRamp_SDW-34488H	GOOD	SINGLE	
DISTRICT7	W GALER ST BETWEEN 28TH AVE W AND MAGNOLIA BLVD W, S SIDE	SDW-32428	L	1		9/18/2017 16:42	Y		CurbRamp_SDW-32428L	GOOD	SINGLE	
DISTRICT7	W GALER ST BETWEEN THORNDYKE AVE W AND 28TH AVE W, S SIDE	SDW-9100	H	1		9/18/2017 16:42	Y		CurbRamp_SDW-9100H	GOOD	SINGLE	
DISTRICT7	W GOVERNMENT WAY BETWEEN 30TH AVE W AND 31ST AVE W, N SIDE	SDW-7228	L	1		9/18/2017 16:42	Y		CurbRamp_SDW-7228L	POOR	SINGLE	
DISTRICT7	W GOVERNMENT WAY BETWEEN 33RD AVE W AND 34TH AVE W, NW SIDE	SDW-11052	L	1		9/18/2017 16:42	Y		CurbRamp_SDW-11052L	FAIR	SINGLE	
DISTRICT7	W PARKMONT NR PL BETWEEN 43RD AVE W AND CONSTANCE DR W, NW SIDE	SDW-46580	L	0.5		9/18/2017 16:42	Y		CurbRamp_SDW-46580L	GOOD	SHARED	
DISTRICT7	W PARKMONT NR PL BETWEEN CONSTANCE DR W AND MAGNOLIA BLVD W, NW SIDE	SDW-46579	L	1		9/18/2017 16:42	Y		CurbRamp_SDW-46579L	FAIR	SHARED	
DISTRICT7	W PARKMONT SR PL BETWEEN CONSTANCE DR W AND MAGNOLIA BLVD W, NW SIDE	SDW-9076	L	1		9/18/2017 16:42	Y		CurbRamp_SDW-9076L	FAIR	SHARED	
DISTRICT7	W PARKMONT SR PL BETWEEN WEST VIEWMONT WAY W AND 43RD AVE W, N SIDE	SDW-9862	L	0.5		9/18/2017 16:42	Y		CurbRamp_SDW-9862L	FAIR	SHARED	
DISTRICT7	W RUFFNER ST BETWEEN WEST VIEWMONT WAY W AND MAGNOLIA S BV W, S SIDE	SDW-10630	H	1		9/18/2017 16:42	Y		CurbRamp_SDW-10630H	GOOD	SINGLE	
DISTRICT2	W SEA BR EB 4 AV OFF RP BETWEEN WEST SEATTLE BR EB AND 4TH AVE S, NE SIDE	SDW-46534	H	1		9/18/2017 16:42	Y		CurbRamp_SDW-46534H	GOOD	SINGLE	
DISTRICT2	W SEA BR EB 4 AV OFF RP BETWEEN WEST SEATTLE BR EB AND 4TH AVE S, SW SIDE	SDW-46533	H	1		9/18/2017 16:42	Y		CurbRamp_SDW-46533H	GOOD	SINGLE	
DISTRICT2	WABASH AVE S BETWEEN S ROSE ST AND CLOVERDALE PL S, SW SIDE	SDW-21989	L	1		9/18/2017 16:42	Y		CurbRamp_SDW-21989L	GOOD	SINGLE	
DISTRICT2	WABASH AVE S BETWEEN S ROSE ST AND S ROSE ST, SW SIDE	SDW-19991	L	1		9/18/2017 16:42	Y		CurbRamp_SDW-19991L	GOOD	SINGLE	
DISTRICT2	WABASH AVE S BETWEEN SEWARD PARK AVE S AND 55TH AVE S, SW SIDE	SDW-19994	L	0.5		9/18/2017 16:42	Y		CurbRamp_SDW-19994L	GOOD	SHARED	
DISTRICT7	WALL ST BETWEEN 1ST AVE AND 2ND AVE, SE SIDE	SDW-6452	H	1		9/18/2017 16:42	Y		CurbRamp_SDW-6452H	GOOD	SINGLE	
DISTRICT7	WALL ST BETWEEN ALASKAN WAY AND ELLIOTT AVE, SE SIDE	SDW-39345	H	1		9/18/2017 16:42	Y		CurbRamp_SDW-39345H	GOOD	SINGLE	
DISTRICT1	WALNUT AVE SW BETWEEN SW COLLEGE ST AND SW PRINCE ST, W SIDE	SDW-45176	L	0.5		9/18/2017 16:42	Y		CurbRamp_SDW-45176L	POOR	SHARED	
DISTRICT2	WATERS AVE S BETWEEN 61ST AVE S AND WATERS ER AVE S, SW SIDE	SDW-28179	L	1		9/18/2017 16:42	Y		CurbRamp_SDW-28179L	FAIR	SINGLE	
DISTRICT2	WATERS WR AVE S BETWEEN 64TH AVE S AND 65TH AVE S, SW SIDE	SDW-43504	H	1		9/18/2017 16:42	Y		CurbRamp_SDW-43504H	GOOD	SINGLE	
DISTRICT2	WATERS WR AVE S BETWEEN 65TH AVE S AND 66TH AVE S, SW SIDE	SDW-26577	L	1		9/18/2017 16:42	Y		CurbRamp_SDW-26577L	GOOD	SINGLE	
DISTRICT6	WEST GREEN LAKE DR N BETWEEN AURORA AVE N AND STONE AVE N, C SIDE	SDW-46468	M	1		9/18/2017 16:42	Y		CurbRamp_SDW-46468M	POOR	SINGLE	
DISTRICT6	WEST GREEN LAKE DR N BETWEEN WINONA AVE N AND DENSMORE AVE N, SE SIDE	SDW-44728	L	1		9/18/2017 16:42	Y		CurbRamp_SDW-44728L	GOOD	SINGLE	
DISTRICT6	WEST GREEN LAKE WAY N BETWEEN EAST GREEN LAKE WAY N AND GREEN LAKE TURN RD, C SIDE	SDW-46511	M	1		9/18/2017 16:42	Y		CurbRamp_SDW-46511M	GOOD	SINGLE	
DISTRICT4	WEST LAURELHURST DR NE BETWEEN EAST LAURELHURST DR NE AND WEBSTER POINT RD NE, SW SI	SDW-11184	H	1		9/20/2017 16:00	Y		CurbRamp_SDW-11184H	GOOD	SINGLE	
DISTRICT1	WEST MARGINAL WAY SW BETWEEN MARGINAL SB PL SW AND SW ANDOVER ST, W SIDE	SDW-25297	H	1		9/18/2017 16:42	Y		CurbRamp_SDW-25297H	GOOD	SINGLE	
DISTRICT1	WEST MARGINAL WAY SW BETWEEN SW ANDOVER ST AND SW DAKOTA ST, W SIDE	SDW-25295	L	1		9/18/2017 16:42	Y		CurbRamp_SDW-25295L	GOOD	SINGLE	
DISTRICT1	WEST MARGINAL WAY SW BETWEEN SW MYRTLE ST AND 2ND AVE SW, NE SIDE	SDW-38378	H	0.5		9/22/2017 21:55	Y		CurbRamp_SDW-38378H	GOOD	SHARED	Y
DISTRICT7	WEST VIEWMONT WAY W BETWEEN W PARKMONT PL AND W PARKMONT NR PL, W SIDE	SDW-36546	L	0.5		9/18/2017 16:42	Y		CurbRamp_SDW-36546L	FAIR	SHARED	
DISTRICT7	WESTERN AVE BETWEEN SENECA ST AND UNIVERSITY ST, NE SIDE	SDW-29708	H	1		9/18/2017 16:42	Y		CurbRamp_SDW-29708H	FAIR	SINGLE	
DISTRICT7	WESTERN AVE BETWEEN YESLER WAY AND COLUMBIA ST, NE SIDE	SDW-29707	H	1		9/18/2017 16:42	Y		CurbRamp_SDW-29707H	GOOD	SINGLE	
DISTRICT7	WESTLAKE AVE N BETWEEN 8TH S AVE N AND HIGHLAND DR, W SIDE	SDW-13145	L	1		9/18/2017 16:42	Y		CurbRamp_SDW-13145L	GOOD	SINGLE	
DISTRICT7	WESTLAKE AVE N BETWEEN ALOHA N ST AND 8TH S AVE N, W SIDE	SDW-45560	H	1		9/18/2017 16:42	Y		CurbRamp_SDW-45560H	GOOD	SINGLE	
DISTRICT7	WESTLAKE AVE N BETWEEN GALER S ST AND 8TH N AVE N, W SIDE	SDW-45558	L	1		9/18/2017 16:42	Y		CurbRamp_SDW-45558L	GOOD	SINGLE	
DISTRICT7	WESTLAKE AVE N BETWEEN HIGHLAND DR AND GALER S ST, W SIDE	SDW-13144	L	1		9/18/2017 16:42	Y		CurbRamp_SDW-13144L	POOR	SINGLE	
DISTRICT7	WESTLAKE AVE N BETWEEN HIGHLAND DR AND GALER S ST, W SIDE	SDW-13144	H	1		9/18/2017 16:42	Y		CurbRamp_SDW-13144H	GOOD	SINGLE	
DISTRICT7	WESTLAKE EAST RDWY AVE N BETWEEN ALOHA ST AND WESTLAKE SHORE RDWY AVE N, SW SIDE	SDW-40146	H	1		9/18/2017 16:42	Y		CurbRamp_SDW-40146H	GOOD	SINGLE	

**SDOT ADA Transition Plan Appendix 5.1c: 2016-2017 Curb Ramp "Virtual Review" Identified Locations**

COUNCIL_DISTRICT	SW_UNITDESC	SW_UNITID	RAMP_LOCATION	COUNT_	ASPHALT_ACCESS_POINT	DATE_EDITED	VIRTUAL_REVIEW	REMOVED	RAMP_KEY	CONDITION	CATEGORY	UPLOADED
DISTRICT7	WHEELER ST BETWEEN DEXTER AVE N AND WAVERLY PL N, S SIDE	SDW-14352	L	1		9/18/2017 16:42	Y		CurbRamp_SDW-14352L	GOOD	SINGLE	
DISTRICT2	WILSON AVE S BETWEEN S LUCILE ST AND 52ND S AVE S, NE SIDE	SDW-43379	H	1		9/18/2017 16:42	Y		CurbRamp_SDW-43379H	GOOD	SINGLE	
DISTRICT2	WILSON AVE S BETWEEN S LUCILE ST AND 52ND S AVE S, SW SIDE	SDW-24411	H	1		9/18/2017 16:42	Y		CurbRamp_SDW-24411H	GOOD	SINGLE	
DISTRICT6	WINONA AVE N BETWEEN N 77TH ST AND WEST GREEN LAKE DR N, NW SIDE	SDW-15956	H	0.5		9/18/2017 16:42	Y		CurbRamp_SDW-15956H	GOOD	SHARED	
DISTRICT4	WINSLOW PL N BETWEEN N 36TH ST AND BRIDGE WAY N, W SIDE	SDW-33699	L	0.5		9/18/2017 16:42	Y		CurbRamp_SDW-33699L	GOOD	SHARED	
DISTRICT2	WOLCOTT AVE S BETWEEN CLOVERDALE PL S AND DEAD END 3, NE SIDE	SDW-19998	L	0.5		9/18/2017 16:42	Y		CurbRamp_SDW-19998L	GOOD	SHARED	
DISTRICT2	WOLCOTT AVE S BETWEEN S ROSE ST AND CLOVERDALE PL S, NE SIDE	SDW-20118	L	1	Y	9/18/2017 16:42	Y		CurbRamp_SDW-20118L	POOR	SINGLE	
DISTRICT4	WOODLAND PARK AVE N BETWEEN N 38TH ST AND BRIDGE N WAY N, E SIDE	SDW-6221	L	0.5		9/18/2017 16:42	Y		CurbRamp_SDW-6221L	GOOD	SHARED	
DISTRICT4	WOODLAND PARK AVE N BETWEEN N MOTOR PL AND N 43RD S ST, E SIDE	SDW-6997	H	0.5		9/18/2017 16:42	Y		CurbRamp_SDW-6997H		SHARED	
DISTRICT3	YAKIMA AVE S BETWEEN S CHARLES ST AND S NORMAN ST, E SIDE	SDW-21881	H	0.5		9/18/2017 16:42	Y		CurbRamp_SDW-21881H	FAIR	SHARED	
DISTRICT7	YALE AVE N BETWEEN JOHN ST AND THOMAS ST, E SIDE	SDW-6095	M	1		9/18/2017 16:42	Y		CurbRamp_SDW-6095M	GOOD	SINGLE	
DISTRICT7	YALE AVE N BETWEEN JOHN ST AND THOMAS ST, W SIDE	SDW-6094	M	1		9/18/2017 16:42	Y		CurbRamp_SDW-6094M	GOOD	SINGLE	
DISTRICT7	YESLER WAY BETWEEN ALASKAN E RDWY WAY AND WESTERN AVE, N SIDE	SDW-32761	L	1		9/18/2017 16:42	Y		CurbRamp_SDW-32761L		SINGLE	
DISTRICT7	YESLER WAY BETWEEN JAMES ST AND OCCIDENTAL AVE S, N SIDE	SDW-35250	L	1	Y	9/18/2017 16:42	Y		CurbRamp_SDW-35250L	POOR	SINGLE	

**Legend**

**Curb\_Ramp\_Layer-M**  
 CATEGORY, CONDITION

- Single, Undetermined
- Single, Fair
- Single, Good
- Single, Poor

--- City Limit  
 — Shoreline  
 Water Bodies  
 Other Land

**Curb\_Ramp\_Layer-L**  
 CATEGORY, CONDITION

- Shared, Undetermined
- Shared, Fair
- Shared, Good
- Shared, Poor
- Single, Undetermined
- Single, Fair
- Single, Good
- Single, Poor

**Curb\_Ramp\_Layer-H**  
 CATEGORY, CONDITION

- Shared, Fair
- Shared, Good
- Shared, Poor
- Single, Undetermined
- Single, Fair
- Single, Good
- Single, Poor



**Curb\_Ramp\_Layer-M**  
 CATEGORY, CONDITION

- Single, Undetermined
- Single, Fair
- Single, Good
- Single, Poor

■ 1st District  
 ■ 2nd District  
 ■ 3rd District  
 ■ 4th District  
 ■ 5th District  
 ■ 6th District  
 ■ 7th District

--- City Limit  
 — Shoreline  
 Water Bodies  
 Other Land

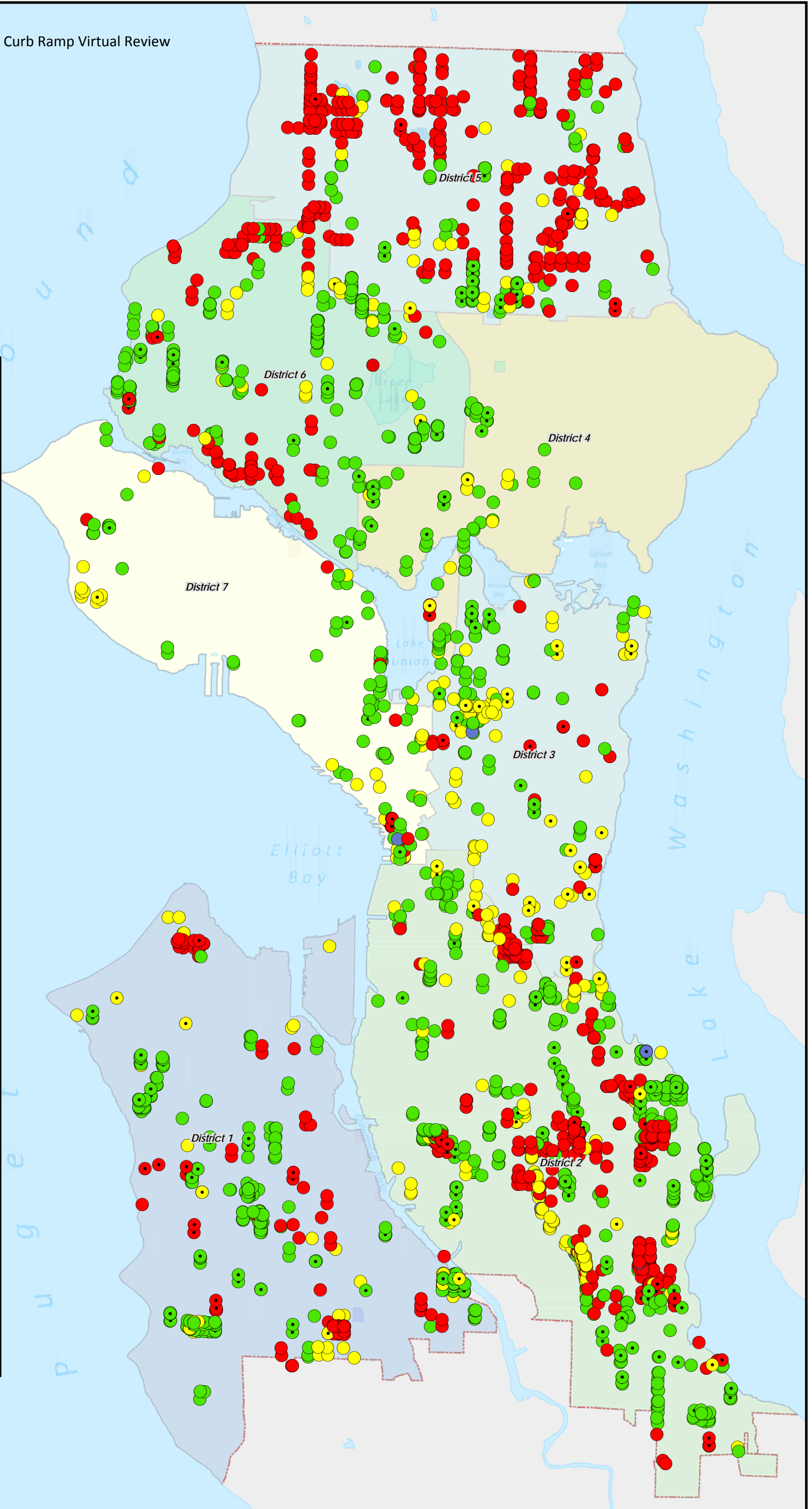
0 0.3 0.6 0.9 1.2 Miles

©2017 THE CITY OF SEATTLE, all rights reserved.  
 Produced by the Seattle Department of Transportation  
 No warranties of any sort, including accuracy, fitness or  
 merchantability, accompany this product.

Coordinate System:  
 State Plane, NAD83-91, Washington, North Zone  
 Orthophoto Source: Pictometry

PLOT DATE : 10/26/2017  
 AUTHOR : ADA Program  
 City of Seattle



2016-2017 Curb Ramp "Virtual Review"