





**2013 Curb Ramp Audit Prioritization Instructions**

**Introduction and Purpose**

In 2015, SDOT was able to have staff analyze the 2013 Curb Ramp Audit and to format the locations so that they are compatible with the Hansen database. This follow-up exercise has two main goals:

1. Check the locations identified in the "Location Data" spreadsheet tab for accuracy. This will require a review of the original "Screening" spreadsheet tab, a review of the GIS map, and viewing the location on internet street views.
2. Based on conditions observed on internet street views, assign a priority for potential improvements at each curb ramp location.

**STEP 1: Identify the Location on the Screening Spreadsheet**

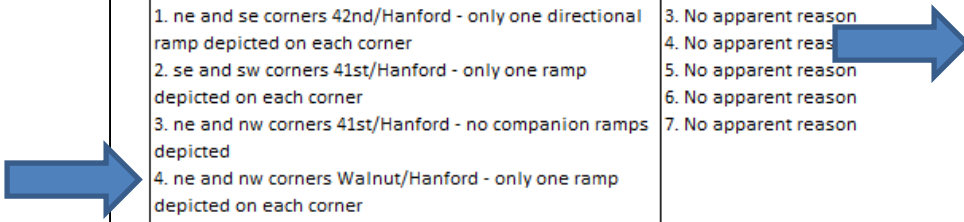
| Plan No. | Name                       | Street Name    | From      | To          | Approximate number of curb ramps shown in plans but not constructed | Was there new construction of or alteration of a crossing or accessible pathway that would require curb ramp improvements - but no curb ramp depicted in plans? Refer to ADA Title II CFR 28 Part 35.35.151(i)  |  |
|----------|----------------------------|----------------|-----------|-------------|---|---|--|
| 776-147  | Senic Heights Pump Station | SW Handford ST | 42 Ave SW | 40th Ave SW | 0   | Yes. Some required curb ramps were depicted on plans. Locations of ramps required but not shown are:<br>1. ne and se corners 42nd/Hanford - only one directional ramp depicted on each corner<br>2. se and sw corners 41st/Hanford - only one ramp depicted on each corner<br>3. ne and nw corners 41st/Hanford - no companion ramps depicted<br>4. ne and nw corners Walnut/Hanford - only one ramp depicted on each corner<br>5. se and sw corners Walnut/Hanford - no companion ramps depicted<br>6. se and sw corners 40th/Hanford - only one ramp depicted on each corner<br>7. north side of 40th/Hanford - no companion ramps depicted | 1. N<br>2. N<br>3. N<br>4. N<br>5. N<br>6. N<br>7. N |
|          |                            |                |           |             |   | Yes. Some required curb ramps were depicted on plans. Locations of ramps required but not shown are:  | 1. N<br>2. N   |



Example: NE Corner of Walnut & Hanford. The scope of work was on Hanford St from 42<sup>nd</sup> Ave SW to 40<sup>th</sup> Ave SW. In general, we can assume that a trench or other restoration occurred down the Hanford Street. This would trigger curb ramps where sidewalks from perpendicular streets intersect Hanford.

As the plans were reviewed by the auditor, locations were numbered and identified in column R.

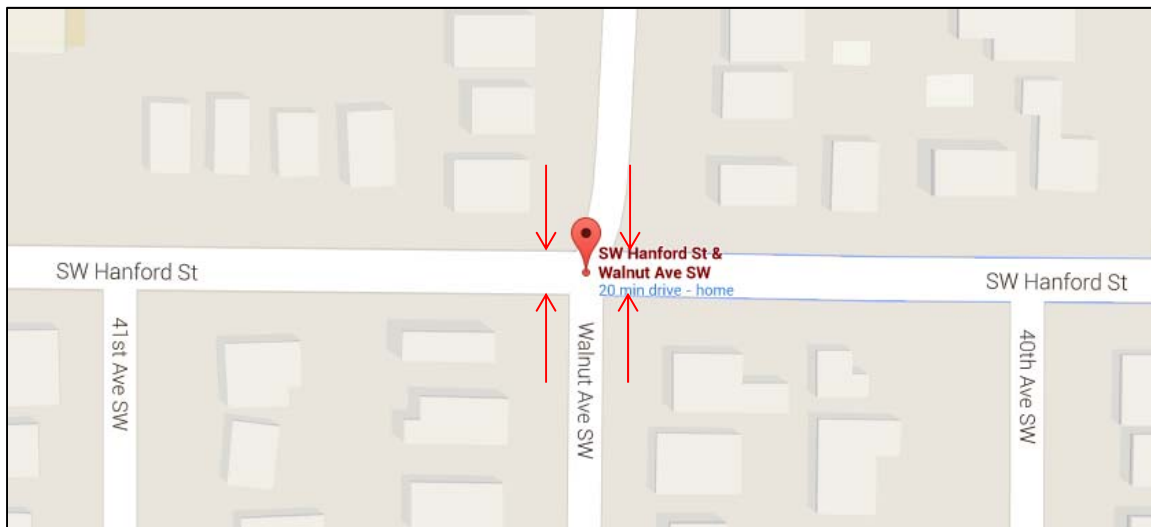
| Number of items identified | Was there new construction of or alteration of a crossing or accessible pathway that would require curb ramp improvements - but no curb ramp depicted in plans? Refer to ADA Title II CFR 28 Part 35.151(j)   | Note:<br>Reason for Omission  | Add location to future work plan?<br>(Based on observations using Google Maps)                               | Total |
|----------------------------|---|---|--|-------|
| 12                         | Yes. Some required curb ramps were depicted on plans. Locations of ramps required but not shown are:<br>1. ne and se corners 42nd/Hanford - only one directional ramp depicted on each corner<br>2. se and sw corners 41st/Hanford - only one ramp depicted on each corner<br>3. ne and nw corners 41st/Hanford - no companion ramps depicted<br>4. ne and nw corners Walnut/Hanford - only one ramp depicted on each corner<br>5. se and sw corners Walnut/Hanford - no companion ramps depicted<br>6. se and sw corners 40th/Hanford - only one ramp depicted on each corner<br>7. north side of 40th/Hanford - no companion ramps depicted | 1. No apparent reason<br>2. No apparent reason<br>3. No apparent reason<br>4. No apparent reason<br>5. No apparent reason<br>6. No apparent reason<br>7. No apparent reason | 1. yes-2 (2)<br>2. yes-2 (2)<br>3. yes-2 (2)<br>4. yes-2 (2)<br>5. yes-2 (2)<br>6. yes-1 (1)<br>7. yes-1 (1) | 6     |
| 1                          | Yes. Some required curb ramps were depicted on plans.   | 1. No apparent reason   | 1. No  | 6     |



Columns S and T are directly related to the numbered items in column R. There should be an equal number of entries.

Column T is the critical component. If the numbered line item states “Yes,” that means that there may have been a curb ramp that was not constructed but could have been required. In this case, #4 shows we are potentially missing 2 curb ramps, at the NE and NW corner of Walnut and Hanford.

The number in red is confirmation of the number identified. In some cases, errors were identified.



With alterations occurring on Hanford, the curb ramps intersecting Hanford are triggered.

**STEP 2: Review the Condition in Street View**

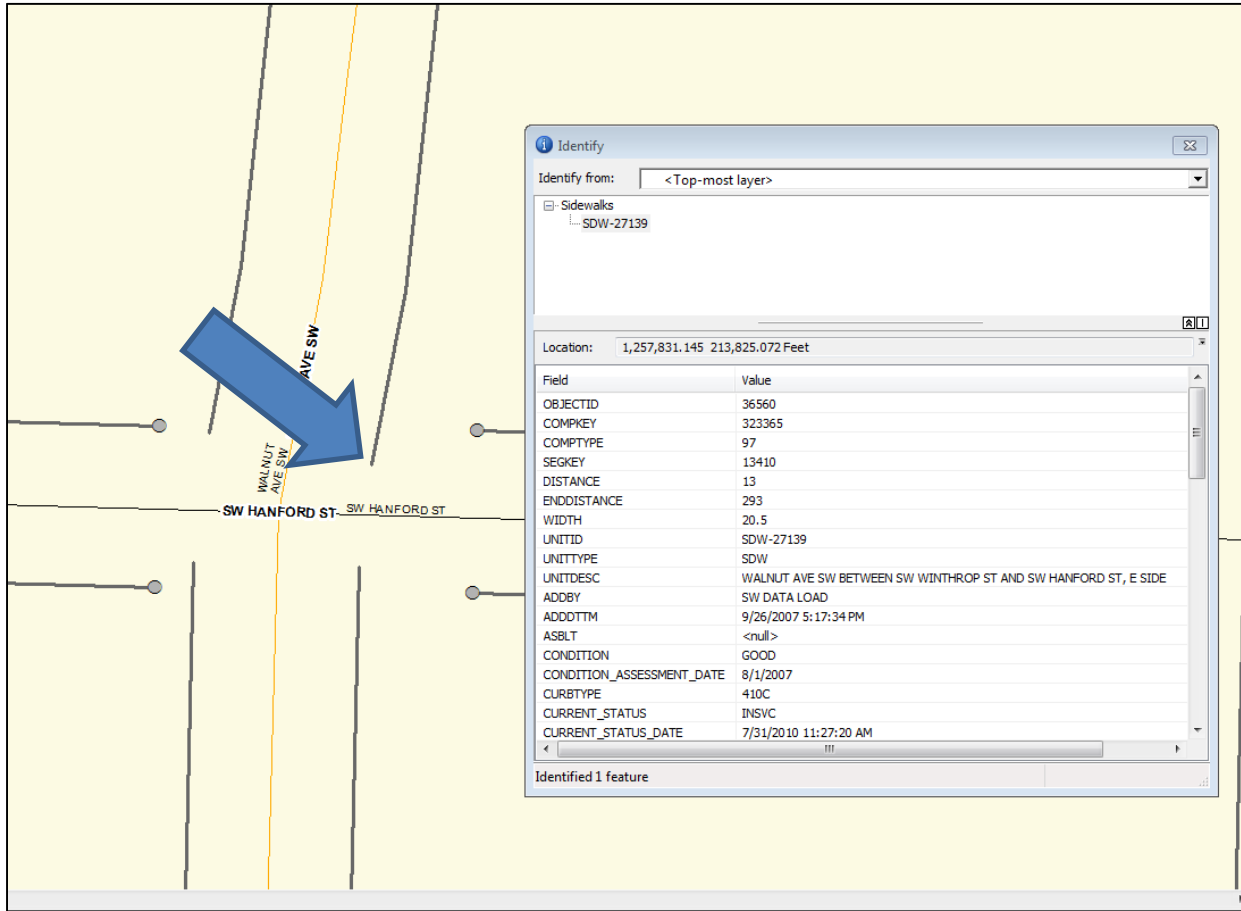


Looking at the NE corner of Hanford and Walnut, it appears that a curb ramp was not constructed for a crossing of Hanford.



You may be able to notice that the concrete or paving on a selected street appears to be newer, suggesting or confirming the scope of work in question.

**STEP 3: Review the Corresponding Location in the New Spreadsheet and in GIS**



Identify the asset in GIS. Remember, it is the sidewalk that intersects the street that is altered.

| SEGMENT DESCRIPTION   | SIDEWALK ID      | LOCATION    | COMPKEY       | PLAN NO.       |
|---|------------------|-------------|---------------|----------------|
| 41ST AVE SW BETWEEN SW HANFORD ST AND SW HINDS ST, E SIDE             | SDW-28960        | Low         | 323310        | 776-147        |
| SW HANFORD ST BETWEEN WALNUT AVE SW AND 41ST AVE SW, N SIDE           | SDW-41991        | High        | 323651        | 776-147        |
| 41ST AVE SW BETWEEN SW HANFORD ST AND SW HINDS ST, W SIDE             | SDW-28961        | Low         | 323311        | 776-147        |
| SW HANFORD ST BETWEEN 41ST AVE SW AND 42ND AVE SW, N SIDE             | SDW-28120        | Low         | 323649        | 776-147        |
| <b>WALNUT AVE SW BETWEEN SW WINTHROP ST AND SW HANFORD ST, E SIDE</b> | <b>SDW-27139</b> | <b>High</b> | <b>323365</b> | <b>776-147</b> |
| WALNUT AVE SW BETWEEN SW HANFORD ST AND SW HINDS ST, E SIDE           | SDW-27137        | Low         | 323363        | 776-147        |
| WALNUT AVE SW BETWEEN SW WINTHROP ST AND SW HANFORD ST, W SIDE        | SDW-27136        | High        | 323362        | 776-147        |
| WALNUT AVE SW BETWEEN SW HANFORD ST AND SW HINDS ST, W SIDE           | SDW-27138        | Low         | 323364        | 776-147        |

Now confirm the accuracy of the location using the UNITDESC and the UNITID.

The Location (low block, mid-block, or high block) is explained as follows:

The low block is listed first followed by the high block.

Walnut Ave SW between SW Winthrop St (**LOW BLOCK**) and SW Hanford St (**HIGH BLOCK**).

Because we are at Walnut and Hanford, we understand that we are at the high end of the block.

Confirm the COMPKEY and plan numbers while you are here.

| DESCRIPTION                 | FINDINGS   |
|-----------------------------|--|
| SE corner of 41st/Hanford   | No crossing provided at T-intersection. (provide at least one) |
| NE corner of 41st/Hanford   | No crossing provided at T-intersection. (provide at least one) |
| SW corner of 41st/Hanford   | No crossing provided at T-intersection. (provide at least one) |
| NW corner of 41st/Hanford   | No crossing provided at T-intersection. (provide at least one) |
| NE corner of Walnut/Hanford | No ramp provided crossing Hanford.                             |
| SE corner of Walnut/Hanford | No ramp provided crossing Hanford.                             |
| NW corner of Walnut/Hanford | No ramp provided crossing Hanford.                             |
| SW corner of Walnut/Hanford | No ramp provided crossing Hanford.                             |

The description is a simple explanation of the location in question; please verify.

Under “Findings,” briefly state the condition that you have observed looking at street view. You can see the examples I have provided when you view the spreadsheet.

Some Examples:

- No ramp provided crossing X Street.
- Ramp provided.
- Diagonal ramp provided.
- No crossing provided at T-intersection (provide at least one). (this will give us the option of improving one of the two crossings in the future, not necessarily both)
- Companion ramp not installed.

Note: these are the easy examples. Intersections with complex issues or geometries may require additional explanation.

**STEP 4: Prioritize Curb Ramp Improvements**

Based on your findings, assign a priority level to the ramp in question.

Priorities are generally:

**NO PRIORITY:**

- Means there is an existing ramp in place that appears to roughly comply with 1991 Standards.
- No sidewalks exist for crossing.

**LOW PRIORITY:**

- Ramps exist but appear to not be fully compliant.
- There may not be ramps but there appears to be no good/safe place to provide a crossing.
- Diagonal (shared) ramps provided.
- There is already one crossing provided at T-intersection.
- Ramp provided, but no detectable warning.

**MID PRIORITY:**

- T-intersection crossing not provided (may not be warranted/preferred).

**HIGH PRIORITY**

- No ramp provided.

**STEP 5: Final Steps**

| PRIORITY | Number of Ramps to Construct | DW Provided ? | MGS note on original            |
|----------|------------------------------|---------------|---------------------------------|
| Mid      | 1                            | N/A           | Incorrect sidewalk asset listed |
| Mid      | 1                            | N/A           |                                 |
| Mid      | 1                            | N/A           | Incorrect sidewalk asset listed |
| Mid      | 1                            | N/A           |                                 |
| High     | 1                            | N/A           | Incorrect sidewalk asset listed |
| High     | 1                            | N/A           | Incorrect sidewalk asset listed |
| High     | 1                            | N/A           | Incorrect sidewalk asset listed |

After indicating priority, fill in the number of ramps to construct. Each line should only indicate 1 ramp. NO priority ramps should show a 0 value.

| FINDINGS                | PRIORITY | Number of Ramps to Construct | DW Provided ? |
|-------------------------|----------|------------------------------|---------------|
| Diagonal ramp provided. | Low      | 0                            | No            |
| Diagonal ramp provided. | Low      | 1                            | No            |
| Diagonal ramp provided. | Low      | 0                            | No            |
| Diagonal ramp provided. | Low      | 1                            | No            |

Diagonal (shared) ramps unfortunately need to show 2 assets, one for each crossing served. The number of ramps constructed serving the altered street will read 1, while the asset serving the adjacent sidewalk will read 0.

| Number of Ramps to Construct | DW Provided ? |           |
|------------------------------|---------------|-----------|
| 1                            | N/A           | Incorrect |
| 1                            | No            | Added     |

According to street view, verify whether detectable warning is provided at the ramp in question, YES or NO. If there is no ramp, it is N/A.



|     |                                 |
|-----|---------------------------------|
| led | MGS note on original            |
|     | Added shared sidewalk asset     |
|     | Incorrect sidewalk asset listed |
|     | Incorrect sidewalk asset listed |
|     | Incorrect sidewalk asset listed |
|     | Incorrect sidewalk asset listed |
|     | Incorrect sidewalk asset listed |

Record a note on the assessment of the ramp location and/or findings. If the incorrect sidewalk asset is listed, state that note. If a diagonal ramp asset was added, make that note.

|  | T  | U  | W                       | X          |
|--|--|--|-------------------------|------------|
|  | Add location to future work plan?<br>(Based on observations using Google Maps) | Total number of ramps to be added to work plan | Updated Number of Ramps | Difference |
|  | yes/No   |  |                         |            |
|  | 1. No. one centered ramp<br>2. No. one centered ramp<br>3. yes (2)             | 1  | 2                       | 1          |
|  | 1. yes-1 (1)<br>2. yes-1 (1)   | 2  | 2                       | 0          |

On the SCREENING spreadsheet, compare number of ramps you identified that were missed compared to what was determined originally.

## OTHER CONSIDERATIONS

Other:

- If there is a diagonal (shared) ramp provided, **MAKE SURE** that it really appears to serve both crossings. Sometimes a utility pole is in the way and access to only one crossing is available.
- If the street view shows a very narrow ramp or a depressed curb that looks to not be close to compliance, consider adding a higher priority.
- We generally are ok if there is one crossing at a T-intersection (but there must be at least 1).
- Ramps with detectable warning and that appear newer generally get a **NO** priority, provided they serve the crossing in question.



This older, narrow ramp should have “LOW” priority, not “NO”



Make sure diagonal or angled ramps serve BOTH crossings!

**SDOT ADA Transition Plan Appendix 5.1a: 2013 Curb Ramp Audit Prioritized Results**

| SEGMENT DESCRIPTION  | SIDEWALK ID | LOCATION | COMPKEY | PLAN NO. | DESCRIPTION                                    | FINDINGS   | PRIORITY | Number of Ramps to Construct | DW Provided? |
|--|-------------|----------|---------|----------|--|--|----------|------------------------------|--------------|
| 10TH AVE BETWEEN E MADISON ST AND E SENECA ST, E SIDE        | SDW-15159   | Low      | 311375  | 774-454  | NE corner of E Madison St/10th Ave             | No ramp provided crossing Madison.                             | Low      | 1                            | N/A          |
| 10TH AVE BETWEEN E SENECA ST AND E UNION ST, E SIDE          | SDW-40845   | High     | 311373  | 880-14   | SE corner of 10th Ave/E Union St               |  | No       | 0                            | Yes          |
| 10TH AVE BETWEEN E SENECA ST AND E UNION ST, W SIDE          | SDW-15157   | High     | 311372  | 880-14   | SW corner of 10th Ave/E Union St               |  | No       | 0                            | Yes          |
| 10TH AVE BETWEEN E TERRACE ST AND E JEFFERSON ST, E SIDE     | SDW-17215   | High     | 310909  | 774-117  | SE corner of 10th Ave/E Jefferson St           | No crossing provided at T-intersection. (provide at least one) | Mid      | 1                            | N/A          |
| 10TH AVE BETWEEN E TERRACE ST AND E JEFFERSON ST, W SIDE     | SDW-40935   | High     | 310908  | 774-117  | SW corner of 10th Ave/E Jefferson St           | No crossing provided at T-intersection. (provide at least one) | Mid      | 1                            | N/A          |
| 10TH AVE BETWEEN E UNION ST AND E PIKE ST, E SIDE            | SDW-15156   | Low      | 311371  | 880-14   | NE corner of 10th Ave/E Union St               |  | No       | 0                            | Yes          |
| 10TH AVE BETWEEN E UNION ST AND E PIKE ST, W SIDE            | SDW-15155   | Low      | 311370  | 880-14   | NW corner of 10th Ave/E Union St               |  | No       | 0                            | Yes          |
| 10TH AVE E BETWEEN E DENNY WAY AND E JOHN ST, E SIDE         | SDW-19383   | High     | 311709  | 776-171  | SE corner of 10th Ave/E John St                | Diagonal ramp provided.  | Low      | 0                            | Yes          |
| 10TH AVE E BETWEEN E GALER ST AND E GARFIELD ST, E SIDE      | SDW-39828   | High     | 311587  | 881-64   | SE corner of E Garfield St/10th Ave E          | N facing ramp is present                                       | High     | 1                            | N/A          |
| 10TH AVE E BETWEEN E GALER ST AND E GARFIELD ST, W SIDE      | SDW-17952   | High     | 311586  | 881-64   | SW corner of E Garfield St/10th Ave E          | E facing ramp needed   | High     | 1                            | N/A          |
| 10TH AVE E BETWEEN E GARFIELD ST AND E BLAINE ST, E SIDE     | SDW-17951   | Low      | 311585  | 881-64   | NE corner of E Garfield St/10th Ave E          | S facing ramp needed   | High     | 1                            | N/A          |
| 10TH AVE E BETWEEN E GARFIELD ST AND E THOMAS ST, W SIDE     | SDW-39827   | Low      | 311584  | 881-64   | NW corner of E Garfield St/10th Ave E          | E facing ramp needed   | High     | 1                            | N/A          |
| 10TH AVE E BETWEEN E HARRISON ST AND E REPUBLICAN ST, E SIDE | SDW-40941   | Low      | 311703  | 776-171  | NE corner of 10th Ave E/E Harrison St          | Ramp provided  | No       | 0                            | Yes          |
| 10TH AVE E BETWEEN E HARRISON ST AND E REPUBLICAN ST, W SIDE | SDW-19378   | Low      | 311702  | 776-171  | NW corner of 10th Ave E/E Harrison St          | No ramp provided crossing E Harrison St                        | High     | 1                            | N/A          |
| 10TH AVE E BETWEEN E JOHN ST AND E THOMAS ST, E SIDE         | SDW-19381   | Low      | 311707  | 776-171  | NE corner of 10th Ave E/E John St              | Diagonal ramp provided.  | Low      | 0                            | Yes          |
| 10TH AVE E BETWEEN E JOHN ST AND E THOMAS ST, W SIDE         | SDW-19381   | High     | 311707  | 776-171  | SE corner of 10th Ave E/E Thomas St, East side | Diagonal ramp provided.  | Low      | 1                            | Yes          |
| 10TH AVE E BETWEEN E JOHN ST AND E THOMAS ST, W SIDE         | SDW-41401   | High     | 311706  | 776-171  | SW corner of 10th Ave E/E Thomas St, East side | Ramp provided  | No       | 0                            | Yes          |
| 10TH AVE E BETWEEN E THOMAS W ST AND E HARRISON ST, E SIDE   | SDW-19380   | High     | 311705  | 776-171  | SE corner of 10th Ave E/E Harrison St          | Ramp provided  | No       | 0                            | Yes          |
| 10TH AVE E BETWEEN E THOMAS W ST AND E HARRISON ST, W SIDE   | SDW-19379   | High     | 311704  | 776-171  | SW corner of 10th Ave E/E Harrison St          | No ramp provided crossing E Harrison St                        | High     | 1                            | N/A          |
| 10TH AVE E BETWEEN E THOMAS W ST AND E HARRISON ST, W SIDE   | SDW-19379   | Low      | 311704  | 776-171  | NW corner of 10th Ave E/E Thomas St            | Diagonal ramp provided.  | Low      | 1                            | Yes          |
| 10TH AVE NW BETWEEN NW 65TH ST AND NW 67TH ST, E SIDE        | SDW-34755   | Low      | 289109  | 774-159  | NE corner of 10th Ave NW/NW 65th St            | Diagonal ramp provided.  | Low      | 1                            | Yes          |
| 10TH AVE NW BETWEEN NW 65TH ST AND NW 67TH ST, W SIDE        | SDW-258     | Low      | 289108  | 774-159  | NW corner of 10th Ave NW/NW 65th St            | Diagonal ramp provided.  | Low      | 1                            | Yes          |
| 10TH AVE W BETWEEN OLYMPIC WAY W AND W GALER ST, E SIDE      | SDW-8806    | Low      | 301086  | 774-316  | NE corner of Olympic Way W/10th Ave W          | No ramp provided crossing 10th.                                | Mid      | 1                            | N/A          |
| 10TH AVE W BETWEEN W ARMOUR ST AND W FULTON ST, NW SIDE      | SDW-8813    | Low      | 301093  | 880-29   | NW corner of 10th/Armour                       | No crossing provided at T-intersection. (provide at least one) | Mid      | 0                            | N/A          |
| 10TH AVE W BETWEEN W ARMOUR ST AND W FULTON ST, NW SIDE      | SDW-8813    | Low      | 301093  | 880-34   | NW corner of 10th Ave W/W Armour St            | No crossing provided at T-intersection. (provide at least one) | Mid      | 1                            | N/A          |
| 10TH AVE W BETWEEN W ARMOUR ST AND W FULTON ST, SE SIDE      | SDW-8812    | Low      | 301092  | 880-34   | NE corner of 10th Ave W/W Armour St            | Ramp provided.   | Low      | 1                            | No           |
| 10TH AVE W BETWEEN W CROCKETT ST AND W MCGRAW ST, W SIDE     | SDW-8824    | High     | 301107  | 774-316  | SW corner of 10th Ave W/W McGraw St            | Diagonal ramp provided.  | Low      | 0                            | Yes          |
| 10TH AVE W BETWEEN W HALLADAY ST AND W RAYE S ST, E SIDE     | SDW-8820    | High     | 301102  | 774-316  | SE corner of 10th Ave W/W Raye St              | No ramp provided crossing 10th.                                | Mid      | 1                            | N/A          |
| 10TH AVE W BETWEEN W LEE ST AND OLYMPIC WAY W, E SIDE        | SDW-8808    | High     | 301088  | 774-316  | SW corner of Olympic Way W/10th Ave W          | Diagonal ramp provided.  | Low      | 0                            | Yes          |
| 10TH AVE W BETWEEN W LEE ST AND OLYMPIC WAY W, W SIDE        | SDW-8807    | High     | 301087  | 774-316  | SW corner of Olympic Way W/10th Ave W          | No ramp provided crossing 10th.                                | Mid      | 1                            | N/A          |
| 10TH AVE W BETWEEN W MCGRAW ST AND W WHEELER ST, W SIDE      | SDW-8822    | High     | 301105  | 774-316  | NW corner of 10th Ave W/W Wheeler St           | Diagonal ramp provided.  | Low      | 0                            | Yes          |
| 10TH AVE W BETWEEN W NEWELL ST AND W ARMOUR ST, E SIDE       | SDW-8814    | High     | 301094  | 880-34   | SE corner of 10th Ave W/W Armour St            | Ramp provided.   | Low      | 1                            | No           |
| 10TH AVE W BETWEEN W NEWELL ST AND W ARMOUR ST, W SIDE       | SDW-34519   | High     | 332994  | 880-29   | SW corner of 10th/Armour                       | No crossing provided at T-intersection. (provide at least one) | Mid      | 0                            | N/A          |
| 10TH AVE W BETWEEN W NEWELL ST AND W ARMOUR ST, W SIDE       | SDW-34519   | High     | 332994  | 880-34   | SW corner of 10th Ave W/W Armour St            | No crossing provided at T-intersection. (provide at least one) | Mid      | 1                            | N/A          |
| 10TH AVE W BETWEEN W RAYE N ST AND W BOTHWELL ST, E SIDE     | SDW-8817    | High     | 301098  | 774-316  | SE corner of 10th Ave W/W Bothwell St          | No ramp provided crossing 10th.                                | Mid      | 1                            | N/A          |
| 10TH AVE W BETWEEN W RAYE N ST AND W BOTHWELL ST, E SIDE     | SDW-8817    | Low      | 301098  | 777-458  | NE corner of 10th Ave W/W Raye St              | not triggered by scope of work                                 | No       | 0                            | N/A          |
| 10TH AVE W BETWEEN W RAYE N ST AND W BOTHWELL ST, W SIDE     | SDW-37808   | High     | 301097  | 774-316  | SW corner of 10th Ave W/W Bothwell St          | Diagonal ramp provided.  | Low      | 0                            | Yes          |
| 10TH AVE W BETWEEN W RAYE N ST AND W BOTHWELL ST, W SIDE     | SDW-37808   | Low      | 301097  | 774-316  | SW corner of 10th Ave W/W Raye St              | No ramp provided crossing 10th.                                | Mid      | 1                            | N/A          |
| 10TH AVE W BETWEEN W RAYE N ST AND W BOTHWELL ST, W SIDE     | SDW-37808   | Low      | 301097  | 777-458  | NW corner of 10th Ave W/W Raye St              | not triggered by scope of work                                 | No       | 0                            | N/A          |
| 10TH AVE W BETWEEN W RAYE S ST AND W RAYE N ST, E SIDE       | SDW-8819    | Low      | 301100  | 774-316  | NE corner of 10th Ave W/W Raye St              | No ramp provided crossing 10th.                                | Mid      | 1                            | N/A          |
| 10TH AVE W BETWEEN W RAYE S ST AND W RAYE N ST, E SIDE       | SDW-8819    | High     | 301100  | 777-458  | SE corner of 10th Ave W/W Raye St              | not triggered by scope of work                                 | No       | 0                            | N/A          |
| 10TH AVE W BETWEEN W RAYE S ST AND W RAYE N ST, W SIDE       | SDW-8818    | High     | 301099  | 777-458  | SW corner of 10th Ave W/W Raye St              | not triggered by scope of work                                 | No       | 0                            | N/A          |
| 10TH AVE W BETWEEN W WHEELER ST AND W HALLADAY ST, E SIDE    | SDW-37929   | Low      | 301104  | 774-316  | NE corner of 10th Ave W/W Wheeler St           | Diagonal ramp provided.  | Low      | 0                            | Yes          |
| 10TH AVE W BETWEEN W WHEELER ST AND W HALLADAY ST, W SIDE    | SDW-8821    | Low      | 301103  | 774-316  | NW corner of 10th Ave W/W Wheeler St           | Diagonal ramp provided.  | Low      | 0                            | Yes          |
| 10TH PL NE BETWEEN NE 123RD ST AND DEAD END 3, W SIDE        | SDW-269     | High     | 289124  | 774-344  | NW corner of 10th Pl NE/NE 123rd St            | No ramp crossing NE 123rd St.                                  | Mid      | 1                            | N/A          |
| 11TH AVE BETWEEN E HOWELL ST AND E DENNY WAY, E SIDE         | SDW-16663   | Low      | 311956  | 782-242  | NE corner of E Howell St/11th Ave              | Ramp provided.   | No       | 0                            | Yes          |
| 11TH AVE BETWEEN E HOWELL ST AND E DENNY WAY, W SIDE         | SDW-16662   | High     | 311955  | 782-242  | SW corner of E Denny Way/11th Ave E            | Ramp provided.   | No       | 0                            | Yes          |
| 11TH AVE BETWEEN E HOWELL ST AND E DENNY WAY, W SIDE         | SDW-16662   | Low      | 311955  | 782-242  | NW corner of E Howell St/11th Ave              | Ramp provided.   | No       | 0                            | Yes          |
| 11TH AVE BETWEEN E MADISON ST AND E UNION ST, E SIDE         | SDW-40487   | Low      | 311381  | 774-454  | NE corner of E Madison St/11th Ave             | Diagonal ramp provided.  | Low      | 1                            | Yes          |
| 11TH AVE BETWEEN E MADISON ST AND E UNION ST, E SIDE         | SDW-40847   | High     | 311381  | 880-14   | SE corner of 11th Ave/E Union St               | N facing ramp found, no violation                              | No       | 0                            | Yes          |
| 11TH AVE BETWEEN E MADISON ST AND E UNION ST, W SIDE         | SDW-17742   | High     | 311380  | 880-14   | SW corner of 11th Ave/E Union St               | Diagonal ramp found, may require two                           | Low      | 1                            | N/A          |
| 11TH AVE BETWEEN E OLIVE ST AND E HOWELL ST, E SIDE          | SDW-39886   | High     | 311958  | 782-242  | SE corner of E Howell St/11th Ave              | Ramp provided.   | No       | 0                            | Yes          |
| 11TH AVE BETWEEN E OLIVE ST AND E HOWELL ST, W SIDE          | SDW-16664   | High     | 311957  | 782-242  | SW corner of E Howell St/11th Ave              | Ramp provided.   | No       | 0                            | Yes          |
| 11TH AVE BETWEEN E PINE ST AND E OLIVE ST, W SIDE            | SDW-16665   | High     | 311959  | 782-242  | SW corner of E Olive St/11th Ave               | Ramp provided.   | No       | 0                            | Yes          |
| 11TH AVE BETWEEN E UNION ST AND E PIKE ST, E SIDE            | SDW-17741   | Low      | 311379  | 880-14   | NE corner of 11th Ave/E Union St               |  | High     | 1                            | N/A          |

**SDOT ADA Transition Plan Appendix 5.1a: 2013 Curb Ramp Audit Prioritized Results**

| SEGMENT DESCRIPTION   | SIDEWALK ID | LOCATION | COMPKEY | PLAN NO. | DESCRIPTION                               | FINDINGS   | PRIORITY | Number of Ramps to Construct | DW Provided? |
|---|-------------|----------|---------|----------|---|--|----------|------------------------------|--------------|
| 11TH AVE BETWEEN E UNION ST AND E PIKE ST, W SIDE             | SDW-15161   | Low      | 311378  | 880-14   | NW corner of 11th Ave/E Union St          |  | No       | 0                            | Yes          |
| 11TH AVE E BETWEEN E DENNY WAY AND E JOHN ST, W SIDE          | SDW-16661   | Low      | 311953  | 782-242  | NW corner of E Denny Way/11th Ave E       | Diagonal ramp provided.  | Low      | 1                            | No           |
| 11TH AVE E BETWEEN E HAMLIN ST AND E SHELBY ST, E SIDE        | SDW-18874   | High     | 310671  | 777-444  | SE corner of E Shelby St/11th Ave E       | Diagonal ramp provided.  | Low      | 0                            | No           |
| 11TH AVE NE BETWEEN NE 108TH ST AND NE NORTHGATE WAY, NW SIDE | SDW-17736   | High     | 312768  | 774-300  | SW corner of Northgate/11th Ave NE        | No ramp crossing Northgate.                                    | Mid      | 1                            | N/A          |
| 11TH AVE NE BETWEEN NE 108TH ST AND NE NORTHGATE WAY, SE SIDE | SDW-41751   | High     | 312767  | 774-300  | SE corner of Northgate/11th Ave NE        | No ramp crossing Northgate.                                    | Mid      | 1                            | N/A          |
| 11TH AVE NE BETWEEN NE 43RD ST AND NE 45TH ST, E SIDE         | SDW-13659   | High     | 306224  | 774-340  | SW corner N 45th St/11th Ave NE           | Diagonal ramp provided.  | Low      | 1                            | Yes          |
| 11TH AVE NE BETWEEN NE 43RD ST AND NE 45TH ST, W SIDE         | SDW-13658   | High     | 306223  | 774-340  | SE corner N 45th St/11th Ave NE           | Diagonal ramp provided.  | Low      | 1                            | Yes          |
| 11TH AVE NW BETWEEN NW 64TH ST AND NW 65TH W ST, E SIDE       | SDW-34762   | High     | 289134  | 774-159  | SE corner of 11th Ave NW/NW 65th St       | No crossing provided at T-intersection. (provide at least one) | Mid      | 1                            | N/A          |
| 11TH AVE NW BETWEEN NW 64TH ST AND NW 65TH W ST, W SIDE       | SDW-276     | High     | 289133  | 774-159  | SW corner of 11th Ave NW/NW 65th St       | No crossing provided at T-intersection. (provide at least one) | Mid      | 1                            | N/A          |
| 11TH AVE NW BETWEEN NW 65TH E ST AND NW 67TH ST, E SIDE       | SDW-275     | Low      | 289132  | 774-159  | NE corner of 11th Ave E NW/NW 65th St     | Diagonal ramp provided.  | Low      | 1                            | Yes          |
| 11TH AVE NW BETWEEN NW 65TH E ST AND NW 67TH ST, W SIDE       | SDW-274     | Low      | 289131  | 774-159  | NW corner of 11th Ave E NW/NW 65th St     | Diagonal ramp provided.  | Low      | 1                            | Yes          |
| 11TH AVE W BETWEEN W NICKERSON ST AND W EWING PL, E SIDE      | SDW-31169   | Low      | 328316  | 880-34   | NE corner of W Nickerson St/11th Ave W    | No opposing sidewalk   | No       | 0                            | N/A          |
| 11TH AVE W BETWEEN W NICKERSON ST AND W EWING PL, W SIDE      | SDW-43932   | Low      | 328315  | 880-34   | NW corner of W Nickerson St/11th Ave W    | Ramp provided.   | No       | 0                            | Yes          |
| 11TH AVE W BETWEEN W RAYE N ST AND W BOTHWELL ST, E SIDE      | SDW-8136    | Low      | 299184  | 777-586  | NE corner of 11th/Raye                    | Diagonal ramp provided.  | Low      | 1                            | Yes          |
| 11TH AVE W BETWEEN W RAYE N ST AND W BOTHWELL ST, W SIDE      | SDW-8135    | Low      | 299183  | 777-586  | NW corner of 11th/Raye                    | One crossing is provided at T-intersection                     | Low      | 1                            | N/A          |
| 11TH AVE W BETWEEN W RAYE S ST AND W RAYE N ST, E SIDE        | SDW-8138    | High     | 299186  | 777-586  | SE corner of 11th/Raye                    | Diagonal ramp provided.  | Low      | 1                            | Yes          |
| 11TH AVE W BETWEEN W RAYE S ST AND W RAYE N ST, W SIDE        | SDW-8137    | High     | 299185  | 777-586  | SW corner of 11th/Raye                    | Ramp provided.   | No       | 0                            | Yes          |
| 12TH AVE BETWEEN E ALDER ST AND E TERRACE ST, E SIDE          | SDW-18297   | High     | 311814  | 774-248  | SE corner of 12th Ave/E Terrace ST        | No ramp provided crossing 12th.                                | Mid      | 1                            | N/A          |
| 12TH AVE BETWEEN E ALDER ST AND E TERRACE ST, W SIDE          | SDW-18296   | High     | 311813  | 774-248  | SW corner of 12th Ave/E Terrace ST        | Ramp provided.   | No       | 0                            | Yes          |
| 12TH AVE BETWEEN E BARCLAY CT AND E JAMES CT, W SIDE          | SDW-18171   | high     | 311805  | 772-248  | SW corner of 12th Ave/E James CT          | No ramp provided crossing 12th.                                | Low      | 1                            | N/A          |
| 12TH AVE BETWEEN E BARCLAY CT AND E JAMES CT, W SIDE          | SDW-18171   | Low      | 311805  | 774-248  | NW corner of 12th Ave/E Barclay CT        | No ramp provided crossing 12th.                                | Mid      | 1                            | N/A          |
| 12TH AVE BETWEEN E JAMES CT AND E CHERRY ST, W SIDE           | SDW-18170   | Low      | 311803  | 774-248  | NW corner of 12th Ave/E James CT          | Ramp provided.   | No       | 0                            | Yes          |
| 12TH AVE BETWEEN E JEFFERSON ST AND E BARCLAY CT, W SIDE      | SDW-18173   | High     | 311807  | 774-248  | SW corner of 12th Ave/E Barclay CT        | No ramp provided crossing 12th.                                | Mid      | 1                            | N/A          |
| 12TH AVE BETWEEN E MADISON ST AND E PIKE ST, E SIDE           | SDW-40848   | Low      | 311385  | 774-77   | NE corner of E Madison St/12th Ave        | Ramp provided  | No       | 0                            | Yes          |
| 12TH AVE BETWEEN E MADISON ST AND E PIKE ST, W SIDE           | SDW-17745   | Low      | 311384  | 774-77   | NW corner of E Madison St/12th Ave        | Ramp provided  | No       | 0                            | Yes          |
| 12TH AVE BETWEEN E REMINGTON CT AND E JEFFERSON ST, W SIDE    | SDW-18174   | Low      | 311809  | 774-248  | NW corner of 12th Ave/E Remington CT      | No ramp provided crossing 12th.                                | Mid      | 1                            | N/A          |
| 12TH AVE BETWEEN E SPRING ST AND E MADISON ST, E SIDE         | SDW-40024   | High     | 311797  | 774-77   | SE corner of E Madison St/12th Ave        | Ramp provided  | No       | 0                            | Yes          |
| 12TH AVE BETWEEN E SPRING ST AND E MADISON ST, W SIDE         | SDW-18165   | High     | 311796  | 774-77   | SW corner of E Madison St/12th Ave        | Ramp provided  | No       | 0                            | Yes          |
| 12TH AVE BETWEEN E SPRUCE ST AND E ALDER ST, E SIDE           | SDW-18298   | High     | 311816  | 774-248  | SE corner of 12th Ave/E Alder ST          | No ramp provided crossing 12th.                                | Low      | 1                            | N/A          |
| 12TH AVE BETWEEN E TERRACE ST AND E REMINGTON CT, E SIDE      | SDW-18176   | Low      | 311812  | 774-248  | NE corner of 12th Ave/E Terrace ST        | No ramp provided crossing 12th.                                | Mid      | 1                            | N/A          |
| 12TH AVE BETWEEN E TERRACE ST AND E REMINGTON CT, W SIDE      | SDW-40028   | High     | 311811  | 774-248  | SW corner of 12th Ave/E Remington CT      | No ramp provided crossing 12th.                                | Mid      | 1                            | N/A          |
| 12TH AVE BETWEEN E TERRACE ST AND E REMINGTON CT, W SIDE      | SDW-40028   | Low      | 311811  | 774-248  | NW corner of 12th Ave/E Terrace ST        | Ramp provided.   | No       | 0                            | Yes          |
| 12TH AVE BETWEEN E YESLER WAY AND E FIR ST, E SIDE            | SDW-18301   | Low      | 311820  | 774-114  | NE corner of 12th Ave/E Yesler Way        | S facing ramp found, no violation                              | No       | 0                            | Yes          |
| 12TH AVE BETWEEN E YESLER WAY AND E FIR ST, E SIDE            | SDW-18301   | Low      | 311820  | 774-248  | SE corner of 12th Ave/E Yesler ST         | Ramp provided.   | No       | 0                            | Yes          |
| 12TH AVE BETWEEN E YESLER WAY AND E FIR ST, W SIDE            | SDW-40030   | Low      | 311819  | 774-114  |   | S facing ramp found, no violation                              | No       | 0                            | Yes          |
| 12TH AVE BETWEEN E YESLER WAY AND E FIR ST, W SIDE            | SDW-40030   | Low      | 311819  | 774-248  | SW corner of 12th Ave/E Yesler ST         | Ramp provided.   | No       | 0                            | Yes          |
| 12TH AVE E BETWEEN E ALOHA ST AND E PROSPECT ST, E SIDE       | SDW-18587   | Low      | 311623  | 880-14   | NE corner of 12th Ave E/E Aloha St        | S facing ramp needed   | High     | 1                            | N/A          |
| 12TH AVE E BETWEEN E ALOHA ST AND E PROSPECT ST, W SIDE       | SDW-18586   | Low      | 311622  | 880-14   | NW corner of 12th Ave E/E Aloha St        | S facing ramp needed   | High     | 1                            | N/A          |
| 12TH AVE E BETWEEN E ROY ST AND E ALOHA ST, E SIDE            | SDW-21456   | High     | 312639  | 880-14   | SE corner of 12th Ave E/E Aloha St        | N facing ramp needed   | High     | 1                            | N/A          |
| 12TH AVE E BETWEEN E ROY ST AND E ALOHA ST, W SIDE            | SDW-21455   | High     | 312638  | 880-14   | SW corner of 12th Ave E/E Aloha St        | N facing ramp needed   | High     | 1                            | N/A          |
| 12TH AVE NE BETWEEN LAKE CITY WAY NE AND NE 80TH ST, E SIDE   | SDW-16717   | Low      | 308183  | 882-95   | SW corner of 12th Ave NE/Lake City Way NE | No ramp crossing 12th Ave NE.                                  | High     | 1                            | N/A          |
| 12TH AVE NE BETWEEN NE 108TH ST AND NE NORTHGATE WAY, E SIDE  | SDW-18103   | High     | 309089  | 774-300  | SE corner of Northgate/12th Ave NE        | No ramp crossing Northgate.                                    | Mid      | 1                            | N/A          |
| 12TH AVE NE BETWEEN NE 108TH ST AND NE NORTHGATE WAY, W SIDE  | SDW-18102   | High     | 309088  | 774-300  | SW corner of Northgate/12th Ave NE        | No ramp crossing Northgate.                                    | Mid      | 1                            | N/A          |
| 12TH AVE NE BETWEEN NE 43RD ST AND NE 45TH ST, E SIDE         | SDW-13667   | High     | 306235  | 774-141  | SE corner of 12th Ave NE/NE 45th St       | Diagonal ramp provided.  | Low      | 0                            | Yes          |
| 12TH AVE NE BETWEEN NE 43RD ST AND NE 45TH ST, E SIDE         | SDW-13667   | High     | 306235  | 774-340  | SW corner N 45th St/12th Ave NE           | Diagonal ramp provided.  | Low      | 1                            | Yes          |
| 12TH AVE NE BETWEEN NE 45TH ST AND NE 47TH ST, E SIDE         | SDW-13666   | High     | 306233  | 774-141  | SE corner of 12th Ave NE/NE 47th St       | Diagonal ramp provided.  | Low      | 1                            | No           |
| 12TH AVE NE BETWEEN NE 47TH ST AND NE 50TH ST, E SIDE         | SDW-14072   | Low      | 303363  | 774-141  | NE corner of 12th Ave NE/NE 47th St       | Diagonal ramp provided.  | Low      | 1                            | No           |
| 12TH AVE NE BETWEEN NE 47TH ST AND NE 50TH ST, W SIDE         | SDW-14071   | Low      | 303362  | 774-141  | NW corner of 12th Ave NE/NE 47th St       | Diagonal ramp provided.  | Low      | 0                            | Yes          |
| 12TH AVE NE BETWEEN NE 61ST ST AND NE 62ND ST, E SIDE         | SDW-12798   | High     | 303281  | 774-159  | SE corner of 12th Ave NE/NE 62nd St       | No ramp provided crossing NE 62nd St                           | High     | 1                            | N/A          |
| 12TH AVE NE BETWEEN NE 61ST ST AND NE 62ND ST, E SIDE         | SDW-12798   | Low      | 303281  | 774-159  | NE corner of 12th Ave NE/NE 61st St       | Ramp provided  | Low      | 1                            | No           |
| 12TH AVE NE BETWEEN NE 61ST ST AND NE 62ND ST, W SIDE         | SDW-12797   | High     | 303280  | 774-159  | SW corner of 12th Ave NE/NE 62nd St       | No ramp provided crossing NE 62nd St                           | High     | 1                            | N/A          |
| 12TH AVE NE BETWEEN NE 61ST ST AND NE 62ND ST, W SIDE         | SDW-12797   | Low      | 303280  | 774-159  | NW corner of 12th Ave NE/NE 61st St       | Diagonal ramp provided.  | Low      | 1                            | No           |
| 12TH AVE NE BETWEEN NE 62ND ST AND NE 63RD ST, E SIDE         | SDW-196     | Low      | 289005  | 774-159  | NE corner of 12th Ave NE/NE 62nd St       | No ramp provided crossing NE 62nd St                           | High     | 1                            | N/A          |
| 12TH AVE NE BETWEEN NE 62ND ST AND NE 63RD ST, E SIDE         | SDW-196     | High     | 289005  | 774-159  | SE corner of 12th Ave NE/NE 63rd St       | Ramp provided  | Low      | 1                            | No           |
| 12TH AVE NE BETWEEN NE 62ND ST AND NE 63RD ST, W SIDE         | SDW-40091   | High     | 303279  | 774-159  | SW corner of 12th Ave NE/NE 63rd St       | No ramp provided crossing NE 63rd St                           | High     | 1                            | N/A          |
| 12TH AVE NE BETWEEN NE 62ND ST AND NE 63RD ST, W SIDE         | SDW-40091   | Low      | 303279  | 774-159  | NW corner of 12th Ave NE/NE 62nd St       | No ramp provided crossing NE 62nd St                           | High     | 1                            | N/A          |
| 12TH AVE NE BETWEEN NE 63RD ST AND NE 64TH ST, E SIDE         | SDW-12804   | High     | 303289  | 774-159  | SE corner of 12th Ave NE/NE 64th St       | No ramp provided crossing NE 64th St                           | High     | 1                            | N/A          |
| 12TH AVE NE BETWEEN NE 63RD ST AND NE 64TH ST, E SIDE         | SDW-12804   | Low      | 303289  | 774-159  | NE corner of 12th Ave NE/NE 63rd St       | No ramp provided crossing NE 63rd St                           | High     | 1                            | N/A          |
| 12TH AVE NE BETWEEN NE 63RD ST AND NE 64TH ST, W SIDE         | SDW-12806   | Low      | 303292  | 774-159  | NW corner of 12th Ave NE/NE 63rd St       | No ramp provided crossing NE 63rd St                           | High     | 1                            | N/A          |

**SDOT ADA Transition Plan Appendix 5.1a: 2013 Curb Ramp Audit Prioritized Results**

| SEGMENT DESCRIPTION   | SIDEWALK ID | LOCATION | COMPKEY | PLAN NO. | DESCRIPTION                            | FINDINGS   | PRIORITY | Number of Ramps to Construct | DW Provided? |
|---|-------------|----------|---------|----------|--|--|----------|------------------------------|--------------|
| 12TH AVE NE BETWEEN NE 64TH ST AND NE 65TH ST, E SIDE         | SDW-12805   | Low      | 303291  | 774-159  | NE corner of 12th Ave NE/NE 64th St    | No ramp provided crossing NE 64th St                           | High     | 1                            | N/A          |
| 12TH AVE NE BETWEEN NE 67TH ST AND NE 68TH ST, W SIDE         | SDW-16728   | High     | 308198  | 774-159  | SW corner of 12th Ave NE/NE 68th St    | Diagonal ramp provided.  | Low      | 1                            | No           |
| 12TH AVE NE BETWEEN NE 68TH ST AND NE 69TH ST, E SIDE         | SDW-16727   | Low      | 308197  | 888-76   | NW corner of 12th Ave NE/NE 68th St    | No ramp crossing NE 68th St.                                   | High     | 1                            | N/A          |
| 12TH AVE NE BETWEEN NE 68TH ST AND NE 69TH ST, E SIDE         | SDW-16727   | Low      | 308197  | 774-159  | NE corner of 12th Ave NE/NE 68th St    | Diagonal ramp provided.  | Low      | 0                            | No           |
| 12TH AVE NE BETWEEN NE 68TH ST AND NE 69TH ST, E SIDE         | SDW-16727   | High     | 308197  | 774-159  | SE corner of 12th Ave NE/NE 69th St    | Diagonal ramp provided.  | Low      | 1                            | No           |
| 12TH AVE NE BETWEEN NE 68TH ST AND NE 69TH ST, W SIDE         | SDW-16726   | High     | 308196  | 774-159  | SW corner of 12th Ave NE/NE 69th St    | Diagonal ramp provided.  | Low      | 1                            | No           |
| 12TH AVE NE BETWEEN NE 68TH ST AND NE 69TH ST, W SIDE         | SDW-16726   | Low      | 308196  | 774-159  | NW corner of 12th Ave NE/NE 68th St    | Diagonal ramp provided.  | Low      | 1                            | No           |
| 12TH AVE NE BETWEEN NE 69TH ST AND NE 70TH ST, E SIDE         | SDW-41318   | Low      | 308195  | 774-159  | NE corner of 12th Ave NE/NE 69th St    | Diagonal ramp provided.  | Low      | 1                            | No           |
| 12TH AVE NE BETWEEN NE 69TH ST AND NE 70TH ST, W SIDE         | SDW-16725   | Low      | 308194  | 774-159  | NW corner of 12th Ave NE/NE 69th St    | Diagonal ramp provided.  | Low      | 1                            | No           |
| 12TH AVE NE BETWEEN NE 70TH ST AND NE 71ST ST, E SIDE         | SDW-16724   | High     | 308193  | 774-159  | SE corner of 12th Ave NE/NE 71st St    | No crossing provided at T-intersection. (provide at least one) | Mid      | 1                            | N/A          |
| 12TH AVE NE BETWEEN NE 71ST ST AND NE 72ND ST, E SIDE         | SDW-41317   | High     | 308191  | 774-159  | SE corner of 12th Ave NE/NE 72nd St    | No crossing provided at T-intersection. (provide at least one) | Mid      | 1                            | N/A          |
| 12TH AVE NE BETWEEN NE 71ST ST AND NE 72ND ST, E SIDE         | SDW-41317   | Low      | 308191  | 774-159  | NE corner of 12th Ave NE/NE 71st St    | No crossing provided at T-intersection. (provide at least one) | Mid      | 1                            | N/A          |
| 12TH AVE NE BETWEEN NE 71ST ST AND NE 72ND ST, W SIDE         | SDW-16722   | High     | 308190  | 774-159  | SW corner of 12th Ave NE/NE 72nd St    | No ramp provided crossing NE 72nd St                           | High     | 0                            | N/A          |
| 12TH AVE NE BETWEEN NE 71ST ST AND NE 72ND ST, W SIDE         | SDW-16722   | High     | 308190  | 882-95   | SW corner of 12th Ave NE/NE 72nd St    | No ramp crossing 12th Ave NE.                                  | High     | 1                            | N/A          |
| 12TH AVE NE BETWEEN NE 72ND ST AND NE 73RD ST, E SIDE         | SDW-16721   | Low      | 308189  | 882-95   | NE corner of 12th Ave NE/NE 72nd St    | No ramp crossing 12th Ave NE.                                  | High     | 1                            | N/A          |
| 12TH AVE NE BETWEEN NE 72ND ST AND NE 73RD ST, E SIDE         | SDW-16721   | Low      | 308189  | 774-159  | NE corner of 12th Ave NE/NE 72nd St    | No crossing provided at T-intersection. (provide at least one) | Mid      | 0                            | N/A          |
| 12TH AVE NE BETWEEN NE 73RD ST AND NE 75TH ST, E SIDE         | SDW-41316   | Low      | 308188  | 774-159  | NE corner of 12th Ave NE/NE 73rd St    | No ramp provided crossing 12th Ave NE                          | High     | 0                            | N/A          |
| 12TH AVE NE BETWEEN NE 73RD ST AND NE 75TH ST, E SIDE         | SDW-41316   | Low      | 308188  | 882-95   | NE corner of 12th Ave NE/NE 73th St    | No ramp crossing 12th Ave NE.                                  | High     | 1                            | N/A          |
| 12TH AVE NE BETWEEN NE 73RD ST AND NE 75TH ST, W SIDE         | SDW-16720   | Low      | 308187  | 882-95   | NW corner of 12th Ave NE/NE 73th St    | No ramp crossing 12th Ave NE.                                  | High     | 1                            | N/A          |
| 12TH AVE NE BETWEEN NE 75TH ST AND NE 77TH ST, E SIDE         | SDW-16719   | High     | 308186  | 774-159  | SE corner of 12th Ave NE/NE 77th St    | No ramp provided crossing NE 77th St                           | High     | 1                            | N/A          |
| 12TH AVE NE BETWEEN NE 77TH ST AND LAKE CITY WAY NE, E SIDE   | SDW-41315   | Low      | 308184  | 774-159  | NE corner of 12th Ave NE/NE 77th St    | No ramp provided crossing NE 77th St                           | High     | 1                            | N/A          |
| 12TH AVE NE BETWEEN NE RAVENNA WB BV AND NE 61ST ST, E SIDE   | SDW-12799   | High     | 303283  | 774-159  | SE corner of 12th Ave NE/NE 61st St    | Ramp provided  | Low      | 1                            | No           |
| 12TH AVE NE BETWEEN NE RAVENNA WB BV AND NE 61ST ST, W SIDE   | SDW-40092   | High     | 303282  | 774-159  | SW corner of 12th Ave NE/NE 61st St    | No ramp provided crossing NE 61st St                           | High     | 1                            | N/A          |
| 12TH AVE NW BETWEEN NW 65TH ST AND NW 67TH ST, W SIDE         | SDW-83      | Low      | 288815  | 774-159  | NW corner of 12th Ave NW/NW 65th St    | One crossing is provided at T-intersection                     | Low      | 1                            | N/A          |
| 12TH AVE S BETWEEN BOREN AVE S AND 12TH AVE S TURN RD, E SIDE | SDW-314     | Low      | 289179  | 774-91   | SE corner of 12th Ave S/Boren Ave S    | Ramp provided  | No       | 0                            | Yes          |
| 12TH AVE S BETWEEN BOREN AVE S AND 12TH AVE S TURN RD, W SIDE | SDW-315     | Low      | 289180  | 774-91   | SW corner of 12th Ave S/Boren Ave S    | Ramp provided  | No       | 0                            | Yes          |
| 12TH AVE S BETWEEN BOREN AVE S AND 12TH AVE S TURN RD, W SIDE | SDW-315     | Low      | 289180  | 774-91   | SW corner of 12th Ave S/Boren Ave S    | Ramp provided  | No       | 0                            | Yes          |
| 12TH AVE S BETWEEN E YESLER WAY AND BOREN AVE S, E SIDE       | SDW-16329   | High     | 310274  | 774-91   | NE corner of 12th Ave S/Boren Ave S    | Ramp provided  | No       | 0                            | Yes          |
| 12TH AVE S BETWEEN E YESLER WAY AND BOREN AVE S, E SIDE       | SDW-16329   | Low      | 310274  | 774-114  | SE corner of 12th Ave/E Yesler Way     | N facing ramp found, no violation                              | No       | 0                            | Yes          |
| 12TH AVE S BETWEEN E YESLER WAY AND BOREN AVE S, W SIDE       | SDW-16330   | High     | 310275  | 774-91   | NW corner of 12th Ave S/Boren Ave S    | Diagonal ramp provided.  | Low      | 1                            | Yes          |
| 12TH AVE S BETWEEN E YESLER WAY AND BOREN AVE S, W SIDE       | SDW-16330   | Low      | 310275  | 774-114  | SW corner of 12th Ave/E Yesler Way     | N facing ramp found, no violation                              | No       | 0                            | Yes          |
| 12TH AVE S BETWEEN S CONCORD ST AND S HENDERSON ST, W SIDE    | SDW-32843   | High     | 330935  | 881-36   | NW corner of 12th/Henderson            | Diagonal ramp provided.  | Low      | 1                            | No           |
| 12TH AVE S BETWEEN S HENDERSON ST AND S DIRECTOR ST, W SIDE   | SDW-32842   | Low      | 330933  | 881-36   | SW corner of 12th/Henderson            | Sidewalk is flush with roadway.                                | Mid      | 1                            | N/A          |
| 12TH AVE S BETWEEN S MAIN ST AND S JACKSON ST, E SIDE         | SDW-34889   | Low      | 289177  | 774-91   | SE corner of 12th Ave S/S Main St      | Diagonal ramp provided.  | Low      | 1                            | No           |
| 12TH AVE S BETWEEN S MAIN ST AND S JACKSON ST, W SIDE         | SDW-313     | Low      | 289178  | 774-91   | SW corner of 12th Ave S/S Main St      | Ramp provided  | Low      | 1                            | No           |
| 12TH AVE S BETWEEN XW S LANE ST AND GOLF DR S, W SIDE         | SDW-35518   | High     | 288844  | 786-53   | NW corner of Golf Dr S/S Charles St    | Ramp provided.   | No       | 0                            | Yes          |
| 12TH AVE W BETWEEN W BARRETT ST AND W DRAVUS ST, W SIDE       | SDW-37709   | High     | 299199  | 880-9    | SW corner of 12th/Dravus               | Companion ramp not installed                                   | High     | 1                            | N/A          |
| 12TH AVE W BETWEEN W DRAVUS ST AND W BERTONA ST, W SIDE       | SDW-37715   | Low      | 299220  | 880-9    | NW corner of 12th/Dravus               | No ramp provided crossing Dravus                               | High     | 1                            | N/A          |
| 12TH AVE W BETWEEN W EMERSON ST AND W NICKERSON ST, E SIDE    | SDW-12050   | High     | 298948  | 880-34   | SE corner of W Nickerson St/12th Ave W | No ramp provided crossing Nickerson                            | High     | 1                            | N/A          |
| 12TH AVE W BETWEEN W EMERSON ST AND W NICKERSON ST, W SIDE    | SDW-12049   | High     | 298947  | 880-34   | SW corner of W Nickerson St/12th Ave W | No opposing sidewalk   | No       | 0                            | N/A          |
| 12TH WR AVE NE BETWEEN NE 72ND ST AND NE 73RD ST, W SIDE      | SDW-16732   | Low      | 308204  | 774-159  | NW corner of 12th Ave NE/NE 72nd St    | No ramp provided crossing NE 72nd St                           | High     | 0                            | N/A          |
| 12TH WR AVE NE BETWEEN NE 72ND ST AND NE 73RD ST, W SIDE      | SDW-16732   | Low      | 308204  | 882-95   | NW corner of 12th Ave NE/NE 72nd St    | No ramp crossing NE 72nd.                                      | High     | 1                            | N/A          |
| 13TH AVE BETWEEN E HOWELL ST AND E DENNY WAY, E SIDE          | SDW-17766   | High     | 308871  | 776-171  | SE corner of E Denny Way/13th Ave E    | No ramp provided crossing E Denny Way                          | High     | 1                            | N/A          |
| 13TH AVE BETWEEN E HOWELL ST AND E DENNY WAY, W SIDE          | SDW-19133   | High     | 312906  | 776-171  | SW corner of E Denny Way/13th Ave E    | Ramp provided  | Low      | 1                            | No           |
| 13TH AVE BETWEEN E JEFFERSON ST AND E BARCLAY CT, E SIDE      | SDW-19409   | Low      | 309255  | 774-177  | NE corner of 13th Ave/E Jefferson St   | Diagonal ramp provided.  | Low      | 1                            | No           |
| 13TH AVE BETWEEN E JEFFERSON ST AND E BARCLAY CT, W SIDE      | SDW-41405   | Low      | 309254  | 774-117  | NW corner of 13th Ave/E Jefferson St   | Diagonal ramp provided.  | Low      | 1                            | No           |
| 13TH AVE BETWEEN E MADISON ST AND E PIKE ST, E SIDE           | SDW-40849   | Low      | 311389  | 774-77   | NE corner of E Madison St/13th Ave     | Ramp provided  | No       | 0                            | Yes          |
| 13TH AVE BETWEEN E MADISON ST AND E PIKE ST, W SIDE           | SDW-17748   | Low      | 311388  | 774-77   | NW corner of E Madison St/13th Ave     | No ramp provided crossing E Madison St                         | High     | 1                            | N/A          |
| 13TH AVE BETWEEN E MADISON ST AND E PIKE ST, W SIDE           | SDW-17748   | Low      | 311388  | 774-454  | NW corner of E Madison St/13th St      | No ramp provided crossing Madison.                             | Low      | 0                            | N/A          |
| 13TH AVE BETWEEN E REMINGTON CT AND E JEFFERSON ST, E SIDE    | SDW-41406   | High     | 309257  | 774-117  | SE corner of 13th Ave/E Jefferson St   | No ramp provided crossing E Jefferson St                       | High     | 1                            | N/A          |
| 13TH AVE BETWEEN E REMINGTON CT AND E JEFFERSON ST, W SIDE    | SDW-19529   | High     | 309256  | 774-117  | SW corner of 13th Ave/E Jefferson St   | No ramp provided crossing E Jefferson St                       | High     | 1                            | N/A          |
| 13TH AVE BETWEEN E SPRING ST AND E UNION ST, E SIDE           | SDW-40031   | High     | 311822  | 880-14   | SE corner of 13th Ave/E Union St       |  | High     | 1                            | N/A          |
| 13TH AVE BETWEEN E SPRING ST AND E UNION ST, W SIDE           | SDW-18302   | High     | 311821  | 880-14   | SW corner of 13th Ave/E Union St       |  | High     | 1                            | N/A          |
| 13TH AVE BETWEEN E UNION ST AND E MADISON ST, E SIDE          | SDW-15887   | Low      | 309564  | 880-14   | NE corner of 13th Ave/E Union St       |  | High     | 1                            | N/A          |
| 13TH AVE BETWEEN E UNION ST AND E MADISON ST, E SIDE          | SDW-15887   | High     | 309564  | 774-77   | SE corner of E Madison St/13th Ave     | Ramp provided  | No       | 0                            | Yes          |
| 13TH AVE BETWEEN E UNION ST AND E MADISON ST, W SIDE          | SDW-15886   | High     | 309563  | 774-77   | SW corner of E Madison St/13th Ave     | No ramp provided crossing E Madison St                         | High     | 1                            | N/A          |
| 13TH AVE BETWEEN E UNION ST AND E MADISON ST, W SIDE          | SDW-15886   | Low      | 309563  | 880-14   | NW corner of 13th Ave/E Union St       |  | High     | 1                            | N/A          |

**SDOT ADA Transition Plan Appendix 5.1a: 2013 Curb Ramp Audit Prioritized Results**

| SEGMENT DESCRIPTION  | SIDEWALK ID | LOCATION | COMPKEY | PLAN NO. | DESCRIPTION                            | FINDINGS   | PRIORITY | Number of Ramps to Construct | DW Provided? |
|--|-------------|----------|---------|----------|--|--|----------|------------------------------|--------------|
| 13TH AVE BETWEEN E UNION ST AND E MADISON ST, W SIDE         | SDW-15886   | High     | 309563  | 774-454  | SW corner of E Madison St/13th St      | No ramp provided crossing Madison.                             | Low      | 0                            | N/A          |
| 13TH AVE BETWEEN E YESLER WAY AND E FIR ST, E SIDE           | SDW-19531   | Low      | 309259  | 774-114  | NE corner of 13th Ave/E Yesler Way     | No crossing provided at T-intersection. (provide at least one) | Mid      | 1                            | N/A          |
| 13TH AVE BETWEEN E YESLER WAY AND E FIR ST, E SIDE           | SDW-19531   | High     | 309259  | 889-91   | SE corner of E Fir St/13th Ave         | Not triggered.   | No       | 0                            | N/A          |
| 13TH AVE BETWEEN E YESLER WAY AND E FIR ST, W SIDE           | SDW-19530   | Low      | 309258  | 774-114  | NW corner of 13th Ave/E Yesler Way     | No crossing provided at T-intersection. (provide at least one) | Mid      | 1                            | N/A          |
| 13TH AVE BETWEEN E YESLER WAY AND E FIR ST, W SIDE           | SDW-19530   | High     | 309258  | 889-91   | SW corner of E Fir St/13th Ave         | Not triggered.   | No       | 0                            | N/A          |
| 13TH AVE E BETWEEN E ALOHA W ST AND E PROSPECT ST, E SIDE    | SDW-18589   | Low      | 311625  | 880-14   | NE corner of 13th Ave E/E Aloha St     | S facing ramp is present                                       | Low      | 1                            | No           |
| 13TH AVE E BETWEEN E ALOHA W ST AND E PROSPECT ST, W SIDE    | SDW-18588   | Low      | 311624  | 880-14   | NW corner of 13th W Ave E/E Aloha St   | S facing ramp needed   | High     | 1                            | N/A          |
| 13TH AVE E BETWEEN E DENNY WAY AND E JOHN ST, E SIDE         | SDW-17765   | Low      | 308870  | 776-171  | NE corner of E Denny Way/13th Ave E    | No ramp provided crossing E Denny Way                          | High     | 1                            | N/A          |
| 13TH AVE E BETWEEN E DENNY WAY AND E JOHN ST, W SIDE         | SDW-21480   | Low      | 312666  | 776-171  | NW corner of E Denny Way/13th Ave E    | Ramp provided  | Low      | 1                            | No           |
| 13TH AVE E BETWEEN E ROY ST AND E ALOHA E ST, E SIDE         | SDW-41762   | High     | 312656  | 880-14   | SE corner of 13th E Ave E/E Aloha St   | N facing ramp needed   | High     | 1                            | N/A          |
| 13TH AVE E BETWEEN E ROY ST AND E ALOHA E ST, W SIDE         | SDW-21472   | High     | 312655  | 880-14   | SW corner of 13th E Ave E/E Aloha St   | N facing ramp needed   | High     | 1                            | N/A          |
| 13TH AVE NW BETWEEN NW 92ND ST AND HOLMAN W RD NW, NE SIDE   | SDW-44734   | High     | 333242  | 777-623  | NE corner of Holman Rd NW/NW 92nd St   | Ramp provided  | No       | 0                            | Yes          |
| 13TH AVE NW BETWEEN NW 92ND ST AND HOLMAN W RD NW, NE SIDE   | SDW-44734   | High     | 333242  | 777-623  | NE corner of Holman Rd NW/NW 92nd St   | Ramp provided  | No       | 0                            | Yes          |
| 13TH AVE S BETWEEN S BAYVIEW ST AND S LANDER ST, W SIDE      | SDW-40431   | High     | 317140  | 774-91   | NW corner of 13th Ave S/S Lander St    | not triggered by scope of work                                 | No       | 0                            | N/A          |
| 13TH AVE S BETWEEN S HILL ST AND S WALKER ST, E SIDE         | SDW-24457   | Low      | 318153  | 776-207  | SE corner of 13th Ave S/S Hill St      | Ramp provided  | No       | 0                            | Yes          |
| 13TH AVE S BETWEEN S HILL ST AND S WALKER ST, W SIDE         | SDW-24458   | Low      | 318154  | 776-207  | SW corner of 13th Ave S/S Hill St      | Not triggered by scope of work                                 | No       | 0                            | No           |
| 13TH AVE S BETWEEN S LANDER ST AND S MCCLELLAN ST, W SIDE    | SDW-23853   | Low      | 315614  | 774-91   | SW corner of 13th Ave S/S Lander St    | not triggered by scope of work                                 | No       | 0                            | N/A          |
| 13TH AVE S BETWEEN S LANE ST AND S DEARBORN ST, E SIDE       | SDW-319     | High     | 289186  | 777-545  | NE corner of 13th Ave S/S Dearborn St  | No opposing sidewalk   | No       | 0                            | N/A          |
| 13TH AVE S BETWEEN S LANE ST AND S DEARBORN ST, E SIDE       | SDW-319     | Low      | 289186  | 777-545  | SE corner of S Lane St/13th Ave S      | No opposing sidewalk   | No       | 0                            | N/A          |
| 13TH AVE S BETWEEN S LANE ST AND S DEARBORN ST, W SIDE       | SDW-320     | High     | 289187  | 777-545  | NW corner of 13th Ave S/S Dearborn St  | No opposing sidewalk   | No       | 0                            | N/A          |
| 13TH AVE S BETWEEN S LANE ST AND S DEARBORN ST, W SIDE       | SDW-320     | Low      | 289187  | 777-545  | SW corner of S Lane St/13th Ave S      | Unimproved sidewalk  | No       | 0                            | N/A          |
| 13TH AVE S BETWEEN S PLUM ST AND S HILL ST, E SIDE           | SDW-42436   | High     | 318155  | 776-207  | NE corner of 13th Ave S/S Hill St      | Ramp provided  | No       | 0                            | Yes          |
| 13TH AVE S BETWEEN S PLUM ST AND S HILL ST, W SIDE           | SDW-36528   | High     | 333738  | 776-207  | NW corner of 13th Ave S/S Hill St      | Not triggered by scope of work                                 | No       | 0                            | No           |
| 13TH AVE W BETWEEN W BARRETT ST AND W DRAVUS ST, E SIDE      | SDW-37942   | High     | 298558  | 880-9    | SE corner of 13th/Dravus               | Companion ramp not installed                                   | High     | 1                            | N/A          |
| 13TH AVE W BETWEEN W BARRETT ST AND W DRAVUS ST, W SIDE      | SDW-9107    | High     | 298557  | 880-9    | SW corner of 13th/Dravus               | Diagonal ramp provided.  | Low      | 1                            | No           |
| 13TH AVE W BETWEEN W DRAVUS ST AND W BERTONA ST, E SIDE      | SDW-9106    | Low      | 298556  | 880-9    | NE corner of 13th/Dravus               | No ramp provided crossing Dravus                               | High     | 1                            | N/A          |
| 13TH AVE W BETWEEN W DRAVUS ST AND W BERTONA ST, W SIDE      | SDW-9105    | Low      | 298555  | 880-9    | NW corner of 13th/Dravus               | No ramp provided crossing Dravus                               | High     | 1                            | N/A          |
| 13TH AVE W BETWEEN W EMERSON ST AND W NICKERSON ST, E SIDE   | SDW-12052   | High     | 298951  | 880-6    | SE corner of 13th/Nickerson            | Ramp provided.   | No       | 0                            | Yes          |
| 13TH AVE W BETWEEN W EMERSON ST AND W NICKERSON ST, E SIDE   | SDW-12052   | High     | 298951  | 880-34   | SE corner of W Nickerson St/13th Ave W | Ramp provided.   | No       | 0                            | Yes          |
| 13TH AVE W BETWEEN W EMERSON ST AND W NICKERSON ST, W SIDE   | SDW-12051   | High     | 298950  | 880-6    | SW corner of 13th/Nickerson            | Ramp provided.   | No       | 0                            | Yes          |
| 13TH AVE W BETWEEN W EMERSON ST AND W NICKERSON ST, W SIDE   | SDW-12051   | High     | 298950  | 880-34   | SW corner of W Nickerson St/13th Ave W | Ramp provided.   | No       | 0                            | Yes          |
| 13TH AVE W BETWEEN W NICKERSON ST AND SHIP CANAL TRL, E SIDE | SDW-31648   | Low      | 328317  | 880-34   | NE corner of W Nickerson St/13th Ave W | Diagonal ramp provided.  | Low      | 0                            | Yes          |
| 13TH AVE W BETWEEN W NICKERSON ST AND SHIP CANAL TRL, E SIDE | SDW-31648   | Low      | 328317  | 880-6    | NE corner of 13th/Nickerson            | Ramp provided.   | No       | 0                            | Yes          |
| 13TH AVE W BETWEEN W NICKERSON ST AND SHIP CANAL TRL, W SIDE | SDW-38354   | Low      | 298949  | 880-6    | NW corner of 13th/Nickerson            | Ramp provided.   | No       | 0                            | Yes          |
| 13TH AVE W BETWEEN W NICKERSON ST AND SHIP CANAL TRL, W SIDE | SDW-38354   | Low      | 298949  | 880-34   | NW corner of W Nickerson St/13th Ave W | Ramp provided.   | No       | 0                            | Yes          |
| 14TH AVE BETWEEN E ALDER ST AND E REMINGTON CT, E SIDE       | SDW-41411   | High     | 309276  | 880-1    | SE corner of 14th Ave/E Remington Ct   | W facing ramp needed   | High     | 1                            | N/A          |
| 14TH AVE BETWEEN E ALDER ST AND E REMINGTON CT, W SIDE       | SDW-19543   | High     | 309275  | 880-1    | SW corner of 14th Ave/E Remington Ct   | N facing ramp needed   | High     | 1                            | N/A          |
| 14TH AVE BETWEEN E CHERRY ST AND E COLUMBIA ST, E SIDE       | SDW-19539   | Low      | 309270  | 774-41   | NE corner of E Cherry St/14th Ave      | Diagonal ramp provided.  | Low      | 1                            | No           |
| 14TH AVE BETWEEN E CHERRY ST AND E COLUMBIA ST, W SIDE       | SDW-41409   | Low      | 309269  | 774-41   | NW corner of E Cherry St/14th Ave      | Diagonal ramp provided.  | Low      | 1                            | No           |
| 14TH AVE BETWEEN E HOWELL ST AND E DENNY WAY, E SIDE         | SDW-40852   | High     | 308879  | 776-171  | SE corner of E Denny Way/14th Ave E    | No ramp provided crossing E Denny Way                          | High     | 1                            | N/A          |
| 14TH AVE BETWEEN E HOWELL ST AND E DENNY WAY, W SIDE         | SDW-17772   | High     | 308878  | 776-171  | SW corner of E Denny Way/14th Ave E    | No ramp provided crossing E Denny Way                          | High     | 1                            | N/A          |
| 14TH AVE BETWEEN E JEFFERSON ST AND E CHERRY ST, E SIDE      | SDW-4140    | High     | 309272  | 774-41   | SE corner of E Cherry St/14th Ave      | Diagonal ramp provided.  | Low      | 1                            | No           |
| 14TH AVE BETWEEN E JEFFERSON ST AND E CHERRY ST, W SIDE      | SDW-19540   | High     | 309271  | 774-41   | SW corner of E Cherry St/14th Ave      | Diagonal ramp provided.  | Low      | 1                            | No           |
| 14TH AVE BETWEEN E MADISON ST AND E PIKE ST, E SIDE          | SDW-40323   | Low      | 311633  | 774-77   | NE corner of E Madison St/14th Ave     | Ramp provided  | No       | 0                            | Yes          |
| 14TH AVE BETWEEN E MADISON ST AND E PIKE ST, W SIDE          | SDW-18594   | Low      | 311632  | 774-77   | NW corner of E Madison St/14th Ave     | Ramp provided  | No       | 0                            | Yes          |
| 14TH AVE BETWEEN E REMINGTON CT AND E JEFFERSON ST, E SIDE   | SDW-19542   | Low      | 309274  | 880-1    | NE corner of 14th Ave/E Remington Ct   | W facing ramp needed   | High     | 1                            | N/A          |
| 14TH AVE BETWEEN E REMINGTON CT AND E JEFFERSON ST, E SIDE   | SDW-19542   | High     | 309274  | 774-177  | SE corner of 14th Ave/E Jefferson St   | Diagonal ramp provided.  | Low      | 1                            | No           |
| 14TH AVE BETWEEN E REMINGTON CT AND E JEFFERSON ST, W SIDE   | SDW-19541   | Low      | 309273  | 880-1    | NW corner of 14th Ave/E Remington Ct   | S facing ramp needed   | High     | 1                            | N/A          |
| 14TH AVE BETWEEN E REMINGTON CT AND E JEFFERSON ST, W SIDE   | SDW-19541   | High     | 309273  | 774-177  | SW corner of 14th Ave/E Jefferson St   | Diagonal ramp provided.  | Low      | 1                            | No           |
| 14TH AVE BETWEEN E SPRING ST AND E UNION ST, E SIDE          | SDW-19535   | High     | 309264  | 880-14   | SE corner of 14th Ave/E Union St       | N facing ramp found, no violation                              | No       | 0                            | Yes          |
| 14TH AVE BETWEEN E SPRING ST AND E UNION ST, W SIDE          | SDW-19534   | High     | 309263  | 880-14   | SW corner of 14th Ave/E Union St       | N facing ramp found, no violation                              | No       | 0                            | Yes          |
| 14TH AVE BETWEEN E SPRUCE ST AND E ALDER ST, E SIDE          | SDW-19545   | Low      | 309278  | 884-50   | NE corner of 14th Ave/E Spruce St      | S facing ramp found, no violation                              | Low      | 1                            | No           |
| 14TH AVE BETWEEN E SPRUCE ST AND E ALDER ST, W SIDE          | SDW-19544   | Low      | 309277  | 884-50   | NW corner of 14th Ave/E Spruce St      | S facing ramp found, no violation                              | Low      | 1                            | No           |
| 14TH AVE BETWEEN E UNION ST AND E MADISON ST, E SIDE         | SDW-15888   | High     | 309565  | 774-77   | SE corner of E Madison St/14th Ave     | Ramp provided  | No       | 0                            | Yes          |
| 14TH AVE BETWEEN E UNION ST AND E MADISON ST, E SIDE         | SDW-15888   | Low      | 309565  | 880-14   | NE corner of 14th Ave/E Union St       | S facing ramp found, no violation                              | No       | 0                            | Yes          |
| 14TH AVE BETWEEN E UNION ST AND E MADISON ST, W SIDE         | SDW-617     | High     | 289207  | 774-77   | SW corner of E Madison St/14th Ave     | Ramp provided  | No       | 0                            | Yes          |
| 14TH AVE BETWEEN E UNION ST AND E MADISON ST, W SIDE         | SDW-617     | Low      | 289207  | 880-14   | NW corner of 14th Ave/E Union St       | Diagonal ramp found, may require two                           | No       | 0                            | Yes          |
| 14TH AVE BETWEEN E YESLER WAY AND E FIR ST, E SIDE           | SDW-41407   | Low      | 309261  | 774-114  | NE corner of 14th Ave/E Yesler Way     | S facing ramp found, no violation                              | No       | 0                            | Yes          |
| 14TH AVE BETWEEN E YESLER WAY AND E FIR ST, W SIDE           | SDW-19532   | Low      | 309260  | 774-114  | NW corner of 14th Ave/E Yesler Way     | S facing ramp found, no violation                              | No       | 0                            | Yes          |

**SDOT ADA Transition Plan Appendix 5.1a: 2013 Curb Ramp Audit Prioritized Results**

| SEGMENT DESCRIPTION  | SIDEWALK ID | LOCATION | COMPKEY | PLAN NO. | DESCRIPTION                            | FINDINGS   | PRIORITY | Number of Ramps to Construct | DW Provided? |
|--|-------------|----------|---------|----------|--|--|----------|------------------------------|--------------|
| 14TH AVE E BETWEEN E ALOHA ST AND E WARD ST, E SIDE          | SDW-16006   | Low      | 311901  | 880-14   | NE corner of 14th Ave E/E Aloha St     |  | High     | 1                            | N/A          |
| 14TH AVE E BETWEEN E ALOHA ST AND E WARD ST, W SIDE          | SDW-18952   | Low      | 311873  | 880-14   | NW corner of 14th Ave E/E Aloha St     |  | High     | 1                            | N/A          |
| 14TH AVE E BETWEEN E DENNY WAY AND E JOHN ST, E SIDE         | SDW-17771   | Low      | 308877  | 776-171  | NE corner of E Denny Way/14th Ave E    | No ramp provided crossing E Denny Way                    | High     | 1                            | N/A          |
| 14TH AVE E BETWEEN E DENNY WAY AND E JOHN ST, W SIDE         | SDW-17770   | Low      | 308876  | 776-171  | NW corner of E Denny Way/14th Ave E    | No ramp provided crossing E Denny Way                    | High     | 1                            | N/A          |
| 14TH AVE E BETWEEN E VALLEY ST AND E ALOHA ST, E SIDE        | SDW-19137   | High     | 312910  | 880-14   | SE corner of 14th Ave E/E Aloha St     | Diagonal ramp found, may require two                     | Low      | 1                            | N/A          |
| 14TH AVE E BETWEEN E VALLEY ST AND E ALOHA ST, W SIDE        | SDW-19136   | High     | 312909  | 880-14   | SW corner of 14th Ave E/E Aloha St     |  | High     | 1                            | N/A          |
| 14TH AVE NE BETWEEN NE 107TH ST AND NE NORTHGATE WAY, E SIDE | SDW-18462   | High     | 309333  | 774-300  | SE corner of Northgate/14th Ave NE     | No ramp crossing Northgate.                              | Mid      | 1                            | N/A          |
| 14TH AVE NE BETWEEN NE 107TH ST AND NE NORTHGATE WAY, W SIDE | SDW-18461   | High     | 309332  | 774-300  | SW corner of Northgate/14th Ave NE     | No ramp crossing Northgate.                              | Mid      | 1                            | N/A          |
| 14TH AVE NE BETWEEN NE NORTHGATE WAY AND NE 113TH ST, E SIDE | SDW-329     | Low      | 289286  | 774-300  | NE corner of Northgate/14th Ave NE     | No ramp crossing Northgate.                              | Mid      | 1                            | N/A          |
| 14TH AVE NE BETWEEN NE NORTHGATE WAY AND NE 113TH ST, W SIDE | SDW-328     | Low      | 289285  | 774-300  | NW corner of Northgate/14th Ave NE     | No ramp crossing Northgate.                              | Mid      | 1                            | N/A          |
| 14TH AVE NW BETWEEN HOLMAN RD NW AND NW 92ND ST, W SIDE      | SDW-44986   | Low      | 328496  | 777-477  | NW corner of 14 Ave NW/Holman Rd NW    | Ramp provided  | No       | 0                            | Yes          |
| 14TH AVE NW BETWEEN NW 45TH ST AND NW 46TH ST, W SIDE        | SDW-631     | High     | 289224  | 774-366  | SW corner of 14th Ave NW/NW 46th St    | A ramp exists but does not appear to be fully compliant. | Low      | 1                            | No           |
| 14TH AVE NW BETWEEN NW 64TH ST AND NW 65TH ST, E SIDE        | SDW-36615   | High     | 289303  | 774-159  | SE corner of 14th Ave NW/NW 65th St    | Ramp provided  | Low      | 0                            | No           |
| 14TH AVE NW BETWEEN NW 64TH ST AND NW 65TH ST, E SIDE        | SDW-36615   | High     | 289303  | 774-105  | SE corner of 14th Ave NW/NW 65th St    | Ramp provided  | Low      | 1                            | No           |
| 14TH AVE NW BETWEEN NW 64TH ST AND NW 65TH ST, W SIDE        | SDW-341     | High     | 289302  | 774-159  | SW corner of 14th Ave NW/NW 65th St    | Ramp provided  | Low      | 0                            | No           |
| 14TH AVE NW BETWEEN NW 64TH ST AND NW 65TH ST, W SIDE        | SDW-341     | High     | 289302  | 774-105  | SW corner of 14th Ave NW/NW 65th St    | Ramp provided  | Low      | 1                            | No           |
| 14TH AVE NW BETWEEN NW 90TH ST AND HOLMAN RD NW, W SIDE      | SDW-34857   | High     | 333247  | 777-477  | SW corner of 14 Ave NW/Holman Rd NW    | One crossing is provided at T-intersection               | Low      | 1                            | N/A          |
| 14TH AVE S BETWEEN E YESLER WAY AND S WASHINGTON ST, E SIDE  | SDW-16334   | Low      | 310280  | 774-114  | SE corner of 14th Ave E/Yesler Way     | N facing ramp found, no violation                        | No       | 0                            | Yes          |
| 14TH AVE S BETWEEN E YESLER WAY AND S WASHINGTON ST, W SIDE  | SDW-16335   | Low      | 310281  | 774-114  | SW corner of 14th Ave E/Yesler Way     | N facing ramp found, no violation                        | No       | 0                            | Yes          |
| 14TH AVE S BETWEEN S BAYVIEW ST AND S LANDER ST, E SIDE      | SDW-41952   | High     | 315630  | 774-125  | NE corner of 14th/Lander               | No ramp provided crossing Lander                         | High     | 1                            | N/A          |
| 14TH AVE S BETWEEN S BAYVIEW ST AND S LANDER ST, W SIDE      | SDW-23984   | High     | 316924  | 774-125  | NW corner of 14th/Lander               | No ramp provided crossing Lander                         | High     | 1                            | N/A          |
| 14TH AVE S BETWEEN S HILL ST AND S WALKER ST, E SIDE         | SDW-24463   | Low      | 318163  | 776-207  | SE corner of 14th Ave S/S Hill St      | Ramp provided  | Low      | 1                            | No           |
| 14TH AVE S BETWEEN S HILL ST AND S WALKER ST, W SIDE         | SDW-24464   | Low      | 318164  | 776-207  | SW corner of 14th Ave S/S Hill St      | Ramp provided  | Low      | 1                            | No           |
| 14TH AVE S BETWEEN S HINDS ST AND S COLUMBIAN WAY, E SIDE    | SDW-41948   | Low      | 315616  | 776-145  | SE corner of 14th Ave S/S Hinds St     | No ramp provided crossing S Hinds St                     | High     | 1                            | N/A          |
| 14TH AVE S BETWEEN S HOGGATE ST AND S PLUM ST, W SIDE        | SDW-24467   | High     | 318168  | 776-207  | NW corner of 14th Ave S/S Plum St      | Ramp provided  | Low      | 1                            | No           |
| 14TH AVE S BETWEEN S HORTON ST AND S HINDS ST, E SIDE        | SDW-23856   | High     | 315618  | 776-145  | NE corner of 14th Ave S/S Hinds St     | No ramp provided crossing S Hinds St                     | High     | 1                            | N/A          |
| 14TH AVE S BETWEEN S LANDER ST AND S MCCLELLAN ST, E SIDE    | SDW-23982   | Low      | 315628  | 774-125  | SE corner of 14th/Lander               | No ramp provided crossing Lander                         | High     | 1                            | N/A          |
| 14TH AVE S BETWEEN S LANDER ST AND S MCCLELLAN ST, W SIDE    | SDW-23983   | Low      | 315629  | 774-125  | SW corner of 14th/Lander               | No ramp provided crossing Lander                         | High     | 1                            | N/A          |
| 14TH AVE S BETWEEN S PLUM ST AND S HILL ST, E SIDE           | SDW-24465   | High     | 318165  | 776-207  | NE corner of 14th Ave S/S Hill St      | Diagonal ramp provided.                                  | Low      | 1                            | No           |
| 14TH AVE S BETWEEN S PLUM ST AND S HILL ST, W SIDE           | SDW-42439   | Low      | 318166  | 776-207  | SW corner of S Plum St/14th Ave S      | Companion ramp not installed                             | High     | 1                            | N/A          |
| 14TH AVE S BETWEEN S PLUM ST AND S HILL ST, W SIDE           | SDW-42439   | High     | 318166  | 776-207  | NW corner of 14th Ave S/S Hill St      | Ramp provided  | Low      | 1                            | No           |
| 14TH AVE W BETWEEN W EMERSON ST AND W NICKERSON ST, E SIDE   | SDW-38355   | High     | 298953  | 880-34   | SE corner of W Nickerson St/14th Ave W | No opposing sidewalk                                     | No       | 0                            | N/A          |
| 14TH AVE W BETWEEN W EMERSON ST AND W NICKERSON ST, W SIDE   | SDW-7835    | Low      | 299300  | 88034    | SW corner of W Nickerson St/14th Ave W | No opposing sidewalk                                     | No       | 0                            | N/A          |
| 14TH AVE W BETWEEN W GALER ST AND W GARFIELD ST, W SIDE      | SDW-32186   | Low      | 332350  | 782-211  | NW corner of W Galer/14th              | Ramp provided.   | Low      | 1                            | No           |
| 15TH AVE BETWEEN E ALDER ST AND E JEFFERSON ST, E SIDE       | SDW-41413   | High     | 309283  | 774-117  | SE corner of 15th Ave E/Jefferson St   | No ramp provided crossing E Jefferson St                 | High     | 1                            | N/A          |
| 15TH AVE BETWEEN E ALDER ST AND E JEFFERSON ST, W SIDE       | SDW-19548   | High     | 309282  | 774-117  | SW corner of 15th Ave E/Jefferson St   | No ramp provided crossing E Jefferson St                 | High     | 1                            | N/A          |
| 15TH AVE BETWEEN E JEFFERSON ST AND E CHERRY ST, E SIDE      | SDW-19547   | Low      | 309281  | 774-117  | NE corner of 15th Ave E/Jefferson St   | Diagonal ramp provided.                                  | Low      | 1                            | No           |
| 15TH AVE BETWEEN E JEFFERSON ST AND E CHERRY ST, W SIDE      | SDW-41412   | Low      | 309280  | 774-117  | NW corner of 15th Ave E/Jefferson St   | No ramp provided crossing E Jefferson St                 | High     | 1                            | N/A          |
| 15TH AVE BETWEEN E MADISON ST AND E PINE ST, E SIDE          | SDW-351     | Low      | 289313  | 774-77   | NE corner of E Madison St/15th Ave     | Ramp provided  | No       | 0                            | Yes          |
| 15TH AVE BETWEEN E MADISON ST AND E PINE ST, W SIDE          | SDW-18595   | Low      | 311634  | 774-77   | NW corner of E Madison St/15th Ave     | No ramp provided crossing E Madison St                   | High     | 1                            | N/A          |
| 15TH AVE BETWEEN E MADISON ST AND E PINE ST, W SIDE          | SDW-18595   | Low      | 311634  | 774-454  | NW corner of E Madison St/15th Ave     | No ramp provided crossing Madison.                       | Low      | 0                            | N/A          |
| 15TH AVE BETWEEN E PIKE ST AND E MADISON ST, E SIDE          | SDW-15890   | High     | 309567  | 774-77   | SE corner of E Madison St/15th Ave     | Ramp provided  | No       | 0                            | Yes          |
| 15TH AVE BETWEEN E PIKE ST AND E MADISON ST, W SIDE          | SDW-15889   | High     | 309566  | 774-454  | SW corner of E Madison St/15th Ave     | No ramp provided crossing Madison.                       | Low      | 1                            | N/A          |
| 15TH AVE BETWEEN E YESLER WAY AND E FIR ST, E SIDE           | SDW-16299   | Low      | 308368  | 774-114  | NE corner of 15th Ave E/Yesler Way     | S facing ramp found                                      | Low      | 1                            | No           |
| 15TH AVE BETWEEN E YESLER WAY AND E FIR ST, W SIDE           | SDW-19552   | Low      | 309288  | 774-114  | NW corner of 15th Ave E/Yesler Way     | S facing ramp found                                      | Low      | 1                            | No           |
| 15TH AVE E BETWEEN E DENNY WAY AND E JOHN SR ST, W SIDE      | SDW-17906   | Low      | 308899  | 776-171  | NW corner of E Denny Way/15th Ave E    | Diagonal ramp provided.                                  | Low      | 0                            | Yes          |
| 15TH AVE E BETWEEN E GALER ST AND E GARFIELD ST, E SIDE      | SDW-16055   | Low      | 310433  | 870-276  | NE corner of 15th Ave E/E Galer St     | Ramp provided  | Low      | 1                            | No           |
| 15TH AVE E BETWEEN E GALER ST AND E GARFIELD ST, W SIDE      | SDW-16008   | Low      | 311904  | 870-276  | NW corner of 15th Ave E/E Galer St     | Unimproved sidewalk                                      | No       | 0                            | N/A          |
| 15TH AVE E BETWEEN E GARFIELD ST AND E OLIN S PL, NE SIDE    | SDW-41875   | High     | 311903  | 883-70   | SE corner of 15th Ave E/E Olin Pl      | Diagonal ramp is present                                 | No       | 0                            | Yes          |
| 15TH AVE E BETWEEN E GARFIELD ST AND E OLIN S PL, SW SIDE    | SDW-16007   | High     | 311902  | 883-70   | SW corner of 15th Ave E/E Olin Pl      | No sidewalk present                                      | No       | 0                            | N/A          |
| 15TH AVE E BETWEEN E HIGHLAND DR AND E GALER ST, E SIDE      | SDW-350     | Low      | 289312  | 870-276  | NE corner of 15th Ave E/E Highland Dr  | No ramp provided crossing E Highland Dr                  | High     | 1                            | N/A          |
| 15TH AVE E BETWEEN E HIGHLAND DR AND E GALER ST, E SIDE      | SDW-350     | Low      | 289312  | 870-276  | SE corner of 15th Ave E/E Galer St     | Ramp provided  | Low      | 1                            | No           |
| 15TH AVE E BETWEEN E HIGHLAND DR AND E GALER ST, W SIDE      | SDW-16009   | High     | 311905  | 870-276  | SW corner of 15th Ave E/E Galer St     | No ramp provided crossing E Highland Dr                  | High     | 1                            | N/A          |
| 15TH AVE E BETWEEN E HIGHLAND DR AND E GALER ST, W SIDE      | SDW-16009   | Low      | 311905  | 870-276  | NW corner of 15th Ave E/E Highland Dr  | Ramp provided  | Low      | 1                            | No           |
| 15TH AVE E BETWEEN E JOHN SR ST AND E JOHN ST, E SIDE        | SDW-17905   | Low      | 308898  | 776-171  | NE corner of 15th Ave E/E John Ct      | One crossing is provided at T-intersection               | Low      | 1                            | N/A          |
| 15TH AVE E BETWEEN E JOHN SR ST AND E JOHN ST, W SIDE        | SDW-40857   | Low      | 308897  | 776-171  | NW corner of 15th Ave E/E John Ct      | Ramp provided  | No       | 0                            | Yes          |
| 15TH AVE E BETWEEN E JOHN ST AND E THOMAS S ST, E SIDE       | SDW-17904   | Low      | 308896  | 776-171  | NE corner of 15th Ave E/E John St      | One crossing is provided at T-intersection               | Low      | 1                            | N/A          |
| 15TH AVE E BETWEEN E JOHN ST AND E THOMAS S ST, E SIDE       | SDW-17904   | High     | 308896  | 776-171  | SE corner of 15th Ave E/E Thomas St    | Ramp provided  | No       | 0                            | Yes          |
| 15TH AVE E BETWEEN E JOHN ST AND E THOMAS S ST, W SIDE       | SDW-17903   | High     | 308895  | 776-171  | SW corner of 15th Ave E/E Thomas St    | One crossing is provided at T-intersection               | Low      | 1                            | N/A          |
| 15TH AVE E BETWEEN E JOHN ST AND E THOMAS S ST, W SIDE       | SDW-17903   | Low      | 308895  | 776-171  | NW corner of 15th Ave E/E John St      | Ramp provided  | Low      | 1                            | No           |

**SDOT ADA Transition Plan Appendix 5.1a: 2013 Curb Ramp Audit Prioritized Results**

| SEGMENT DESCRIPTION   | SIDEWALK ID | LOCATION | COMPKEY | PLAN NO. | DESCRIPTION                               | FINDINGS   | PRIORITY | Number of Ramps to Construct | DW Provided? |
|---|-------------|----------|---------|----------|---|--|----------|------------------------------|--------------|
| 15TH AVE E BETWEEN E OLIN S PL AND E OLIN N PL, E SIDE            | SDW-41877   | High     | 311910  | 883-70   | NE corner of 15th Ave E/E Olin Pl         | Diagonal ramp is present                                       | Low      | 1                            | No           |
| 15TH AVE E BETWEEN E OLIN S PL AND E OLIN N PL, W SIDE            | SDW-353     | Low      | 289315  | 883-70   | NW corner of 15th Ave E/E Olin Pl         | No sidewalk present  | No       | 0                            | N/A          |
| 15TH AVE E BETWEEN E PROSPECT N ST AND E HIGHLAND DR, E SIDE      | SDW-16056   | High     | 310434  | 870-276  | SE corner of 15th Ave E/E Highland Dr     | No ramp provided crossing E Highland Dr                        | High     | 1                            | N/A          |
| 15TH AVE E BETWEEN E PROSPECT N ST AND E HIGHLAND DR, E SIDE      | SDW-16056   | Low      | 310434  | 870-276  | NE corner of 15th Ave E/E Prospect St     | Ramp provided  | Low      | 1                            | No           |
| 15TH AVE E BETWEEN E PROSPECT N ST AND E HIGHLAND DR, W SIDE      | SDW-41876   | Low      | 311906  | 870-276  | NW corner of 15th Ave E/E Prospect St     | No crossing provided at T-intersection. (provide at least one) | Mid      | 1                            | N/A          |
| 15TH AVE E BETWEEN E PROSPECT S ST AND E PROSPECT N ST, E SIDE    | SDW-16057   | High     | 310435  | 870-276  | SE corner of 15th Ave E/E Prospect St     | Ramp provided  | Low      | 1                            | No           |
| 15TH AVE E BETWEEN E PROSPECT S ST AND E PROSPECT N ST, W SIDE    | SDW-16011   | High     | 311907  | 870-276  | SW corner of 15th Ave E/E Prospect St     | No crossing provided at T-intersection. (provide at least one) | Mid      | 1                            | N/A          |
| 15TH AVE NE BETWEEN NE 107TH ST AND NE NORTHGATE WAY, E SIDE      | SDW-18465   | High     | 309337  | 774-188  | SE corner of 15th Ave NE/NE Northgate Way | N facing ramp found, no violation                              | No       | 0                            | Yes          |
| 15TH AVE NE BETWEEN NE 135TH ST AND NE 137TH ST, W SIDE           | SDW-951     | High     | 289515  | 774-300  | SW corner of 15th Ave NE/NE 137th         | No ramp crossing 15th.   | Mid      | 1                            | N/A          |
| 15TH AVE NE BETWEEN NE 137TH ST AND NE 140TH ST, E SIDE           | SDW-33619   | High     | 329941  | 774-300  | SE corner of 15th Ave NE/NE 143rd         | No ramp crossing 15th.   | Mid      | 1                            | N/A          |
| 15TH AVE NE BETWEEN NE 137TH ST AND NE 140TH ST, W SIDE           | SDW-36641   | Low      | 289514  | 774-300  | NW corner of 15th Ave NE/NE 137th         | No ramp crossing 15th.   | Mid      | 1                            | N/A          |
| 15TH AVE NE BETWEEN NE 140TH ST AND NE 143RD ST, E SIDE           | SDW-950     | Low      | 289513  | 774-300  | NE corner of 15th Ave NE/NE 143rd         | No ramp crossing 15th.   | Mid      | 1                            | N/A          |
| 15TH AVE NE BETWEEN NE 45TH ST AND NE 47TH ST, W SIDE             | SDW-16901   | High     | 306483  | 774-340  | SW corner 15th Ave NE/NE 47th St          | Diagonal ramp provided.  | Low      | 0                            | Yes          |
| 15TH AVE NE BETWEEN NE 47TH ST AND NE 50TH ST, E SIDE             | SDW-14077   | Low      | 303369  | 774-340  | NE corner 15th Ave NE/NE 47th St          | Diagonal ramp provided.  | Low      | 0                            | Yes          |
| 15TH AVE NE BETWEEN NE 47TH ST AND NE 50TH ST, W SIDE             | SDW-14076   | Low      | 303368  | 774-340  | NW corner 15th Ave NE/NE 47th St          | Diagonal ramp provided.  | Low      | 0                            | Yes          |
| 15TH AVE NE BETWEEN NE 52ND ST AND NE 55TH ST, W SIDE             | SDW-14073   | High     | 303364  | 774-340  | SW corner 15th Ave NE/NE 55th St          | No ramp provided crossing 55th.                                | Low      | 1                            | No           |
| 15TH AVE NE BETWEEN NE 55TH ST AND NE 56TH ST, W SIDE             | SDW-10095   | Low      | 303545  | 774-340  | NW corner 15th Ave NE/NE 55th St          | No ramp provided crossing 55th.                                | Low      | 1                            | No           |
| 15TH AVE NE BETWEEN NE 68TH N ST AND NE 69TH ST, W SIDE           | SDW-11918   | Low      | 303463  | 888-76   | NW corner of 15th Ave NE/NE 68th St       | No ramp crossing 15th Ave NE.                                  | High     | 1                            | N/A          |
| 15TH AVE NE BETWEEN NE 68TH S ST AND NE 68TH N ST, E SIDE         | SDW-11213   | High     | 303788  | 888-76   | NE corner of 15th Ave NE/NE 68th St       | No ramp crossing NE 68th.                                      | High     | 1                            | N/A          |
| 15TH AVE NE BETWEEN NE 68TH S ST AND NE 68TH N ST, E SIDE         | SDW-11213   | Low      | 303788  | 888-76   | NE corner of 15th Ave NE/NE 68th St       | No ramp crossing NE 68th.                                      | High     | 1                            | N/A          |
| 15TH AVE NE BETWEEN NE 68TH S ST AND NE 68TH N ST, W SIDE         | SDW-14847   | Low      | 308216  | 888-76   | NW corner of 15th Ave NE/NE 68th St       | No ramp crossing 15th Ave NE.                                  | High     | 1                            | N/A          |
| 15TH AVE NE BETWEEN NE BROCKMAN N PL AND XW NE130 PL, E SIDE      | SDW-489     | Low      | 289046  | 774-300  | NE corner of 15th Ave NE/Brockman         | No ramp crossing 15th.   | Mid      | 1                            | N/A          |
| 15TH AVE NE BETWEEN NE BROCKMAN S PL AND NE BROCKMAN N PL, E SIDE | SDW-34742   | High     | 289048  | 774-300  | SE corner of 15th Ave NE/Brockman         | No ramp crossing 15th.   | Mid      | 1                            | N/A          |
| 15TH AVE NW BETWEEN BALLARD BR AND NW 51ST ST, E SIDE             | SDW-947     | High     | 289509  | 774-91   | SE corner of 15th Ave NW/NW 51st St       | Companion ramp not installed.                                  | High     | 1                            | N/A          |
| 15TH AVE NW BETWEEN BALLARD BR AND NW 51ST ST, W SIDE             | SDW-946     | High     | 289508  | 774-91   | SW corner of 15th Ave NW/NW 51st St       | A ramp exists but appears not to be compliant                  | Low      | 1                            | No           |
| 15TH AVE NW BETWEEN NW 51ST ST AND NW 52ND ST, E SIDE             | SDW-36639   | High     | 289507  | 774-91   | SE corner of 15th Ave NW/NW 52nd St       | No ramp provided crossing NW 52nd St                           | High     | 1                            | N/A          |
| 15TH AVE NW BETWEEN NW 51ST ST AND NW 52ND ST, E SIDE             | SDW-36639   | Low      | 289507  | 774-91   | NE corner of 15th Ave NW/NW 51st St       | A ramp exists but appears not to be compliant                  | Low      | 1                            | No           |
| 15TH AVE NW BETWEEN NW 51ST ST AND NW 52ND ST, W SIDE             | SDW-945     | High     | 289506  | 774-91   | SW corner of 15th Ave NW/NW 52nd St       | A ramp exists but appears not to be compliant                  | Low      | 1                            | No           |
| 15TH AVE NW BETWEEN NW 51ST ST AND NW 52ND ST, W SIDE             | SDW-945     | Low      | 289506  | 774-91   | NW corner of 15th Ave NW/NW 51st St       | A ramp exists but appears not to be compliant                  | Low      | 1                            | No           |
| 15TH AVE NW BETWEEN NW 52ND ST AND NW 53RD ST, E SIDE             | SDW-944     | Low      | 289505  | 774-91   | NE corner of 15th Ave NW/NW 52nd St       | No ramp provided crossing NW 52nd St                           | High     | 1                            | N/A          |
| 15TH AVE NW BETWEEN NW 52ND ST AND NW 53RD ST, E SIDE             | SDW-944     | High     | 289505  | 774-91   | SE corner of 15th Ave NW/NW 53rd St       | A ramp exists but appears not to be compliant                  | Low      | 1                            | No           |
| 15TH AVE NW BETWEEN NW 52ND ST AND NW 53RD ST, W SIDE             | SDW-943     | High     | 289504  | 774-91   | SW corner of 15th Ave NW/NW 53rd St       | A ramp exists but appears not to be compliant                  | Low      | 1                            | No           |
| 15TH AVE NW BETWEEN NW 52ND ST AND NW 53RD ST, W SIDE             | SDW-943     | Low      | 289504  | 774-91   | NW corner of 15th Ave NW/NW 52nd St       | A ramp exists but appears not to be compliant                  | Low      | 1                            | No           |
| 15TH AVE NW BETWEEN NW 53RD ST AND NW 54TH ST, E SIDE             | SDW-36638   | Low      | 289503  | 774-91   | NE corner of 15th Ave NW/NW 53rd St       | No ramp provided crossing NW 53rd St                           | High     | 1                            | N/A          |
| 15TH AVE NW BETWEEN NW 53RD ST AND NW 54TH ST, E SIDE             | SDW-36638   | High     | 289503  | 774-91   | SE corner of 15th Ave NW/NW 54th St       | A ramp exists but appears not to be compliant                  | Low      | 1                            | No           |
| 15TH AVE NW BETWEEN NW 53RD ST AND NW 54TH ST, W SIDE             | SDW-942     | High     | 289502  | 774-91   | SW corner of 15th Ave NW/NW 54th St       | A ramp exists but appears not to be compliant                  | Low      | 1                            | No           |
| 15TH AVE NW BETWEEN NW 53RD ST AND NW 54TH ST, W SIDE             | SDW-942     | Low      | 289502  | 774-91   | NW corner of 15th Ave NW/NW 53rd St       | A ramp exists but appears not to be compliant                  | Low      | 1                            | No           |
| 15TH AVE NW BETWEEN NW 54TH ST AND NW MARKET ST, E SIDE           | SDW-941     | High     | 289501  | 774-91   | SE corner of 15th Ave NW/NW Market St     | A ramp exists but appears not to be compliant                  | Low      | 1                            | No           |
| 15TH AVE NW BETWEEN NW 54TH ST AND NW MARKET ST, E SIDE           | SDW-941     | Low      | 289501  | 774-91   | NE corner of 15th Ave NW/NW 54th St       | A ramp exists but appears not to be compliant                  | Low      | 1                            | No           |
| 15TH AVE NW BETWEEN NW 54TH ST AND NW MARKET ST, W SIDE           | SDW-940     | Low      | 289500  | 774-91   | NW corner of 15th Ave NW/NW 54th St       | A ramp exists but appears not to be compliant                  | Low      | 1                            | No           |
| 15TH AVE NW BETWEEN NW 54TH ST AND NW MARKET ST, W SIDE           | SDW-940     | High     | 289500  | 774-91   | SW corner of 15th Ave NW/NW Market St     | Ramp provided  | No       | 0                            | Yes          |
| 15TH AVE NW BETWEEN NW 56TH ST AND NW 57TH ST, E SIDE             | SDW-938     | High     | 289497  | 774-91   | SE corner of 15th Ave NW/NW 57th St       | A ramp exists but appears not to be compliant                  | Low      | 1                            | No           |
| 15TH AVE NW BETWEEN NW 56TH ST AND NW 57TH ST, E SIDE             | SDW-938     | Low      | 289497  | 774-91   | NE corner of 15th Ave NW/NW 56th St       | A ramp exists but appears not to be compliant                  | Low      | 1                            | No           |
| 15TH AVE NW BETWEEN NW 56TH ST AND NW 57TH ST, W SIDE             | SDW-369     | High     | 289335  | 774-91   | SW corner of 15th Ave NW/NW 57th St       | A ramp exists but appears not to be compliant                  | Low      | 1                            | No           |
| 15TH AVE NW BETWEEN NW 56TH ST AND NW 57TH ST, W SIDE             | SDW-369     | Low      | 289335  | 774-91   | NW corner of 15th Ave NW/NW 56th St       | Ramp provided  | No       | 0                            | Yes          |
| 15TH AVE NW BETWEEN NW 57TH ST AND NW 58TH ST, E SIDE             | SDW-36619   | Low      | 289334  | 774-91   | NE corner of 15th Ave NW/NW 57th St       | A ramp exists but appears not to be compliant                  | Low      | 1                            | No           |
| 15TH AVE NW BETWEEN NW 57TH ST AND NW 58TH ST, W SIDE             | SDW-368     | Low      | 289333  | 774-91   | NW corner of 15th Ave NW/NW 57th St       | Ramp provided  | Low      | 1                            | No           |
| 15TH AVE NW BETWEEN NW 67TH ST AND NW 70TH ST, E SIDE             | SDW-787     | High     | 289581  | 880-8    | SE corner of 15th/70th                    | Diagonal ramp provided.  | Low      | 1                            | Yes          |
| 15TH AVE NW BETWEEN NW 67TH ST AND NW 70TH ST, W SIDE             | SDW-786     | High     | 289580  | 880-8    | SW corner of 15th/70th                    | Diagonal ramp provided.  | Low      | 1                            | Yes          |
| 15TH AVE NW BETWEEN NW 70TH ST AND NW 73RD ST, E SIDE             | SDW-785     | Low      | 289579  | 880-8    | NE corner of 15th/70th                    | Diagonal ramp provided.  | Low      | 1                            | Yes          |
| 15TH AVE NW BETWEEN NW 70TH ST AND NW 73RD ST, W SIDE             | SDW-7840    | Low      | 289578  | 880-8    | NW corner of 15th/70th                    | Diagonal ramp provided.  | Low      | 1                            | Yes          |
| 15TH AVE NW BETWEEN NW 73RD ST AND NW 75TH ST, W SIDE             | SDW-694     | Low      | 289576  | 880-8    | NW corner of 15th/73rd                    | Companion ramp not installed                                   | High     | 1                            | N/A          |
| 15TH AVE NW BETWEEN NW 83RD ST AND NW 85TH ST, E SIDE             | SDW-35391   | High     | 289569  | 878-36   | SE corner of 15th Ave NW/NW 85th St       | Diagonal ramp provided.  | Low      | 1                            | No           |
| 15TH AVE NW BETWEEN NW 83RD ST AND NW 85TH ST, W SIDE             | SDW-688     | High     | 289568  | 878-36   | SW corner of 15th Ave NW/NW 85th St       | Diagonal ramp provided.  | Low      | 1                            | Yes          |
| 15TH AVE NW BETWEEN NW 85TH ST AND NW 87TH ST, E SIDE             | SDW-35832   | Low      | 333251  | 878-36   | NE corner of 15th Ave NW/NE 85th St       | Ramp provided  | No       | 0                            | Yes          |
| 15TH AVE NW BETWEEN NW 85TH ST AND NW 87TH ST, W SIDE             | SDW-44520   | Low      | 333667  | 878-36   | NW corner of 15th Ave NW/NW 85th St       | Ramp provided  | No       | 0                            | Yes          |
| 15TH AVE NW BETWEEN NW MARKET ST AND NW 56TH ST, E SIDE           | SDW-36637   | High     | 289499  | 774-91   | SE corner of 15th Ave NW/NW 56th St       | A ramp exists but appears not to be compliant                  | Low      | 1                            | No           |
| 15TH AVE NW BETWEEN NW MARKET ST AND NW 56TH ST, E SIDE           | SDW-36637   | Low      | 289499  | 774-91   | NE corner of 15th Ave NW/NW Market St     | Diagonal ramp provided.  | Low      | 1                            | Yes          |
| 15TH AVE NW BETWEEN NW MARKET ST AND NW 56TH ST, W SIDE           | SDW-939     | High     | 289498  | 774-91   | SW corner of 15th Ave NW/NW 56th St       | Ramp provided  | No       | 0                            | Yes          |



**SDOT ADA Transition Plan Appendix 5.1a: 2013 Curb Ramp Audit Prioritized Results**

| SEGMENT DESCRIPTION  | SIDEWALK ID | LOCATION | COMPKEY | PLAN NO. | DESCRIPTION                           | FINDINGS  | PRIORITY | Number of Ramps to Construct | DW Provided? |
|--|-------------|----------|---------|----------|---------------------------------------|---|----------|------------------------------|--------------|
| 15TH AVE NW BETWEEN NW MARKET ST AND NW 56TH ST, W SIDE        | SDW-939     | Low      | 289498  | 774-91   | NW corner of 15th Ave NW/NW Market St | Ramp provided   | No       | 0                            | Yes          |
| 15TH AVE S BETWEEN E YESLER WAY AND S WASHINGTON ST, E SIDE    | SDW-14934   | Low      | 311154  | 774-114  | SE corner of 15th Ave/E Yesler Way    | N facing ramp found   | Low      | 1                            | No           |
| 15TH AVE S BETWEEN E YESLER WAY AND S WASHINGTON ST, W SIDE    | SDW-40491   | Low      | 311155  | 774-114  | SW corner of 15th Ave/E Yesler Way    | No ramp provided crossing E Yesler Way  | High     | 1                            | N/A          |
| 15TH AVE S BETWEEN S BRADFORD ST AND S DAKOTA ST, E SIDE       | SDW-20736   | High     | 316294  | 774-91   | NE corner of 15th Ave S/S Dakota St   | Ramp provided   | Low      | 1                            | No           |
| 15TH AVE S BETWEEN S BRADFORD ST AND S DAKOTA ST, E SIDE       | SDW-20736   | Low      | 316294  | 774-91   | SE corner of 15th Ave S/S Bradford St | No crossing provided at T-intersection. (provide at least one)                          | Mid      | 1                            | N/A          |
| 15TH AVE S BETWEEN S BRADFORD ST AND S DAKOTA ST, W SIDE       | SDW-23851   | High     | 315612  | 774-91   | NW corner of 15th Ave S/S Dakota St   | Ramp provided   | Low      | 1                            | No           |
| 15TH AVE S BETWEEN S BRADFORD ST AND S DAKOTA ST, W SIDE       | SDW-23851   | Low      | 315612  | 774-91   | SW corner of 15th Ave S/S Bradford St | Ramp provided   | Low      | 1                            | No           |
| 15TH AVE S BETWEEN S COLUMBIAN N WAY AND S BRADFORD ST, E SIDE | SDW-20737   | High     | 316295  | 774-91   | NE corner of 15th Ave S/S Bradford St | No crossing provided at T-intersection. (provide at least one)                          | Mid      | 1                            | N/A          |
| 15TH AVE S BETWEEN S COLUMBIAN N WAY AND S BRADFORD ST, W SIDE | SDW-791     | High     | 289585  | 774-91   | NW corner of 15th Ave S/S Bradford St | Ramp provided   | Low      | 1                            | No           |
| 15TH AVE S BETWEEN S COLUMBIAN S WAY AND S OREGON ST, E SIDE   | SDW-20734   | High     | 316291  | 774-91   | NE corner of 15th Ave S/S Oregon St   | Ramp provided   | No       | 0                            | Yes          |
| 15TH AVE S BETWEEN S COLUMBIAN S WAY AND S OREGON ST, W SIDE   | SDW-23848   | High     | 315609  | 774-91   | NW corner of 15th Ave S/S Oregon St   | Ramp provided   | Low      | 1                            | No           |
| 15TH AVE S BETWEEN S DAKOTA ST AND S NEVADA ST, E SIDE         | SDW-41023   | Low      | 316293  | 774-91   | SE corner of 15th Ave S/S Dakota St   | Ramp provided   | No       | 0                            | Yes          |
| 15TH AVE S BETWEEN S DAKOTA ST AND S NEVADA ST, W SIDE         | SDW-23850   | High     | 315611  | 774-91   | NW corner of 15th Ave S/S Nevada St   | Ramp provided   | Low      | 1                            | No           |
| 15TH AVE S BETWEEN S DAKOTA ST AND S NEVADA ST, W SIDE         | SDW-23850   | Low      | 315611  | 774-91   | SW corner of 15th Ave S/S Dakota St   | Ramp provided   | Low      | 1                            | No           |
| 15TH AVE S BETWEEN S HILL ST AND S WALKER ST, W SIDE           | SDW-24480   | Low      | 318186  | 776-207  | SW corner of 15th Ave S/S Hill St     | Ramp provided   | Low      | 1                            | No           |
| 15TH AVE S BETWEEN S HINDS ST AND S SPOKANE ST, E SIDE         | SDW-41953   | High     | 315634  | 774-91   | NE corner of 15th Ave S/S Spokane St  | Diagonal ramp provided.   | Low      | 1                            | No           |
| 15TH AVE S BETWEEN S HINDS ST AND S SPOKANE ST, W SIDE         | SDW-23987   | High     | 315635  | 774-91   | NW corner of 15th Ave S/S Spokane St  | Ramp provided   | Low      | 1                            | No           |
| 15TH AVE S BETWEEN S NEVADA ST AND S COLUMBIAN S WAY, W SIDE   | SDW-23849   | Low      | 315610  | 774-91   | SW corner of 15th Ave S/S Nevada St   | Ramp provided   | Low      | 1                            | No           |
| 15TH AVE S BETWEEN S OREGON ST AND S SNOQUALMIE ST, E SIDE     | SDW-21789   | Low      | 314370  | 774-91   | SE corner of 15th Ave S/S Oregon St   | Diagonal ramp provided.   | Low      | 1                            | Yes          |
| 15TH AVE S BETWEEN S OREGON ST AND S SNOQUALMIE ST, W SIDE     | SDW-23847   | Low      | 315608  | 774-91   | SW corner of 15th Ave S/S Oregon St   | Ramp provided   | Low      | 1                            | No           |
| 15TH AVE S BETWEEN S PLUM ST AND S HILL ST, W SIDE             | SDW-24481   | High     | 318188  | 776-207  | NW corner of 15th Ave S/S Hill St     | Ramp provided   | Low      | 1                            | No           |
| 15TH AVE S BETWEEN S SPOKANE ST AND SPOKANE TURN RD, E SIDE    | SDW-792     | Low      | 289586  | 774-91   | SE corner of 15th Ave S/S Spokane St  | Ramp provided   | Low      | 1                            | No           |
| 15TH AVE S BETWEEN S SPOKANE ST AND SPOKANE TURN RD, W SIDE    | SDW-20740   | Low      | 316300  | 774-91   | SW corner of 15th Ave S/S Spokane St  | Diagonal ramp provided.   | Low      | 1                            | No           |
| 15TH AVE W BETWEEN GILMAN UPPER DR W AND W ARMOUR ST, W SIDE   | SDW-523     | High     | 289600  | 880-43   | SW corner of 15th/Armour              | One crossing is provided at T-intersection  | Low      | 1                            | N/A          |
| 15TH AVE W BETWEEN GILMAN UPPER DR W AND W ARMOUR ST, W SIDE   | SDW-523     | Low      | 289600  | 880-43   | NW corner of 15th/Raye/Gilman         | There may not be ramps but there appears to be no good/safe place to provide a crossing | Low      | 1                            | N/A          |
| 15TH AVE W BETWEEN W BLAINE ST AND W HOWE ST, W SIDE           | SDW-532     | Low      | 289612  | 882-4    | NW corner of 15th/Blaine              | Companion ramp not installed  | Low      | 1                            | N/A          |
| 15TH AVE W BETWEEN W BLAINE ST AND W HOWE ST, W SIDE           | SDW-532     | High     | 289612  | 882-4    | SW corner of 15th/Howe                | Ramp provided.  | No       | 0                            | Yes          |
| 15TH AVE W BETWEEN W WHEELER ST AND GILMAN DR W, W SIDE        | SDW-36008   | High     | 289602  | 880-43   | SW corner of 15th/Raye/Gilman         | Ramp provided.  | No       | 0                            | Yes          |
| 16TH AVE BETWEEN E ALDER W ST AND E JEFFERSON ST, E SIDE       | SDW-14938   | High     | 311160  | 774-117  | SE corner of 16th Ave/E Jefferson St  | No ramp provided crossing E Jefferson St  | High     | 1                            | N/A          |
| 16TH AVE BETWEEN E ALDER W ST AND E JEFFERSON ST, E SIDE       | SDW-14938   | Low      | 311160  | 776-151  | NE corner of 16th W Ave/E Alder St    | No crossing provided at T-intersection. (provide at least one)                          | Mid      | 1                            | N/A          |
| 16TH AVE BETWEEN E ALDER W ST AND E JEFFERSON ST, W SIDE       | SDW-40607   | High     | 308619  | 774-117  | SW corner of 16th Ave/E Jefferson St  | No ramp provided crossing E Jefferson St  | High     | 1                            | N/A          |
| 16TH AVE BETWEEN E ALDER W ST AND E JEFFERSON ST, W SIDE       | SDW-40607   | Low      | 308619  | 776-151  | NW corner of 16th W Ave/E Alder St    | No crossing provided at T-intersection. (provide at least one)                          | Mid      | 1                            | N/A          |
| 16TH AVE BETWEEN E JEFFERSON ST AND E CHERRY ST, W SIDE        | SDW-13173   | Low      | 308618  | 774-117  | NW corner of 16th Ave/E Jefferson St  | No ramp provided crossing E Jefferson St  | High     | 1                            | N/A          |
| 16TH AVE BETWEEN E PIKE ST AND E MADISON ST, E SIDE            | SDW-40721   | High     | 309809  | 774-77   | SE corner of E Madison St/16th Ave    | Ramp provided   | No       | 0                            | Yes          |
| 16TH AVE BETWEEN E PIKE ST AND E MADISON ST, W SIDE            | SDW-18712   | High     | 309808  | 774-454  | SW corner of E Madison St/16th Ave    | No ramp provided crossing Madison.  | Low      | 0                            | N/A          |
| 16TH AVE BETWEEN E PIKE ST AND E MADISON ST, W SIDE            | SDW-18712   | High     | 309808  | 774-77   | SW corner of E Madison St/16th Ave    | One crossing is provided at T-intersection  | Low      | 1                            | N/A          |
| 16TH AVE BETWEEN E SPRUCE ST AND E ALDER E ST, E SIDE          | SDW-14939   | High     | 311161  | 776-151  | SE corner of 16th E Ave/E Alder St    | No crossing provided at T-intersection. (provide at least one)                          | Mid      | 1                            | N/A          |
| 16TH AVE BETWEEN E SPRUCE ST AND E ALDER E ST, W SIDE          | SDW-13174   | High     | 308620  | 776-151  | SW corner of 16th E Ave/E Alder St    | No crossing provided at T-intersection. (provide at least one)                          | Mid      | 1                            | N/A          |
| 16TH AVE BETWEEN E YESLER WAY AND E FIR W ST, E SIDE           | SDW-14940   | Low      | 311163  | 774-114  | NE corner of 16th Ave S/E Yesler Way  | S facing ramp found   | Low      | 1                            | No           |
| 16TH AVE BETWEEN E YESLER WAY AND E FIR W ST, W SIDE           | SDW-13176   | Low      | 308622  | 774-114  | NW corner of 16th Ave S/E Yesler Way  | S facing ramp found   | Low      | 1                            | No           |
| 16TH AVE E BETWEEN E ALOHA ST AND E PROSPECT E ST, E SIDE      | SDW-12745   | Low      | 308776  | 880-14   | NE corner of 16th Ave E/E Aloha St    |   | High     | 1                            | N/A          |
| 16TH AVE E BETWEEN E ALOHA ST AND E PROSPECT E ST, W SIDE      | SDW-12744   | Low      | 308775  | 880-14   | NW corner of 16th Ave E/E Aloha St    |   | High     | 1                            | N/A          |
| 16TH AVE E BETWEEN E DENNY WAY AND E JOHN ST, E SIDE           | SDW-18411   | High     | 308920  | 776-171  | SE corner of 16th Ave E/E John St     | Ramp provided   | Low      | 1                            | No           |
| 16TH AVE E BETWEEN E JOHN ST AND E THOMAS ST, E SIDE           | SDW-18409   | Low      | 308918  | 776-171  | NE corner of 16th Ave E/E John St     | Diagonal ramp provided.   | Low      | 1                            | No           |
| 16TH AVE E BETWEEN E JOHN ST AND E THOMAS ST, W SIDE           | SDW-18408   | Low      | 308917  | 776-171  | NW corner of 16th Ave E/E John St     | Companion ramp not installed.   | High     | 1                            | N/A          |
| 16TH AVE E BETWEEN E ROY ST AND E ALOHA ST, E SIDE             | SDW-40860   | High     | 308908  | 880-14   | SE corner of 16th Ave E/E Aloha St    |   | High     | 1                            | N/A          |
| 16TH AVE E BETWEEN E ROY ST AND E ALOHA ST, W SIDE             | SDW-17912   | High     | 308907  | 880-14   | SW corner of 16th Ave E/E Aloha St    |   | High     | 1                            | N/A          |
| 16TH AVE NW BETWEEN NW 65TH ST AND NW 67TH ST, E SIDE          | SDW-577     | Low      | 289670  | 774-159  | NE corner of 16th Ave NW/NW 65th St   | One crossing is provided at T-intersection  | Low      | 1                            | N/A          |
| 16TH AVE NW BETWEEN NW 65TH ST AND NW 67TH ST, W SIDE          | SDW-36023   | Low      | 289669  | 774-159  | NW corner of 16th Ave NW/NW 65th St   | Diagonal ramp provided.   | Low      | 1                            | No           |
| 16TH AVE S BETWEEN E YESLER WAY AND S WASHINGTON ST, E SIDE    | SDW-40495   | Low      | 311169  | 774-114  | SE corner of 16th Ave S/E Yesler Way  | No ramp provided crossing E Yesler Way  | High     | 1                            | N/A          |
| 16TH AVE S BETWEEN E YESLER WAY AND S WASHINGTON ST, W SIDE    | SDW-14945   | Low      | 311170  | 774-114  | SW corner of 16th Ave S/E Yesler Way  | N facing ramp found   | Low      | 1                            | No           |
| 16TH AVE S BETWEEN S JACKSON ST AND S JACKSON PL, W SIDE       | SDW-18267   | Low      | 309957  | 776-150  | SW corner of 16th Ave S/S Jackson St  | Diagonal ramp provided  | Low      | 1                            | Yes          |
| 16TH AVE S BETWEEN S JUNEAU ST AND SWIFT AVE S, W SIDE         | SDW-21791   | High     | 314372  | 776-208  | NW corner of 16th Ave S/Swift Ave S   | No opposing sidewalk  | No       | 0                            | N/A          |
| 16TH AVE S BETWEEN S MAIN ST AND S JACKSON ST, W SIDE          | SDW-40494   | High     | 311166  | 776-150  | NW corner of 16th Ave S/S Jackson St  | No ramp provided for crossing Jackson   | High     | 1                            | N/A          |

**SDOT ADA Transition Plan Appendix 5.1a: 2013 Curb Ramp Audit Prioritized Results**

| SEGMENT DESCRIPTION   | SIDEWALK ID | LOCATION | COMPKEY | PLAN NO. | DESCRIPTION   | FINDINGS  | PRIORITY | Number of Ramps to Construct | DW Provided? |
|---|-------------|----------|---------|----------|---|---|----------|------------------------------|--------------|
| 16TH AVE SW BETWEEN SW ANDOVER ST AND SW DAKOTA E ST, NE SIDE   | SDW-25346   | High     | 319213  | 885-12   | NE corner of 16th Ave SW/SW Dakota St                               | No curb present   | No       | 0                            | N/A          |
| 16TH AVE SW BETWEEN SW DAKOTA W ST AND DEAD END 2, E SIDE       | SDW-43887   | Low      | 319210  | 886-61   | SE corner of 16th/Dakota  | No ramp provided crossing Dakota  | High     | 1                            | N/A          |
| 16TH AVE SW BETWEEN SW DAKOTA W ST AND DEAD END 2, W SIDE       | SDW-26684   | Low      | 319211  | 886-61   | SW corner of 16th/Dakota  | No ramp provided crossing 16th  | High     | 1                            | N/A          |
| 16TH AVE SW BETWEEN SW OTHELLO ST AND SW WEBSTER ST, E SIDE     | SDW-24376   | Low      | 318555  | 878-78   | NE corner of 16th Ave SW/SW Webster St                              | Ramp provided   | Low      | 1                            | No           |
| 16TH AVE SW BETWEEN SW OTHELLO ST AND SW WEBSTER ST, W SIDE     | SDW-24377   | High     | 318556  | 878-78   | NW corner of 16th Ave SW/SW Webster St                              | Ramp provided   | Low      | 1                            | No           |
| 16TH AVE SW BETWEEN SW WEBSTER ST AND SW AUSTIN ST, W SIDE      | SDW-34416   | Low      | 331870  | 878-78   | SW corner of 16th Ave SW/SW Webster St<br>SE corner of 16th/Barrett | Ramp provided<br>No crossing provided at T-intersection. (provide at least one)     | Low      | 1                            | No           |
| 16TH AVE W BETWEEN DEAD END 2 AND W BARRETT ST, E SIDE          | SDW-592     | High     | 289690  | 883-33   |   |   | Low      | 1                            | N/A          |
| 16TH AVE W BETWEEN W BARRETT ST AND W DRAVUS ST, E SIDE         | SDW-590     | High     | 289688  | 880-9    | SE corner of 16th/Dravus  | Companion ramp not installed  | High     | 1                            | N/A          |
| 16TH AVE W BETWEEN W BARRETT ST AND W DRAVUS ST, E SIDE         | SDW-590     | Low      | 289688  | 883-33   | NE corner of 16th/Barrett   | Companion ramp not installed  | High     | 1                            | N/A          |
| 16TH AVE W BETWEEN W BARRETT ST AND W DRAVUS ST, W SIDE         | SDW-36028   | Low      | 289687  | 883-33   | NW corner of 16th/Barrett   | Ramp provided.  | No       | 0                            | Yes          |
| 16TH AVE W BETWEEN W DRAVUS ST AND W BERTONA ST, E SIDE         | SDW-589     | Low      | 289686  | 880-9    | NE corner of 16th/Dravus  | No ramp provided crossing Dravus  | High     | 1                            | N/A          |
| 17TH AVE BETWEEN E ALDER ST AND E JEFFERSON ST, E SIDE          | SDW-15557   | Low      | 311180  | 776-151  | NE corner of 17th Ave/E Alder St                                    | No ramp provided crossing Alder   | High     | 1                            | N/A          |
| 17TH AVE BETWEEN E ALDER ST AND E JEFFERSON ST, W SIDE          | SDW-15556   | Low      | 311179  | 776-151  | NW corner of 17th Ave/E Alder St                                    | Diagonal ramp provided.   | Low      | 1                            | No           |
| 17TH AVE BETWEEN E MADISON ST AND E OLIVE ST, E SIDE            | SDW-17541   | Low      | 309184  | 774-77   | NE corner of E Madison St/17th Ave                                  | Diagonal ramp provided.   | Low      | 0                            | Yes          |
| 17TH AVE BETWEEN E MADISON ST AND E OLIVE ST, E SIDE            | SDW-17541   | Low      | 309184  | 774-454  | NE corner of E Madison St/17th Ave                                  | Diagonal ramp provided.   | Low      | 1                            | Yes          |
| 17TH AVE BETWEEN E MADISON ST AND E OLIVE ST, W SIDE            | SDW-17540   | Low      | 309183  | 774-77   | NW corner of E Madison St/17th Ave                                  | Ramp provided   | No       | 0                            | Yes          |
| 17TH AVE BETWEEN E PINE ST AND E MADISON ST, E SIDE             | SDW-18715   | High     | 309812  | 774-77   | SE corner of E Madison St/17th Ave                                  | Ramp provided   | No       | 0                            | Yes          |
| 17TH AVE BETWEEN E PINE ST AND E MADISON ST, W SIDE             | SDW-586     | High     | 289682  | 774-77   | SW corner of E Madison St/17th Ave                                  | Diagonal ramp provided.   | Low      | 0                            | Yes          |
| 17TH AVE BETWEEN E PINE ST AND E MADISON ST, W SIDE             | SDW-586     | High     | 289682  | 774-454  | SW corner of E Madison St/17th Ave                                  | Diagonal ramp provided.   | Low      | 1                            | Yes          |
| 17TH AVE BETWEEN E SPRUCE ST AND E ALDER ST, E SIDE             | SDW-15559   | High     | 311182  | 776-151  | SE corner of 17th Ave/E Alder St                                    | No ramp provided crossing Alder   | High     | 1                            | N/A          |
| 17TH AVE BETWEEN E SPRUCE ST AND E ALDER ST, W SIDE             | SDW-15558   | High     | 311181  | 776-151  | SW corner of 17th Ave/E Alder St                                    | Diagonal ramp provided.   | Low      | 1                            | No           |
| 17TH AVE BETWEEN E YESLER WAY AND E FIR ST, E SIDE              | SDW-15563   | Low      | 311186  | 774-114  | NE corner of 17th Ave/E Yesler Way                                  | S facing ramp found, no violation   | No       | 0                            | Yes          |
| 17TH AVE BETWEEN E YESLER WAY AND E FIR ST, W SIDE              | SDW-15562   | Low      | 311185  | 774-114  | NW corner of 17th Ave/E Yesler Way                                  | S facing ramp found no violation  | No       | 0                            | Yes          |
| 17TH AVE E BETWEEN E ALOHA ST AND E PROSPECT ST, E SIDE         | SDW-12868   | Low      | 308783  | 880-14   | NE corner of 17th Ave E/E Aloha St                                  |   | High     | 1                            | N/A          |
| 17TH AVE E BETWEEN E ALOHA ST AND E PROSPECT ST, W SIDE         | SDW-12867   | Low      | 308782  | 880-14   | NW corner of 17th Ave E/E Aloha St                                  |   | High     | 1                            | N/A          |
| 17TH AVE E BETWEEN E ROY ST AND E ALOHA ST, E SIDE              | SDW-18537   | High     | 308928  | 880-14   | SE corner of 17th Ave E/E Aloha St                                  |   | High     | 1                            | N/A          |
| 17TH AVE E BETWEEN E ROY ST AND E ALOHA ST, W SIDE              | SDW-18536   | High     | 308927  | 880-14   | SW corner of 17th Ave E/E Aloha St                                  |   | High     | 1                            | N/A          |
| 17TH AVE NE BETWEEN NE 107TH ST AND NE NORTHGATE WAY, E SIDE    | SDW-19104   | High     | 309373  | 774-188  | SE corner of 17th Ave NE/NE Northgate Way                           | No N facing ramp found  | High     | 1                            | N/A          |
| 17TH AVE NE BETWEEN NE 107TH ST AND NE NORTHGATE WAY, W SIDE    | SDW-40650   | High     | 309372  | 774-188  | SW corner of 17th Ave NE/NE Northgate Way                           | No N facing ramp found  | High     | 1                            | N/A          |
| 17TH AVE NE BETWEEN NE NORTHGATE WAY AND GOODWIN WAY NE, E SIDE | SDW-594     | Low      | 289692  | 774-188  | NE corner of 17th Ave NE/NE Northgate Way                           | Diagonal ramp provided, may require two   | Low      | 1                            | N/A          |
| 17TH AVE NE BETWEEN NE NORTHGATE WAY AND GOODWIN WAY NE, W SIDE | SDW-821     | Low      | 289725  | 774-188  | NW corner of 17th Ave NE/NE Northgate Way                           | Diagonal ramp provided, may require two   | Low      | 1                            | N/A          |
| 17TH AVE NW BETWEEN NW 64TH ST AND NW 65TH ST, E SIDE           | SDW-695     | High     | 289742  | 774-159  | SE corner of 17th Ave NW/NW 65th St                                 | No ramp provided crossing NW 65th St  | High     | 1                            | N/A          |
| 17TH AVE NW BETWEEN NW 64TH ST AND NW 65TH ST, W SIDE           | SDW-833     | High     | 289741  | 774-159  | SW corner of 17th Ave NW/NW 65th St                                 | No ramp provided crossing NW 65th St  | High     | 1                            | N/A          |
| 17TH AVE NW BETWEEN NW 65TH ST AND NW 67TH ST, E SIDE           | SDW-641     | Low      | 289238  | 774-159  | NE corner of 17th Ave NW/NW 65th St                                 | No ramp provided crossing NW 65th St  | High     | 1                            | N/A          |
| 17TH AVE NW BETWEEN NW 65TH ST AND NW 67TH ST, W SIDE           | SDW-35378   | Low      | 289237  | 774-159  | NW corner of 17th Ave NW/NW 65th St                                 | No ramp provided crossing NW 65th St  | High     | 1                            | N/A          |
| 17TH AVE S BETWEEN E YESLER WAY AND S WASHINGTON ST, E SIDE     | SDW-15568   | Low      | 311191  | 774-114  | SE corner of 17th Ave/E Yesler Way                                  | N facing ramp found, no violation   | No       | 0                            | Yes          |
| 17TH AVE S BETWEEN E YESLER WAY AND S WASHINGTON ST, W SIDE     | SDW-15569   | Low      | 311192  | 774-114  | SW corner of 17th Ave/E Yesler Way                                  | N facing ramp found, no violation   | No       | 0                            | Yes          |
| 17TH AVE S BETWEEN S MAIN ST AND S JACKSON ST, E SIDE           | SDW-15564   | High     | 311187  | 776-150  | NE corner of 17th Ave S/S Jackson St                                | Ramp provided   | No       | 0                            | Yes          |
| 17TH AVE S BETWEEN S MAIN ST AND S JACKSON ST, W SIDE           | SDW-15565   | High     | 311188  | 776-150  | NW corner of 17th Ave S/S Jackson St                                | One crossing is provided at T-intersection  | Low      | 1                            | N/A          |
| 17TH AVE SW BETWEEN SW HOLLY ST AND SW MYRTLE ST, W SIDE        | SDW-22395   | High     | 318574  | 881-25   | NW corner of 17th Ave SW/SW Myrtle St                               | Diagonal ramp provided.   | Low      | 1                            | No           |
| 17TH AVE W BETWEEN W BARRETT ST AND W DRAVUS ST, E SIDE         | SDW-659     | Low      | 289531  | 883-33   | NE corner of 17th/Barrett   | Ramp provided.  | No       | 0                            | Yes          |
| 17TH AVE W BETWEEN W BARRETT ST AND W DRAVUS ST, W SIDE         | SDW-658     | Low      | 289530  | 883-33   | NW corner of 17th/Barrett   | Ramp provided.<br>A diagonal ramp exists but does not appear to be fully compliant. | No       | 0                            | Yes          |
| 18TH AVE BETWEEN E ALDER ST AND E JEFFERSON ST, E SIDE          | SDW-15576   | High     | 311200  | 774-117  | SE corner of 19th Ave/E Jefferson St                                |   | Low      | 0                            | No           |
| 18TH AVE BETWEEN E ALDER ST AND E JEFFERSON ST, E SIDE          | SDW-15576   | High     | 311200  | 774-117  | SE corner of 18th Ave/E Jefferson St                                | A ramp exists but does not appear to be fully compliant.                            | Low      | 1                            | No           |
| 18TH AVE BETWEEN E PINE ST AND E MADISON ST, W SIDE             | SDW-18717   | High     | 309815  | 774-454  | SW corner of E Madison St/18th Ave                                  | Diagonal ramp provided.   | Low      | 1                            | Yes          |
| 18TH AVE BETWEEN E YESLER WAY AND E FIR ST, E SIDE              | SDW-15573   | Low      | 311196  | 774-114  | NE corner of 18th Ave/E Yesler Way                                  | W facing ramp found, no violation   | No       | 0                            | Yes          |
| 18TH AVE BETWEEN E YESLER WAY AND E FIR ST, W SIDE              | SDW-15572   | Low      | 311195  | 774-114  | NW corner of 18th Ave/E Yesler Way                                  | S facing ramp found, no violation   | No       | 0                            | Yes          |
| 18TH AVE E BETWEEN E ALOHA ST AND E PROSPECT ST, E SIDE         | SDW-16058   | Low      | 310436  | 880-14   | NE corner of 18th Ave E/E Aloha St                                  | S facing ramp found, no violation   | Low      | 1                            | No           |
| 18TH AVE E BETWEEN E ALOHA ST AND E PROSPECT ST, W SIDE         | SDW-39735   | Low      | 308791  | 880-14   | NW corner of 18th Ave E/E Aloha St                                  |   | High     | 1                            | N/A          |
| 18TH AVE E BETWEEN E GLEN ST AND E JOHN ST, W SIDE              | SDW-17673   | High     | 309197  | 883-100  | SW corner of 19th Ave E/E John St                                   | Diagonal ramp is present  | Low      | 1                            | No           |
| 18TH AVE E BETWEEN E ROY ST AND E ALOHA ST, E SIDE              | SDW-17662   | High     | 309186  | 880-14   | SE corner of 18th Ave E/E Aloha St                                  | N facing ramp found, no violation   | Low      | 1                            | No           |
| 18TH AVE E BETWEEN E ROY ST AND E ALOHA ST, W SIDE              | SDW-17661   | High     | 309185  | 880-14   | SW corner of 18th Ave E/E Aloha St                                  |   | High     | 1                            | N/A          |
| 18TH AVE NW BETWEEN NW 65TH ST AND NW 67TH ST, E SIDE           | SDW-724     | Low      | 289775  | 774-159  | NE corner of 18th Ave NW/NW 65th St                                 | One crossing is provided at T-intersection  | Low      | 1                            | N/A          |
| 18TH AVE S BETWEEN DEAD END 1 AND S MASSACHUSETTS ST, E SIDE    | SDW-26697   | Low      | 319978  | 786-53   | N side of MTS Trail/18th Ave S                                      | Trail access provided.  | Low      | 1                            | No           |
| 18TH AVE S BETWEEN E YESLER WAY AND S WASHINGTON ST, E SIDE     | SDW-15580   | Low      | 311206  | 774-114  | SE corner of 18th Ave/E Yesler Way                                  | W facing ramp found, no violation   | No       | 0                            | Yes          |
| 18TH AVE S BETWEEN E YESLER WAY AND S WASHINGTON ST, W SIDE     | SDW-16532   | Low      | 312148  | 774-114  | SW corner of 18th Ave/E Yesler Way                                  | N facing ramp found   | Low      | 1                            | No           |
| 18TH AVE S BETWEEN S HINDS ST AND S SPOKANE ST, W SIDE          | SDW-19811   | High     | 317193  | 776-205  | NW corner of 18th Ave S/S Spokane St                                | No ramp provided crossing S Spokane St  | High     | 1                            | N/A          |
| 18TH AVE S BETWEEN S JACKSON ST AND S JACKSON PL, E SIDE        | SDW-708     | Low      | 289755  | 776-150  | SE corner of 18th Ave S/S Jackson St                                | Ramp provided   | No       | 0                            | Yes          |

**SDOT ADA Transition Plan Appendix 5.1a: 2013 Curb Ramp Audit Prioritized Results**

| SEGMENT DESCRIPTION  | SIDEWALK ID | LOCATION | COMPKEY | PLAN NO. | DESCRIPTION                               | FINDINGS                                 | PRIORITY | Number of Ramps to Construct | DW Provided? |
|--|-------------|----------|---------|----------|---|--|----------|------------------------------|--------------|
| 18TH AVE S BETWEEN S JACKSON ST AND S JACKSON PL, W SIDE     | SDW-39847   | Low      | 309958  | 776-150  | SW corner of 18th Ave S/S Jackson St      | No ramp provided crossing Jackson        | High     | 1                            | N/A          |
| 18TH AVE S BETWEEN S MAIN ST AND S JACKSON ST, E SIDE        | SDW-15577   | high     | 311202  | 776-150  | NE corner of 18th Ave S/S Jackson St      | Ramp provided                            | No       | 0                            | Yes          |
| 18TH AVE S BETWEEN S MAIN ST AND S JACKSON ST, W SIDE        | SDW-15578   | High     | 311203  | 776-150  | NW corner of 18th Ave S/S Jackson St      | Ramp provided                            | No       | 0                            | Yes          |
| 18TH AVE SW BETWEEN SW BARTON ST AND DELRIDGE WAY SW, W SIDE | SDW-25541   | Low      | 321138  | 878-78   | NW corner of Delridge SW/18th Ave SW      | Ramp provided                            | No       | 0                            | Yes          |
| 18TH AVE SW BETWEEN SW DAWSON ST AND SW BRANDON ST, W SIDE   | SDW-22528   | Low      | 318591  | 879-80   | SW corner of 18th Ave SW/SW Dawson St     | No opposing sidewalk                     | No       | 0                            | N/A          |
| 18TH AVE SW BETWEEN SW HOLLY ST AND SW MYRTLE ST, E SIDE     | SDW-39463   | High     | 318594  | 881-25   | NE corner of 18th Ave SW/SW Myrtle St     | Diagonal ramp provided.                  | Low      | 1                            | No           |
| 18TH AVE SW BETWEEN SW MYRTLE ST AND SW WEBSTER ST, E SIDE   | SDW-22529   | Low      | 318592  | 881-25   | SE corner of 18th Ave SW/SW Myrtle St     | Unimproved sidewalk                      | No       | 0                            | N/A          |
| 18TH AVE SW BETWEEN SW MYRTLE ST AND SW WEBSTER ST, W SIDE   | SDW-22530   | Low      | 318593  | 881-25   | SW corner of 18th Ave SW/SW Myrtle St     | Unimproved sidewalk                      | No       | 0                            | N/A          |
| 19TH AVE BETWEEN E ALDER ST AND E JEFFERSON ST, W SIDE       | SDW-17616   | High     | 312158  | 774-117  | SW corner of 19th Ave/E Jefferson St      | No ramp provided crossing E Jefferson St | High     | 1                            | N/A          |
| 19TH AVE BETWEEN E ALDER ST AND E JEFFERSON ST, W SIDE       | SDW-17616   | Low      | 312158  | 776-151  | NW corner of 19th Ave/E Alder St          | Diagonal ramp provided.                  | Low      | 1                            | No           |
| 19TH AVE BETWEEN E JEFFERSON ST AND E CHERRY ST, W SIDE      | SDW-33923   | Low      | 330843  | 774-117  | NW corner of 19th Ave/E Jefferson St      | No ramp provided crossing E Jefferson St | High     | 1                            | N/A          |
| 19TH AVE BETWEEN E MADISON ST AND E HOWELL ST, E SIDE        | SDW-18722   | Low      | 309822  | 774-77   | NE corner of E Madison St/19th Ave        | Diagonal ramp provided.                  | Low      | 1                            | No           |
| 19TH AVE BETWEEN E MADISON ST AND E HOWELL ST, E SIDE        | SDW-18722   | Low      | 309822  | 774-91   | NE corner of 19th Ave E/E Madison St      | not triggered by scope of work           | No       | 0                            | N/A          |
| 19TH AVE BETWEEN E MADISON ST AND E HOWELL ST, W SIDE        | SDW-17681   | Low      | 309208  | 774-77   | NW corner of E Madison St/19th Ave        | Ramp provided                            | No       | 0                            | Yes          |
| 19TH AVE BETWEEN E MADISON ST AND E HOWELL ST, W SIDE        | SDW-17681   | Low      | 309208  | 774-91   | NW corner of 19th Ave E/E Madison St      | not triggered by scope of work           | No       | 0                            | N/A          |
| 19TH AVE BETWEEN E PINE ST AND E MADISON ST, E SIDE          | SDW-18724   | High     | 309824  | 774-77   | SE corner of E Madison St/19th Ave        | Ramp provided                            | Low      | 1                            | No           |
| 19TH AVE BETWEEN E PINE ST AND E MADISON ST, E SIDE          | SDW-18724   | High     | 309824  | 774-91   | SE corner of 19th Ave E/E Madison St      | not triggered by scope of work           | No       | 0                            | N/A          |
| 19TH AVE BETWEEN E PINE ST AND E MADISON ST, E SIDE          | SDW-18724   | Low      | 309824  | 774-91   | NE corner of 19th Ave E/E Pine St         | Ramp provided                            | No       | 0                            | Yes          |
| 19TH AVE BETWEEN E PINE ST AND E MADISON ST, W SIDE          | SDW-18723   | High     | 309823  | 774-91   | SW corner of 19th Ave E/E Madison St      | Companion ramp not installed.            | High     | 1                            | N/A          |
| 19TH AVE BETWEEN E PINE ST AND E MADISON ST, W SIDE          | SDW-18723   | Low      | 309823  | 774-91   | NW corner of 19th Ave E/E Pine St         | Companion ramp not installed.            | High     | 1                            | N/A          |
| 19TH AVE BETWEEN E PINE ST AND E MADISON ST, W SIDE          | SDW-18723   | High     | 309823  | 774-77   | SW corner of E Madison St/19th Ave        | Ramp provided                            | Low      | 0                            | No           |
| 19TH AVE BETWEEN E SPRUCE ST AND E ALDER ST, W SIDE          | SDW-17618   | High     | 312160  | 776-151  | SW corner of 19th Ave/E Alder St          | Diagonal ramp provided.                  | Low      | 1                            | No           |
| 19TH AVE BETWEEN E UNION ST AND E PINE ST, E SIDE            | SDW-18725   | High     | 309826  | 774-91   | SE corner of 19th Ave E/E Pine St         | Ramp provided                            | No       | 0                            | Yes          |
| 19TH AVE BETWEEN E UNION ST AND E PINE ST, E SIDE            | SDW-18725   | Mid      | 309826  | 774-91   | crossing at 19th Ave and Pike Stairs      | Ramp provided                            | No       | 0                            | Yes          |
| 19TH AVE BETWEEN E UNION ST AND E PINE ST, W SIDE            | SDW-40725   | High     | 309825  | 774-91   | SW corner of 19th Ave E/E Pine St         | Ramp provided                            | Low      | 1                            | No           |
| 19TH AVE BETWEEN E UNION ST AND E PINE ST, W SIDE            | SDW-40725   | Mid      | 309825  | 774-91   | crossing at 19th Ave and Pike Stairs      | Ramp provided                            | No       | 0                            | Yes          |
| 19TH AVE BETWEEN E YESLER WAY AND E FIR ST, E SIDE           | SDW-20276   | Low      | 312165  | 774-114  | NE corner of 19th Ave/E Yesler Way        | S facing ramp found                      | Low      | 1                            | No           |
| 19TH AVE BETWEEN E YESLER WAY AND E FIR ST, W SIDE           | SDW-20275   | Low      | 312164  | 774-114  | NW corner of 19th Ave/E Yesler Way        | S facing ramp found                      | Low      | 1                            | No           |
| 19TH AVE E BETWEEN E ALOHA ST AND E PROSPECT ST, E SIDE      | SDW-40734   | Low      | 310685  | 880-14   | NE corner of 19th Ave E/E Aloha St        | S facing ramp found, no violation        | Low      | 1                            | No           |
| 19TH AVE E BETWEEN E ALOHA ST AND E PROSPECT ST, W SIDE      | SDW-18884   | Low      | 310684  | 880-14   | NW corner of 19th Ave E/E Aloha St        | S facing ramp found, no violation        | Low      | 1                            | No           |
| 19TH AVE E BETWEEN E DENNY WAY AND E GLEN ST, E SIDE         | SDW-18726   | High     | 309827  | 883-100  | SE corner of 19th Ave E/E Glen St         | W facing ramp needed                     | Low      | 1                            | N/A          |
| 19TH AVE E BETWEEN E DENNY WAY AND E GLEN ST, E SIDE         | SDW-18726   | Low      | 309827  | 888-13   | NE corner of 19th Ave E/E Denny Way       | Intersection not triggered.              | No       | 0                            | N/A          |
| 19TH AVE E BETWEEN E DENNY WAY AND E GLEN ST, W SIDE         | SDW-17687   | High     | 309216  | 883-100  | SW corner of 19th Ave E/E Glen St         | E facing ramp needed                     | Low      | 1                            | N/A          |
| 19TH AVE E BETWEEN E GLEN ST AND E JOHN ST, E SIDE           | SDW-19338   | High     | 309833  | 883-100  | SE corner of 19th Ave E/E John St         | N facing ramp is present                 | Low      | 1                            | No           |
| 19TH AVE E BETWEEN E GLEN ST AND E JOHN ST, E SIDE           | SDW-19338   | Low      | 309833  | 883-100  | NE corner of 19th Ave E/E Glen St         | W facing ramp needed                     | Low      | 1                            | N/A          |
| 19TH AVE E BETWEEN E GLEN ST AND E JOHN ST, W SIDE           | SDW-17686   | Low      | 309215  | 883-100  | NW corner of 19th Ave E/E Glen St         | E facing ramp needed                     | Low      | 1                            | N/A          |
| 19TH AVE E BETWEEN E JOHN ST AND E THOMAS ST, E SIDE         | SDW-19337   | Low      | 309832  | 883-100  | NE corner of 19th Ave E/E John St         | S facing ramp is present                 | Low      | 1                            | No           |
| 19TH AVE E BETWEEN E JOHN ST AND E THOMAS ST, W SIDE         | SDW-39538   | Low      | 309214  | 883-100  | NW corner of 19th Ave E/E John St         | Diagonal ramp found, may require two     | Low      | 1                            | No           |
| 19TH AVE E BETWEEN E MCGRAW ST AND E CALHOUN ST, E SIDE      | SDW-17994   | High     | 310975  | 776-195  | SE corner of W Montlake Pl E/E Calhoun St | Ramp provided                            | Low      | 1                            | No           |
| 19TH AVE E BETWEEN E ROY ST AND E ALOHA ST, E SIDE           | SDW-18727   | High     | 309828  | 880-14   | SE corner of 19th Ave E/E Aloha St        | N facing ramp found, no violation        | Low      | 1                            | No           |
| 19TH AVE E BETWEEN E ROY ST AND E ALOHA ST, W SIDE           | SDW-17682   | High     | 309209  | 880-14   | SW corner of 19th Ave E/E Aloha St        | N facing ramp found, no violation        | Low      | 1                            | No           |
| 19TH AVE NE BETWEEN NE 113TH ST AND NE 115TH ST, W SIDE      | SDW-756     | High     | 289814  | 777-606  | SW corner of 19th Ave NE/NE 115th St      | No curbs present                         | No       | 0                            | N/A          |
| 19TH AVE NW BETWEEN NW 65TH ST AND NW 67TH ST, E SIDE        | SDW-738     | Low      | 289795  | 774-159  | NE corner of 19th Ave NW/NW 65th St       | Diagonal ramp provided.                  | Low      | 1                            | No           |
| 19TH AVE NW BETWEEN NW 65TH ST AND NW 67TH ST, W SIDE        | SDW-35519   | Low      | 289794  | 774-159  | NW corner of 19th Ave NW/NW 65th St       | Diagonal ramp provided.                  | Low      | 1                            | No           |
| 1ST AVE BETWEEN BATTERY ST AND WALL ST, NE SIDE              | SDW-35900   | Low      | 333684  | 879-72   | N corner of 1st Ave/Battery St            | Ramp provided                            | Low      | 1                            | No           |
| 1ST AVE BETWEEN BATTERY ST AND WALL ST, SW SIDE              | SDW-35991   | high     | 288895  | 879-72   | S corner of 1st Ave/Wall St               | Ramp provided                            | Low      | 1                            | No           |
| 1ST AVE BETWEEN BATTERY ST AND WALL ST, SW SIDE              | SDW-35991   | High     | 288895  | 879-72   | S corner of 1st Ave/Wall St               | Ramp provided                            | Low      | 1                            | No           |
| 1ST AVE BETWEEN BAY ST AND DENNY WAY, SW SIDE                | SDW-130     | High     | 288872  | 774-377  | SE corner of Denny Way/1st Ave N          | Diagonal ramp provided.                  | Low      | 1                            | Yes          |
| 1ST AVE BETWEEN BELL ST AND BATTERY ST, SW SIDE              | SDW-135     | High     | 288877  | 879-72   | S corner of 1st Ave/Battery St            | No ramp provided crossing Battery St     | High     | 1                            | N/A          |
| 1ST AVE BETWEEN CHERRY ST AND COLUMBIA ST, NE SIDE           | SDW-29533   | High     | 326136  | 774-56   | SE corner of Columbia St/1st Ave          | Diagonal ramp provided.                  | Low      | 1                            | Yes          |
| 1ST AVE BETWEEN CHERRY ST AND COLUMBIA ST, SW SIDE           | SDW-29539   | Low      | 326144  | 774-74   | W corner of 1st Ave/Cherry St             | No ramp provided crossing 1st Ave        | High     | 1                            | N/A          |
| 1ST AVE BETWEEN CHERRY ST AND COLUMBIA ST, SW SIDE           | SDW-29539   | Low      | 326144  | 774-56   | SW corner of Columbia St/1st Ave          | Diagonal ramp provided.                  | Low      | 0                            | Yes          |
| 1ST AVE BETWEEN COLUMBIA ST AND MARION ST, NE SIDE           | SDW-30480   | Low      | 326387  | 774-56   | NE corner of Columbia St/1st Ave          | Diagonal ramp provided.                  | Low      | 1                            | Yes          |
| 1ST AVE BETWEEN EAGLE ST AND WARREN PL, NE SIDE              | SDW-147     | High     | 288889  | 888-27   | NE corner of 1st Ave/Warren Pl            | Plan not constructed.                    | No       | 0                            | N/A          |
| 1ST AVE BETWEEN EAGLE ST AND WARREN PL, SW SIDE              | SDW-139     | High     | 288881  | 888-27   | SE corner of 1st Ave/Warren Pl            | Plan not constructed.                    | No       | 0                            | N/A          |
| 1ST AVE BETWEEN MADISON ST AND SPRING ST, NE SIDE            | SDW-29537   | High     | 326141  | 880-8    | E corner of Spring/1st                    | Diagonal ramp provided.                  | Low      | 1                            | No           |
| 1ST AVE BETWEEN MADISON ST AND SPRING ST, SW SIDE            | SDW-30477   | Low      | 326384  | 870-293  | NW corner of 1st Ave/Madison St           | Diagonal ramp provided                   | Low      | 0                            | No           |
| 1ST AVE BETWEEN MADISON ST AND SPRING ST, SW SIDE            | SDW-30477   | Low      | 326384  | 880-8    | W corner of Madison/1st                   | Diagonal ramp provided.                  | Low      | 1                            | No           |
| 1ST AVE BETWEEN MARION ST AND MADISON ST, SW SIDE            | SDW-30478   | High     | 326385  | 870-293  | SW corner of 1st Ave/Madison St           | Ramp provided.                           | Low      | 1                            | No           |
| 1ST AVE BETWEEN PIKE ST AND PINE ST, NE SIDE                 | SDW-29532   | Low      | 326135  | 774-89   | NE corner of 1st Ave/Pike St              | Ramp provided                            | Low      | 1                            | No           |
| 1ST AVE BETWEEN PIKE ST AND PINE ST, SW SIDE                 | SDW-30481   | Low      | 326388  | 774-89   | NW corner of 1st Ave/Pike St              | not triggered by scope of work           | No       | 0                            | N/A          |

**SDOT ADA Transition Plan Appendix 5.1a: 2013 Curb Ramp Audit Prioritized Results**

| SEGMENT DESCRIPTION  | SIDEWALK ID | LOCATION | COMPKEY | PLAN NO. | DESCRIPTION                                   | FINDINGS   | PRIORITY | Number of Ramps to Construct | DW Provided? |
|--|-------------|----------|---------|----------|---|--|----------|------------------------------|--------------|
| 1ST AVE BETWEEN SENECA ST AND UNIVERSITY ST, NE SIDE                   | SDW-29535   | High     | 326139  | 880-8    | SE corner of 1st/University                   | Diagonal ramp provided.  | Low      | 1                            | No           |
| 1ST AVE BETWEEN SENECA ST AND UNIVERSITY ST, NE SIDE                   | SDW-29535   | Low      | 326139  | 882-90   | N corner of 1st Ave/Seneca St                 | W facing ramp is present   | Low      | 1                            | No           |
| 1ST AVE BETWEEN SENECA ST AND UNIVERSITY ST, SW SIDE                   | SDW-29534   | Low      | 326137  | 882-90   | W corner of 1st Ave/Seneca St                 | SE facing ramp needed  | High     | 1                            | No           |
| 1ST AVE BETWEEN SPRING ST AND SENECA ST, NE SIDE                       | SDW-30483   | High     | 326390  | 880-8    | E corner of Seneca/1st                        | Diagonal ramp provided.  | Low      | 1                            | No           |
| 1ST AVE BETWEEN SPRING ST AND SENECA ST, NE SIDE                       | SDW-30483   | Low      | 326390  | 880-8    | N corner of Spring/1st                        | Diagonal ramp provided.  | Low      | 1                            | No           |
| 1ST AVE BETWEEN SPRING ST AND SENECA ST, NE SIDE                       | SDW-30483   | High     | 326390  | 882-90   | E corner of 1st Ave/Seneca St                 | Diagonal ramp is present   | No       | 0                            | Yes          |
| 1ST AVE BETWEEN SPRING ST AND SENECA ST, SW SIDE                       | SDW-29536   | High     | 326140  | 882-90   | S corner of 1st Ave/Seneca St                 | Companion ramp triggers  | Low      | 1                            | N/A          |
| 1ST AVE BETWEEN UNION ST AND PIKE ST, NE SIDE                          | SDW-30479   | High     | 326386  | 774-89   | SE corner of 1st Ave/Pike St                  | Ramp provided  | Low      | 1                            | No           |
| 1ST AVE BETWEEN UNION ST AND PIKE ST, SW SIDE                          | SDW-44954   | High     | 326138  | 774-89   | SW corner of 1st Ave/Pike St                  | not triggered by scope of work   | No       | 0                            | N/A          |
| 1ST AVE BETWEEN UNIVERSITY ST AND UNION ST, NE SIDE                    | SDW-30482   | Low      | 326389  | 880-8    | NE corner of 1st/University                   | Diagonal ramp provided.  | Low      | 1                            | No           |
| 1ST AVE BETWEEN WALL ST AND VINE ST, NE SIDE                           | SDW-148     | Low      | 288891  | 879-72   | N corner of 1st Ave/Wall St                   | Diagonal ramp provided.  | Low      | 1                            | No           |
| 1ST AVE BETWEEN WARREN PL AND BAY ST, NE SIDE                          | SDW-128     | Low      | 288870  | 888-27   | NW corner of 1st Ave/Warren Pl                | Plan not constructed.  | No       | 0                            | N/A          |
| 1ST AVE BETWEEN YESLER WAY AND CHERRY ST, E SIDE                       | SDW-44955   | Low      | 326142  | 774-74   | NE corner of 1st Ave/Yesler Way               | Diagonal ramp provided.  | Low      | 1                            | Yes          |
| 1ST AVE BETWEEN YESLER WAY AND CHERRY ST, W SIDE                       | SDW-30484   | Low      | 326391  | 774-74   | NW corner of 1st Ave/Yesler Way               | Diagonal ramp provided.  | Low      | 1                            | Yes          |
| 1ST AVE N BETWEEN BOSTON ST AND LYNN ST, E SIDE                        | SDW-37000   | Low      | 302701  | 774-138  | NE corner of 1st Ave N/Boston St              | No ramp provided crossing Boston St                                    | High     | 1                            | N/A          |
| 1ST AVE N BETWEEN BOSTON ST AND LYNN ST, W SIDE                        | SDW-10673   | Low      | 301638  | 774-138  | NW corner of 1st Ave N/Boston St              | No ramp provided crossing Boston St                                    | High     | 1                            | N/A          |
| 1ST AVE N BETWEEN CROCKETT N ST AND BOSTON ST, E SIDE                  | SDW-11793   | High     | 302702  | 774-138  | SE corner of 1st Ave N/Boston St              | No ramp provided crossing Boston St                                    | High     | 1                            | N/A          |
| 1ST AVE N BETWEEN CROCKETT N ST AND BOSTON ST, W SIDE                  | SDW-10674   | High     | 301639  | 774-138  |   | No ramp provided crossing Boston St                                    | High     | 1                            | N/A          |
| 1ST AVE N BETWEEN DENNY WAY AND JOHN ST, W SIDE                        | SDW-7079    | High     | 298271  | 774-316  | SW corner of Queen Anne Ave N/John St         | Diagonal ramp provided.  | Low      | 0                            | Yes          |
| 1ST AVE N BETWEEN DENNY WAY AND JOHN ST, W SIDE                        | SDW-7079    | Low      | 298271  | 774-377  | SE corner of Denny Way/1st Ave N              | No ramp crossing Denny.  | Mid      | 1                            | N/A          |
| 1ST AVE N BETWEEN JOHN ST AND THOMAS ST, E SIDE                        | SDW-7080    | High     | 298272  | 774-316  | SE corner of Queen Anne Ave N/Thomas St       | Diagonal ramp provided.  | Low      | 0                            | Yes          |
| 1ST AVE N BETWEEN JOHN ST AND THOMAS ST, W SIDE                        | SDW-7076    | High     | 298268  | 774-316  | SW corner of Queen Anne Ave N/Thomas St       | Diagonal ramp provided.  | Low      | 0                            | Yes          |
| 1ST AVE N BETWEEN JOHN ST AND THOMAS ST, W SIDE                        | SDW-7076    | Low      | 298268  | 774-316  | NW corner of Queen Anne Ave N/John St         | Diagonal ramp provided.  | Low      | 0                            | Yes          |
| 1ST AVE N BETWEEN MERCER ST AND ROY ST, E SIDE                         | SDW-37357   | High     | 298278  | 774-181  | SE corner of Roy St/1st Ave N                 | N facing ramp found, no violation                                      | No       | 0                            | Yes          |
| 1ST AVE N BETWEEN REPUBLICAN ST AND MERCER ST, W SIDE                  | SDW-7085    | High     | 298279  | 774-316  | SW corner of Queen Anne Ave N/Mercer St       | Diagonal ramp provided.  | Low      | 0                            | Yes          |
| 1ST AVE N BETWEEN REPUBLICAN ST AND MERCER ST, W SIDE                  | SDW-7085    | High     | 298279  | 774-377  | NE corner of Mercer St/1st Ave N              | Diagonal ramp provided.  | Low      | 1                            | Yes          |
| 1ST AVE N BETWEEN ROY ST AND VALLEY ST, E SIDE                         | SDW-14004   | Low      | 307979  | 774-181  | NE corner of Roy St/1st Ave N                 | S facing ramp found, no violation                                      | No       | 0                            | Yes          |
| 1ST AVE N BETWEEN ROY ST AND VALLEY ST, W SIDE                         | SDW-13649   | Low      | 307742  | 774-181  | NW corner of Roy St/1st Ave N                 | not triggered by the scope of work                                     | No       | 0                            | N/A          |
| 1ST AVE N BETWEEN THOMAS ST AND HARRISON ST, W SIDE                    | SDW-7077    | Low      | 298269  | 774-316  | NW corner of Queen Anne Ave N/Thomas St       | Diagonal ramp provided.  | Low      | 0                            | Yes          |
| 1ST AVE NE BETWEEN I5 NB 1ST AV NE OFF RP AND NE NORTHGATE WAY, E SIDE | SDW-43306   | High     | 313106  | 774-188  | SE corner of 1st Ave NE/NE Northgate Way      | N facing ramp provided   | Low      | 1                            | No           |
| 1ST AVE NE BETWEEN I5 NB 1ST AV NE OFF RP AND NE NORTHGATE WAY, W SIDE | SDW-43307   | High     | 332448  | 774-188  | SW corner of 1st Ave NE/NE Northgate Way      | N facing ramp not found, may not be a good place to provide a crossing | Low      | 1                            | N/A          |
| 1ST AVE NE BETWEEN NE 133RD ST AND ROOSEVELT WAY NE, E SIDE            | SDW-29892   | High     | 329092  | 880-25   | SE corner of Roosevelt Way NE/Roosevelt Way N | No curbs present   | No       | 0                            | N/A          |
| 1ST AVE NE BETWEEN NE 133RD ST AND ROOSEVELT WAY NE, E SIDE            | SDW-32802   | High     | 331557  | 880-25   | SE corner of Roosevelt Way NE/Roosevelt Way N | No curbs present   | No       | 0                            | N/A          |
| 1ST AVE NE BETWEEN NE 133RD ST AND ROOSEVELT WAY NE, W SIDE            | SDW-41918   | High     | 331556  | 880-25   | SW corner of Roosevelt Way NE/Roosevelt Way N | No curbs present   | No       | 0                            | N/A          |
| 1ST AVE NE BETWEEN NE 135TH ST AND NE 137TH ST, E SIDE                 | SDW-41917   | High     | 331553  | 774-128  | SE corner of NE 137th St/1st Ave NE           | N facing ramp found  | Low      | 1                            | No           |
| 1ST AVE NE BETWEEN NE 135TH ST AND NE 137TH ST, W SIDE                 | SDW-32799   | High     | 331552  | 774-128  | SW corner of NE 137th St/1st Ave NE           | T-Intersection, no ramp required                                       | No       | 0                            | N/A          |
| 1ST AVE NE BETWEEN NE 137TH ST AND N 137TH ST, E SIDE                  | SDW-32798   | Low      | 331551  | 774-128  | NE corner of NE 137th St/1st Ave NE           | S facing ramp found  | Low      | 1                            | No           |
| 1ST AVE NE BETWEEN NE 137TH ST AND N 137TH ST, W SIDE                  | SDW-41916   | Low      | 331549  | 774-128  | NW corner of NE 137th St/1st Ave NE           | T-Intersection, no ramp required                                       | No       | 0                            | N/A          |
| 1ST AVE NE BETWEEN NE 40TH ST AND NE 42ND E ST, E SIDE                 | SDW-28      | Low      | 288936  | 774-116  | NE corner of NE 40th St/1st Ave NE            | No S facing ramp found   | High     | 1                            | N/A          |
| 1ST AVE NE BETWEEN NE 40TH ST AND NE 42ND E ST, W SIDE                 | SDW-27      | Low      | 288935  | 774-116  | NW corner of NE 40th St/1st Ave NE            | No S facing ramp found   | High     | 1                            | N/A          |
| 1ST AVE NE BETWEEN NE 45TH ST AND NE 46TH ST, E SIDE                   | SDW-20      | Low      | 288928  | 774-551  | NE corner of NE 45th St/1st Ave NE            | No ramp crossing N 45th.   | Mid      | 1                            | N/A          |
| 1ST AVE NE BETWEEN NE 45TH ST AND NE 46TH ST, W SIDE                   | SDW-19      | Low      | 288927  | 774-340  | NW corner N 45th St/1st Ave E                 | Diagonal ramp provided.  | Low      | 1                            | Yes          |
| 1ST AVE NE BETWEEN NE 46TH ST AND NE 50TH ST, E SIDE                   | SDW-18      | High     | 288926  | 774-165  | SE corner of N 50th St/1st Ave NE             | No N facing ramp found   | High     | 1                            | N/A          |
| 1ST AVE NE BETWEEN NE 46TH ST AND NE 50TH ST, W SIDE                   | SDW-17      | High     | 288925  | 774-165  | SW corner of N 50th St/1st Ave NE             | No N facing ramp found   | High     | 1                            | N/A          |
| 1ST AVE NE BETWEEN NE 50TH ST AND NE 51ST ST, E SIDE                   | SDW-16      | Low      | 288924  | 774-165  | NE corner of N 50th St/1st Ave NE             | No S facing ramp found   | High     | 1                            | N/A          |
| 1ST AVE NE BETWEEN NE 50TH ST AND NE 51ST ST, W SIDE                   | SDW-172     | Low      | 288923  | 774-165  | NW corner of N 50th St/1st Ave NE             | No N facing ramp found   | High     | 1                            | N/A          |
| 1ST AVE NE BETWEEN NE NORTHGATE WAY AND 1ST PL NE, E SIDE              | SDW-33297   | Low      | 331573  | 774-188  | NE corner of 1st Ave NE/NE Northgate Way      | S facing ramp provided   | Low      | 1                            | No           |
| 1ST AVE NE BETWEEN NE NORTHGATE WAY AND 1ST PL NE, W SIDE              | SDW-33296   | High     | 331572  | 774-188  | NW corner of 1st Ave NE/NE Northgate Way      | No S facing ramp found, may not be good place to provide a crossing    | Low      | 1                            | N/A          |
| 1ST AVE NE BETWEEN NE PACIFIC ST AND NE 40TH ST, E SIDE                | SDW-30      | High     | 288938  | 774-116  | SE corner of NE 40th St/1st Ave NE            | No N facing ramp found   | High     | 1                            | N/A          |
| 1ST AVE NE BETWEEN NE PACIFIC ST AND NE 40TH ST, W SIDE                | SDW-29      | High     | 288937  | 774-116  | SW corner of NE 40th St/1st Ave NE            | No N facing ramp found   | High     | 1                            | N/A          |
| 1ST AVE NE BETWEEN ROOSEVELT WAY NE AND NE 135TH ST, E SIDE            | SDW-32801   | High     | 331555  | 880-25   | NE corner of Roosevelt Way NE/Roosevelt Way N | No curbs present   | No       | 0                            | N/A          |
| 1ST AVE NE BETWEEN ROOSEVELT WAY NE AND NE 135TH ST, W SIDE            | SDW-32800   | Low      | 331554  | 880-25   | NW corner of Roosevelt Way NE/Roosevelt Way N | No curbs present   | No       | 0                            | N/A          |
| 1ST AVE NW BETWEEN DEAD END 2 AND NW 103RD ST, E SIDE                  | SDW-16068   | High     | 310449  | 777-635  | SE corner of 1st Ave NW/NW 103rd St           | Unimproved sidewalk  | No       | 0                            | N/A          |
| 1ST AVE NW BETWEEN NW 107TH ST AND NW 110TH ST, E SIDE                 | SDW-123     | Low      | 288864  | 777-580  | NE corner of 1st Ave NW/NW 107th St           | Ramp provided  | No       | 0                            | Yes          |
| 1ST AVE NW BETWEEN NW 36TH ST AND NW 39TH W ST, E SIDE                 | SDW-36      | High     | 288946  | 774-62   | SE corner of 1st Ave nW/NW 39th St, West side | No crossing provided at T-intersection. (provide at least one)         | Low      | 1                            | N/A          |
| 1ST AVE NW BETWEEN NW 40TH ST AND N 41ST E ST, E SIDE                  | SDW-32      | Low      | 288940  | 776-151  | NE corner of 1st Ave NW/NW 40th St            | Diagonal ramp provided.  | Low      | 0                            | No           |
| 1ST AVE NW BETWEEN NW 40TH ST AND N 41ST E ST, E SIDE                  | SDW-32      | High     | 288940  | 776-151  | SE corner of 1st E Ave NW/NW 41st St          | Ramp provided  | Low      | 1                            | No           |
| 1ST AVE NW BETWEEN NW 40TH ST AND N 41ST E ST, W SIDE                  | SDW-31      | Low      | 288939  | 776-151  | NW corner of 1st Ave NW/NW 40th St            | Diagonal ramp provided.  | Low      | 0                            | No           |

**SDOT ADA Transition Plan Appendix 5.1a: 2013 Curb Ramp Audit Prioritized Results**

| SEGMENT DESCRIPTION  | SIDEWALK ID | LOCATION | COMPKEY | PLAN NO. | DESCRIPTION                               | FINDINGS   | PRIORITY | Number of Ramps to Construct | DW Provided? |
|--|-------------|----------|---------|----------|---|--|----------|------------------------------|--------------|
| 1ST AVE NW BETWEEN NW 40TH ST AND N 41ST E ST, W SIDE        | SDW-31      | High     | 288939  | 776-151  | SW corner of 1st E Ave NW/NW 41st St      | Diagonal ramp provided.  | Low      | 1                            | No           |
| 1ST AVE S BETWEEN S BENNETT ST AND S BRANDON ST, W SIDE      | SDW-31204   | Low      | 327645  | 777-479  | SW corner of 1st/Bennett                  | No ramp provided crossing 1st.                                 | Mid      | 1                            | N/A          |
| 1ST AVE S BETWEEN S DAWSON ST AND S BENNETT ST, W SIDE       | SDW-44974   | High     | 327633  | 777-479  | NW corner of 1st/Bennett                  | No ramp provided crossing 1st.                                 | Mid      | 1                            | N/A          |
| 1ST AVE S BETWEEN S JACKSON ST AND S KING ST, E SIDE         | SDW-32763   | Low      | 327080  | 774-74   | SE corner of 1st Ave S/S Jackson St       | No ramp provided crossing S Jackson St                         | High     | 1                            | N/A          |
| 1ST AVE S BETWEEN S JACKSON ST AND S KING ST, W SIDE         | SDW-32762   | Low      | 327079  | 774-74   | SW corner of 1st Ave S/S Jackson St       | Diagonal ramp provided.  | Low      | 1                            | Yes          |
| 1ST AVE S BETWEEN S MAIN ST AND S JACKSON ST, E SIDE         | SDW-32765   | High     | 327082  | 774-74   | NE corner of 1st Ave S/S Jackson St       | Diagonal ramp provided.  | Low      | 1                            | No           |
| 1ST AVE S BETWEEN S MAIN ST AND S JACKSON ST, E SIDE         | SDW-32765   | Low      | 327082  | 774-74   | SE corner of 1st Ave S/S Main St          | Diagonal ramp provided.  | Low      | 1                            | No           |
| 1ST AVE S BETWEEN S MAIN ST AND S JACKSON ST, W SIDE         | SDW-32764   | Low      | 327081  | 774-74   | SW corner of 1st Ave S/S Main St          | Diagonal ramp provided.  | Low      | 1                            | No           |
| 1ST AVE S BETWEEN S MAIN ST AND S JACKSON ST, W SIDE         | SDW-32764   | High     | 327081  | 774-74   | NW corner of 1st Ave S/S Jackson St       | A ramp exists but appears not to be compliant                  | Mid      | 1                            | No           |
| 1ST AVE S BETWEEN S MEAD ST AND S FIDALGO ST, E SIDE         | SDW-44975   | Low      | 327636  | 776-150  | SE corner of 1st Ave S/S Mead St          | Ramp provided  | No       | 0                            | Yes          |
| 1ST AVE S BETWEEN S ORCAS ST AND S MEAD ST, E SIDE           | SDW-31199   | High     | 327638  | 776-150  | NE corner of 1st Ave S/S Mead St          | Ramp provided  | No       | 0                            | Yes          |
| 1ST AVE S BETWEEN S ORCAS ST AND S MEAD ST, W SIDE           | SDW-31200   | High     | 327639  | 776-150  | NW corner of 1st Ave S/S Mead St          | Ramp provided  | No       | 0                            | Yes          |
| 1ST AVE S BETWEEN S WASHINGTON ST AND S MAIN ST, E SIDE      | SDW-32767   | High     | 327084  | 774-74   | NE corner of 1st Ave S/S Main St          | Diagonal ramp provided.  | Low      | 1                            | No           |
| 1ST AVE S BETWEEN S WASHINGTON ST AND S MAIN ST, W SIDE      | SDW-32766   | High     | 327083  | 774-74   | NW corner of 1st Ave S/S Main St          | Diagonal ramp provided.  | Low      | 1                            | No           |
| 1ST AVE S BETWEEN SW KENYON ST AND S CLOVERDALE W ST, W SIDE | SDW-29312   | Low      | 323549  | 776-466  | SW corner of 1st Ave S/SW Kenyon St       | No opposing sidewalk   | No       | 0                            | N/A          |
| 1ST AVE S BETWEEN YESLER WAY AND S WASHINGTON ST, E SIDE     | SDW-32769   | Low      | 327086  | 774-74   | SE corner of 1st Ave/Yesler Way           | Diagonal ramp provided.  | Low      | 1                            | Yes          |
| 1ST AVE S BETWEEN YESLER WAY AND S WASHINGTON ST, W SIDE     | SDW-32768   | Low      | 327085  | 774-74   | SW corner of 1st Ave/Yesler Way           | Diagonal ramp provided.  | Low      | 1                            | Yes          |
| 1ST AVE W BETWEEN W HOWE ST AND W CROCKETT ST, E SIDE        | SDW-10893   | Low      | 302061  | 881-73   | NE corner of 1st/Howe                     | Diagonal ramp provided.  | Low      | 0                            | No           |
| 1ST AVE W BETWEEN W HOWE ST AND W CROCKETT ST, W SIDE        | SDW-11092   | Low      | 301465  | 881-73   | NW corner of 1st/Howe                     | Companion ramp not installed                                   | High     | 1                            | N/A          |
| 1ST AVE W BETWEEN W JOHN ST AND W THOMAS ST, W SIDE          | SDW-37275   | Low      | 300213  | 774-182  | NW corner of 1st/John                     | Ramp provided.   | Low      | 1                            | No           |
| 1ST AVE W BETWEEN W JOHN ST AND W THOMAS ST, W SIDE          | SDW-8638    | Low      | 300214  | 774-182  | SW corner of 1st/John                     | Companion ramp not installed                                   | High     | 1                            | N/A          |
| 20TH AVE BETWEEN E JEFFERSON ST AND E JAMES ST, E SIDE       | SDW-19918   | Low      | 315095  | 774-117  | NE corner of 20th Ave/E Jefferson St      | Diagonal ramp provided.  | Low      | 1                            | No           |
| 20TH AVE BETWEEN E JEFFERSON ST AND E JAMES ST, W SIDE       | SDW-20283   | Low      | 312173  | 774-117  | NW corner of 20th Ave/E Jefferson St      | Diagonal ramp provided.  | Low      | 1                            | No           |
| 20TH AVE BETWEEN E MADISON ST AND E DENNY WAY, E SIDE        | SDW-19352   | High     | 309848  | 888-13   | SE corner of 20th Ave E/E Denny Way       |  | High     | 0                            | N/A          |
| 20TH AVE BETWEEN E MADISON ST AND E DENNY WAY, E SIDE        | SDW-19352   | High     | 309848  | 776-151  | SE corner of 20th Ave/ E Denny Way        | No ramp provided crossing E Denny Way                          | High     | 1                            | N/A          |
| 20TH AVE BETWEEN E MADISON ST AND E DENNY WAY, E SIDE        | SDW-19352   | Low      | 309848  | 774-77   | NE corner of E Madison St/20th Ave        | Ramp provided  | Low      | 1                            | No           |
| 20TH AVE BETWEEN E MADISON ST AND E DENNY WAY, W SIDE        | SDW-41214   | High     | 309847  | 888-13   | SW corner of 20th Ave E/E Denny Way       | N facing ramp found, no violation                              | Low      | 1                            | No           |
| 20TH AVE BETWEEN E MADISON ST AND E DENNY WAY, W SIDE        | SDW-41214   | Low      | 309847  | 774-77   | NW corner of E Madison St/20th Ave        | Ramp provided  | Low      | 1                            | No           |
| 20TH AVE BETWEEN E PINE ST AND E MADISON ST, W SIDE          | SDW-19353   | High     | 309849  | 774-77   | SW corner of E Madison St/20th Ave        | Diagonal ramp provided.  | Low      | 1                            | No           |
| 20TH AVE BETWEEN E TERRACE ST AND E JEFFERSON ST, E SIDE     | SDW-19919   | High     | 315096  | 774-117  | SE corner of 20th Ave/E Jefferson St      | No ramp provided crossing E Jefferson St                       | High     | 1                            | N/A          |
| 20TH AVE BETWEEN E TERRACE ST AND E JEFFERSON ST, W SIDE     | SDW-40277   | High     | 312174  | 774-117  | SW corner of 20th Ave/E Jefferson St      | No ramp provided crossing E Jefferson St                       | High     | 1                            | N/A          |
| 20TH AVE BETWEEN E YESLER WAY AND E FIR ST, E SIDE           | SDW-20040   | Low      | 315100  | 774-114  | NE corner of 20th Ave/E Yesler Way        | No ramp provided crossing E Yesler Way                         | High     | 1                            | N/A          |
| 20TH AVE BETWEEN E YESLER WAY AND E FIR ST, W SIDE           | SDW-40278   | Low      | 312178  | 774-114  | NW corner of 20th Ave/E Yesler Way        | S facing ramp found  | Low      | 1                            | No           |
| 20TH AVE E BETWEEN E ALOHA ST AND E PROSPECT ST, E SIDE      | SDW-18889   | Low      | 310691  | 880-14   | NE corner of 20th Ave E/E Aloha St        |  | High     | 1                            | N/A          |
| 20TH AVE E BETWEEN E ALOHA ST AND E PROSPECT ST, W SIDE      | SDW-18888   | Low      | 310690  | 880-14   | NW corner of 20th Ave E/E Aloha St        |  | High     | 1                            | N/A          |
| 20TH AVE E BETWEEN E DENNY WAY AND E JOHN S ST, E SIDE       | SDW-19351   | Low      | 309846  | 888-13   | NE corner of 20th Ave E/E Denny Way       |  | High     | 0                            | N/A          |
| 20TH AVE E BETWEEN E DENNY WAY AND E JOHN S ST, E SIDE       | SDW-19351   | Low      | 309846  | 776-151  | NE corner of 20th Ave/ E Denny Way        | No ramp provided crossing E Denny Way                          | High     | 1                            | N/A          |
| 20TH AVE E BETWEEN E DENNY WAY AND E JOHN S ST, W SIDE       | SDW-19350   | Low      | 309845  | 888-13   | NW corner of 20th Ave E/E Denny Way       | S facing ramp found, no violation                              | No       | 0                            | Yes          |
| 20TH AVE E BETWEEN E ROY ST AND E ALOHA ST, E SIDE           | SDW-19340   | High     | 309835  | 880-14   | SE corner of 20th Ave E/E Aloha St        |  | High     | 1                            | N/A          |
| 20TH AVE E BETWEEN E ROY ST AND E ALOHA ST, W SIDE           | SDW-19339   | High     | 309834  | 880-14   | SW corner of 20th Ave E/E Aloha St        |  | High     | 1                            | N/A          |
| 20TH AVE NE BETWEEN LAKE CITY WAY NE AND NE 88TH ST, E SIDE  | SDW-16693   | Low      | 309659  | 882-60   | SE corner of 20th Ave NE/Lake City Way NE | Diagonal ramp provided.  | Low      | 1                            | No           |
| 20TH AVE NE BETWEEN NE 47TH ST AND NE 50TH ST, E SIDE        | SDW-16121   | High     | 307485  | 774-91   | SE corner of 20th Ave NE/NE 50th St       | Ramp provided  | Low      | 1                            | No           |
| 20TH AVE NE BETWEEN NE 47TH ST AND NE 50TH ST, W SIDE        | SDW-16120   | High     | 307484  | 774-91   | SW corner of 20th Ave NE/NE 50th St       | Ramp provided  | Low      | 1                            | No           |
| 20TH AVE NE BETWEEN NE 50TH ST AND NE 52ND ST, E SIDE        | SDW-39671   | High     | 307483  | 774-91   | SE corner of 20th Ave NE/NE 52nd St       | Ramp provided  | Low      | 1                            | No           |
| 20TH AVE NE BETWEEN NE 50TH ST AND NE 52ND ST, E SIDE        | SDW-39671   | Low      | 307483  | 774-91   | NE corner of 20th Ave NE/NE 50th St       | Ramp provided  | Low      | 1                            | No           |
| 20TH AVE NE BETWEEN NE 50TH ST AND NE 52ND ST, W SIDE        | SDW-16119   | High     | 307482  | 774-91   | SW corner of 20th Ave NE/NE 52nd St       | Diagonal ramp provided.  | Low      | 1                            | No           |
| 20TH AVE NE BETWEEN NE 50TH ST AND NE 52ND ST, W SIDE        | SDW-16119   | Low      | 307482  | 774-91   | NW corner of 20th Ave NE/NE 50th St       | Ramp provided  | Low      | 1                            | No           |
| 20TH AVE NE BETWEEN NE 52ND ST AND NE 54TH ST, E SIDE        | SDW-16118   | High     | 307481  | 774-91   | SE corner of 20th Ave NE/NE 54th St       | No ramp provided crossing NE 54th St                           | High     | 1                            | N/A          |
| 20TH AVE NE BETWEEN NE 52ND ST AND NE 54TH ST, E SIDE        | SDW-16118   | Low      | 307481  | 774-91   | NE corner of 20th Ave NE/NE 52nd St       | Diagonal ramp provided.  | Mid      | 1                            | No           |
| 20TH AVE NE BETWEEN NE 52ND ST AND NE 54TH ST, W SIDE        | SDW-16117   | High     | 307480  | 774-91   | SW corner of 20th Ave NE/NE 54th St       | Companion ramp not installed.                                  | High     | 1                            | N/A          |
| 20TH AVE NE BETWEEN NE 52ND ST AND NE 54TH ST, W SIDE        | SDW-16117   | Low      | 307480  | 774-91   | NW corner of 20th Ave NE/NE 52nd St       | Ramp provided  | Low      | 1                            | No           |
| 20TH AVE NE BETWEEN NE 54TH ST AND NE 55TH ST, E SIDE        | SDW-39670   | Low      | 307479  | 774-91   | NE corner of 20th Ave NE/NE 54th St       | No ramp provided crossing NE 54th St                           | High     | 1                            | N/A          |
| 20TH AVE NE BETWEEN NE 54TH ST AND NE 55TH ST, E SIDE        | SDW-39670   | High     | 307479  | 774-91   | SE corner of 20th Ave NE/NE 55th St       | No crossing provided at T-intersection. (provide at least one) | Mid      | 1                            | N/A          |
| 20TH AVE NE BETWEEN NE 54TH ST AND NE 55TH ST, W SIDE        | SDW-16116   | Low      | 307478  | 774-91   | NW corner of 20th Ave NE/NE 54th St       | Companion ramp not installed.                                  | High     | 1                            | N/A          |
| 20TH AVE NE BETWEEN NE 54TH ST AND NE 55TH ST, W SIDE        | SDW-16116   | High     | 307478  | 774-91   | SW corner of 20th Ave NE/NE 55th St       | Diagonal ramp provided.  | Mid      | 1                            | No           |
| 20TH AVE NE BETWEEN NE 54TH ST AND NE 55TH ST, W SIDE        | SDW-16116   | High     | 307478  | 774-91   | SW corner of 20th Ave NE/NE 55th St       | No crossing provided at T-intersection. (provide at least one) | Mid      | 1                            | N/A          |
| 20TH AVE NE BETWEEN NE 55TH ST AND NE RAVENNA EB BV, E SIDE  | SDW-16115   | Low      | 307477  | 774-91   | NE corner of 20th Ave NE/NE 55th St       |  | Mid      | 1                            | No           |
| 20TH AVE NE BETWEEN NE 55TH ST AND NE RAVENNA EB BV, W SIDE  | SDW-39669   | Low      | 307476  | 774-91   | NW corner of 20th Ave NE/NE 55th St       | Diagonal ramp provided.  | Mid      | 1                            | No           |
| 20TH AVE NW BETWEEN NW 64TH ST AND NW 65TH ST, W SIDE        | SDW-855     | High     | 289851  | 774-159  | SW corner of 20th Ave NW/NW 65th St       | Diagonal ramp provided.  | Low      | 1                            | No           |
| 20TH AVE NW BETWEEN NW 65TH ST AND NW 67TH ST, W SIDE        | SDW-782     | Low      | 289849  | 774-159  | NW corner of 20th Ave NW/NW 65th St       | Diagonal ramp provided.  | Low      | 1                            | No           |

**SDOT ADA Transition Plan Appendix 5.1a: 2013 Curb Ramp Audit Prioritized Results**

| SEGMENT DESCRIPTION  | SIDEWALK ID | LOCATION | COMPKEY | PLAN NO. | DESCRIPTION                                 | FINDINGS  | PRIORITY | Number of Ramps to Construct | DW Provided? |
|--|-------------|----------|---------|----------|---|---|----------|------------------------------|--------------|
| 20TH AVE NW BETWEEN RUSSELL AVE NW AND NW MARKET ST, W SIDE    | SDW-35434   | High     | 289896  | 774-186  | SW corner of 20th Ave NW/NW Market St       | Companion ramp not installed                                      | High     | 1                            | N/A          |
| 20TH AVE S BETWEEN E YESLER WAY AND S WASHINGTON ST, E SIDE    | SDW-20042   | Low      | 315103  | 774-114  | SE corner of 20th Ave/E Yesler Way          | N facing ramp found   | Low      | 1                            | No           |
| 20TH AVE S BETWEEN E YESLER WAY AND S WASHINGTON ST, W SIDE    | SDW-20289   | Low      | 312181  | 774-114  | SW corner of 20th Ave/E Yesler Way          | N facing ramp found   | Low      | 1                            | No           |
| 20TH AVE S BETWEEN S WASHINGTON ST AND S MAIN ST, W SIDE       | SDW-20288   | Low      | 312180  | 774-91   | SW corner of 20th Ave S/S Washington St     | No ramp provided crossing 20th Ave S                              | High     | 1                            | N/A          |
| 20TH AVE SW BETWEEN SW WEBSTER W ST AND SW HOLDEN ST, E SIDE   | SDW-20122   | High     | 318850  | 777-489  | NE corner of 20th Ave SW/SW Holden St       | Unimproved sidewalk   | No       | 0                            | N/A          |
| 20TH AVE SW BETWEEN SW WEBSTER W ST AND SW HOLDEN ST, W SIDE   | SDW-20123   | High     | 318851  | 777-489  | NW corner of 20th Ave SW/SW Holden St       | Sidewalk leads to a staircase                                     | Low      | 1                            | N/A          |
| 20TH AVE W BETWEEN THORNDYKE AVE W AND W DRAVUS ST, E SIDE     | SDW-36707   | High     | 332267  | 782-193  | SE corner of 20th Ave W/Dravus St Bridge    | No ramp provided crossing W Dravus St                             | High     | 0                            | N/A          |
| 20TH AVE W BETWEEN THORNDYKE AVE W AND W DRAVUS ST, E SIDE     | SDW-36707   | High     | 332267  | 880-9    | SE corner of 20th/Dravus                    | Companion ramp not installed                                      | High     | 1                            | N/A          |
| 20TH AVE W BETWEEN THORNDYKE AVE W AND W DRAVUS ST, W SIDE     | SDW-42403   | High     | 332266  | 880-9    | SW corner of 20th/Dravus                    | Companion ramp not installed                                      | High     | 1                            | N/A          |
| 20TH AVE W BETWEEN THORNDYKE AVE W AND W DRAVUS ST, W SIDE     | SDW-42403   | High     | 332266  | 782-193  | SW corner of 20th Ave W/Dravus St Bridge    | not triggered by scope of work                                    | No       | 0                            | Yes          |
| 20TH AVE W BETWEEN W DRAVUS ST AND GILMAN AVE W, E SIDE        | SDW-36706   | Low      | 332265  | 782-193  | NE corner of 20th Ave W/Dravus St Bridge    | No ramp provided crossing W Dravus St                             | High     | 0                            | N/A          |
| 20TH AVE W BETWEEN W DRAVUS ST AND GILMAN AVE W, E SIDE        | SDW-36706   | Low      | 332265  | 880-9    | NE corner of 20th/Dravus                    | No ramp provided crossing Dravus                                  | High     | 1                            | N/A          |
| 20TH AVE W BETWEEN W DRAVUS ST AND GILMAN AVE W, W SIDE        | SDW-8337    | Low      | 301975  | 880-9    | NW corner of 20th/Dravus                    | No ramp provided crossing Dravus                                  | High     | 1                            | N/A          |
| 20TH AVE W BETWEEN W DRAVUS ST AND GILMAN AVE W, W SIDE        | SDW-8337    | Low      | 301975  | 782-193  | NW corner of 20th Ave W/Dravus St Bridge    | not triggered by scope of work                                    | No       | 0                            | N/A          |
| 20TH PL S BETWEEN S LANE ST AND S DEARBORN ST, E SIDE          | SDW-14978   | High     | 310541  | 774-91   | NE corner of S Dearborn St/20th Pl S        | Ramp provided   | Low      | 1                            | No           |
| 21ST AVE BETWEEN E ALDER ST AND E TERRACE ST, E SIDE           | SDW-20045   | Low      | 315107  | 776-151  | NE corner of 21st Ave/E Alder St, West side | No ramp provided crossing Alder                                   | High     | 1                            | N/A          |
| 21ST AVE BETWEEN E ALDER ST AND E TERRACE ST, W SIDE           | SDW-20044   | Low      | 315106  | 776-151  | NW corner of 21st Ave/E Alder St, West side | Ramp provided   | Low      | 1                            | No           |
| 21ST AVE BETWEEN E JEFFERSON ST AND E JAMES ST, E SIDE         | SDW-20049   | Low      | 315113  | 774-117  | NE corner of 21st Ave/E Jefferson St        | No ramp provided crossing E Jefferson St                          | High     | 1                            | N/A          |
| 21ST AVE BETWEEN E JEFFERSON ST AND E JAMES ST, W SIDE         | SDW-41124   | Low      | 315360  | 774-117  | NW corner of 21st Ave/E Jefferson St        | No ramp provided crossing E Jefferson St                          | High     | 1                            | N/A          |
| 21ST AVE BETWEEN E MARION ST AND E UNION ST, E SIDE            | SDW-20536   | High     | 315115  | 880-41   | SE corner of E Union St/21st Ave            | N facing ramp is present  | No       | 0                            | Yes          |
| 21ST AVE BETWEEN E MARION ST AND E UNION ST, W SIDE            | SDW-20050   | High     | 315114  | 880-41   | SW corner of E Union St/21st Ave            | N facing ramp needed  | Low      | 1                            | N/A          |
| 21ST AVE BETWEEN E SPRUCE ST AND E ALDER ST, E SIDE            | SDW-20046   | High     | 315109  | 776-151  | SE corner of 21st Ave/E Alder St, West side | No ramp provided crossing Alder                                   | High     | 1                            | N/A          |
| 21ST AVE BETWEEN E SPRUCE ST AND E ALDER ST, W SIDE            | SDW-40188   | High     | 315108  | 776-151  | SW corner of 21st Ave/E Alder St, West side | Diagonal ramp provided.   | Low      | 1                            | No           |
| 21ST AVE BETWEEN E TERRACE ST AND E JEFFERSON ST, E SIDE       | SDW-20043   | High     | 315105  | 774-117  | SE corner of 21st Ave/E Jefferson St        | No ramp provided crossing E Jefferson St                          | High     | 1                            | N/A          |
| 21ST AVE BETWEEN E UNION ST AND E PINE ST, E SIDE              | SDW-19366   | Low      | 309867  | 880-41   | NE corner of E Union St/21st Ave            | S facing ramp is present  | No       | 0                            | Yes          |
| 21ST AVE BETWEEN E UNION ST AND E PINE ST, W SIDE              | SDW-41219   | Low      | 309866  | 880-41   | NW corner of E Union St/21st Ave            | S facing ramp needed  | Low      | 1                            | N/A          |
| 21ST AVE BETWEEN E YESLER WAY AND E FIR ST, E SIDE             | SDW-40189   | Low      | 315112  | 774-114  | NE corner of 21st Ave/E Yesler Way          | S facing ramp found   | Low      | 1                            | No           |
| 21ST AVE BETWEEN E YESLER WAY AND E FIR ST, W SIDE             | SDW-20048   | Low      | 315111  | 774-114  | NW corner of 21st Ave/E Yesler Way          | No ramp provided crossing E Yesler Way                            | High     | 1                            | N/A          |
| 21ST AVE E BETWEEN E ALOHA ST AND E PROSPECT ST, E SIDE        | SDW-41224   | Low      | 310710  | 880-14   | NE corner of 21st Ave E/E Aloha St          | S facing ramp found, no violation                                 | Low      | 1                            | No           |
| 21ST AVE E BETWEEN E ALOHA ST AND E PROSPECT ST, W SIDE        | SDW-19514   | Low      | 310709  | 880-14   | NW corner of 21st Ave E/E Aloha St          |   | High     | 1                            | N/A          |
| 21ST AVE E BETWEEN E DENNY WAY AND E JOHN ST, E SIDE           | SDW-19363   | Low      | 309863  | 776-151  | NE corner of 21st Ave E/E Denny Way         | Not triggered by scope of work                                    | No       | 0                            | N/A          |
| 21ST AVE E BETWEEN E DENNY WAY AND E JOHN ST, W SIDE           | SDW-41218   | Low      | 309862  | 776-151  | NW corner of 21st Ave E/E Denny Way         | No ramp provided crossing E Denny Way                             | High     | 1                            | N/A          |
| 21ST AVE E BETWEEN E ROY ST AND E ALOHA ST, E SIDE             | SDW-19357   | High     | 309854  | 880-14   | SE corner of 21st Ave E/E Aloha St          | N facing ramp found, no violation                                 | Low      | 1                            | No           |
| 21ST AVE E BETWEEN E ROY ST AND E ALOHA ST, W SIDE             | SDW-19356   | High     | 309853  | 880-14   | SW corner of 21st Ave E/E Aloha St          |   | High     | 1                            | N/A          |
| 21ST AVE NW BETWEEN NW 65TH ST AND NW 67TH ST, E SIDE          | SDW-978     | Low      | 290090  | 774-159  | NE corner of 21st Ave NW/NW 65th St         | Diagonal ramp provided.   | Low      | 1                            | No           |
| 21ST AVE NW BETWEEN NW 65TH ST AND NW 67TH ST, W SIDE          | SDW-36645   | Low      | 290089  | 774-159  | NW corner of 21st Ave NW/NW 65th St         | Diagonal ramp provided.   | Low      | 1                            | No           |
| 21ST AVE S BETWEEN E YESLER WAY AND S WASHINGTON ST, E SIDE    | SDW-19432   | Low      | 315361  | 774-114  | SE corner of 21st Ave/E Yesler Way          | N facing ramp found   | Low      | 1                            | No           |
| 21ST AVE S BETWEEN E YESLER WAY AND S WASHINGTON ST, W SIDE    | SDW-19433   | Low      | 315362  | 774-114  | SW corner of 21st Ave/E Yesler Way          | N facing ramp found   | Low      | 1                            | No           |
| 21ST AVE SW BETWEEN 22ND AVE SW AND SW DAWSON ST, W SIDE       | SDW-20136   | Low      | 318870  | 884-4    | SW corner of 21st Ave SW/22nd Ave SW        | A ramp exists but does not appear to be fully compliant.          | Mid      | 1                            | No           |
| 21ST AVE SW BETWEEN SW GENESEE ST AND 22ND AVE SW, E SIDE      | SDW-42468   | High     | 323022  | 884-4    | NE corner of 21st Ave SW/22nd Ave SW        | A ramp exists but does not appear to be fully compliant.          | Mid      | 1                            | No           |
| 21ST AVE W BETWEEN ELLIOTT BAY TRL AND THORNDYKE AVE W, E SIDE | SDW-980     | High     | 290092  | 886-47   | NE corner of 21st/Thorndyke                 | No ramp provided crossing Thorndyke                               | High     | 1                            | N/A          |
| 21ST AVE W BETWEEN W BARRETT ST AND W DRAVUS ST, E SIDE        | SDW-8340    | High     | 301979  | 880-9    | SE corner of 21st/Dravus                    | Ramp provided.  | No       | 0                            | Yes          |
| 21ST AVE W BETWEEN W BARRETT ST AND W DRAVUS ST, W SIDE        | SDW-8339    | High     | 301978  | 880-9    | SW corner of 21st/Dravus                    | Companion ramp not installed                                      | High     | 1                            | N/A          |
| 21ST AVE W BETWEEN W BERTONA ST AND GILMAN AVE W, E SIDE       | SDW-14343   | High     | 302342  | 774-501  | SE corner of 21st/Ruffner                   | Companion ramp not installed                                      | High     | 1                            | N/A          |
| 21ST AVE W BETWEEN W DRAVUS ST AND W BERTONA ST, E SIDE        | SDW-37325   | Low      | 301977  | 880-9    | NE corner of 21st/Dravus                    | Ramp provided.  | No       | 0                            | Yes          |
| 21ST AVE W BETWEEN W DRAVUS ST AND W BERTONA ST, W SIDE        | SDW-8338    | Low      | 301976  | 880-9    | NW corner of 21st/Dravus                    | No ramp provided crossing Dravus                                  | High     | 1                            | N/A          |
| 22ND AVE BETWEEN E ALDER ST AND E TERRACE S ST, E SIDE         | SDW-19446   | Low      | 315380  | 776-151  | NE corner of 22nd Ave/E Alder St, West side | No ramp provided crossing Alder                                   | High     | 1                            | N/A          |
| 22ND AVE BETWEEN E ALDER ST AND E TERRACE S ST, W SIDE         | SDW-19445   | Low      | 315379  | 776-151  | NW corner of 22nd Ave/E Alder St, West side | A diagonal ramp exists but does not appear to be fully compliant. | Mid      | 1                            | No           |
| 22ND AVE BETWEEN E JEFFERSON ST AND E JAMES S ST, E SIDE       | SDW-19442   | Low      | 315374  | 774-117  | NE corner of 22nd Ave/E Jefferson St        | No ramp provided crossing E Jefferson St                          | High     | 1                            | N/A          |
| 22ND AVE BETWEEN E JEFFERSON ST AND E JAMES S ST, W SIDE       | SDW-19441   | Low      | 315373  | 774-117  | NW corner of 22nd Ave/E Jefferson St        | No ramp provided crossing E Jefferson St                          | High     | 1                            | N/A          |
| 22ND AVE BETWEEN E OLIVE ST AND E MADISON ST, E SIDE           | SDW-19494   | High     | 309878  | 774-77   | SE corner of E Madison St/E Denny Way       | Ramp provided   | No       | 0                            | Yes          |
| 22ND AVE BETWEEN E OLIVE ST AND E MADISON ST, W SIDE           | SDW-41222   | High     | 309877  | 774-77   | SW corner of E Madison St/E Denny Way       | Diagonal ramp provided.   | Low      | 1                            | No           |
| 22ND AVE BETWEEN E SPRUCE ST AND E ALDER ST, E SIDE            | SDW-41130   | High     | 315382  | 776-151  | SE corner of 22nd Ave/E Alder St, West side | No ramp provided crossing Alder                                   | High     | 1                            | N/A          |
| 22ND AVE BETWEEN E SPRUCE ST AND E ALDER ST, W SIDE            | SDW-19447   | High     | 315381  | 776-151  | SW corner of 22nd Ave/E Alder St, West side | No ramp provided crossing Alder                                   | High     | 1                            | N/A          |
| 22ND AVE BETWEEN E TERRACE N ST AND E JEFFERSON ST, E SIDE     | SDW-19443   | High     | 315376  | 774-117  | SE corner of 22nd Ave/E Jefferson St        | No ramp provided crossing E Jefferson St                          | High     | 1                            | N/A          |
| 22ND AVE BETWEEN E TERRACE N ST AND E JEFFERSON ST, W SIDE     | SDW-41128   | High     | 315375  | 774-117  | SW corner of 22nd Ave/E Jefferson St        | No ramp provided crossing E Jefferson St                          | High     | 1                            | N/A          |
| 22ND AVE BETWEEN E YESLER WAY AND E FIR ST, E SIDE             | SDW-17555   | Low      | 315386  | 774-114  | NE corner of 22nd Ave/E Yesler Way          | S facing ramp found   | Low      | 1                            | No           |
| 22ND AVE BETWEEN E YESLER WAY AND E FIR ST, W SIDE             | SDW-17554   | Low      | 315385  | 774-114  | NW corner of 22nd Ave/E Yesler Way          | S facing ramp found   | Low      | 1                            | No           |

**SDOT ADA Transition Plan Appendix 5.1a: 2013 Curb Ramp Audit Prioritized Results**

| SEGMENT DESCRIPTION   | SIDEWALK ID | LOCATION | COMPKEY | PLAN NO. | DESCRIPTION                                    | FINDINGS  | PRIORITY | Number of Ramps to Construct | DW Provided? |
|---|-------------|----------|---------|----------|--|---|----------|------------------------------|--------------|
| 22ND AVE E BETWEEN E ALOHA ST AND E PROSPECT ST, E SIDE         | SDW-19525   | Low      | 310725  | 880-14   | NE corner of 22nd Ave E/E Aloha St             | S facing ramp found, no violation   | Low      | 1                            | No           |
| 22ND AVE E BETWEEN E ALOHA ST AND E PROSPECT ST, W SIDE         | SDW-41228   | Low      | 310724  | 880-14   | NW corner of 22nd Ave E/E Aloha St             |   | High     | 1                            | N/A          |
| 22ND AVE E BETWEEN E JOHN ST AND E THOMAS ST, E SIDE            | SDW-19492   | High     | 309875  | 776-151  | NE corner of 22nd Ave E/E John St              | No ramp provided crossing E John St   | High     | 1                            | N/A          |
| 22ND AVE E BETWEEN E MADISON ST AND E JOHN ST, E SIDE           | SDW-19493   | High     | 309876  | 776-151  | SE corner of 22nd Ave E/E John St              | No ramp provided crossing E John St   | High     | 1                            | N/A          |
| 22ND AVE E BETWEEN E ROY ST AND E ALOHA ST, E SIDE              | SDW-19368   | High     | 309869  | 880-14   | SE corner of 22nd Ave E/E Aloha St             | N facing ramp found, no violation   | Low      | 1                            | No           |
| 22ND AVE E BETWEEN E ROY ST AND E ALOHA ST, W SIDE              | SDW-19367   | High     | 309868  | 880-14   | SW corner of 22nd Ave E/E Aloha St             |   | High     | 1                            | N/A          |
| 22ND AVE NW BETWEEN BALLARD AVE NW AND NW MARKET ST, E SIDE     | SDW-646     | Low      | 289245  | 774-551  | NE corner of 22nd Ave NW/Ballard Ave NW        | No ramp crossing Ballard Ave.   | High     | 1                            | N/A          |
| 22ND AVE NW BETWEEN NW 64TH ST AND NW 65TH W ST, E SIDE         | SDW-1013    | High     | 290133  | 774-159  | SE corner of 22nd Ave NW/NW 65th St, West side | No crossing provided at T-intersection. (provide at least one)                          | Mid      | 1                            | N/A          |
| 22ND AVE NW BETWEEN NW 64TH ST AND NW 65TH W ST, W SIDE         | SDW-1012    | High     | 290132  | 774-159  | SW corner of 22nd Ave NW/NW 65th St, West side | No crossing provided at T-intersection. (provide at least one)                          | Mid      | 1                            | N/A          |
| 22ND AVE NW BETWEEN NW 65TH E ST AND NW 67TH ST, E SIDE         | SDW-1011    | Low      | 290131  | 774-159  | NE corner of 22nd Ave NW/NW 65th St, East side | Diagonal ramp provided.   | Low      | 1                            | No           |
| 22ND AVE NW BETWEEN NW 65TH E ST AND NW 67TH ST, W SIDE         | SDW-1010    | Low      | 290130  | 774-159  | NW corner of 22nd Ave NW/NW 65th St, East side | Diagonal ramp provided.   | Low      | 1                            | No           |
| 22ND AVE NW BETWEEN SHILSHOLE AVE NW AND BALLARD AVE NW, E SIDE | SDW-985     | High     | 290099  | 774-551  | SE corner of 22nd Ave NW/Ballard Ave NW        | No ramp crossing Ballard Ave.   | High     | 1                            | N/A          |
| 22ND AVE S BETWEEN E YESLER WAY AND S MAIN ST, E SIDE           | SDW-17558   | Low      | 315389  | 774-114  | SE corner of 22nd Ave/E Yesler Way             | N facing ramp found   | Low      | 1                            | No           |
| 22ND AVE S BETWEEN E YESLER WAY AND S MAIN ST, W SIDE           | SDW-17559   | Low      | 315390  | 774-114  | SW corner of 22nd Ave/E Yesler Way             | N facing ramp found   | Low      | 1                            | No           |
| 22ND AVE S BETWEEN S MASSACHUSETTS ST AND S STATE ST, E SIDE    | SDW-14989   | High     | 310554  | 890-19   | NE corner of 22nd Ave S/S State St             | No crossing provided at T-intersection. (provide at least one)                          | Mid      | 1                            | N/A          |
| 22ND AVE S BETWEEN S MASSACHUSETTS ST AND S STATE ST, W SIDE    | SDW-40715   | High     | 310555  | 890-19   | NW corner of 22nd Ave S/S State St             | Ramp provided   | No       | 0                            | Yes          |
| 22ND AVE S BETWEEN S STATE ST AND S GRAND E ST, E SIDE          | SDW-14987   | Low      | 310552  | 890-19   | SE corner of 22nd Ave S/S State St             | No crossing provided at T-intersection. (provide at least one)                          | Mid      | 1                            | N/A          |
| 22ND AVE S BETWEEN S STATE ST AND S GRAND E ST, W SIDE          | SDW-14988   | Low      | 310553  | 890-19   | SW corner of 22nd Ave S/S State St             | Ramp provided   | No       | 0                            | Yes          |
| 23RD AVE BETWEEN E CHERRY ST AND E COLUMBIA ST, E SIDE          | SDW-17565   | Low      | 315396  | 774-77   | NE corner of 23rd Ave/E Cherry St              | Ramp provided   | Low      | 1                            | No           |
| 23RD AVE BETWEEN E CHERRY ST AND E COLUMBIA ST, W SIDE          | SDW-17564   | Low      | 315395  | 774-77   | NW corner of 23rd Ave/E Cherry St              | Ramp provided   | Low      | 1                            | No           |
| 23RD AVE BETWEEN E JAMES ST AND E CHERRY ST, E SIDE             | SDW-17567   | High     | 315398  | 774-77   | SE corner of 23rd Ave/E Cherry St              | Ramp provided   | Low      | 1                            | No           |
| 23RD AVE BETWEEN E JAMES ST AND E CHERRY ST, W SIDE             | SDW-17566   | High     | 315397  | 774-77   | SW corner of 23rd Ave/E Cherry St              | Ramp provided   | Low      | 1                            | No           |
| 23RD AVE BETWEEN E JEFFERSON ST AND E JAMES ST, E SIDE          | SDW-17569   | Low      | 315400  | 774-77   | NE corner of 23rd Ave/E Jefferson St           | Ramp provided   | Low      | 1                            | No           |
| 23RD AVE BETWEEN E JEFFERSON ST AND E JAMES ST, W SIDE          | SDW-17568   | Low      | 315399  | 774-77   | NW corner of 23rd Ave/E Jefferson St           | Ramp provided   | Low      | 1                            | No           |
| 23RD AVE BETWEEN E OLIVE N ST AND E DENNY WAY, W SIDE           | SDW-17481   | Low      | 309883  | 774-77   | NW corner of 23rd Ave/E Olive St               | No ramp provided crossing E Olive St  | High     | 1                            | N/A          |
| 23RD AVE BETWEEN E OLIVE S ST AND E OLIVE N ST, W SIDE          | SDW-17482   | High     | 309884  | 774-77   | SW corner of 23rd Ave/E Olive St               | No ramp provided crossing E Olive St  | High     | 1                            | N/A          |
| 23RD AVE BETWEEN E TERRACE ST AND E JEFFERSON ST, E SIDE        | SDW-41621   | High     | 315402  | 774-77   | SE corner of 23rd Ave/E Jefferson St           | Ramp provided   | Low      | 1                            | No           |
| 23RD AVE BETWEEN E TERRACE ST AND E JEFFERSON ST, E SIDE        | SDW-41621   | High     | 315402  | 774-77   | SE corner of 23rd Ave/E Jefferson St           | Ramp provided   | Low      | 1                            | No           |
| 23RD AVE BETWEEN E TERRACE ST AND E JEFFERSON ST, W SIDE        | SDW-17570   | High     | 315401  | 774-77   | SW corner of 23rd Ave/E Jefferson St           | Ramp provided   | Low      | 1                            | No           |
| 23RD AVE BETWEEN E YESLER WAY AND E FIR ST, E SIDE              | SDW-32571   | Low      | 331907  | 774-114  | NE corner of 23rd Ave/E Yesler Way             | S facing ramp found   | Low      | 1                            | No           |
| 23RD AVE BETWEEN E YESLER WAY AND E FIR ST, W SIDE              | SDW-17575   | Low      | 315408  | 774-114  | NW corner of 23rd Ave/E Yesler Way             | S facing ramp found   | Low      | 1                            | No           |
| 23RD AVE E BETWEEN E ALOHA ST AND TURNER WAY E, E SIDE          | SDW-20850   | Low      | 312578  | 883-16   | NE corner of 23rd/Aloha                        | Diagonal ramp provided.   | Low      | 1                            | No           |
| 23RD AVE E BETWEEN E ALOHA ST AND TURNER WAY E, E SIDE          | SDW-20850   | Mid      | 312578  | 883-16   | NE corner of 23rd/Aloha (N)                    | One crossing is provided at T-intersection  | Low      | 1                            | N/A          |
| 23RD AVE E BETWEEN E ALOHA ST AND TURNER WAY E, W SIDE          | SDW-17156   | High     | 310741  | 883-16   | SW corner of 23rd/Ward                         | No crossing provided at T-intersection. (provide at least one)                          | Low      | 1                            | N/A          |
| 23RD AVE E BETWEEN E DENNY WAY AND E MADISON ST, E SIDE         | SDW-41103   | High     | 308682  | 774-77   | SE corner of E Madison St/23rd Ave             | Ramp provided   | Low      | 1                            | No           |
| 23RD AVE E BETWEEN E DENNY WAY AND E MADISON ST, W SIDE         | SDW-1030    | High     | 290155  | 774-77   | SW corner of E Madison St/23rd Ave             | No ramp provided crossing E Madison St  | High     | 1                            | N/A          |
| 23RD AVE E BETWEEN E MADISON ST AND E JOHN ST, E SIDE           | SDW-15711   | Low      | 308483  | 774-77   | NE corner of E Madison St/23rd Ave             | No ramp provided crossing E Madison St  | High     | 1                            | N/A          |
| 23RD AVE E BETWEEN E MADISON ST AND E JOHN ST, W SIDE           | SDW-19497   | Low      | 309882  | 774-77   | NW corner of E Madison St/23rd Ave             | No ramp provided crossing E Madison St  | High     | 1                            | N/A          |
| 23RD AVE E BETWEEN E VALLEY ST AND E ALOHA ST, E SIDE           | SDW-41152   | High     | 312579  | 883-16   | SE corner of 23rd/Aloha                        | Ramp provided.  | Low      | 1                            | No           |
| 23RD AVE E BETWEEN E VALLEY ST AND E ALOHA ST, W SIDE           | SDW-17843   | High     | 310125  | 883-16   | SW corner of 23rd/Aloha                        | Diagonal ramp provided.   | Low      | 1                            | No           |
| 23RD AVE E BETWEEN E VALLEY ST AND E ALOHA ST, W SIDE           | SDW-17843   | Mid      | 310125  | 883-16   | SW corner of 23rd/Aloha (S)                    | One crossing is provided at T-intersection  | Low      | 1                            | N/A          |
| 23RD AVE E BETWEEN TURNER WAY E AND E PROSPECT ST, W SIDE       | SDW-33033   | Low      | 329244  | 883-16   | NW corner of 23rd/Ward                         | No crossing provided at T-intersection. (provide at least one)                          | Low      | 1                            | N/A          |
| 23RD AVE NW BETWEEN NW 65TH ST AND NW 67TH ST, E SIDE           | SDW-865     | Low      | 289861  | 774-159  | NE corner of 23rd Ave NW/NW 65th St            | Diagonal ramp provided.   | Low      | 1                            | No           |
| 23RD AVE NW BETWEEN NW 65TH ST AND NW 67TH ST, W SIDE           | SDW-864     | Low      | 289860  | 774-159  | NW corner of 23rd Ave NW/NW 65th St            | Diagonal ramp provided.   | Low      | 1                            | No           |
| 23RD AVE S BETWEEN E YESLER WAY AND S MAIN ST, E SIDE           | SDW-17577   | Low      | 315411  | 774-114  | SE corner of 23rd Ave/E Yesler Way             | N facing ramp found   | Low      | 1                            | No           |
| 23RD AVE S BETWEEN E YESLER WAY AND S MAIN ST, W SIDE           | SDW-17578   | Low      | 315412  | 774-114  | SW corner of 23rd Ave/E Yesler Way             | N facing ramp found   | Low      | 1                            | No           |
| 23RD AVE S BETWEEN S BAYVIEW ST AND S WAITE ST, W SIDE          | SDW-25999   | Low      | 320299  | 774-56   | SW corner of 23rd Ave S/S Bayview St           | No ramp crossing Bayview.   | High     | 1                            | N/A          |
| 23RD AVE S BETWEEN S COLLEGE ST AND S BAYVIEW ST, E SIDE        | SDW-26000   | Low      | 320300  | 774-56   | SE corner of 23rd Ave S/S College St           | No ramp crossing College.   | High     | 1                            | N/A          |
| 23RD AVE S BETWEEN S COLLEGE ST AND S BAYVIEW ST, W SIDE        | SDW-43482   | High     | 319641  | 774-56   | NW corner of 23rd Ave S/S Bayview St           | No ramp crossing Bayview.   | High     | 1                            | N/A          |
| 23RD AVE S BETWEEN S WALKER ST AND S COLLEGE ST, E SIDE         | SDW-23949   | High     | 319642  | 774-56   | NE corner of 23rd Ave S/S College St           | No ramp crossing College.   | High     | 1                            | N/A          |
| 23RD AVE SW BETWEEN DEAD END 2 AND SW OREGON ST, W SIDE         | SDW-24925   | High     | 323043  | 777-434  | SW corner of 23rd/Oregon                       | Companion ramp not installed  | Low      | 1                            | N/A          |
| 23RD AVE SW BETWEEN DELRIDGE N WAY SW AND SW ANDOVER ST, E SIDE | SDW-24928   | Low      | 323046  | 883-16   | SE corner of 23rd/Delridge                     | There may not be ramps but there appears to be no good/safe place to provide a crossing | Low      | 0                            | N/A          |
| 23RD AVE SW BETWEEN DELRIDGE N WAY SW AND SW ANDOVER ST, E SIDE | SDW-24928   | Low      | 323046  | 880-34   | SE corner of Delridge Way SW/23rd Ave SW       | No crossing provided at T-intersection. (provide at least one)                          | Low      | 1                            | N/A          |

**SDOT ADA Transition Plan Appendix 5.1a: 2013 Curb Ramp Audit Prioritized Results**

| SEGMENT DESCRIPTION   | SIDEWALK ID | LOCATION | COMPKEY | PLAN NO. | DESCRIPTION                               | FINDINGS  | PRIORITY | Number of Ramps to Construct | DW Provided? |
|---|-------------|----------|---------|----------|---|---|----------|------------------------------|--------------|
| 23RD AVE SW BETWEEN DELRIDGE N WAY SW AND SW ANDOVER ST, W SIDE   | SDW-24929   | Low      | 323047  | 883-16   | SW corner of 23rd/Delridge                | There may not be ramps but there appears to be no good/safe place to provide a crossing | Low      | 0                            | N/A          |
| 23RD AVE SW BETWEEN DELRIDGE N WAY SW AND SW ANDOVER ST, W SIDE   | SDW-24929   | Low      | 323047  | 880-34   | SW corner of Delridge Way SW/23rd Ave SW  | No crossing provided at T-intersection. (provide at least one)                          | Low      | 1                            | N/A          |
| 23RD AVE SW BETWEEN SW OREGON ST AND 22ND AVE SW, SW SIDE         | SDW-24922   | Low      | 323040  | 777-434  | SW corner of 23rd/Oregon                  | No ramp provided crossing SW Oregon St.   | Low      | 1                            | N/A          |
| 23RD AVE W BETWEEN W ELMORE ST AND W JAMESON ST, W SIDE           | SDW-8985    | Low      | 300442  | 886-28   | NW corner of 23rd/Elmore                  | No ramp provided crossing Elmore  | High     | 1                            | N/A          |
| 23RD AVE W BETWEEN W EMERSON PL AND W ELMORE ST, W SIDE           | SDW-8987    | High     | 300444  | 886-28   | SW corner of 23rd/Elmore                  | Companion ramp not installed  | High     | 1                            | N/A          |
| 24TH AVE BETWEEN E SPRING ST AND E UNION ST, E SIDE               | SDW-41624   | High     | 315414  | 774-199  | SE corner of E Union St/24th Ave          | No ramp provided crossing E Union St  | High     | 1                            | N/A          |
| 24TH AVE BETWEEN E SPRING ST AND E UNION ST, W SIDE               | SDW-17579   | High     | 315413  | 774-199  | SW corner of E Union St/24th Ave          | No ramp provided crossing E Union St  | High     | 1                            | N/A          |
| 24TH AVE BETWEEN E UNION ST AND E PIKE ST, E SIDE                 | SDW-13954   | Low      | 308691  | 774-199  | NE corner of E Union St/24th Ave          | No ramp provided crossing E Union St  | High     | 1                            | N/A          |
| 24TH AVE BETWEEN E UNION ST AND E PIKE ST, W SIDE                 | SDW-41105   | Low      | 308690  | 774-199  | NW corner of E Union St/24th Ave          | No ramp provided crossing E Union St  | High     | 1                            | N/A          |
| 24TH AVE BETWEEN E YESLER WAY AND E FIR ST, E SIDE                | SDW-41627   | Low      | 315425  | 774-114  | NE corner of 24th Ave/E Yesler Way        | No S facing ramp found  | High     | 1                            | N/A          |
| 24TH AVE BETWEEN E YESLER WAY AND E FIR ST, W SIDE                | SDW-17706   | Low      | 315424  | 774-114  | NW corner of 24th Ave/E Yesler Way        | S facing ramp found, no violation   | No       | 0                            | Yes          |
| 24TH AVE E BETWEEN E DENNY WAY AND E MADISON ST, E SIDE           | SDW-41106   | High     | 308694  | 774-77   | SE corner of E Madison St/24th Ave        | No ramp provided crossing E Madison St  | High     | 1                            | N/A          |
| 24TH AVE E BETWEEN E DENNY WAY AND E MADISON ST, W SIDE           | SDW-23956   | High     | 308693  | 774-77   | SW corner of E Madison St/24th Ave        | No ramp provided crossing E Madison St  | High     | 1                            | N/A          |
| 24TH AVE E BETWEEN E MADISON ST AND E THOMAS ST, E SIDE           | SDW-41796   | Low      | 308496  | 774-77   | NE corner of E Madison St/24th Ave        | No ramp provided crossing E Madison St  | High     | 1                            | N/A          |
| 24TH AVE E BETWEEN E MADISON ST AND E THOMAS ST, W SIDE           | SDW-15842   | Low      | 308495  | 774-77   | NW corner of E Madison St/24th Ave        | No ramp provided crossing E Madison St  | High     | 1                            | N/A          |
| 24TH AVE NE BETWEEN LAKE CITY WAY NE AND NE NORTHGATE WAY, E SIDE | SDW-40370   | Low      | 309705  | 880-14   | NW corner of Lake City Way NE/24th Ave NE | All ramps present.  | No       | 0                            | Yes          |
| 24TH AVE NE BETWEEN LAKE CITY WAY NE AND NE NORTHGATE WAY, W SIDE | SDW-14837   | Low      | 309704  | 880-14   | SW corner of Lake City Way NE/24th Ave NE | All ramps present.  | No       | 0                            | Yes          |
| 24TH AVE NE BETWEEN NE 70TH ST AND NE 73RD ST, W SIDE             | SDW-14193   | High     | 304842  | 774-138  | SW corner of 24th Ave NE/NE 73rd St       | Condition of existing ramp should be checked.   | Low      | 1                            | No           |
| 24TH AVE NE BETWEEN NE 73RD ST AND NE 75TH ST, W SIDE             | SDW-14192   | Low      | 304840  | 774-138  | NW corner of 24th Ave NE/NE 73rd St       | Condition of existing ramp should be checked.   | Low      | 1                            | No           |
| 24TH AVE NE BETWEEN NE BLAKELEY ST AND RAVENNA PL NE, E SIDE      | SDW-13773   | Low      | 307749  | 880-23   | NE corner of NE Blakely St/24th Ave NE    | Diagonal ramp provided.   | Low      | 1                            | No           |
| 24TH AVE NE BETWEEN NE BLAKELEY ST AND RAVENNA PL NE, W SIDE      | SDW-40637   | Low      | 307748  | 880-23   | NW corner of NE Blakely St/24th Ave NE    | No ramp crossing 24th Ave NE.   | Mid      | 1                            | N/A          |
| 24TH AVE NW BETWEEN NW 56TH ST AND NW 57TH ST, W SIDE             | SDW-34946   | Low      | 290275  | 774-288  | NW corner of 24th Ave NW/NW 56th St       | Ramp provided   | Low      | 1                            | No           |
| 24TH AVE NW BETWEEN NW 64TH ST AND NW 65TH ST, W SIDE             | SDW-1115    | High     | 290259  | 774-159  | SW corner of 24th Ave NW/NW 65th St       | Diagonal ramp provided.   | Low      | 1                            | Yes          |
| 24TH AVE NW BETWEEN NW 65TH ST AND NW 67TH ST, E SIDE             | SDW-1114    | High     | 290258  | 774-138  | SE corner of 24th Ave NW/NW 67th St       | Diagonal ramp provided.   | Low      | 1                            | No           |
| 24TH AVE NW BETWEEN NW 65TH ST AND NW 67TH ST, W SIDE             | SDW-34778   | High     | 333592  | 774-138  | SW corner of 24th Ave NW/NW 67th St       | Diagonal ramp provided.   | Low      | 1                            | No           |
| 24TH AVE NW BETWEEN NW 67TH ST AND NW 70TH ST, E SIDE             | SDW-34941   | Low      | 290257  | 774-138  | NE corner of 24th Ave NW/NW 67th St       | Diagonal ramp provided.   | Low      | 1                            | No           |
| 24TH AVE NW BETWEEN NW 67TH ST AND NW 70TH ST, W SIDE             | SDW-1113    | High     | 290256  | 774-138  | SW corner of 24th Ave NW/NW 70th St       | Diagonal ramp provided.   | Low      | 0                            | No           |
| 24TH AVE NW BETWEEN NW 67TH ST AND NW 70TH ST, W SIDE             | SDW-1113    | Low      | 290256  | 774-138  | NW corner of 24th Ave NW/NW 67th St       | Diagonal ramp provided.   | Low      | 1                            | No           |
| 24TH AVE NW BETWEEN NW 70TH ST AND NW 73RD ST, E SIDE             | SDW-1112    | Low      | 290255  | 774-138  | NE corner of 24th Ave NW/NW 70th St       | Diagonal ramp provided.   | Low      | 0                            | No           |
| 24TH AVE NW BETWEEN NW 70TH ST AND NW 73RD ST, W SIDE             | SDW-1111    | Low      | 290254  | 774-138  | NW corner of 24th Ave NW/NW 70th St       | Diagonal ramp provided.   | Low      | 0                            | No           |
| 24TH AVE NW BETWEEN NW 73RD ST AND NW 75TH ST, E SIDE             | SDW-34777   | High     | 333591  | 774-138  | SE corner of 24th Ave NE/NE 75th St       | Ramp provided   | No       | 0                            | Yes          |
| 24TH AVE NW BETWEEN NW 73RD ST AND NW 75TH ST, W SIDE             | SDW-34940   | High     | 290253  | 774-138  | SW corner of 24th Ave NE/NE 75th St       | Ramp provided   | No       | 0                            | Yes          |
| 24TH AVE NW BETWEEN NW 75TH ST AND NW 77TH ST, E SIDE             | SDW-1110    | Low      | 290252  | 774-138  | NE corner of 24th Ave NE/NE 75th St       | Ramp provided   | No       | 0                            | Yes          |
| 24TH AVE NW BETWEEN NW 75TH ST AND NW 77TH ST, W SIDE             | SDW-1109    | Low      | 290251  | 774-138  | NW corner of 24th Ave NE/NE 75th St       | Companion ramp not installed  | High     | 1                            | N/A          |
| 24TH AVE NW BETWEEN NW 77TH ST AND NW 80TH ST, E SIDE             | SDW-1108    | High     | 290250  | 774-138  | SE corner of 24th Ave NW/NW 80th St       | Diagonal ramp provided.   | Low      | 1                            | No           |
| 24TH AVE NW BETWEEN NW 77TH ST AND NW 80TH ST, W SIDE             | SDW-34939   | High     | 290249  | 774-138  | SW corner of 24th Ave NW/NW 80th St       | Companion ramp not installed  | High     | 1                            | N/A          |
| 24TH AVE NW BETWEEN NW 80TH ST AND NW 83RD S ST, E SIDE           | SDW-1107    | Low      | 290248  | 774-138  | NE corner of 24th Ave NW/NW 80th St       | Diagonal ramp provided.   | Low      | 1                            | No           |
| 24TH AVE NW BETWEEN NW 80TH ST AND NW 83RD S ST, W SIDE           | SDW-1106    | Low      | 290247  | 774-138  | NW corner of 24th Ave NW/NW 80th St       | Diagonal ramp provided.   | Low      | 1                            | No           |
| 24TH AVE NW BETWEEN NW 80TH ST AND NW 83RD S ST, W SIDE           | SDW-1106    | High     | 290247  | 774-138  | SW corner of 24th Ave NW/NW 83rd St S     | No crossing provided at T-intersection. (provide at least one)                          | Mid      | 1                            | N/A          |
| 24TH AVE NW BETWEEN NW 83RD N ST AND NW 85TH ST, E SIDE           | SDW-1104    | Low      | 290244  | 774-138  | NE corner of 24th Ave NW/NW 83rd St N     | No crossing provided at T-intersection. (provide at least one)                          | Mid      | 1                            | N/A          |
| 24TH AVE NW BETWEEN NW 83RD N ST AND NW 85TH ST, W SIDE           | SDW-1103    | Low      | 290243  | 774-138  | NW corner of 24th Ave NW/NW 83rd St N     | Ramp provided   | Low      | 1                            | No           |
| 24TH AVE NW BETWEEN NW 83RD S ST AND NW 83RD N ST, E SIDE         | SDW-34938   | High     | 290246  | 774-138  | SE corner of 24th Ave NW/NW 83rd St N     | No crossing provided at T-intersection. (provide at least one)                          | Mid      | 1                            | N/A          |
| 24TH AVE NW BETWEEN NW 83RD S ST AND NW 83RD N ST, W SIDE         | SDW-1105    | Low      | 290245  | 774-138  | NW corner of 24th Ave NW/NW 83rd St S     | No crossing provided at T-intersection. (provide at least one)                          | Mid      | 1                            | N/A          |
| 24TH AVE S BETWEEN DEAD END 2 AND S MCCLELLAN ST, E SIDE          | SDW-42748   | High     | 320308  | 889-100  | NE corner of McClellan St/24th Ave S      | Unimproved sidewalk   | No       | 0                            | N/A          |
| 24TH AVE S BETWEEN E YESLER WAY AND S WASHINGTON ST, E SIDE       | SDW-41628   | Low      | 315429  | 774-114  | SE corner of 24th Ave/E Yesler Way        | No N facing ramp found  | High     | 1                            | N/A          |
| 24TH AVE S BETWEEN E YESLER WAY AND S WASHINGTON ST, W SIDE       | SDW-17710   | Low      | 315430  | 774-114  | SW corner of 24th Ave/E Yesler Way        | N facing ramp found, no violation   | No       | 0                            | Yes          |
| 24TH AVE S BETWEEN S COLUMBIAN WAY AND S FERDINAND ST, E SIDE     | SDW-20231   | Low      | 313413  | 880-8    | SE corner of 24th/Columbian Way           | No crossing provided at T-intersection. (provide at least one)                          | Mid      | 1                            | N/A          |
| 24TH AVE S BETWEEN S COLUMBIAN WAY AND S FERDINAND ST, W SIDE     | SDW-20232   | Low      | 313414  | 880-8    | SW corner of 24th/Columbian Way           | No crossing provided at T-intersection. (provide at least one)                          | Mid      | 1                            | N/A          |
| 24TH AVE SW BETWEEN SW CAMBRIDGE ST AND SW ROXBURY ST, E SIDE     | SDW-28489   | High     | 324126  | 887-32   | NE corner of 24th/Roxbury                 | Diagonal ramp provided.   | Low      | 0                            | No           |
| 24TH AVE SW BETWEEN SW CAMBRIDGE ST AND SW ROXBURY ST, W SIDE     | SDW-28490   | High     | 324127  | 887-32   | NW corner of 24th/Roxbury                 | No ramp provided crossing Roxbury   | High     | 1                            | N/A          |
| 24TH AVE SW BETWEEN SW HENDERSON ST AND SW BARTON W ST, W SIDE    | SDW-28494   | High     | 324131  | 774-125  | NE corner of Barton/Barton                | No crossing provided at T-intersection. (provide at least one)                          | Mid      | 1                            | N/A          |
| 25TH AVE BETWEEN E ALDER ST AND E JEFFERSON ST, E SIDE            | SDW-41200   | High     | 311492  | 889-28   | SE corner of E Jefferson St/25th Ave      |   | No       | 0                            | N/A          |



**SDOT ADA Transition Plan Appendix 5.1a: 2013 Curb Ramp Audit Prioritized Results**

| SEGMENT DESCRIPTION   | SIDEWALK ID | LOCATION | COMPKEY | PLAN NO. | DESCRIPTION                            | FINDINGS   | PRIORITY | Number of Ramps to Construct | DW Provided? |
|---|-------------|----------|---------|----------|--|--|----------|------------------------------|--------------|
| 25TH AVE BETWEEN E CHERRY ST AND E COLUMBIA ST, E SIDE        | SDW-19043   | Low      | 311490  | 889-28   | NE corner of E Cherry St/25th Ave      | Not triggered.   | No       | 0                            | N/A          |
| 25TH AVE BETWEEN E JEFFERSON ST AND E CHERRY ST, E SIDE       | SDW-19044   | High     | 311491  | 889-28   | SE corner of E Cherry St/25th Ave      | Not triggered.   | No       | 0                            | N/A          |
| 25TH AVE BETWEEN E JEFFERSON ST AND E CHERRY ST, E SIDE       | SDW-19044   | Low      | 311491  | 889-28   | NE corner of E Jefferson St/25th Ave   |  | No       | 0                            | N/A          |
| 25TH AVE BETWEEN E JEFFERSON ST AND E CHERRY ST, W SIDE       | SDW-41749   | High     | 315436  | 889-28   | SW corner of E Cherry St/25th Ave      | Not triggered.   | No       | 0                            | N/A          |
| 25TH AVE BETWEEN E JEFFERSON ST AND E CHERRY ST, W SIDE       | SDW-41749   | Low      | 315436  | 889-28   | NW corner of E Jefferson St/25th Ave   | E facing ramp found, no violation                              | No       | 0                            | Yes          |
| 25TH AVE BETWEEN E SPRING ST AND E UNION ST, E SIDE           | SDW-19041   | High     | 311487  | 774-199  | SE corner of E Union St/25th Ave       | Ramp provided  | Low      | 1                            | No           |
| 25TH AVE BETWEEN E SPRING ST AND E UNION ST, W SIDE           | SDW-17712   | High     | 315432  | 774-199  | SW corner of E Union St/25th Ave       | Ramp provided  | No       | 0                            | Yes          |
| 25TH AVE BETWEEN E UNION ST AND E PIKE ST, E SIDE             | SDW-40595   | Low      | 308952  | 774-199  | NE corner of E Union St/25th Ave       | Ramp provided  | Low      | 1                            | No           |
| 25TH AVE BETWEEN E UNION ST AND E PIKE ST, W SIDE             | SDW-18554   | Low      | 308951  | 774-199  | NW corner of E Union St/25th Ave       | Ramp provided  | No       | 0                            | Yes          |
| 25TH AVE BETWEEN E YESLER WAY AND E FIR ST, E SIDE            | SDW-19047   | Low      | 311495  | 774-114  | NE corner of 25th Ave/E Yesler Way     | Ramp provided.   | No       | 0                            | Yes          |
| 25TH AVE BETWEEN E YESLER WAY AND E FIR ST, W SIDE            | SDW-22145   | Low      | 315680  | 774-114  | NW corner of 25th Ave/E Yesler Way     | Ramp provided.   | No       | 0                            | Yes          |
| 25TH AVE E BETWEEN E THOMAS ST AND E MERCER ST, E SIDE        | SDW-12875   | High     | 308793  | 880-26   | SE corner of 26th Ave E/E Mercer St    | N facing ramp needed   | Low      | 1                            | N/A          |
| 25TH AVE E BETWEEN E THOMAS ST AND E MERCER ST, W SIDE        | SDW-12874   | High     | 308792  | 880-26   | SW corner of 26th Ave E/E Mercer St    | N facing ramp needed   | High     | 1                            | N/A          |
| 25TH AVE NE BETWEEN NE 47TH ST AND NE 49TH ST, E SIDE         | SDW-13783   | Mid      | 307763  | 776-238  | NE corner of 25th Ave NE/NE 47th St    | There is a depressed curb but not compliant companion ramp     | Mid      | 1                            | No           |
| 25TH AVE NE BETWEEN NE 47TH ST AND NE 49TH ST, E SIDE         | SDW-13783   | High     | 307763  | 776-238  | SE corner of 25th Ave NE/NE 49th St    | Not triggered by the scope of work                             | No       | 0                            | Yes          |
| 25TH AVE NE BETWEEN NE 49TH ST AND NE BLAKELEY ST, E SIDE     | SDW-13782   | Low      | 307761  | 776-238  | NE corner of 25th Ave NE/NE 49th St    | Not triggered by the scope of work                             | No       | 0                            | N/A          |
| 25TH AVE NE BETWEEN NE 54TH ST AND NE 55TH ST, E SIDE         | SDW-13779   | Low      | 307757  | 879-88   | NE corner of NE 54th St/25th Ave NE    | No ramp crossing NE 54th St.                                   | High     | 1                            | N/A          |
| 25TH AVE NE BETWEEN NE 77TH ST AND NE 80TH ST, E SIDE         | SDW-11674   | High     | 304466  | 777-522  | SE corner of NE 80th St/25th Ave NE    | Ramp provided  | Low      | 1                            | No           |
| 25TH AVE NE BETWEEN NE 80TH ST AND RAVENNA S AVE NE, NE SIDE  | SDW-1601    | Low      | 290316  | 777-522  | NE corner of NE 80th St/25th Ave NE    | Ramp provided  | Low      | 1                            | No           |
| 25TH AVE NE BETWEEN NE BLAKELEY ST AND NE 54TH ST, E SIDE     | SDW-40640   | High     | 307759  | 879-88   | SE corner of NE 54th St/25th Ave NE    | Ramp provided.   | Low      | 1                            | No           |
| 25TH AVE NW BETWEEN NW 65TH ST AND NW 67TH ST, E SIDE         | SDW-225     | Low      | 289257  | 774-159  | NE corner of 25th Ave NW/NW 65th St    | Diagonal ramp provided.  | Low      | 1                            | Yes          |
| 25TH AVE NW BETWEEN NW 65TH ST AND NW 67TH ST, W SIDE         | SDW-224     | Low      | 289256  | 774-159  | NW corner of 25th Ave NW/NW 65th St    | Diagonal ramp provided.  | Low      | 1                            | Yes          |
| 25TH AVE S BETWEEN DEAD END 2 AND S MCCLELLAN ST, E SIDE      | SDW-26010   | High     | 320312  | 880-14   | NE corner of 25th Ave S/S McClellan St | Diagonal ramp found, may require two                           | No       | 0                            | Yes          |
| 25TH AVE S BETWEEN DEAD END 2 AND S MCCLELLAN ST, W SIDE      | SDW-26011   | High     | 320313  | 880-14   | NW corner of 25th Ave S/S McClellan St | Unimproved sidewalk  | Low      | 1                            | N/A          |
| 25TH AVE S BETWEEN E YESLER WAY AND S WASHINGTON ST, E SIDE   | SDW-17164   | Low      | 311507  | 774-114  | SE corner of 25th Ave/E Yesler Way     | Ramp provided.   | No       | 0                            | Yes          |
| 25TH AVE S BETWEEN E YESLER WAY AND S WASHINGTON ST, W SIDE   | SDW-22146   | Low      | 315682  | 774-114  | SW corner of 25th Ave/E Yesler Way     | Ramp provided.   | No       | 0                            | Yes          |
| 25TH AVE S BETWEEN S MCCLELLAN ST AND S HANFORD E ST, E SIDE  | SDW-1602    | Low      | 290318  | 880-14   | SE corner of 25th Ave S/S McClellan St | Diagonal ramp found, may require two                           | No       | 0                            | Yes          |
| 25TH AVE S BETWEEN S MCCLELLAN ST AND S HANFORD E ST, W SIDE  | SDW-1603    | Low      | 290319  | 880-14   | SW corner of 25th Ave S/S McClellan St | Diagonal ramp found, may require two                           | No       | 0                            | Yes          |
| 25TH AVE SW BETWEEN PUGET BLVD SW AND SW BRANDON ST, E SIDE   | SDW-25139   | High     | 319005  | 890-49   | NE corner of 25th/Brandon              | Diagonal ramp provided.  | Low      | 1                            | No           |
| 25TH AVE SW BETWEEN PUGET BLVD SW AND SW BRANDON ST, W SIDE   | SDW-25140   | High     | 319006  | 890-49   | NW corner of 25th/Brandon              | Diagonal ramp provided.  | Low      | 0                            | No           |
| 25TH AVE SW BETWEEN SW BRANDON ST AND SW FINDLAY ST, E SIDE   | SDW-25137   | Low      | 319003  | 890-49   | SE corner of 25th/Brandon              | Ramp provided.   | No       | 0                            | Yes          |
| 25TH AVE SW BETWEEN SW CAMBRIDGE ST AND SW ROXBURY ST, E SIDE | SDW-28499   | High     | 324138  | 887-32   | NE corner of 25th/Roxbury              | Diagonal ramp provided.  | Low      | 1                            | No           |
| 25TH AVE SW BETWEEN SW CAMBRIDGE ST AND SW ROXBURY ST, W SIDE | SDW-39633   | High     | 324139  | 887-32   | NW corner of 25th/Roxbury              | Diagonal ramp provided.  | Low      | 0                            | No           |
| 25TH AVE SW BETWEEN SW DAKOTA ST AND SW GENESEE ST, E SIDE    | SDW-24934   | High     | 323052  | 777-434  | NE corner of 25th/Genesee              | No crossing provided at T-intersection. (provide at least one) | Mid      | 1                            | N/A          |
| 25TH AVE SW BETWEEN SW DAKOTA ST AND SW GENESEE ST, E SIDE    | SDW-24934   | Low      | 323052  | 777-434  | SE corner of 25th/Dakota               | No crossing provided at T-intersection. (provide at least one) | Mid      | 1                            | N/A          |
| 25TH AVE SW BETWEEN SW DAKOTA ST AND SW GENESEE ST, W SIDE    | SDW-24935   | High     | 323053  | 777-434  | NW corner of 25th/Genesee              | No crossing provided at T-intersection. (provide at least one) | Mid      | 1                            | N/A          |
| 25TH AVE SW BETWEEN SW DAKOTA ST AND SW GENESEE ST, W SIDE    | SDW-24935   | Low      | 323053  | 777-434  | SW corner of 25th/Dakota               | No crossing provided at T-intersection. (provide at least one) | Mid      | 1                            | N/A          |
| 25TH AVE SW BETWEEN SW FINDLAY ST AND SW JUNEAU ST, E SIDE    | SDW-25135   | High     | 319001  | 879-39   | NE corner of 25th Ave SW/SW Juneau St  | No ramp provided crossing SW Juneau St                         | High     | 1                            | N/A          |
| 26TH AVE BETWEEN E SPRING ST AND E UNION ST, E SIDE           | SDW-17166   | High     | 311509  | 774-199  | SE corner of E Union St/26th Ave       | No ramp provided crossing E Union St                           | High     | 1                            | N/A          |
| 26TH AVE BETWEEN E SPRING ST AND E UNION ST, W SIDE           | SDW-17165   | High     | 311508  | 774-199  | SW corner of E Union St/26th Ave       | No ramp provided crossing E Union St                           | High     | 1                            | N/A          |
| 26TH AVE BETWEEN E UNION ST AND E PIKE ST, E SIDE             | SDW-17321   | Low      | 308966  | 774-199  | NE corner of E Union St/26th Ave       | No ramp provided crossing E Union St                           | High     | 1                            | N/A          |
| 26TH AVE BETWEEN E UNION ST AND E PIKE ST, W SIDE             | SDW-17320   | Low      | 308965  | 774-199  | NW corner of E Union St/26th Ave       | No ramp provided crossing E Union St                           | High     | 1                            | N/A          |
| 26TH AVE BETWEEN E YESLER WAY AND E FIR ST, E SIDE            | SDW-17179   | Low      | 311523  | 774-114  | NE corner of 26th Ave/E Yesler Way     | Diagonal ramp found  | Low      | 1                            | No           |
| 26TH AVE BETWEEN E YESLER WAY AND E FIR ST, W SIDE            | SDW-17178   | Low      | 311522  | 774-114  | NW corner of 26th Ave/E Yesler Way     | No S facing ramp found   | High     | 1                            | N/A          |
| 26TH AVE E BETWEEN E MERCER ST AND E ROY ST, E SIDE           | SDW-12877   | Low      | 308796  | 880-26   | NE corner of 26th Ave E/E Mercer St    | S facing ramp needed   | High     | 1                            | N/A          |
| 26TH AVE E BETWEEN E MERCER ST AND E ROY ST, W SIDE           | SDW-39855   | Low      | 308795  | 880-26   | NW corner of 26th Ave E/E Mercer St    | S facing ramp needed   | High     | 1                            | N/A          |
| 26TH AVE NE BETWEEN NE 54TH ST AND NE 55TH ST, W SIDE         | SDW-13789   | Low      | 307771  | 879-88   | NW corner of NE 54th St/26th Ave NE    | Diagonal ramp provided.  | Low      | 1                            | No           |
| 26TH AVE NE BETWEEN NE BLAKELEY ST AND NE 54TH ST, W SIDE     | SDW-13790   | High     | 307772  | 879-88   | SW corner of NE 54th St/26th Ave NE    | Ramp provided.   | Low      | 1                            | No           |
| 26TH AVE NW BETWEEN NW 64TH ST AND NW 65TH W ST, E SIDE       | SDW-1240    | High     | 289978  | 774-159  | SE corner of 26th Ave W NW/NW 65th St  | One crossing is provided at T-intersection                     | Low      | 1                            | N/A          |
| 26TH AVE NW BETWEEN NW 65TH E ST AND NW 67TH ST, E SIDE       | SDW-1239    | Low      | 289976  | 774-159  | NE corner of 26th Ave E NW/NW 65th St  | Diagonal ramp provided.  | Low      | 1                            | Yes          |
| 26TH AVE NW BETWEEN NW 65TH E ST AND NW 67TH ST, W SIDE       | SDW-1238    | Low      | 289975  | 774-159  | NW corner of 26th Ave E NW/NW 65th St  | Diagonal ramp provided.  | Low      | 1                            | Yes          |
| 26TH AVE S BETWEEN E YESLER WAY AND S WASHINGTON ST, E SIDE   | SDW-41700   | Low      | 311542  | 774-114  | SE corner of 26th Ave/E Yesler Way     | N facing ramp found  | Low      | 1                            | No           |
| 26TH AVE S BETWEEN E YESLER WAY AND S WASHINGTON ST, W SIDE   | SDW-17310   | Low      | 311543  | 774-114  | SW corner of 26th Ave/E Yesler Way     | No N facing ramp found   | High     | 1                            | N/A          |
| 26TH AVE S BETWEEN S CHARLES ST AND S NORMAN ST, E SIDE       | SDW-17184   | High     | 311530  | 884-15   | NE corner of 26th/Norman               | Ramp provided.   | Low      | 1                            | No           |
| 26TH AVE S BETWEEN S NORMAN ST AND S JUDKINS W ST, E SIDE     | SDW-41696   | Low      | 311528  | 884-15   | SE corner of 26th/Norman               | Ramp provided.   | Low      | 1                            | No           |

**SDOT ADA Transition Plan Appendix 5.1a: 2013 Curb Ramp Audit Prioritized Results**

| SEGMENT DESCRIPTION  | SIDEWALK ID | LOCATION | COMPKEY | PLAN NO. | DESCRIPTION                             | FINDINGS   | PRIORITY | Number of Ramps to Construct | DW Provided? |
|--|-------------|----------|---------|----------|---|--|----------|------------------------------|--------------|
| 26TH AVE SW BETWEEN DEAD END 3 AND SW TRENTON ST, E SIDE       | SDW-28510   | High     | 324154  | 891-31   | NE corner of 26th/Trenton               | No sidewalks on 26th for T-intersection crossing; close proximity to provided crossing at shopping center to the west. Existing ramps provided crossing 26th but may need to be improved (but crossing of 26th not part of scope). | Low      | 1                            | No           |
| 26TH AVE SW BETWEEN PUGET BLVD SW AND SW BRANDON ST, E SIDE    | SDW-42535   | High     | 319254  | 884-43   | NE corners of 26th Ave SW/SW Brandon St | Ramp provided  | No       | 0                            | Yes          |
| 26TH AVE SW BETWEEN PUGET BLVD SW AND SW BRANDON ST, W SIDE    | SDW-25496   | High     | 319255  | 884-43   | NW corner of 26th Ave SW/SW Brandon St  | Ramp provided  | Low      | 1                            | No           |
| 26TH AVE SW BETWEEN SW ADAMS ST AND SW NEVADA ST, E SIDE       | SDW-23408   | High     | 318294  | 777-434  | E side of 26th @ Nevada                 | No crossing provided at T-intersection. (provide at least one)   | Mid      | 1                            | N/A          |
| 26TH AVE SW BETWEEN SW ADAMS ST AND SW NEVADA ST, W SIDE       | SDW-23409   | High     | 318295  | 777-434  | NW corner of 26th/Nevada                | Diagonal ramp provided.  | Low      | 0                            | no           |
| 26TH AVE SW BETWEEN SW ANDOVER ST AND SW YANCY ST, E SIDE      | SDW-23896   | High     | 318300  | 777-434  | E side of 26th @ Yancy                  | Companion ramp not installed   | High     | 1                            | N/A          |
| 26TH AVE SW BETWEEN SW ANDOVER ST AND SW YANCY ST, E SIDE      | SDW-23898   | Low      | 318302  | 777-434  | SE corner of 26th/Andover               | No sidewalk opposing   | no       | 0                            | N/A          |
| 26TH AVE SW BETWEEN SW ANDOVER ST AND SW YANCY ST, W SIDE      | SDW-24018   | High     | 318303  | 777-434  | NW corner of 26th/Yancy                 | Diagonal ramp provided.  | Low      | 0                            | No           |
| 26TH AVE SW BETWEEN SW ANDOVER ST AND SW YANCY ST, W SIDE      | SDW-24018   | Low      | 318303  | 777-434  | SW corner of 26th/Andover               | No sidewalk opposing   | no       | 0                            | N/A          |
| 26TH AVE SW BETWEEN SW BRANDON ST AND SW FINDLAY ST, E SIDE    | SDW-25494   | Low      | 319252  | 884-43   | SE corners of 26th Ave SW/SW Brandon St | Unimproved sidewalk  | No       | 0                            | N/A          |
| 26TH AVE SW BETWEEN SW DAKOTA ST AND SW ADAMS ST, E SIDE       | SDW-23892   | Low      | 318296  | 777-434  | SE corner of 26th/Dakota                | Ramp provided.   | no       | 0                            | yes          |
| 26TH AVE SW BETWEEN SW DAKOTA ST AND SW ADAMS ST, W SIDE       | SDW-23893   | Low      | 318297  | 777-434  | W side of 26th @ Dakota                 | Companion ramp not installed   | High     | 1                            | N/A          |
| 26TH AVE SW BETWEEN SW GENESEE ST AND SW OREGON ST, E SIDE     | SDW-24024   | Low      | 318309  | 777-434  | SE corner of 26th/Genesee               | Ramp provided.   | no       | 0                            | yes          |
| 26TH AVE SW BETWEEN SW NEVADA ST AND SW GENESEE ST, E SIDE     | SDW-24936   | Low      | 323054  | 777-434  | E side of 26th @ Nevada                 | No crossing provided at T-intersection. (provide at least one)   | Mid      | 1                            | N/A          |
| 26TH AVE SW BETWEEN SW NEVADA ST AND SW GENESEE ST, E SIDE     | SDW-24936   | High     | 323054  | 777-434  | NE corner of 26th/Genesee               | Ramp provided.   | no       | 0                            | yes          |
| 26TH AVE SW BETWEEN SW NEVADA ST AND SW GENESEE ST, W SIDE     | SDW-44307   | Low      | 323055  | 777-434  | SW corner of 26th/Nevada                | Diagonal ramp provided.  | Low      | 0                            | no           |
| 26TH AVE SW BETWEEN SW THISTLE ST AND SW CLOVERDALE ST, E SIDE | SDW-28513   | Low      | 324158  | 885-72   | SE corner of 26th/Thistle               | One crossing is provided at T-intersection   | Low      | 1                            | N/A          |
| 26TH AVE SW BETWEEN SW YANCY ST AND SW DAKOTA ST, E SIDE       | SDW-23896   | High     | 318300  | 777-434  | NE side of 26th @ Dakota                | Ramp provided.   | no       | 0                            | yes          |
| 26TH PL SW BETWEEN SW HOLDEN ST AND DEAD END, E SIDE           | SDW-34681   | Low      | 327497  | 882-17   | SE corner of 26th Pl SW/SW Holden St    | No crossing provided at T-intersection. (provide at least one)   | Mid      | 1                            | N/A          |
| 26TH PL SW BETWEEN SW HOLDEN ST AND DEAD END, W SIDE           | SDW-31642   | Low      | 327499  | 882-17   | SW corner of 26th Pl SW/SW Holden St    | No crossing provided at T-intersection. (provide at least one)   | Mid      | 1                            | N/A          |
| 27TH AVE BETWEEN E SPRING ST AND E UNION ST, E SIDE            | SDW-17312   | High     | 311545  | 774-199  | SE corner of E Union St/27th Ave        | Companion ramp not installed   | High     | 1                            | N/A          |
| 27TH AVE BETWEEN E SPRING ST AND E UNION ST, W SIDE            | SDW-17311   | High     | 311544  | 774-199  | SW corner of E Union St/27th Ave        | Companion ramp not installed   | High     | 1                            | N/A          |
| 27TH AVE BETWEEN E UNION ST AND E PIKE ST, E SIDE              | SDW-41704   | Low      | 308984  | 774-199  | NE corner of E Union St/27th Ave        | Diagonal ramp provided.  | Low      | 1                            | No           |
| 27TH AVE BETWEEN E UNION ST AND E PIKE ST, W SIDE              | SDW-17338   | Low      | 308983  | 774-199  | NW corner of E Union St/27th Ave        | Diagonal ramp provided.  | Low      | 1                            | No           |
| 27TH AVE BETWEEN E YESLER WAY AND E FIR ST, E SIDE             | SDW-21136   | Low      | 312435  | 774-114  | NE corner of 27th Ave/E Yesler Way      | No S facing ramp found   | High     | 1                            | N/A          |
| 27TH AVE BETWEEN E YESLER WAY AND E FIR ST, W SIDE             | SDW-21135   | Low      | 312434  | 774-114  | NW corner of 27th Ave/E Yesler Way      | No S facing ramp found   | High     | 1                            | N/A          |
| 27TH AVE NE BETWEEN NE BLAKELEY ST AND NE 53RD ST, W SIDE      | SDW-38116   | Low      | 303377  | 887-56   | NW corner of 27th Ave NE/NE Blakely St  | No ramp crossing NE Blakely St.  | Mid      | 1                            | N/A          |
| 27TH AVE NW BETWEEN NW 65TH ST AND NW 67TH ST, E SIDE          | SDW-1341    | Low      | 290377  | 774-159  | NE corner of 27th Ave NW/NW 65th St     | Diagonal ramp provided.  | Low      | 1                            | Yes          |
| 27TH AVE NW BETWEEN NW 65TH ST AND NW 67TH ST, W SIDE          | SDW-1340    | Low      | 290376  | 774-159  | NW corner of 27th Ave NW/NW 65th St     | Diagonal ramp provided.  | Low      | 1                            | Yes          |
| 27TH AVE S BETWEEN E YESLER WAY AND S WASHINGTON ST, E SIDE    | SDW-21258   | Low      | 312440  | 774-114  | SE corner of 27th Ave/E Yesler Way      | Diagonal ramp found  | Low      | 1                            | No           |
| 27TH AVE S BETWEEN E YESLER WAY AND S WASHINGTON ST, W SIDE    | SDW-21259   | Low      | 312441  | 774-114  | SW corner of 27th Ave/E Yesler Way      | Diagonal ramp found  | Low      | 1                            | No           |
| 27TH AVE SW BETWEEN SW CAMBRIDGE ST AND SW ROXBURY ST, W SIDE  | SDW-28515   | Low      | 324161  | 886-56   | NW corner of 27th/Cambridge             | Companion ramp not installed   | High     | 1                            | N/A          |
| 28TH AVE BETWEEN E YESLER WAY AND E SPRUCE ST, E SIDE          | SDW-17259   | Low      | 313644  | 774-56   | NE corner of E Yesler Way/28th Ave S    | No ramp crossing Yesler.   | High     | 1                            | N/A          |
| 28TH AVE BETWEEN E YESLER WAY AND E SPRUCE ST, W SIDE          | SDW-41605   | Low      | 313643  | 774-56   | NW corner of E Yesler Way/28th Ave S    | No ramp crossing Yesler.   | High     | 1                            | N/A          |
| 28TH AVE NE BETWEEN NE 123RD ST AND NE 125TH ST, E SIDE        | SDW-1437    | High     | 290543  | 883-1    | SE corner of NE 125th St/28th Ave NE    | Diagonal ramp provided.  | Low      | 1                            | Yes          |
| 28TH AVE NW BETWEEN NW 64TH ST AND NW 65TH ST, E SIDE          | SDW-1834    | High     | 290721  | 774-664  | SE corner of 28th Ave NW/NW 65th St     | No ramp provided crossing 65th   | High     | 1                            | N/A          |
| 28TH AVE NW BETWEEN NW 64TH ST AND NW 65TH ST, E SIDE          | SDW-7465    | High     | 299674  | 774-159  | SE corner of 28th Ave NW/NW 65th St     | No ramp provided crossing 65th   | High     | 1                            | N/A          |
| 28TH AVE NW BETWEEN NW 65TH ST AND NW 66TH ST, E SIDE          | SDW-1833    | Low      | 290719  | 774-664  | NE corner of 28th Ave NW/NW 65th St     | No ramp provided crossing 65th   | High     | 0                            | N/A          |
| 28TH AVE NW BETWEEN NW 65TH ST AND NW 66TH ST, E SIDE          | SDW-1833    | Low      | 290719  | 774-159  | NE corner of 28th Ave NW/NW 65th St     | No ramp provided crossing 65th   | High     | 1                            | N/A          |
| 28TH AVE NW BETWEEN NW 65TH ST AND NW 66TH ST, E SIDE          | SDW-1833    | High     | 290719  | 774-664  | SE corner of 28th Ave NW/NW 66th St     | No crossing provided at T-intersection. (provide at least one)   | Low      | 1                            | N/A          |
| 28TH AVE NW BETWEEN NW 65TH ST AND NW 66TH ST, W SIDE          | SDW-1832    | High     | 290718  | 774-664  | SW corner of 28th Ave NW/NW 66th St     | Ramp provided  | No       | 0                            | Yes          |
| 28TH AVE NW BETWEEN NW 66TH ST AND NW 67TH S ST, E SIDE        | SDW-38047   | Low      | 290717  | 774-664  | NE corner of 28th Ave NW/NW 66th St     | Companion ramp not installed   | High     | 1                            | N/A          |
| 28TH AVE NW BETWEEN NW 66TH ST AND NW 67TH S ST, E SIDE        | SDW-38047   | High     | 290717  | 774-664  | SE corner of NW 67th S St/28th Ave NW   | No crossing provided at T-intersection. (provide at least one)   | Mid      | 1                            | N/A          |
| 28TH AVE NW BETWEEN NW 67TH N ST AND NW 68TH ST, E SIDE        | SDW-37927   | Low      | 290713  | 774-664  | NE corner of 28th Ave NW/NW 67th St     | Diagonal ramp provided.  | Low      | 1                            | Yes          |
| 28TH AVE NW BETWEEN NW 67TH N ST AND NW 68TH ST, W SIDE        | SDW-1828    | Low      | 290712  | 774-664  | NW corner of 28th Ave NW/NW 67th St     | One crossing is provided at T-intersection   | Low      | 1                            | N/A          |
| 28TH AVE NW BETWEEN NW 67TH S ST AND NW 67TH N ST, E SIDE      | SDW-1830    | High     | 290715  | 774-664  | SE corner of 28th Ave NW/NW 67th St     | Diagonal ramp provided.  | Low      | 1                            | Yes          |
| 28TH AVE NW BETWEEN NW 67TH S ST AND NW 67TH N ST, E SIDE      | SDW-1830    | Low      | 290715  | 774-664  | NE corner of NW 67th S St/28th Ave NW   | No crossing provided at T-intersection. (provide at least one)   | Mid      | 1                            | N/A          |
| 28TH AVE NW BETWEEN NW 67TH S ST AND NW 67TH N ST, W SIDE      | SDW-1829    | Low      | 290714  | 774-664  | NW corner of NW 67th S St/28th Ave NW   | Diagonal ramp provided.  | Low      | 1                            | Yes          |
| 28TH AVE NW BETWEEN NW 70TH ST AND NW 71ST ST, E SIDE          | SDW-1440    | High     | 290547  | 774-664  | SE corner of 28th Ave NW/NW 71st St     | No crossing provided at T-intersection. (provide at least one)   | Mid      | 1                            | N/A          |

**SDOT ADA Transition Plan Appendix 5.1a: 2013 Curb Ramp Audit Prioritized Results**

| SEGMENT DESCRIPTION  | SIDEWALK ID | LOCATION | COMPKEY | PLAN NO. | DESCRIPTION                            | FINDINGS   | PRIORITY | Number of Ramps to Construct | DW Provided? |
|--|-------------|----------|---------|----------|--|--|----------|------------------------------|--------------|
| 28TH AVE NW BETWEEN NW 70TH ST AND NW 71ST ST, W SIDE        | SDW-1439    | High     | 290546  | 774-664  | SW corner of 28th Ave NW/NW 71st St    | Diagonal ramp provided.  | Low      | 1                            | Yes          |
| 28TH AVE NW BETWEEN NW 71ST ST AND NW 72ND ST, E SIDE        | SDW-1438    | low      | 290545  | 774-664  | NE corner of 28th Ave NW/NW 71st St    | Diagonal ramp provided.  | Low      | 0                            | Yes          |
| 28TH AVE NW BETWEEN NW 71ST ST AND NW 72ND ST, E SIDE        | SDW-1438    | High     | 290545  | 774-664  | SE corner of 28th Ave NW/NW 72nd St    | No crossing provided at T-intersection. (provide at least one) | Mid      | 1                            | N/A          |
| 28TH AVE NW BETWEEN NW 71ST ST AND NW 72ND ST, E SIDE        | SDW-1438    | Low      | 290545  | 774-664  | NE corner of 28th Ave NW/NW 71st St    | No crossing provided at T-intersection. (provide at least one) | Mid      | 1                            | N/A          |
| 28TH AVE NW BETWEEN NW 71ST ST AND NW 72ND ST, W SIDE        | SDW-36824   | Low      | 290544  | 774-664  | NW corner of 28th Ave NW/NW 71st St    | Diagonal ramp provided.  | Low      | 1                            | Yes          |
| 28TH AVE NW BETWEEN NW 71ST ST AND NW 72ND ST, W SIDE        | SDW-36824   | High     | 290544  | 774-664  | SW corner of 28th Ave NW/NW 72nd St    | Ramp provided  | No       | 0                            | Yes          |
| 28TH AVE NW BETWEEN NW 72ND ST AND NW 73RD S ST, W SIDE      | SDW-1869    | Low      | 290763  | 774-664  | NW corner of 28th Ave NW/NW 72nd St    | Ramp provided  | No       | 0                            | Yes          |
| 28TH AVE S BETWEEN E YESLER WAY AND S WASHINGTON ST, E SIDE  | SDW-17878   | Low      | 313660  | 774-56   | SE corner of E Yesler Way/28th Ave S   | No ramp crossing Yesler.                                       | High     | 1                            | N/A          |
| 28TH AVE S BETWEEN E YESLER WAY AND S WASHINGTON ST, W SIDE  | SDW-17879   | Low      | 313661  | 774-56   | SW corner of E Yesler Way/28th Ave S   | No ramp crossing Yesler.                                       | High     | 1                            | N/A          |
| 28TH AVE S BETWEEN S GRAND ST AND S HOLGATE W ST, W SIDE     | SDW-19715   | Low      | 314896  | 886-82   | SW corner of 28th/Grand                | No opposing sidewalk   | No       | 0                            | N/A          |
| 28TH AVE S BETWEEN S MASSACHUSETTS ST AND S GRAND ST, W SIDE | SDW-19716   | High     | 314898  | 886-82   | NW corner of 28th/Grand                | No opposing sidewalk   | No       | 0                            | N/A          |
| 28TH AVE S BETWEEN S WARSAW ST AND S HOLLY ST, E SIDE        | SDW-43528   | High     | 317460  | 774-100  | NE corner of 28th Ave S/S Holly St     | Ramp provided  | Low      | 1                            | No           |
| 28TH AVE SW BETWEEN SW ANDOVER ST AND SW YANCY ST, E SIDE    | SDW-42144   | Low      | 318316  | 777-434  | SE corner of 28th/Andover              | No sidewalk opposing   | no       | 0                            | N/A          |
| 28TH WR AVE E BETWEEN E MADISON ST AND 28TH AVE E, E SIDE    | SDW-14649   | Low      | 308810  | 774-77   | NE corner of E Madison St/28th Ave     | Crossing closed.   | No       | 0                            | N/A          |
| 28TH WR AVE E BETWEEN E MADISON ST AND 28TH AVE E, W SIDE    | SDW-14648   | Low      | 308809  | 774-77   | NW corner of E Madison St/28th Ave     | Ramp provided  | No       | 0                            | Yes          |
| 29TH AVE BETWEEN E MARION ST AND E SPRING ST, E SIDE         | SDW-19018   | High     | 311458  | 889-53   | SE corner of 29th Ave/E Spring St      | A ramp exists but does not appear to be fully compliant.       | Low      | 1                            | No           |
| 29TH AVE BETWEEN E MARION ST AND E SPRING ST, W SIDE         | SDW-19017   | High     | 311457  | 889-68   | SW corner of 29th Ave/E Spring St      | N facing ramp needed   | Low      | 1                            | N/A          |
| 29TH AVE BETWEEN E SPRING ST AND DEAD END 1, E SIDE          | SDW-19016   | Low      | 311456  | 889-53   | NE corner of 29th Ave/E Spring St      | Companion ramp not installed                                   | Mid      | 1                            | N/A          |
| 29TH AVE BETWEEN E SPRING ST AND DEAD END 1, W SIDE          | SDW-19015   | Low      | 311455  | 889-68   | NW corner of 29th Ave/E Spring St      | S facing ramp needed   | High     | 1                            | N/A          |
| 29TH AVE BETWEEN E YESLER WAY AND E SPRUCE ST, E SIDE        | SDW-17887   | Low      | 313669  | 774-56   | NE corner of E Yesler Way/29th Ave S   | No ramp crossing Yesler.                                       | High     | 1                            | N/A          |
| 29TH AVE BETWEEN E YESLER WAY AND E SPRUCE ST, W SIDE        | SDW-17886   | Low      | 313668  | 774-56   | NW corner of E Yesler Way/29th Ave S   | Ramp provided.   | Low      | 1                            | No           |
| 29TH AVE S BETWEEN DEAD END N AND S MCCLELLAN ST, E SIDE     | SDW-24213   | High     | 316678  | 880-14   | NE corner of 29th Ave S/S McClellan St |  | High     | 1                            | N/A          |
| 29TH AVE S BETWEEN DEAD END N AND S MCCLELLAN ST, W SIDE     | SDW-24332   | High     | 316679  | 880-14   | NW corner of 29th Ave S/S McClellan St |  | High     | 1                            | N/A          |
| 29TH AVE S BETWEEN E YESLER WAY AND S WASHINGTON ST, E SIDE  | SDW-17890   | Low      | 313672  | 774-56   | SE corner of E Yesler Way/29th Ave S   | No ramp crossing Yesler.                                       | High     | 1                            | N/A          |
| 29TH AVE S BETWEEN E YESLER WAY AND S WASHINGTON ST, W SIDE  | SDW-17891   | Low      | 313673  | 774-56   | SW corner of E Yesler Way/29th Ave S   | Ramp provided.   | Low      | 1                            | No           |
| 29TH AVE S BETWEEN S HOLGATE ST AND S PLUM ST, E SIDE        | SDW-20322   | High     | 314903  | 776-150  | NE corner of 29th Ave S/S Plum St      | No ramp provided crossing Plum                                 | High     | 1                            | N/A          |
| 29TH AVE S BETWEEN S HOLGATE ST AND S PLUM ST, E SIDE        | SDW-20322   | Low      | 314903  | 776-150  | SE corner of 29th Ave S/S Holgate St   | No crossing provided at T-intersection. (provide at least one) | Mid      | 1                            | N/A          |
| 29TH AVE S BETWEEN S HOLGATE ST AND S PLUM ST, W SIDE        | SDW-20323   | Low      | 314904  | 776-150  | SW corner of 29th Ave S/S Holgate St   | No crossing provided at T-intersection. (provide at least one) | Mid      | 1                            | N/A          |
| 29TH AVE S BETWEEN S HOLGATE ST AND S PLUM ST, W SIDE        | SDW-20323   | High     | 314904  | 776-150  | NW corner of 29th Ave S/S Plum St      | Not triggered by the scope of work                             | No       | 0                            | N/A          |
| 29TH AVE S BETWEEN S HOLLY ST AND S BRIGHTON ST, E SIDE      | SDW-23236   | High     | 317465  | 774-100  | NE corner of 29th Ave S/S Brighton St  | No opposing sidewalk   | No       | 0                            | No           |
| 29TH AVE S BETWEEN S MCCLELLAN ST AND DEAD END S, E SIDE     | SDW-23730   | Low      | 316676  | 880-14   | SE corner of 29th Ave S/S McClellan St |  | High     | 1                            | N/A          |
| 29TH AVE S BETWEEN S MCCLELLAN ST AND DEAD END S, W SIDE     | SDW-23731   | Low      | 316677  | 880-14   | SW corner of 29th Ave S/S McClellan St |  | High     | 1                            | N/A          |
| 29TH AVE S BETWEEN S PLUM ST AND S HILL ST, E SIDE           | SDW-20320   | Low      | 314901  | 776-150  | SE corner of 29th Ave S/S Plum St      | Companion ramp not installed.                                  | High     | 1                            | N/A          |
| 29TH AVE SW BETWEEN SW MYRTLE ST AND SW OTHELLO ST, W SIDE   | SDW-31335   | Low      | 326599  | 777-588  | SW corner of 29th/Myrtle               | No ramp provided crossing Myrtle                               | High     | 1                            | N/A          |
| 2ND AV ET S BETWEEN S JACKSON ST AND S MAIN ST, NE SIDE      | SDW-34740   | High     | 289464  | 880-14   | SE corner of S Main St/3rd Ave S       | N facing ramp found, no violation                              | No       | 0                            | Yes          |
| 2ND AV ET S BETWEEN S MAIN ST AND S WASHINGTON ST, NE SIDE   | SDW-39805   | Low      | 327336  | 880-14   | NW corner of S Main St/3rd Ave S       | E facing ramp found, no violation                              | No       | 0                            | Yes          |
| 2ND AVE BETWEEN 2ND WR AVE AND DENNY WAY, W SIDE             | SDW-759     | High     | 289818  | 887-42   | SW corner of 2nd Ave/Denny Way         | N facing ramp found, no violation                              | No       | 0                            | Yes          |
| 2ND AVE BETWEEN COLUMBIA ST AND MARION ST, SW SIDE           | SDW-30496   | Low      | 326406  | 774-56   | NW corner of Columbia St/2nd Ave       | Diagonal ramp provided.  | Low      | 1                            | Yes          |
| 2ND AVE BETWEEN JAMES ST AND CHERRY ST, NE SIDE              | SDW-30500   | Low      | 326411  | 880-14   | N corner of 2nd Ave/James St           | E facing ramp found, no violation                              | No       | 0                            | Yes          |
| 2ND AVE BETWEEN JAMES ST AND CHERRY ST, SW SIDE              | SDW-30499   | Low      | 326410  | 880-14   | W corner of 2nd Ave/James St           | S facing ramp found, no violation                              | No       | 0                            | Yes          |
| 2ND AVE BETWEEN YESLER WAY AND JAMES ST, NE SIDE             | SDW-32771   | High     | 327088  | 880-14   | E corner of 2nd Ave/James St           | N facing ramp found, no violation                              | No       | 0                            | Yes          |
| 2ND AVE BETWEEN YESLER WAY AND JAMES ST, SW SIDE             | SDW-32770   | High     | 327087  | 880-14   | S corner of 2nd Ave/James St           | W facing ramp found, no violation                              | No       | 0                            | Yes          |
| 2ND AVE N BETWEEN BOSTON ST AND LYNN ST, E SIDE              | SDW-9013    | Low      | 300479  | 774-138  | NE corner of 2nd Ave N/Boston St       | Ramp provided  | No       | 0                            | Yes          |
| 2ND AVE N BETWEEN BOSTON ST AND LYNN ST, W SIDE              | SDW-10567   | Low      | 302720  | 774-138  | NW corner of 2nd Ave N/Boston St       | No ramp provided crossing Boston St                            | High     | 1                            | N/A          |
| 2ND AVE N BETWEEN CROCKETT ST AND BOSTON ST, E SIDE          | SDW-9014    | High     | 300480  | 774-138  | SE corner of 2nd Ave N/Boston St       | Ramp provided  | No       | 0                            | Yes          |
| 2ND AVE N BETWEEN CROCKETT ST AND BOSTON ST, W SIDE          | SDW-10687   | High     | 302721  | 774-138  | SW corner of 2nd Ave N/Boston St       | No ramp provided crossing Boston St                            | High     | 1                            | N/A          |
| 2ND AVE N BETWEEN DENNY WAY AND JOHN ST, E SIDE              | SDW-37359   | High     | 298286  | 890-34   | SE Corner of 2nd Ave N/John St         | N facing ramp is present                                       | Low      | 1                            | No           |
| 2ND AVE N BETWEEN DENNY WAY AND JOHN ST, E SIDE              | SDW-37359   | Low      | 298286  | 887-42   | NE corner of 2nd Ave/Denny Way         | N facing ramp found, no violation                              | No       | 0                            | Yes          |
| 2ND AVE N BETWEEN DENNY WAY AND JOHN ST, W SIDE              | SDW-4739    | Low      | 298291  | 887-42   | NW corner of 2nd Ave/Denny Way         | S facing ramp found, no violation                              | No       | 0                            | Yes          |
| 2ND AVE N BETWEEN DENNY WAY AND JOHN ST, W SIDE              | SDW-4739    | Low      | 298291  | 887-42   | NW corner of 2nd Ave/Denny Way         | E facing ramp found, no violation                              | No       | 0                            | Yes          |
| 2ND AVE N BETWEEN JOHN ST AND THOMAS ST, E SIDE              | SDW-37360   | High     | 298290  | 774-645  | SE corner of 2nd Ave N/Thomas St       | No ramp provided crossing 2nd Ave N                            | High     | 1                            | N/A          |
| 2ND AVE N BETWEEN JOHN ST AND THOMAS ST, W SIDE              | SDW-4738    | High     | 298289  | 774-645  | SW corner of 2nd Ave N/Thomas St       | Ramp provided  | No       | 0                            | Yes          |
| 2ND AVE N BETWEEN MERCER ST AND ROY ST, E SIDE               | SDW-4737    | Low      | 298288  | 774-377  | NE corner of Mercer St/2nd Ave N       | No ramp crossing Mercer.                                       | Low      | 1                            | N/A          |
| 2ND AVE N BETWEEN MERCER ST AND ROY ST, W SIDE               | SDW-4736    | High     | 298287  | 774-181  | SW corner of Roy St/2nd Ave N          | Diagonal ramp provided, may require two                        | Low      | 0                            | N/A          |
| 2ND AVE N BETWEEN MERCER ST AND ROY ST, W SIDE               | SDW-4736    | High     | 298287  | 774-316  | SW corner of Roy St/2nd Ave N          | Diagonal ramp provided.  | Low      | 1                            | Yes          |
| 2ND AVE N BETWEEN MERCER ST AND ROY ST, W SIDE               | SDW-4736    | Low      | 298287  | 774-377  | NW corner of Mercer St/2nd Ave N       | Diagonal ramp provided.  | Low      | 1                            | Yes          |

**SDOT ADA Transition Plan Appendix 5.1a: 2013 Curb Ramp Audit Prioritized Results**

| SEGMENT DESCRIPTION   | SIDEWALK ID | LOCATION | COMPKEY | PLAN NO. | DESCRIPTION                            | FINDINGS  | PRIORITY | Number of Ramps to Construct | DW Provided? |
|---|-------------|----------|---------|----------|--|---|----------|------------------------------|--------------|
| 2ND AVE N BETWEEN ROY ST AND VALLEY ST, E SIDE                      | SDW-14132   | Low      | 307991  | 774-181  | NE corner of Roy St/2nd Ave N          | not triggered by the scope of work                                  | No       | 0                            | N/A          |
| 2ND AVE N BETWEEN ROY ST AND VALLEY ST, E SIDE                      | SDW-14132   | Low      | 307991  | 776-150  | NE corner of 2nd Ave N/Roy St          | Ramp provided   | No       | 0                            | Yes          |
| 2ND AVE N BETWEEN ROY ST AND VALLEY ST, W SIDE                      | SDW-14131   | Low      | 307990  | 774-181  | NW corner of Roy St/2nd Ave N          | Diagonal ramp found, may require two                                | Low      | 0                            | N/A          |
| 2ND AVE N BETWEEN ROY ST AND VALLEY ST, W SIDE                      | SDW-14131   | Low      | 307990  | 774-316  | NW corner of Roy St/2nd Ave N          | Diagonal ramp provided.   | Low      | 0                            | Yes          |
| 2ND AVE N BETWEEN ROY ST AND VALLEY ST, W SIDE                      | SDW-14131   | Low      | 307990  | 776-150  | NW corner of 2nd Ave N/Roy St          | Diagonal ramp provided.   | Low      | 1                            | Yes          |
| 2ND AVE NE BETWEEN NE 137TH ST AND NE 139TH ST, E SIDE              | SDW-44630   | Low      | 331879  | 774-128  | NE corner of NE 137th St/2nd Ave NE    | No S facing ramp found, may not be good place to provide a crossing | Low      | 1                            | N/A          |
| 2ND AVE NE BETWEEN NE 137TH ST AND NE 139TH ST, W SIDE              | SDW-34422   | Low      | 331878  | 774-128  | NW corner of NE 137th St/2nd Ave NE    | No S facing ramp found, may not be good place to provide a crossing | Low      | 1                            | N/A          |
| 2ND AVE NE BETWEEN NE 40TH ST AND NE 42ND E ST, E SIDE              | SDW-391     | Low      | 289363  | 774-116  | NE corner of NE 40th St/2nd Ave NE     | S facing ramp found, no violation                                   | No       | 0                            | Yes          |
| 2ND AVE NE BETWEEN NE 40TH ST AND NE 42ND E ST, W SIDE              | SDW-390     | Low      | 289362  | 774-116  | NW corner of NE 40th St/2nd Ave NE     | No S facing ramp found  | High     | 1                            | N/A          |
| 2ND AVE NE BETWEEN NE 44TH ST AND NE 45TH ST, E SIDE                | SDW-386     | High     | 289357  | 774-340  | SE corner N 45th St/2nd Ave NE         | Diagonal ramp provided.   | Low      | 1                            | Yes          |
| 2ND AVE NE BETWEEN NE 44TH ST AND NE 45TH ST, W SIDE                | SDW-385     | High     | 289356  | 774-340  | SW corner N 45th St/2nd Ave NE         | Diagonal ramp provided.   | Low      | 1                            | Yes          |
| 2ND AVE NE BETWEEN NE 45TH ST AND NE 46TH ST, E SIDE                | SDW-396     | Low      | 289368  | 774-340  | NE corner N 45th St/2nd Ave NE         | Diagonal ramp provided.   | Low      | 1                            | Yes          |
| 2ND AVE NE BETWEEN NE 45TH ST AND NE 46TH ST, W SIDE                | SDW-416     | Low      | 289393  | 774-340  | NW corner N 45th St/2nd Ave NE         | Diagonal ramp provided.   | Low      | 1                            | Yes          |
| 2ND AVE NE BETWEEN NE 45TH ST AND NE 46TH ST, W SIDE                | SDW-416     | Low      | 289393  | 774-551  | NW corner of NE 45th St/1st Ave NE     | Diagonal ramp provided.   | Low      | 1                            | Yes          |
| 2ND AVE NE BETWEEN NE 45TH ST AND NE 46TH ST, W SIDE                | SDW-416     | Low      | 289393  | 774-551  | NE corner of NE 45th St/2th Ave NE     | No ramp crossing N 45th.  | Mid      | 1                            | N/A          |
| 2ND AVE NE BETWEEN NE 47TH ST AND NE 50TH ST, E SIDE                | SDW-414     | High     | 289390  | 774-165  | SE corner of N 50th St/2nd Ave NE      | Diagonal ramp found, may require two                                | Low      | 1                            | N/A          |
| 2ND AVE NE BETWEEN NE 47TH ST AND NE 50TH ST, W SIDE                | SDW-413     | High     | 289389  | 774-165  | SW corner of N 50th St/2nd Ave NE      | No N facing ramp found  | High     | 1                            | N/A          |
| 2ND AVE NE BETWEEN NE PACIFIC ST AND NE 40TH ST, E SIDE             | SDW-393     | High     | 289365  | 774-116  | SE corner of NE 40th St/2nd Ave NE     | N facing ramp found, no violation                                   | No       | 0                            | Yes          |
| 2ND AVE NE BETWEEN NE PACIFIC ST AND NE 40TH ST, W SIDE             | SDW-392     | High     | 289364  | 774-116  | SW corner of NE 40th St/2nd Ave NE     | No N facing ramp found  | High     | 1                            | N/A          |
| 2ND AVE NW BETWEEN NW 105TH ST AND NW 107TH ST, E SIDE              | SDW-431     | High     | 289413  | 777-580  | SE corner of 2nd Ave NW/NW 107th St    | A ramp exists but does not appear to be fully compliant.            | Low      | 1                            | Yes          |
| 2ND AVE NW BETWEEN NW 107TH ST AND NW 110TH ST, E SIDE              | SDW-429     | Low      | 289411  | 777-580  | NE corner of 2nd Ave NW/NW 107th St    | Ramp provided   | No       | 0                            | Yes          |
| 2ND AVE NW BETWEEN NW 117TH ST AND NW 120TH ST, E SIDE              | SDW-421     | High     | 289399  | 774-162  | SE corner of 2nd Ave NW/NW 120th St    | Diagonal ramp provided.   | Low      | 1                            | Yes          |
| 2ND AVE NW BETWEEN NW 120TH ST AND NW 122ND ST, E SIDE              | SDW-419     | Low      | 289397  | 774-162  | NE corner of 2nd Ave NW/NW 120th St    | Diagonal ramp provided.   | Low      | 1                            | Yes          |
| 2ND AVE NW BETWEEN NW 36TH E ST AND NW 39TH ST, E SIDE              | SDW-411     | High     | 289386  | 774-62   | SE corner of 2nd Ave NW/N 39th St      | No ramp provided crossing NW 39th St                                | Low      | 1                            | N/A          |
| 2ND AVE NW BETWEEN NW 36TH E ST AND NW 39TH ST, W SIDE              | SDW-410     | High     | 289385  | 774-62   | SW corner of 2nd Ave NW/N 39th St      | No ramp provided crossing NW 39th St                                | High     | 1                            | N/A          |
| 2ND AVE NW BETWEEN NW 39TH ST AND NW BOWDOIN PL, E SIDE             | SDW-36748   | Low      | 289384  | 774-62   | NE corner of 2nd Ave NW/N 39th St      | No ramp provided crossing NW 39th St                                | High     | 1                            | N/A          |
| 2ND AVE NW BETWEEN NW 39TH ST AND NW BOWDOIN PL, W SIDE             | SDW-409     | Low      | 289383  | 774-62   | NW corner of 2nd Ave NW/N 39th St      | No ramp provided crossing NW 39th St                                | Low      | 1                            | N/A          |
| 2ND AVE S BETWEEN S FINDLAY ST AND S ORCAS ST, E SIDE               | SDW-29720   | High     | 327890  | 774-449  | SE corner of 2nd Ave S/S Findlay St    | Diagonal ramp provided.   | Low      | 1                            | Yes          |
| 2ND AVE W BETWEEN W CROCKETT ST AND W BOSTON ST, E SIDE             | SDW-11457   | Low      | 301715  | 881-73   | NE corner of 2nd/Crockett              | One crossing provided at T intersection                             | Low      | 1                            | N/A          |
| 2ND AVE W BETWEEN W HOWE ST AND W CROCKETT ST, E SIDE               | SDW-11459   | Low      | 301717  | 881-73   | NE corner of 2nd/Howe                  | No ramp provided crossing Howe                                      | High     | 1                            | N/A          |
| 2ND AVE W BETWEEN W HOWE ST AND W CROCKETT ST, E SIDE               | SDW-11459   | High     | 301717  | 881-73   | SE corner of 2nd/Crockett              | Ramp provided.  | Low      | 1                            | No           |
| 2ND WR AVE BETWEEN EAGLE ST AND DENNY WAY, NE SIDE                  | SDW-470     | high     | 289461  | 887-42   | SE corner of Denny Way/2nd WR Ave      | N facing ramp needed  | Low      | 1                            | N/A          |
| 2ND WR AVE BETWEEN EAGLE ST AND DENNY WAY, SW SIDE                  | SDW-34739   | High     | 289460  | 887-42   | SW corner of Denny Way/2nd WR Ave      | N facing ramp needed  | Low      | 1                            | N/A          |
| 30TH AVE BETWEEN E SPRING ST AND E UNION ST, E SIDE                 | SDW-17381   | High     | 311723  | 774-199  | SE corner of E Union St/30th Ave       | No ramp provided crossing E Union St                                | High     | 1                            | N/A          |
| 30TH AVE BETWEEN E SPRING ST AND E UNION ST, W SIDE                 | SDW-17380   | High     | 311722  | 774-199  | SW corner of E Union St/30th Ave       | Unimproved sidewalk   | No       | 0                            | N/A          |
| 30TH AVE BETWEEN E UNION ST AND E PIKE ST, E SIDE                   | SDW-17379   | Low      | 311721  | 774-199  | NE corner of E Union St/30th Ave       | No ramp provided crossing E Union St                                | High     | 1                            | N/A          |
| 30TH AVE BETWEEN E UNION ST AND E PIKE ST, W SIDE                   | SDW-17378   | Low      | 311720  | 774-199  | NW corner of E Union St/30th Ave       | Unimproved sidewalk   | No       | 0                            | N/A          |
| 30TH AVE BETWEEN E YESLER WAY AND E SPRUCE S ST, E SIDE             | SDW-18025   | Low      | 313693  | 774-56   | NE corner of E Yesler Way/30th Ave S   | No ramp crossing Yesler.  | High     | 1                            | N/A          |
| 30TH AVE BETWEEN E YESLER WAY AND E SPRUCE S ST, W SIDE             | SDW-39774   | Low      | 313692  | 774-56   | NW corner of E Yesler Way/30th Ave S   | No ramp crossing Yesler.  | High     | 1                            | N/A          |
| 30TH AVE NE BETWEEN NE 50TH ST AND NE BLAKELEY N ST, W SIDE         | SDW-14087   | Low      | 303383  | 777-499  | NW corner of NE 50th St/NE Blakely St  | One crossing is provided at T-intersection                          | Low      | 1                            | N/A          |
| 30TH AVE S BETWEEN E YESLER WAY AND S WASHINGTON ST, E SIDE         | SDW-21250   | Low      | 313951  | 774-56   | SE corner of E Yesler Way/30th Ave S   | No ramp crossing Yesler.  | High     | 1                            | N/A          |
| 30TH AVE S BETWEEN E YESLER WAY AND S WASHINGTON ST, W SIDE         | SDW-41375   | Low      | 313952  | 774-56   | SW corner of E Yesler Way/30th Ave S   | No ramp crossing Yesler.  | High     | 1                            | N/A          |
| 30TH AVE S BETWEEN S BRIGHTON ST AND S WILLOW ST, E SIDE            | SDW-43532   | Low      | 317475  | 774-100  | SE corner of 30th Ave S/S Brighton St  | Ramp provided   | Low      | 1                            | No           |
| 30TH AVE S BETWEEN S BRIGHTON ST AND S WILLOW ST, W SIDE            | SDW-23244   | Low      | 317476  | 774-100  | SW corner of 30th Ave S/S Brighton St  | Ramp provided   | Low      | 1                            | No           |
| 30TH AVE S BETWEEN S GRAND W ST AND S HOLGATE ST, E SIDE            | SDW-40472   | High     | 314917  | 776-150  | NE corner of 30th Ave S/S Holgate St   | Diagonal ramp provided  | Low      | 1                            | No           |
| 30TH AVE S BETWEEN S GRAND W ST AND S HOLGATE ST, W SIDE            | SDW-20336   | High     | 314918  | 776-150  | NW corner of 30th Ave S/S Holgate St   | Diagonal ramp provided  | Low      | 1                            | No           |
| 30TH AVE S BETWEEN S HOLGATE ST AND S PLUM N ST, E SIDE             | SDW-20334   | Low      | 314915  | 776-150  | SE corner of 30th Ave S/S Holgate St   | Ramp provided   | Low      | 1                            | No           |
| 30TH AVE S BETWEEN S HOLGATE ST AND S PLUM N ST, E SIDE             | SDW-20334   | High     | 314915  | 776-150  | NE corner of 30th Ave S/S Plum St      | No crossing provided at T-intersection. (provide at least one)      | Mid      | 1                            | N/A          |
| 30TH AVE S BETWEEN S HOLGATE ST AND S PLUM N ST, W SIDE             | SDW-20335   | Low      | 314916  | 776-150  | SW corner of 30th Ave S/S Holgate St   | Companion ramp not installed.                                       | High     | 1                            | N/A          |
| 30TH AVE S BETWEEN S HOLGATE ST AND S PLUM N ST, W SIDE             | SDW-20335   | High     | 314916  | 776-150  | NW corner of 30th Ave S/S Plum St      | Not triggered by the scope of work                                  | No       | 0                            | N/A          |
| 30TH AVE S BETWEEN S HOLLY PL AND S BRIGHTON ST, W SIDE             | SDW-43533   | Low      | 317478  | 774-100  | SW corner of S Holly Pl/30th Ave S     | One crossing is provided at T-intersection                          | Low      | 1                            | N/A          |
| 30TH AVE S BETWEEN S LANDER ST AND S MCCLELLAN ST, E SIDE           | SDW-24343   | High     | 316691  | 880-14   | NE corner of 30th Ave S/S McClellan St | Diagonal ramp found, may require two                                | Low      | 1                            | No           |
| 30TH AVE S BETWEEN S LANDER ST AND S MCCLELLAN ST, W SIDE           | SDW-24344   | High     | 316692  | 880-14   | NW corner of 30th Ave S/S McClellan St |   | High     | 1                            | N/A          |
| 30TH AVE S BETWEEN S MCCLELLAN ST AND S MOUNT BAKER WB N BV, E SIDE | SDW-24341   | Low      | 316689  | 880-14   | SE corner of 30th Ave S/S McClellan St |   | High     | 1                            | N/A          |
| 30TH AVE S BETWEEN S MCCLELLAN ST AND S MOUNT BAKER WB N BV, W SIDE | SDW-24342   | Low      | 316690  | 880-14   | SW corner of 30th Ave S/S McClellan St |   | High     | 1                            | N/A          |
| 30TH AVE S BETWEEN S PLUM N ST AND S PLUM S ST, E SIDE              | SDW-20332   | Low      | 314913  | 776-150  | SE corner of 30th Ave S/S Plum St      | No crossing provided at T-intersection. (provide at least one)      | Mid      | 1                            | N/A          |

**SDOT ADA Transition Plan Appendix 5.1a: 2013 Curb Ramp Audit Prioritized Results**

| SEGMENT DESCRIPTION   | SIDEWALK ID | LOCATION | COMPKEY | PLAN NO. | DESCRIPTION  | FINDINGS   | PRIORITY | Number of Ramps to Construct | DW Provided? |
|---|-------------|----------|---------|----------|--|--|----------|------------------------------|--------------|
| 30TH AVE S BETWEEN S PLUM N ST AND S PLUM S ST, W SIDE          | SDW-20333   | Low      | 314914  | 776-150  | SW corner of 30th Ave S/S Plum St                                      | Not triggered by the scope of work                             | No       | 0                            | N/A          |
| 30TH AVE SW BETWEEN SW 100TH ST AND SW 102ND N ST, W SIDE       | SDW-28532   | Low      | 323470  | 776-151  | SW corner of 30th Ave SW/SW 100th St                                   | Not triggered by scope of work                                 | No       | 0                            | N/A          |
| 30TH AVE SW BETWEEN SW 97TH ST AND SW 100TH ST, E SIDE          | SDW-28533   | Low      | 323471  | 776-151  | SE corner of 30th Ave SW/SW 97th St                                    | Unimproved sidewalk  | No       | 0                            | N/A          |
| 30TH AVE SW BETWEEN SW 97TH ST AND SW 100TH ST, W SIDE          | SDW-28534   | Low      | 323472  | 776-151  | SW corner of 30th Ave SW/SW 97th St                                    | Ramp provided  | No       | 0                            | Yes          |
| 30TH AVE SW BETWEEN SW AVALON WAY AND SW DAKOTA ST, E SIDE      | SDW-24035   | Low      | 318324  | 877-16   | SE corner of SW Avalon Way/SW Yancy St                                 | Companion ramp not installed                                   | High     | 1                            | N/A          |
| 30TH AVE SW BETWEEN SW CITY VIEW ST AND SW HINDS ST, E SIDE     | SDW-43012   | High     | 321821  | 777-490  | E side of 30th/Hinds (n)   | No opposing sidewalk   | No       | 0                            | N/A          |
| 30TH AVE SW BETWEEN SW HINDS ST AND SW SPOKANE ST, E SIDE       | SDW-25960   | Low      | 321819  | 777-490  | E side of 30th/Hinds (s)   | No opposing sidewalk   | No       | 0                            | N/A          |
| 30TH AVE SW BETWEEN SW ROXBURY ST AND SW 97TH ST, E SIDE        | SDW-28535   | High     | 323473  | 776-151  | NE corner of 30th Ave SW/SW 97th St                                    | Unimproved sidewalk  | No       | 0                            | N/A          |
| 30TH AVE SW BETWEEN SW ROXBURY ST AND SW 97TH ST, W SIDE        | SDW-28536   | High     | 323474  | 776-151  | NW corner of 30th Ave SW/SW 97th St                                    | Ramp provided  | No       | 0                            | Yes          |
| 30TH AVE SW BETWEEN SW WEBSTER ST AND SW HOLDEN ST, E SIDE      | SDW-29783   | Low      | 327521  | 881-43   | SE corner of 30th Ave SW/SW Webster St                                 | Not triggered by scope of work                                 | No       | 0                            | N/A          |
| 30TH AVE SW BETWEEN SW WEBSTER ST AND SW HOLDEN ST, W SIDE      | SDW-29784   | Low      | 327522  | 881-43   | SW corner of 30th Ave SW/SW Webster St                                 | Not triggered by scope of work                                 | No       | 0                            | N/A          |
| 31 UPPER AVE S BETWEEN 31ST AVE S AND S KING ST, W SIDE         | SDW-35933   | Low      | 332203  | 880-14   | SW corner of 31st Ave/S Jackson St                                     | N facing ramp found, no violation                              | Low      | 1                            | No           |
| 31ST AVE BETWEEN E SPRING ST AND E UNION ST, E SIDE             | SDW-18438   | High     | 310831  | 774-199  | SE corner of E Union St/31st Ave                                       | No ramp provided crossing E Union St                           | High     | 1                            | N/A          |
| 31ST AVE BETWEEN E SPRING ST AND E UNION ST, W SIDE             | SDW-18437   | High     | 310830  | 774-199  | SW corner of E Union St/31st Ave                                       | No ramp provided crossing E Union St                           | High     | 1                            | N/A          |
| 31ST AVE BETWEEN E UNION ST AND E PIKE ST, E SIDE               | SDW-18436   | Low      | 310829  | 774-119  | NE corner of E Union St/31st Ave                                       | No ramp provided crossing E Union St                           | High     | 1                            | N/A          |
| 31ST AVE BETWEEN E UNION ST AND E PIKE ST, W SIDE               | SDW-17521   | Low      | 311750  | 774-199  | NW corner of E Union St/31st Ave                                       | No ramp provided crossing E Union St                           | High     | 1                            | N/A          |
| 31ST AVE BETWEEN E YESLER WAY AND E SPRUCE ST, E SIDE           | SDW-19838   | Low      | 317983  | 774-56   | NE corner of E Yesler Way/31st Ave S                                   | No ramp crossing Yesler.                                       | High     | 1                            | N/A          |
| 31ST AVE E BETWEEN E MADISON ST AND E WARD W ST, E SIDE         | SDW-14655   | Low      | 308816  | 774-91   | NE corner of E Madison St/31st Ave E                                   | Ramp provided  | Low      | 1                            | No           |
| 31ST AVE E BETWEEN E MADISON ST AND E WARD W ST, W SIDE         | SDW-14654   | Low      | 308815  | 774-91   | island between Lake Washington Blvd E and 31st Ave E, north of E Madis | Ramp provided  | Low      | 1                            | No           |
| 31ST AVE E BETWEEN E WARD E ST AND DEAD END 2, W SIDE           | SDW-14652   | Low      | 308813  | 882-63   | NW corner of Washington Pl E/31st Ave E                                | No sidewalk is present   | No       | 0                            | N/A          |
| 31ST AVE S BETWEEN 31 UPPER AVE S AND S KING ST, E SIDE         | SDW-19840   | Low      | 317985  | 880-14   | SE corner of 31st Ave/S Jackson St                                     |  | High     | 1                            | N/A          |
| 31ST AVE S BETWEEN 31ST WR AVE S AND S JUDKINS ST, E SIDE       | SDW-21255   | High     | 313958  | 880-14   | NE corner of 31st Ave S/S Judkins St                                   | S facing ramp is present                                       | Low      | 1                            | No           |
| 31ST AVE S BETWEEN E YESLER WAY AND S WASHINGTON ST, E SIDE     | SDW-19961   | High     | 317988  | 880-14   | NE corner of 31st Ave/S Washington St                                  | W facing ramp needed   | High     | 1                            | N/A          |
| 31ST AVE S BETWEEN E YESLER WAY AND S WASHINGTON ST, W SIDE     | SDW-19961   | Low      | 317988  | 774-56   | SE corner of E Yesler Way/31st Ave S                                   | No ramp crossing Yesler.                                       | High     | 1                            | N/A          |
| 31ST AVE S BETWEEN E YESLER WAY AND S WASHINGTON ST, W SIDE     | SDW-42838   | High     | 313965  | 880-14   | NW corner of 31st Ave/S Washington St                                  | S facing ramp needed   | High     | 1                            | N/A          |
| 31ST AVE S BETWEEN S ATLANTIC ST AND S MASSACHUSETTS ST, E SIDE | SDW-24540   | Low      | 316024  | 880-14   | SE corner of 31st Ave S/S Atlantic St                                  | N facing ramp found, no violation                              | Low      | 1                            | No           |
| 31ST AVE S BETWEEN S ATLANTIC ST AND S MASSACHUSETTS ST, W SIDE | SDW-24541   | Low      | 316025  | 880-14   | SW corner of 31st Ave S/S Atlantic St                                  | No E/W crosswalk present                                       | High     | 1                            | N/A          |
| 31ST AVE S BETWEEN S ATLANTIC ST AND S MASSACHUSETTS ST, W SIDE | SDW-24541   | High     | 316025  | 880-14   | NW corner of 31st Ave S/S Massachusetts St                             | S facing ramp found, no violation                              | Low      | 1                            | No           |
| 31ST AVE S BETWEEN S BAYVIEW ST AND S LANDER ST, E SIDE         | SDW-24350   | High     | 316701  | 880-14   | NE corner of 31st Ave S/S Lander St                                    |  | High     | 1                            | N/A          |
| 31ST AVE S BETWEEN S BAYVIEW ST AND S LANDER ST, E SIDE         | SDW-24350   | Low      | 316701  | 880-14   | SE corner of 31st Ave S/S Bayview St                                   | Diagonal ramp found, may require two                           | Low      | 1                            | No           |
| 31ST AVE S BETWEEN S BAYVIEW ST AND S LANDER ST, W SIDE         | SDW-24351   | Low      | 316702  | 880-14   | SW corner of 31st Ave S/S Bayview St                                   |  | High     | 1                            | N/A          |
| 31ST AVE S BETWEEN S BAYVIEW ST AND S LANDER ST, W SIDE         | SDW-24351   | High     | 316702  | 880-14   | NW corner of 31st Ave S/S Lander St                                    | S facing ramp found, no violation                              | No       | 1                            | No           |
| 31ST AVE S BETWEEN S COLLEGE N ST AND S COLLEGE S ST, E SIDE    | SDW-42169   | Low      | 316704  | 880-14   | SE corner of 31st Ave S/S College N St                                 |  | High     | 1                            | N/A          |
| 31ST AVE S BETWEEN S COLLEGE N ST AND S COLLEGE S ST, E SIDE    | SDW-42169   | High     | 316704  | 880-14   | NE corner of 31st Ave S/S College S St                                 | S facing ramp is present                                       | Low      | 1                            | No           |
| 31ST AVE S BETWEEN S COLLEGE N ST AND S COLLEGE S ST, W SIDE    | SDW-24353   | Low      | 316705  | 880-14   | NW corner of 31st Ave S/S College S St                                 | S facing ramp needed   | High     | 1                            | N/A          |
| 31ST AVE S BETWEEN S COLLEGE N ST AND S COLLEGE S ST, W SIDE    | SDW-24353   | Low      | 316705  | 880-14   | NW corner of 31st Ave S/S College S St                                 | E facing ramp needed   | High     | 1                            | N/A          |
| 31ST AVE S BETWEEN S COLLEGE N ST AND S COLLEGE S ST, W SIDE    | SDW-24353   | Low      | 316705  | 880-14   | SW corner of 31st Ave S/S College N St                                 | N facing ramp found, no violation                              | No       | 0                            | Yes          |
| 31ST AVE S BETWEEN S COLLEGE S ST AND S BAYVIEW ST, E SIDE      | SDW-24352   | High     | 316703  | 880-14   | NE corner of 31st Ave S/S Bayview St                                   | S facing ramp needed   | High     | 1                            | N/A          |
| 31ST AVE S BETWEEN S COLLEGE S ST AND S BAYVIEW ST, E SIDE      | SDW-24352   | Low      | 316703  | 880-14   | SE corner of 31st Ave S/S College S St                                 | N facing ramp needed   | High     | 1                            | N/A          |
| 31ST AVE S BETWEEN S COLLEGE S ST AND S BAYVIEW ST, W SIDE      | SDW-35930   | Low      | 332199  | 880-14   | SW corner of 31st Ave S/S College S St                                 | N facing ramp needed   | High     | 1                            | N/A          |
| 31ST AVE S BETWEEN S COLLEGE S ST AND S BAYVIEW ST, W SIDE      | SDW-35930   | Low      | 332199  | 880-14   | SW corner of 31st Ave S/S College S St                                 | E facing ramp needed   | High     | 1                            | N/A          |
| 31ST AVE S BETWEEN S COLLEGE S ST AND S BAYVIEW ST, W SIDE      | SDW-35930   | High     | 332199  | 880-14   | NW corner of 31st Ave S/S Bayview St                                   | S facing ramp found, no violation                              | Low      | 1                            | No           |
| 31ST AVE S BETWEEN S DAY ST AND S ATLANTIC ST, E SIDE           | SDW-42369   | High     | 316026  | 880-14   | NE corner of 31st Ave S/S Atlantic St                                  | S facing ramp found, no violation                              | Low      | 1                            | No           |
| 31ST AVE S BETWEEN S DAY ST AND S ATLANTIC ST, E SIDE           | SDW-42369   | Low      | 316026  | 880-14   | SE corner of 31st Ave S/S Day St                                       | N facing ramp is present                                       | Low      | 1                            | No           |
| 31ST AVE S BETWEEN S DAY ST AND S ATLANTIC ST, W SIDE           | SDW-24542   | High     | 316027  | 880-14   | NW corner of 31st Ave S/S Atlantic St                                  | E facing ramp found, no violation                              | No       | 0                            | Yes          |
| 31ST AVE S BETWEEN S DAY ST AND S ATLANTIC ST, W SIDE           | SDW-24542   | Low      | 316027  | 880-14   | SW corner of 31st Ave S/S Day St                                       | E facing ramp is present                                       | No       | 0                            | Yes          |
| 31ST AVE S BETWEEN S GRAND ST AND S HOGGATE ST, E SIDE          | SDW-20343   | High     | 314927  | 880-14   | NE corner of 31st Ave S/S Hoggate St                                   | W facing ramp wrong spot                                       | Low      | 1                            | No           |
| 31ST AVE S BETWEEN S GRAND ST AND S HOGGATE ST, E SIDE          | SDW-20343   | Low      | 314927  | 777-528  | SE corner of 31st Ave S/S Grand St                                     | No crossing provided at T-intersection. (provide at least one) | Mid      | 0                            | N/A          |
| 31ST AVE S BETWEEN S GRAND ST AND S HOGGATE ST, E SIDE          | SDW-20343   | Low      | 314927  | 880-14   | SE corner of 31st Ave S/S Grand St                                     | W facing ramp needed   | Mid      | 0                            | N/A          |
| 31ST AVE S BETWEEN S GRAND ST AND S HOGGATE ST, E SIDE          | SDW-20343   | Low      | 314927  | 777-528  | SE corner of S Grand St/31st Ave S                                     | No crossing provided at T-intersection. (provide at least one) | Mid      | 1                            | N/A          |
| 31ST AVE S BETWEEN S GRAND ST AND S HOGGATE ST, W SIDE          | SDW-40475   | Low      | 314928  | 880-14   | SW corner of 31st Ave S/S Grand St                                     | N facing ramp needed   | High     | 0                            | N/A          |
| 31ST AVE S BETWEEN S GRAND ST AND S HOGGATE ST, W SIDE          | SDW-40475   | Low      | 314928  | 777-528  | SW corner of S Grand St/31st Ave S                                     | No ramp provided crossing Grand                                | High     | 1                            | N/A          |
| 31ST AVE S BETWEEN S GRAND ST AND S HOGGATE ST, W SIDE          | SDW-40475   | High     | 314928  | 776-150  | NW corner of 31st Ave S/S Hoggate St                                   | Ramp provided  | Low      | 0                            | No           |
| 31ST AVE S BETWEEN S GRAND ST AND S HOGGATE ST, W SIDE          | SDW-40475   | High     | 314928  | 880-14   | NW corner of 31st Ave S/S Hoggate St                                   | S facing ramp is present                                       | Low      | 1                            | No           |
| 31ST AVE S BETWEEN S GRAND ST AND S HOGGATE ST, W SIDE          | SDW-40475   | Low      | 314928  | 777-528  | SW corner of 31st Ave S/S Grand St                                     | not triggered by scope of work                                 | No       | 0                            | N/A          |
| 31ST AVE S BETWEEN S HILL ST AND S WALKER ST, E SIDE            | SDW-20338   | High     | 314921  | 880-14   | NE corner of 31st Ave S/S Walker St                                    | S facing ramp needed   | High     | 1                            | N/A          |
| 31ST AVE S BETWEEN S HILL ST AND S WALKER ST, E SIDE            | SDW-20338   | Low      | 314921  | 880-14   | SE corner of 31st Ave S/S Hill St                                      | W facing ramp needed   | High     | 1                            | N/A          |
| 31ST AVE S BETWEEN S HILL ST AND S WALKER ST, W SIDE            | SDW-20339   | Low      | 314922  | 880-14   | SW corner of 31st Ave S/S Hill St                                      | N facing ramp needed   | High     | 1                            | N/A          |
| 31ST AVE S BETWEEN S HILL ST AND S WALKER ST, W SIDE            | SDW-20339   | High     | 314922  | 880-14   | NW corner of 31st Ave S/S Walker St                                    | Diagonal ramp found, may require two                           | Low      | 1                            | No           |

**SDOT ADA Transition Plan Appendix 5.1a: 2013 Curb Ramp Audit Prioritized Results**

| SEGMENT DESCRIPTION  | SIDEWALK ID | LOCATION | COMPKEY | PLAN NO. | DESCRIPTION                                | FINDINGS   | PRIORITY | Number of Ramps to Construct | DW Provided? |
|--|-------------|----------|---------|----------|--|--|----------|------------------------------|--------------|
| 31ST AVE S BETWEEN S HOLGATE ST AND S PLUM ST, E SIDE                  | SDW-20341   | High     | 314925  | 880-14   | NE corner of 31st Ave S/S Plum St          | S facing ramp is present                                       | Low      | 1                            | No           |
| 31ST AVE S BETWEEN S HOLGATE ST AND S PLUM ST, E SIDE                  | SDW-20341   | Low      | 314925  | 777-528  | SE corner of S Holgate S/31st Ave S        | Ramp provided.   | No       | 0                            | Yes          |
| 31ST AVE S BETWEEN S HOLGATE ST AND S PLUM ST, E SIDE                  | SDW-20341   | Low      | 314925  | 880-14   | SE corner of 31st Ave S/S Holgate St       | W facing ramp is present                                       | No       | 0                            | Yes          |
| 31ST AVE S BETWEEN S HOLGATE ST AND S PLUM ST, W SIDE                  | SDW-20342   | High     | 314926  | 880-14   | NW corner of 31st Ave S/S Plum St          | S facing ramp needed   | High     | 1                            | N/A          |
| 31ST AVE S BETWEEN S HOLGATE ST AND S PLUM ST, W SIDE                  | SDW-20342   | Low      | 314926  | 880-14   | SW corner of 31st Ave S/S Holgate St       | N facing ramp is present                                       | Low      | 0                            | No           |
| 31ST AVE S BETWEEN S HOLGATE ST AND S PLUM ST, W SIDE                  | SDW-20342   | Low      | 314926  | 777-528  | SW corner of S Holgate S/31st Ave S        | Ramp provided.   | Low      | 1                            | No           |
| 31ST AVE S BETWEEN S IRVING ST AND S DAY ST, E SIDE                    | SDW-24543   | Low      | 316028  | 880-14   | SE corner of 31st Ave S/S Irving St        | N facing ramp needed   | High     | 1                            | N/A          |
| 31ST AVE S BETWEEN S IRVING ST AND S DAY ST, E SIDE                    | SDW-24543   | High     | 316028  | 880-14   | NE corner of 31st Ave S/S Day St           | S facing ramp is present                                       | No       | 0                            | Yes          |
| 31ST AVE S BETWEEN S IRVING ST AND S DAY ST, W SIDE                    | SDW-24544   | High     | 316029  | 880-14   | NW corner of 31st Ave S/S Day St           | E facing ramp needed   | High     | 1                            | N/A          |
| 31ST AVE S BETWEEN S IRVING ST AND S DAY ST, W SIDE                    | SDW-24544   | Low      | 316029  | 880-14   | SW corner of 31st Ave S/S Irving St        | N facing ramp is present                                       | Low      | 1                            | No           |
| 31ST AVE S BETWEEN S JUDKINS ST AND S IRVING ST, E SIDE                | SDW-42370   | High     | 316030  | 880-14   | NE corner of 31st Ave S/S Irving St        | S facing ramp needed   | High     | 1                            | N/A          |
| 31ST AVE S BETWEEN S JUDKINS ST AND S IRVING ST, E SIDE                | SDW-42370   | Low      | 316030  | 880-14   | SE corner of 31st Ave S/S Judkins St       | N facing ramp needed   | High     | 1                            | N/A          |
| 31ST AVE S BETWEEN S JUDKINS ST AND S IRVING ST, W SIDE                | SDW-23624   | High     | 316031  | 880-14   | NW corner of 31st Ave S/S Irving St        | S facing ramp is present                                       | Low      | 1                            | No           |
| 31ST AVE S BETWEEN S JUDKINS ST AND S IRVING ST, W SIDE                | SDW-23624   | Low      | 316031  | 880-14   | SW corner of 31st Ave S/S Judkins St       | N facing ramp needed   | Low      | 1                            | N/A          |
| 31ST AVE S BETWEEN S LANDER ST AND S MCCLELLAN ST, E SIDE              | SDW-24349   | High     | 316699  | 880-14   | NE corner of 31st Ave S/S McClellan St     |  | High     | 1                            | N/A          |
| 31ST AVE S BETWEEN S LANDER ST AND S MCCLELLAN ST, E SIDE              | SDW-24349   | Low      | 316699  | 880-14   | SE corner of 31st Ave S/S Lander St        |  | High     | 1                            | N/A          |
| 31ST AVE S BETWEEN S LANDER ST AND S MCCLELLAN ST, E SIDE              | SDW-24349   | High     | 316699  | 880-14   | NE corner of 31st Ave S/S McClellan St     | Diagonal ramp found, may require two                           | No       | 0                            | N/A          |
| 31ST AVE S BETWEEN S LANDER ST AND S MCCLELLAN ST, W SIDE              | SDW-42168   | High     | 316700  | 880-14   | NW corner of 31st Ave S/S McClellan St     | Diagonal ramp found, may require two                           | High     | 1                            | N/A          |
| 31ST AVE S BETWEEN S LANDER ST AND S MCCLELLAN ST, W SIDE              | SDW-42168   | Low      | 316700  | 880-14   | SW corner of 31st Ave S/S Lander St        |  | High     | 1                            | N/A          |
| 31ST AVE S BETWEEN S LANDER ST AND S MCCLELLAN ST, W SIDE              | SDW-42168   | High     | 316700  | 880-14   | NW corner of 31st Ave S/S McClellan St     | Diagonal ramp found, may require two                           | No       | 0                            | N/A          |
| 31ST AVE S BETWEEN S LANE ST AND S NORMAN ST, E SIDE                   | SDW-21257   | High     | 313961  | 880-14   | NE corner 31st Ave S/S Norman St           | S facing ramp is present                                       | No       | 0                            | Yes          |
| 31ST AVE S BETWEEN S LANE ST AND S NORMAN ST, W SIDE                   | SDW-21376   | High     | 313962  | 880-14   | NW corner 31st Ave S/S Norman St           | S facing ramp needed   | High     | 1                            | N/A          |
| 31ST AVE S BETWEEN S MASSACHUSETTS ST AND S GRAND ST, E SIDE           | SDW-20344   | High     | 314929  | 777-528  | NE corner of 31st Ave S/S Grand St         | No crossing provided at T-intersection. (provide at least one) | Mid      | 0                            | N/A          |
| 31ST AVE S BETWEEN S MASSACHUSETTS ST AND S GRAND ST, E SIDE           | SDW-20344   | High     | 314929  | 880-14   | NE corner of 31st Ave S/S Grand St         | W facing ramp needed   | Mid      | 0                            | N/A          |
| 31ST AVE S BETWEEN S MASSACHUSETTS ST AND S GRAND ST, E SIDE           | SDW-20344   | High     | 314929  | 777-528  | NE corner of S Grand St/31st Ave S         | No crossing provided at T-intersection. (provide at least one) | Mid      | 1                            | N/A          |
| 31ST AVE S BETWEEN S MASSACHUSETTS ST AND S GRAND ST, W SIDE           | SDW-20345   | High     | 314930  | 880-14   | NW corner of 31st Ave S/S Grand St         | S facing ramp needed   | High     | 0                            | N/A          |
| 31ST AVE S BETWEEN S MASSACHUSETTS ST AND S GRAND ST, W SIDE           | SDW-20345   | High     | 314930  | 777-528  | NW corner of S Grand St/31st Ave S         | No ramp provided crossing Grand                                | High     | 1                            | N/A          |
| 31ST AVE S BETWEEN S MASSACHUSETTS ST AND S GRAND ST, W SIDE           | SDW-20345   | Low      | 314930  | 880-14   | SW corner of 31st Ave S/S Massachusetts St | Diagonal ramp found, may require two                           | Low      | 0                            | N/A          |
| 31ST AVE S BETWEEN S MASSACHUSETTS ST AND S GRAND ST, W SIDE           | SDW-20345   | Low      | 314930  | 777-528  | SW corner of S Massachusetts St/31st Ave S | Diagonal ramp provided.  | Low      | 1                            | No           |
| 31ST AVE S BETWEEN S MASSACHUSETTS ST AND S GRAND ST, W SIDE           | SDW-20345   | High     | 314930  | 777-528  | NW corner of 31st Ave S/S Grand St         | not triggered by scope of work                                 | No       | 0                            | N/A          |
| 31ST AVE S BETWEEN S MCCLELLAN ST AND S MOUNT BAKER WB BV, E SIDE      | SDW-22710   | Low      | 316949  | 880-14   | SE corner of 31st Ave S/S McClellan St     |  | High     | 1                            | N/A          |
| 31ST AVE S BETWEEN S MCCLELLAN ST AND S MOUNT BAKER WB BV, E SIDE      | SDW-22710   | High     | 316949  | 776-151  | NE corner of 31st Ave S/S Mt Baker Blvd    | Ramp provided  | Low      | 1                            | No           |
| 31ST AVE S BETWEEN S MCCLELLAN ST AND S MOUNT BAKER WB BV, E SIDE      | SDW-22710   | Low      | 316949  | 880-14   | SE corner of 31st Ave S/S McClellan St     |  | No       | 0                            | N/A          |
| 31ST AVE S BETWEEN S MCCLELLAN ST AND S MOUNT BAKER WB BV, W SIDE      | SDW-24355   | Low      | 316708  | 880-14   | SW corner of 31st Ave S/S McClellan St     |  | High     | 1                            | N/A          |
| 31ST AVE S BETWEEN S MCCLELLAN ST AND S MOUNT BAKER WB BV, W SIDE      | SDW-24355   | High     | 316708  | 776-151  | NW corner of 31st Ave S/S Mt Baker Blvd    | Diagonal ramp provided.  | Low      | 1                            | No           |
| 31ST AVE S BETWEEN S MCCLELLAN ST AND S MOUNT BAKER WB BV, W SIDE      | SDW-24355   | Low      | 316708  | 880-14   | SW corner of 31st Ave S/S McClellan St     |  | No       | 0                            | N/A          |
| 31ST AVE S BETWEEN S MOUNT BAKER WB BV AND S MOUNT BAKER EB BV, E SIDE | SDW-24356   | High     | 316709  | 776-151  | SE corner of 31st Ave S/S Mt Baker Blvd    | Ramp provided  | Low      | 1                            | No           |
| 31ST AVE S BETWEEN S MOUNT BAKER WB BV AND S MOUNT BAKER EB BV, W SIDE | SDW-42839   | High     | 316948  | 776-151  | SW corner of 31st Ave S/S Mt Baker Blvd    | Ramp provided  | Low      | 1                            | No           |
| 31ST AVE S BETWEEN S NORMAN ST and 31ST WR AVE S, E SIDE               | SDW-41377   | Low      | 313959  | 880-14   | SE corner 31st Ave S/S Norman St           | W facing ramp needed   | Low      | 1                            | N/A          |
| 31ST AVE S BETWEEN S NORMAN ST and 31ST WR AVE S, W SIDE               | SDW-21256   | Low      | 313960  | 880-14   | SW corner 31st Ave S/S Norman St           | N facing ramp needed   | High     | 1                            | N/A          |
| 31ST AVE S BETWEEN S PLUM ST AND S HILL ST, E SIDE                     | SDW-20340   | High     | 314923  | 880-14   | NE corner of 31st Ave S/S Hill St          | W facing ramp needed   | High     | 1                            | N/A          |
| 31ST AVE S BETWEEN S PLUM ST AND S HILL ST, E SIDE                     | SDW-20340   | Low      | 314923  | 880-14   | SE corner of 31st Ave S/S Plum St          | N facing ramp needed   | High     | 1                            | N/A          |
| 31ST AVE S BETWEEN S PLUM ST AND S HILL ST, W SIDE                     | SDW-40474   | High     | 314924  | 880-14   | NW corner of 31st Ave S/S Hill St          | S facing ramp needed   | High     | 1                            | N/A          |
| 31ST AVE S BETWEEN S PLUM ST AND S HILL ST, W SIDE                     | SDW-40474   | Low      | 314924  | 880-14   | SW corner of 31st Ave S/S Plum St          | N facing ramp needed   | High     | 1                            | N/A          |
| 31ST AVE S BETWEEN S WALKER ST AND S COLLEGE N ST, E SIDE              | SDW-24354   | Low      | 316706  | 880-14   | SE corner of 31st Ave S/S Walker St        | N facing ramp needed   | High     | 1                            | N/A          |
| 31ST AVE S BETWEEN S WALKER ST AND S COLLEGE N ST, E SIDE              | SDW-24354   | High     | 316706  | 880-14   | NE corner of 31st Ave S/S College N St     |  | No       | 0                            | Yes          |
| 31ST AVE S BETWEEN S WALKER ST AND S COLLEGE N ST, W SIDE              | SDW-42170   | Low      | 316707  | 880-14   | SW corner of 31st Ave S/S Walker St        | N facing ramp needed   | High     | 1                            | N/A          |
| 31ST AVE S BETWEEN S WALKER ST AND S COLLEGE N ST, W SIDE              | SDW-42170   | High     | 316707  | 880-14   | NW corner of 31st Ave S/S College N St     | S facing ramp found, no violation                              | No       | 0                            | Yes          |
| 31ST AVE S BETWEEN S WASHINGTON ST AND S JACKSON ST, E SIDE            | SDW-19960   | Low      | 317987  | 880-14   | SE corner of 31st Ave/S Washington St      | W facing ramp needed   | High     | 1                            | N/A          |
| 31ST AVE S BETWEEN S WASHINGTON ST AND S JACKSON ST, E SIDE            | SDW-19960   | High     | 317987  | 880-14   | NE corner of 31st Ave/S Jackson St         | W facing ramp found, no violation                              | Low      | 1                            | No           |
| 31ST AVE S BETWEEN S WASHINGTON ST AND S JACKSON ST, W SIDE            | SDW-21377   | Low      | 313964  | 880-14   | SW corner of 31st Ave/S Washington St      | N facing ramp needed   | High     | 1                            | N/A          |
| 31ST AVE S BETWEEN S WASHINGTON ST AND S JACKSON ST, W SIDE            | SDW-21377   | High     | 313964  | 880-14   | NW corner of 31st Ave/S Jackson St         | Diagonal ramp found, may require two                           | Low      | 1                            | N/A          |
| 31ST AVE SW BETWEEN SW 100TH ST AND 32ND AVE SW, NW SIDE               | SDW-28554   | High     | 323495  | 776-151  | NE corner of 32nd Ave SW/32nd Pl SW        | No ramp provided crossing 32nd Ave SW                          | High     | 1                            | N/A          |
| 31ST AVE SW BETWEEN SW 100TH ST AND 32ND AVE SW, NW SIDE               | SDW-28554   | Low      | 323495  | 776-151  | SW corner of 31st Ave SW/SW 100th St       | No crossing provided at T-intersection. (provide at least one) | Mid      | 1                            | N/A          |
| 31ST AVE SW BETWEEN SW 100TH ST AND 32ND AVE SW, SE SIDE               | SDW-28555   | Low      | 323496  | 776-151  | SE corner of 31st Ave SW/SW 100th St       | No ramp provided crossing SW 100th St                          | High     | 1                            | N/A          |
| 31ST AVE SW BETWEEN SW 102ND ST AND SW 103RD ST, W SIDE                | SDW-42278   | High     | 323494  | 776-151  | NW corner of 31st Ave SW/SW 103rd St       | No ramp provided crossing SW 103rd St                          | High     | 1                            | N/A          |
| 31ST AVE SW BETWEEN SW 103RD ST AND SW 104TH ST, W SIDE                | SDW-28552   | Low      | 323492  | 776-151  | SW corner of 31st Ave SW/SW 103rd St       | No ramp provided crossing SW 103rd St                          | High     | 1                            | N/A          |
| 31ST AVE SW BETWEEN SW 97TH ST AND SW 100TH ST, E SIDE                 | SDW-28673   | High     | 323497  | 776-151  | NE corner of 31st Ave SW/SW 100th St       | No ramp provided crossing SW 100th St                          | High     | 1                            | N/A          |

**SDOT ADA Transition Plan Appendix 5.1a: 2013 Curb Ramp Audit Prioritized Results**

| SEGMENT DESCRIPTION   | SIDEWALK ID | LOCATION | COMPKEY | PLAN NO. | DESCRIPTION                                    | FINDINGS   | PRIORITY | Number of Ramps to Construct | DW Provided? |
|---|-------------|----------|---------|----------|--|--|----------|------------------------------|--------------|
| 31ST AVE SW BETWEEN SW 97TH ST AND SW 100TH ST, E SIDE                | SDW-28673   | Low      | 323497  | 776-151  | SE corner of 31st Ave SW/SW 97th St            | No ramp provided cross Sw 97th St                              | High     | 1                            | N/A          |
| 31ST AVE SW BETWEEN SW 97TH ST AND SW 100TH ST, W SIDE                | SDW-42279   | High     | 323498  | 776-151  | NW corner of 31st Ave SW/SW 100th St           | No crossing provided at T-intersection. (provide at least one) | Mid      | 1                            | N/A          |
| 31ST AVE SW BETWEEN SW 97TH ST AND SW 100TH ST, W SIDE                | SDW-42279   | Low      | 323498  | 776-151  | SW corner of 31st Ave SW/SW 97th St            | No crossing provided at T-intersection. (provide at least one) | Mid      | 1                            | N/A          |
| 31ST WR AVE S BETWEEN 31ST AVE S AND S JUDKINS ST, W SIDE             | SDW-41379   | High     | 313966  | 880-14   | NW corner of 31st Ave S/S Judkins St           | S facing ramp needed   | High     | 1                            | N/A          |
| 32ND AVE BETWEEN E DENNY S WAY AND E DENNY N WAY, E SIDE              | SDW-19797   | Low      | 312715  | 774-130  | NE corner of 32nd Ave/E Denny S Way            | No ramp provided crossing E Denny Way                          | High     | 1                            | N/A          |
| 32ND AVE BETWEEN E DENNY S WAY AND E DENNY N WAY, E SIDE              | SDW-19797   | High     | 312715  | 774-130  | SE corner of 32nd Ave/E Denny N Way            | No crossing provided at T-intersection. (provide at least one) | Mid      | 1                            | N/A          |
| 32ND AVE BETWEEN E DENNY S WAY AND E DENNY N WAY, W SIDE              | SDW-16488   | High     | 311079  | 774-130  | SW corner of 32nd Ave/E Denny N Way            | No ramp provided crossing E Denny Way                          | High     | 1                            | N/A          |
| 32ND AVE BETWEEN E DENNY S WAY AND E DENNY N WAY, W SIDE              | SDW-16488   | Low      | 311079  | 774-130  | NW corner of 32nd Ave/E Denny S Way            | No crossing provided at T-intersection. (provide at least one) | Mid      | 1                            | N/A          |
| 32ND AVE BETWEEN E HOWELL ST AND E DENNY S WAY, E SIDE                | SDW-19798   | High     | 312716  | 774-130  | SE corner of 32nd Ave/E Denny S Way            | No ramp provided crossing E Denny Way                          | High     | 1                            | N/A          |
| 32ND AVE BETWEEN E HOWELL ST AND E DENNY S WAY, W SIDE                | SDW-16489   | High     | 311080  | 774-130  | SW corner of 32nd Ave/E Denny S Way            | No crossing provided at T-intersection. (provide at least one) | Mid      | 1                            | N/A          |
| 32ND AVE BETWEEN E SPRING ST AND E UNION ST, E SIDE                   | SDW-17273   | High     | 312996  | 774-199  | SE corner of E Union St/32nd Ave               | Ramp provided  | Low      | 1                            | No           |
| 32ND AVE BETWEEN E SPRING ST AND E UNION ST, W SIDE                   | SDW-16494   | High     | 311085  | 774-199  | SW corner of E Union St/32nd Ave               | Diagonal ramp provided.  | Low      | 1                            | No           |
| 32ND AVE BETWEEN E UNION ST AND E PIKE ST, E SIDE                     | SDW-17272   | Low      | 312995  | 774-199  | NE corner of E Union St/32nd Ave               | Ramp provided  | No       | 0                            | Yes          |
| 32ND AVE BETWEEN E UNION ST AND E PIKE ST, W SIDE                     | SDW-16493   | Low      | 311084  | 774-199  | NW corner of E Union St/32nd Ave               | Diagonal ramp provided.  | Low      | 1                            | No           |
| 32ND AVE BETWEEN E YESLER WAY AND LAKE DELL AVE, E SIDE               | SDW-19972   | High     | 318002  | 880-8    | SE corner of 32nd/Lake Dell                    | No ramp provided crossing Lake Dell                            | High     | 1                            | N/A          |
| 32ND AVE BETWEEN E YESLER WAY AND LAKE DELL AVE, E SIDE               | SDW-19972   | Low      | 318002  | 774-56   | NE corner of E Yesler Way/32nd Ave S           | No ramp crossing Yesler.                                       | High     | 1                            | N/A          |
| 32ND AVE BETWEEN E YESLER WAY AND LAKE DELL AVE, W SIDE               | SDW-19971   | High     | 318001  | 880-8    | SW corner of 32nd/Lake Dell                    | Companion ramp not installed                                   | High     | 1                            | N/A          |
| 32ND AVE BETWEEN E YESLER WAY AND LAKE DELL AVE, W SIDE               | SDW-19971   | Low      | 318001  | 774-56   | NW corner of E Yesler Way/32nd Ave S           | No ramp crossing Yesler.                                       | High     | 1                            | N/A          |
| 32ND AVE E BETWEEN E DENNY N WAY AND E JOHN ST, E SIDE                | SDW-40052   | High     | 312714  | 774-130  | SE corner of 32nd Ave/E John St                | No crossing provided at T-intersection. (provide at least one) | Mid      | 1                            | N/A          |
| 32ND AVE E BETWEEN E DENNY N WAY AND E JOHN ST, E SIDE                | SDW-40052   | Low      | 312714  | 774-130  | NE corner of 32nd Ave/E Denny N Way            | No crossing provided at T-intersection. (provide at least one) | Mid      | 1                            | N/A          |
| 32ND AVE E BETWEEN E DENNY N WAY AND E JOHN ST, W SIDE                | SDW-16487   | High     | 311078  | 774-130  | SW corner of 32nd Ave/E John St                | No ramp provided crossing E John St                            | High     | 1                            | N/A          |
| 32ND AVE E BETWEEN E DENNY N WAY AND E JOHN ST, W SIDE                | SDW-16487   | Low      | 311078  | 774-130  | NW corner of 32nd Ave/E Denny N Way            | No ramp provided crossing E Denny Way                          | High     | 1                            | N/A          |
| 32ND AVE E BETWEEN E HARRISON ST AND E REPUBLICAN ST, E SIDE          | SDW-41708   | High     | 308998  | 774-130  | SE corner of 32nd Ave E/E Republican St        | No ramp provided crossing E Republican St                      | High     | 1                            | N/A          |
| 32ND AVE E BETWEEN E HARRISON ST AND E REPUBLICAN ST, E SIDE          | SDW-41708   | Low      | 308998  | 774-130  | NE corner of 32nd Ave/E Harrison St            | Diagonal ramp provided.  | Low      | 1                            | No           |
| 32ND AVE E BETWEEN E HARRISON ST AND E REPUBLICAN ST, W SIDE          | SDW-17465   | High     | 308997  | 774-130  | SW corner of 32nd Ave E/E Republican St        | No ramp provided crossing E Republican St                      | High     | 1                            | N/A          |
| 32ND AVE E BETWEEN E HARRISON ST AND E REPUBLICAN ST, W SIDE          | SDW-17465   | Low      | 308997  | 774-130  | NW corner of 32nd Ave/E Harrison St            | No ramp provided crossing E Harrison St                        | High     | 1                            | N/A          |
| 32ND AVE E BETWEEN E JOHN ST AND E THOMAS ST, E SIDE                  | SDW-19796   | High     | 312713  | 774-130  | SE corner of 32nd Ave/E Thomas St              | No crossing provided at T-intersection. (provide at least one) | Mid      | 1                            | N/A          |
| 32ND AVE E BETWEEN E JOHN ST AND E THOMAS ST, E SIDE                  | SDW-19796   | Low      | 312713  | 774-130  | NE corner of 32nd Ave/E John St                | No crossing provided at T-intersection. (provide at least one) | Mid      | 1                            | N/A          |
| 32ND AVE E BETWEEN E JOHN ST AND E THOMAS ST, W SIDE                  | SDW-16486   | High     | 311077  | 774-130  | SW corner of 32nd Ave/E Thomas St              | No ramp provided crossing E Thomas St                          | High     | 1                            | N/A          |
| 32ND AVE E BETWEEN E JOHN ST AND E THOMAS ST, W SIDE                  | SDW-16486   | Low      | 311077  | 774-130  | NW corner of 32nd Ave/E John St                | No ramp provided crossing E John St                            | High     | 1                            | N/A          |
| 32ND AVE E BETWEEN E MADISON ST AND E WARD ST, E SIDE                 | SDW-14659   | Low      | 308820  | 774-91   | NE corner of E Madison St/32nd Ave E           | No ramp provided crossing E Madison St                         | High     | 1                            | N/A          |
| 32ND AVE E BETWEEN E MADISON ST AND E WARD ST, W SIDE                 | SDW-14658   | Low      | 308819  | 774-91   | NW corner of E Madison St/32nd Ave E           | No ramp provided crossing E Madison St                         | High     | 1                            | N/A          |
| 32ND AVE E BETWEEN E REPUBLICAN ST AND LAKE WASHINGTON BLVD E, E SIDE | SDW-17466   | High     | 308999  | 774-130  | SE corner of 32nd Ave E/Lake Washington Blvd E | No ramp provided crossing Lake Washington Blvd E               | High     | 0                            | N/A          |
| 32ND AVE E BETWEEN E REPUBLICAN ST AND LAKE WASHINGTON BLVD E, E SIDE | SDW-17466   | High     | 308999  | 880-34   | SE corner of Lake Washington Blvd E/32nd Ave E | No ramp provided crossing Lake Washington                      | High     | 1                            | N/A          |
| 32ND AVE E BETWEEN E REPUBLICAN ST AND LAKE WASHINGTON BLVD E, E SIDE | SDW-17466   | Low      | 308999  | 774-130  | NE corner of 32nd Ave E/E Republican St        | No ramp provided crossing E Republican St                      | High     | 1                            | N/A          |
| 32ND AVE E BETWEEN E REPUBLICAN ST AND LAKE WASHINGTON BLVD E, W SIDE | SDW-17467   | Low      | 309000  | 774-130  | NW corner of 32nd Ave E/E Republican St        | No ramp provided crossing E Republican St                      | High     | 1                            | N/A          |
| 32ND AVE E BETWEEN E REPUBLICAN ST AND LAKE WASHINGTON BLVD E, W SIDE | SDW-17467   | High     | 309000  | 774-130  | SW corner of 32nd Ave E/Lake Washington Blvd E | Ramp provided  | Low      | 0                            | No           |
| 32ND AVE E BETWEEN E REPUBLICAN ST AND LAKE WASHINGTON BLVD E, W SIDE | SDW-17467   | High     | 309000  | 880-34   | SE corner of Lake Washington Blvd E/32nd Ave E | Ramp provided.   | Low      | 1                            | No           |
| 32ND AVE E BETWEEN E THOMAS ST AND E HARRISON ST, E SIDE              | SDW-19795   | High     | 312712  | 774-130  | SE corner of 32nd Ave/E Harrison St            | Ramp provided  | Low      | 1                            | No           |
| 32ND AVE E BETWEEN E THOMAS ST AND E HARRISON ST, E SIDE              | SDW-19795   | Low      | 312712  | 774-130  | NE corner of 32nd Ave/E Thomas St              | No crossing provided at T-intersection. (provide at least one) | Mid      | 1                            | N/A          |
| 32ND AVE E BETWEEN E THOMAS ST AND E HARRISON ST, W SIDE              | SDW-16485   | High     | 311076  | 774-130  | SW corner of 32nd Ave/E Harrison St            | No ramp provided crossing E Harrison St                        | High     | 1                            | N/A          |
| 32ND AVE E BETWEEN E THOMAS ST AND E HARRISON ST, W SIDE              | SDW-16485   | Low      | 311076  | 774-130  | NW corner of 32nd Ave/E Thomas St              | No ramp provided crossing E Thomas St                          | High     | 1                            | N/A          |
| 32ND AVE E BETWEEN LAKE WASHINGTON BLVD E AND E MADISON ST, E SIDE    | SDW-20116   | Low      | 314432  | 774-130  | NE corner of 32nd Ave E/Lake Washington Blvd E | No ramp provided crossing Lake Washington Blvd E               | High     | 0                            | N/A          |
| 32ND AVE E BETWEEN LAKE WASHINGTON BLVD E AND E MADISON ST, E SIDE    | SDW-20116   | High     | 314432  | 774-91   | SE corner of E Madison St/32nd Ave E           | No ramp provided crossing E Madison St                         | High     | 1                            | N/A          |
| 32ND AVE E BETWEEN LAKE WASHINGTON BLVD E AND E MADISON ST, E SIDE    | SDW-20116   | Low      | 314432  | 880-34   | NE corner of Lake Washington Blvd E/32nd Ave E | No ramp provided crossing Lake Washington                      | High     | 1                            | N/A          |
| 32ND AVE E BETWEEN LAKE WASHINGTON BLVD E AND E MADISON ST, W SIDE    | SDW-20115   | High     | 314431  | 774-91   | SW corner of E Madison St/32nd Ave E           | No ramp provided crossing E Madison St                         | High     | 1                            | N/A          |
| 32ND AVE E BETWEEN LAKE WASHINGTON BLVD E AND E MADISON ST, W SIDE    | SDW-20115   | Low      | 314431  | 774-130  | NW corner of 32nd Ave E/Lake Washington Blvd E | Ramp provided  | Low      | 0                            | No           |
| 32ND AVE E BETWEEN LAKE WASHINGTON BLVD E AND E MADISON ST, W SIDE    | SDW-20115   | Low      | 314431  | 880-34   | NW corner of Lake Washington Blvd E/32nd Ave E | Ramp provided.   | Low      | 1                            | No           |
| 32ND AVE NE BETWEEN NE 100TH W ST AND NE 103RD ST, E SIDE             | SDW-1464    | Low      | 291044  | 888-93   | NE corner of 32nd Ave NE/NE 100th St           | Diagonal ramp provided.  | Mid      | 1                            | Yes          |
| 32ND AVE NW BETWEEN NW 54TH ST AND NW MARKET ST, E SIDE               | SDW-1399    | Low      | 290615  | 774-239  | NE corner of 32nd Ave NW/NW 54th St            | Diagonal ramp provided.  | Low      | 1                            | No           |
| 32ND AVE NW BETWEEN NW 54TH ST AND NW MARKET ST, W SIDE               | SDW-1398    | Low      | 290614  | 774-239  | NW corner of 32nd Ave NW/NW 54th St            | Diagonal ramp provided.  | Low      | 1                            | No           |

**SDOT ADA Transition Plan Appendix 5.1a: 2013 Curb Ramp Audit Prioritized Results**

| SEGMENT DESCRIPTION                                       | SIDEWALK ID | LOCATION | COMPKEY | PLAN NO. | DESCRIPTION                                     | FINDINGS   | PRIORITY | Number of Ramps to Construct | DW Provided? |
|---|-------------|----------|---------|----------|---|--|----------|------------------------------|--------------|
| 32ND AVE NW BETWEEN NW 59TH N ST AND NW 60TH ST, E SIDE   | SDW-2235    | Low      | 291107  | 774-130  | NE corner of 32nd Ave NW/NW 59th N St           | Diagonal ramp provided.  | Low      | 1                            | No           |
| 32ND AVE NW BETWEEN NW 59TH N ST AND NW 60TH ST, W SIDE   | SDW-2234    | Low      | 291106  | 774-130  | NW corner of 32nd Ave NW/NW 59th N St           | No crossing provided at T-intersection. (provide at least one) | Mid      | 1                            | N/A          |
| 32ND AVE NW BETWEEN NW 59TH S ST AND NW 59TH N ST, W SIDE | SDW-2236    | High     | 291108  | 774-130  | SW corner of 32nd Ave NW/NW 59th N St           | No crossing provided at T-intersection. (provide at least one) | Mid      | 1                            | N/A          |
| 32ND AVE NW BETWEEN NW 61ST ST AND NW 62ND S ST, W SIDE   | SDW-1510    | High     | 291102  | 774-130  | SW corner of 32nd Ave NW/NW 62nd S St           | One crossing is provided at T-intersection                     | Low      | 1                            | N/A          |
| 32ND AVE NW BETWEEN NW 62ND N ST AND NW 63RD ST, E SIDE   | SDW-1508    | High     | 291099  | 774-130  | SE corner of 32nd Ave NW/NW 63rd St             | Diagonal ramp provided.  | Low      | 1                            | No           |
| 32ND AVE NW BETWEEN NW 62ND N ST AND NW 63RD ST, E SIDE   | SDW-1508    | Low      | 291099  | 774-130  | NE corner of 32nd Ave NW/NW 62nd N St           | One crossing is provided at T-intersection                     | Low      | 1                            | N/A          |
| 32ND AVE NW BETWEEN NW 62ND N ST AND NW 63RD ST, W SIDE   | SDW-37916   | High     | 291098  | 774-130  | SW corner of 32nd Ave NW/NW 63rd St             | No crossing provided at T-intersection. (provide at least one) | Mid      | 1                            | N/A          |
| 32ND AVE NW BETWEEN NW 63RD ST AND NW 64TH S ST, E SIDE   | SDW-1507    | High     | 291097  | 774-130  | SE corner of 32nd Ave NW/NW 64th S St           | One crossing is provided at T-intersection                     | Low      | 1                            | N/A          |
| 32ND AVE NW BETWEEN NW 63RD ST AND NW 64TH S ST, E SIDE   | SDW-1507    | Low      | 291097  | 774-130  | NE corner of 32nd Ave NW/NW 63rd St             | Diagonal ramp provided.  | Low      | 1                            | No           |
| 32ND AVE NW BETWEEN NW 63RD ST AND NW 64TH S ST, W SIDE   | SDW-1506    | Low      | 291096  | 774-130  | NW corner of 32nd Ave NW/NW 63rd St             | No crossing provided at T-intersection. (provide at least one) | Mid      | 1                            | N/A          |
| 32ND AVE NW BETWEEN NW 64TH N ST AND NW 65TH ST, E SIDE   | SDW-1504    | High     | 291093  | 774-130  | SE corner of 32nd Ave NW/NW 65th St             | Diagonal ramp provided.  | Low      | 1                            | No           |
| 32ND AVE NW BETWEEN NW 64TH N ST AND NW 65TH ST, E SIDE   | SDW-1504    | Low      | 291093  | 774-130  | NE corner of 32nd Ave NW/NW 64th St, North side | Diagonal ramp provided.  | Low      | 1                            | No           |
| 32ND AVE NW BETWEEN NW 64TH N ST AND NW 65TH ST, W SIDE   | SDW-1503    | High     | 291092  | 774-130  | SW corner of 32nd Ave NW/NW 65th St             | No ramp provided crossing NW 65th St                           | High     | 1                            | N/A          |
| 32ND AVE NW BETWEEN NW 64TH N ST AND NW 65TH ST, W SIDE   | SDW-1503    | Low      | 291092  | 774-130  | NW corner of 32nd Ave NW/NW 64th St, North side | No crossing provided at T-intersection. (provide at least one) | Mid      | 1                            | N/A          |
| 32ND AVE NW BETWEEN NW 64TH S ST AND NW 64TH N ST, E SIDE | SDW-1505    | High     | 291095  | 774-130  | SE corner of 32nd Ave NW/NW 64th St, North side | Diagonal ramp provided.  | Low      | 1                            | No           |
| 32ND AVE NW BETWEEN NW 64TH S ST AND NW 64TH N ST, W SIDE | SDW-37915   | High     | 291094  | 774-130  | SW corner of 32nd Ave NW/NW 64th St, North side | No crossing provided at T-intersection. (provide at least one) | Mid      | 1                            | N/A          |
| 32ND AVE NW BETWEEN NW 65TH ST AND NW 66TH ST, E SIDE     | SDW-37914   | Low      | 291091  | 774-130  | NE corner of 32nd Ave NW/NW 65th St             | No ramp provided crossing NW 65th St                           | High     | 1                            | N/A          |
| 32ND AVE NW BETWEEN NW 65TH ST AND NW 66TH ST, W SIDE     | SDW-1502    | Low      | 291090  | 774-130  | NW corner of 32nd Ave NW/NW 65th St             | Ramp provided  | Low      | 1                            | No           |
| 32ND AVE NW BETWEEN NW 67TH N ST AND NW 68TH S ST, E SIDE | SDW-1498    | Low      | 291085  | 774-130  | NE corner of 32nd Ave NW/NW 67th N St           | Ramp provided  | No       | 0                            | Yes          |
| 32ND AVE NW BETWEEN NW 67TH N ST AND NW 68TH S ST, W SIDE | SDW-37912   | Low      | 291084  | 774-130  | NW corner of 32nd Ave NW/NW 67th N St           | No crossing provided at T-intersection. (provide at least one) | Mid      | 1                            | N/A          |
| 32ND AVE NW BETWEEN NW 67TH S ST AND NW 67TH N ST, E SIDE | SDW-37913   | High     | 291087  | 774-130  | SE corner of 32nd Ave NW/NW 67th N St           | Ramp provided  | No       | 0                            | Yes          |
| 32ND AVE NW BETWEEN NW 67TH S ST AND NW 67TH N ST, W SIDE | SDW-1499    | High     | 291086  | 774-130  | SW corner of 32nd Ave NW/NW 67th N St           | No crossing provided at T-intersection. (provide at least one) | Mid      | 1                            | N/A          |
| 32ND AVE NW BETWEEN NW 68TH N ST AND NW 69TH ST, E SIDE   | SDW-1495    | High     | 291081  | 774-130  | SE corner of 32nd Ave NW/NW 69th St             | No ramp provided crossing NW 69th St                           | High     | 1                            | N/A          |
| 32ND AVE NW BETWEEN NW 68TH N ST AND NW 69TH ST, W SIDE   | SDW-1495    | Low      | 291081  | 774-130  | NE corner of 32nd Ave NW/NW 68th St             | No crossing provided at T-intersection. (provide at least one) | Mid      | 1                            | N/A          |
| 32ND AVE NW BETWEEN NW 68TH N ST AND NW 69TH ST, W SIDE   | SDW-37911   | High     | 291080  | 774-130  | SW corner of 32nd Ave NW/NW 69th St             | No ramp provided crossing NW 69th St                           | High     | 1                            | N/A          |
| 32ND AVE NW BETWEEN NW 68TH S ST AND NW 68TH N ST, E SIDE | SDW-1497    | High     | 291083  | 774-130  | SE corner of 32nd Ave NW/NW 68th St             | No crossing provided at T-intersection. (provide at least one) | Mid      | 1                            | N/A          |
| 32ND AVE NW BETWEEN NW 68TH S ST AND NW 68TH N ST, W SIDE | SDW-1496    | Low      | 291082  | 774-130  | NW corner of 32nd Ave NW/NW 69th S St           | One crossing is provided at T-intersection                     | Low      | 1                            | N/A          |
| 32ND AVE NW BETWEEN NW 69TH ST AND NW 70TH ST, E SIDE     | SDW-1494    | High     | 291079  | 774-130  | SE corner of 32nd Ave NW/NW 70th St             | No ramp provided crossing NW 70th St                           | High     | 0                            | N/A          |
| 32ND AVE NW BETWEEN NW 69TH ST AND NW 70TH ST, E SIDE     | SDW-1494    | High     | 291079  | 776-151  | SE corner of 32nd Ave NW/NW 70th St             | No ramp provided crossing NW 70th St                           | High     | 1                            | N/A          |
| 32ND AVE NW BETWEEN NW 69TH ST AND NW 70TH ST, E SIDE     | SDW-1494    | Low      | 291079  | 774-130  | NE corner of 32nd Ave NW/NW 69th St             | No ramp provided crossing NW 69th St                           | High     | 1                            | N/A          |
| 32ND AVE NW BETWEEN NW 69TH ST AND NW 70TH ST, W SIDE     | SDW-1493    | High     | 291078  | 774-130  | SW corner of 32nd Ave NW/NW 70th St             | No ramp provided crossing NW 70th St                           | High     | 0                            | N/A          |
| 32ND AVE NW BETWEEN NW 69TH ST AND NW 70TH ST, W SIDE     | SDW-1493    | High     | 291078  | 776-151  | SW corner of 32nd Ave NW/NW 70th St             | No ramp provided crossing NW 70th St                           | High     | 1                            | N/A          |
| 32ND AVE NW BETWEEN NW 69TH ST AND NW 70TH ST, W SIDE     | SDW-1493    | Low      | 291078  | 774-130  | NW corner of 32nd Ave NW/NW 69th St             | No ramp provided crossing NW 69th St                           | High     | 1                            | N/A          |
| 32ND AVE NW BETWEEN NW 70TH ST AND NW 71ST ST, E SIDE     | SDW-1492    | High     | 291077  | 774-130  | SE corner of 32nd Ave NW/NW 71st St             | No ramp provided crossing NW 71st St                           | High     | 0                            | N/A          |
| 32ND AVE NW BETWEEN NW 70TH ST AND NW 71ST ST, E SIDE     | SDW-1492    | Low      | 291077  | 774-130  | NE corner of 32nd Ave NW/NW 70th St             | No ramp provided crossing NW 70th St                           | High     | 0                            | N/A          |
| 32ND AVE NW BETWEEN NW 70TH ST AND NW 71ST ST, E SIDE     | SDW-1492    | High     | 291077  | 776-151  | SE corner of 32nd Ave NW/NW 71st St             | No ramp provided crossing NW 71st St                           | High     | 1                            | N/A          |
| 32ND AVE NW BETWEEN NW 70TH ST AND NW 71ST ST, E SIDE     | SDW-1492    | Low      | 291077  | 776-151  | NE corner of 32nd Ave NW/NW 70th St             | No ramp provided crossing NW 70th St                           | High     | 1                            | N/A          |
| 32ND AVE NW BETWEEN NW 70TH ST AND NW 71ST ST, W SIDE     | SDW-37910   | High     | 291076  | 774-130  | SW corner of 32nd Ave NW/NW 71st St             | No ramp provided crossing NW 71st St                           | High     | 0                            | N/A          |
| 32ND AVE NW BETWEEN NW 70TH ST AND NW 71ST ST, W SIDE     | SDW-37910   | Low      | 291076  | 774-130  | NW corner of 32nd Ave NW/NW 70th St             | No ramp provided crossing NW 70th St                           | High     | 0                            | N/A          |
| 32ND AVE NW BETWEEN NW 70TH ST AND NW 71ST ST, W SIDE     | SDW-37910   | High     | 291076  | 776-151  | SW corner of 32nd Ave NW/NW 71st St             | No ramp provided crossing NW 71st St                           | High     | 1                            | N/A          |
| 32ND AVE NW BETWEEN NW 70TH ST AND NW 71ST ST, W SIDE     | SDW-37910   | Low      | 291076  | 776-151  | NW corner of 32nd Ave NW/NW 70th St             | No ramp provided crossing NW 70th St                           | High     | 1                            | N/A          |
| 32ND AVE NW BETWEEN NW 71ST ST AND NW 72ND ST, E SIDE     | SDW-1491    | High     | 291075  | 774-130  | SE corner of 32nd Ave NW/NW 72nd St             | No ramp provided crossing NW 72nd St                           | High     | 0                            | N/A          |
| 32ND AVE NW BETWEEN NW 71ST ST AND NW 72ND ST, E SIDE     | SDW-1491    | Low      | 291075  | 774-130  | NE corner of 32nd Ave NW/NW 71st St             | No ramp provided crossing NW 71st St                           | High     | 0                            | N/A          |
| 32ND AVE NW BETWEEN NW 71ST ST AND NW 72ND ST, E SIDE     | SDW-1491    | high     | 291075  | 776-151  | SE corner of 32nd Ave NW/NW 72nd St             | No ramp provided crossing NW 72nd St                           | High     | 1                            | N/A          |
| 32ND AVE NW BETWEEN NW 71ST ST AND NW 72ND ST, E SIDE     | SDW-1491    | Low      | 291075  | 776-151  | NE corner of 32nd Ave NW/NW 71st St             | No ramp provided crossing NW 71st St                           | High     | 1                            | N/A          |
| 32ND AVE NW BETWEEN NW 71ST ST AND NW 72ND ST, W SIDE     | SDW-1490    | Low      | 291074  | 774-130  | NW corner of 32nd Ave NW/NW 71st St             | No ramp provided crossing NW 71st St                           | High     | 0                            | N/A          |
| 32ND AVE NW BETWEEN NW 71ST ST AND NW 72ND ST, W SIDE     | SDW-1490    | High     | 291074  | 774-130  | SW corner of 32nd Ave NW/NW 72nd St             | No ramp provided crossing NW 72nd St                           | High     | 1                            | N/A          |
| 32ND AVE NW BETWEEN NW 71ST ST AND NW 72ND ST, W SIDE     | SDW-1490    | Low      | 291074  | 776-151  | NW corner of 32nd Ave NW/NW 71st St             | No ramp provided crossing NW 71st St                           | High     | 1                            | N/A          |
| 32ND AVE NW BETWEEN NW 71ST ST AND NW 72ND ST, W SIDE     | SDW-1490    | High     | 291074  | 776-151  | SW corner of 32nd Ave NW/NW 72nd St             | Not triggered by scope of work                                 | No       | 0                            | N/A          |
| 32ND AVE NW BETWEEN NW 72ND ST AND NW 73RD ST, E SIDE     | SDW-37909   | High     | 291073  | 774-130  | SE corner of 32nd Ave NW/NW 73rd St             | No ramp provided crossing NW 73rd St                           | High     | 0                            | N/A          |
| 32ND AVE NW BETWEEN NW 72ND ST AND NW 73RD ST, E SIDE     | SDW-37909   | Low      | 291073  | 774-130  | NE corner of 32nd Ave NW/NW 72nd St             | No ramp provided crossing NW 72nd St                           | High     | 0                            | N/A          |



**SDOT ADA Transition Plan Appendix 5.1a: 2013 Curb Ramp Audit Prioritized Results**

| SEGMENT DESCRIPTION   | SIDEWALK ID | LOCATION | COMPKEY | PLAN NO. | DESCRIPTION                             | FINDINGS   | PRIORITY | Number of Ramps to Construct | DW Provided? |
|---|-------------|----------|---------|----------|---|--|----------|------------------------------|--------------|
| 32ND AVE NW BETWEEN NW 72ND ST AND NW 73RD ST, E SIDE             | SDW-37909   | High     | 291073  | 776-151  | SE corner of 32nd Ave NW/NW 73rd St     | No ramp provided crossing NW 73rd St                           | High     | 1                            | N/A          |
| 32ND AVE NW BETWEEN NW 72ND ST AND NW 73RD ST, E SIDE             | SDW-37909   | Low      | 291073  | 776-151  | NE corner of 32nd Ave NW/NW 72nd St     | No ramp provided crossing NW 72nd St                           | High     | 1                            | N/A          |
| 32ND AVE NW BETWEEN NW 72ND ST AND NW 73RD ST, W SIDE             | SDW-1489    | High     | 291072  | 774-130  | SW corner of 32nd Ave NW/NW 73rd St     | No ramp provided crossing NW 73rd St                           | High     | 1                            | N/A          |
| 32ND AVE NW BETWEEN NW 72ND ST AND NW 73RD ST, W SIDE             | SDW-1489    | Low      | 291072  | 774-130  | NW corner of 32nd Ave NW/NW 72nd St     | No ramp provided crossing NW 72nd St                           | High     | 1                            | N/A          |
| 32ND AVE NW BETWEEN NW 72ND ST AND NW 73RD ST, W SIDE             | SDW-1489    | High     | 291072  | 776-151  | SW corner of 32nd Ave NW/NW 73rd St     | Not triggered by scope of work                                 | No       | 0                            | N/A          |
| 32ND AVE NW BETWEEN NW 72ND ST AND NW 73RD ST, W SIDE             | SDW-1489    | Low      | 291072  | 776-151  | NW corner of 32nd Ave NW/NW 72nd St     | Not triggered by scope of work                                 | No       | 0                            | N/A          |
| 32ND AVE NW BETWEEN NW 73RD ST AND NW 74TH ST, E SIDE             | SDW-41938   | High     | 332204  | 774-130  | SE corner of 32nd Ave NW/NW 74th St     | No ramp provided crossing NW 74th St                           | High     | 0                            | N/A          |
| 32ND AVE NW BETWEEN NW 73RD ST AND NW 74TH ST, E SIDE             | SDW-41938   | Low      | 332204  | 774-130  | NE corner of 32nd Ave NW/NW 73rd St     | No ramp provided crossing NW 73rd St                           | High     | 0                            | N/A          |
| 32ND AVE NW BETWEEN NW 73RD ST AND NW 74TH ST, E SIDE             | SDW-41938   | High     | 332204  | 776-151  | SE corner of 32nd Ave NW/NW 74th St     | No ramp provided crossing NW 74th St                           | High     | 1                            | N/A          |
| 32ND AVE NW BETWEEN NW 73RD ST AND NW 74TH ST, E SIDE             | SDW-41938   | Low      | 332204  | 776-151  | NE corner of 32nd Ave NW/NW 73rd St     | No ramp provided crossing NW 73rd St                           | High     | 1                            | N/A          |
| 32ND AVE NW BETWEEN NW 73RD ST AND NW 74TH ST, W SIDE             | SDW-39172   | High     | 291285  | 774-130  | SW corner of 32nd Ave NW/NW 74th St     | No ramp provided crossing NW 74th St                           | High     | 1                            | N/A          |
| 32ND AVE NW BETWEEN NW 73RD ST AND NW 74TH ST, W SIDE             | SDW-39172   | Low      | 291285  | 774-130  | NW corner of 32nd Ave NW/NW 73rd St     | No ramp provided crossing NW 73rd St                           | High     | 1                            | N/A          |
| 32ND AVE NW BETWEEN NW 73RD ST AND NW 74TH ST, W SIDE             | SDW-39172   | High     | 291285  | 776-151  | SW corner of 32nd Ave NW/NW 74th St     | Not triggered by scope of work                                 | No       | 0                            | N/A          |
| 32ND AVE NW BETWEEN NW 73RD ST AND NW 74TH ST, W SIDE             | SDW-39172   | Low      | 291285  | 776-151  | NW corner of 32nd Ave NW/NW 73rd St     | Not triggered by scope of work                                 | No       | 0                            | N/A          |
| 32ND AVE NW BETWEEN NW 74TH ST AND NW 75TH ST, E SIDE             | SDW-2036    | Low      | 291284  | 774-130  | NE corner of 32nd Ave NW/NW 74th St     | No ramp provided crossing NW 74th St                           | High     | 0                            | N/A          |
| 32ND AVE NW BETWEEN NW 74TH ST AND NW 75TH ST, E SIDE             | SDW-2036    | High     | 291284  | 774-130  | SE corner of 32nd Ave NW/NW 75th St     | No ramp provided crossing NW 75th St                           | High     | 1                            | N/A          |
| 32ND AVE NW BETWEEN NW 74TH ST AND NW 75TH ST, E SIDE             | SDW-2036    | Low      | 291284  | 776-151  | NE corner of 32nd Ave NW/NW 74th St     | No ramp provided crossing NW 74th St                           | High     | 1                            | N/A          |
| 32ND AVE NW BETWEEN NW 74TH ST AND NW 75TH ST, E SIDE             | SDW-2036    | High     | 291284  | 776-151  | SE corner of 32nd Ave NW/NW 75th St     | Not triggered by scope of work                                 | No       | 0                            | N/A          |
| 32ND AVE NW BETWEEN NW 74TH ST AND NW 75TH ST, W SIDE             | SDW-2035    | High     | 291283  | 774-130  | SW corner of 32nd Ave NW/NW 75th St     | No ramp provided crossing NW 75th St                           | High     | 1                            | N/A          |
| 32ND AVE NW BETWEEN NW 74TH ST AND NW 75TH ST, W SIDE             | SDW-2035    | Low      | 291283  | 774-130  | NW corner of 32nd Ave NW/NW 74th St     | No ramp provided crossing NW 74th St                           | High     | 1                            | N/A          |
| 32ND AVE NW BETWEEN NW 74TH ST AND NW 75TH ST, W SIDE             | SDW-2035    | High     | 291283  | 776-151  | SW corner of 32nd Ave NW/NW 75th St     | Not triggered by scope of work                                 | No       | 0                            | N/A          |
| 32ND AVE NW BETWEEN NW 74TH ST AND NW 75TH ST, W SIDE             | SDW-2035    | Low      | 291283  | 776-151  | NW corner of 32nd Ave NW/NW 74th St     | Not triggered by scope of work                                 | No       | 0                            | N/A          |
| 32ND AVE NW BETWEEN NW 75TH ST AND NW 77TH ST, E SIDE             | SDW-2034    | Low      | 291282  | 774-130  | NE corner of 32nd Ave NW/NW 75th St     | No ramp provided crossing NW 75th St                           | High     | 1                            | N/A          |
| 32ND AVE NW BETWEEN NW 75TH ST AND NW 77TH ST, W SIDE             | SDW-2033    | Low      | 291281  | 774-130  | NW corner of 32nd Ave NW/NW 75th St     | No ramp provided crossing NW 75th St                           | High     | 1                            | N/A          |
| 32ND AVE S BETWEEN E YESLER WAY AND S WASHINGTON ST, E SIDE       | SDW-19977   | Low      | 318009  | 774-56   | SE corner of E Yesler Way/32nd Ave S    | No ramp crossing Yesler.                                       | High     | 1                            | N/A          |
| 32ND AVE S BETWEEN E YESLER WAY AND S WASHINGTON ST, W SIDE       | SDW-41521   | Low      | 318010  | 774-56   | SW corner of E Yesler Way/32nd Ave S    | No ramp crossing Yesler.                                       | High     | 1                            | N/A          |
| 32ND AVE S BETWEEN S BRIGHTON ST AND S WILLOW ST, SW SIDE         | SDW-2039    | High     | 291288  | 774-100  | NW corner of 32nd Ave S/S Willow St     | Ramp provided  | Low      | 1                            | No           |
| 32ND AVE S BETWEEN S JUNEAU ST AND S RAYMOND ST, E SIDE           | SDW-27135   | Low      | 322555  | 777-535  | SE corner of 32nd Ave S/S Juneau St     | Unimproved sidewalk  | No       | 0                            | N/A          |
| 32ND AVE S BETWEEN S JUNEAU ST AND S RAYMOND ST, W SIDE           | SDW-18657   | Low      | 313725  | 777-535  | SW corner of 32nd Ave S/S Juneau St     | Unimproved sidewalk  | No       | 0                            | N/A          |
| 32ND AVE S BETWEEN S LANDER ST AND S MCCLELLAN ST, E SIDE         | SDW-22715   | High     | 316954  | 880-14   | NE corner of 32nd Ave S/S McClellan St  |  | High     | 1                            | N/A          |
| 32ND AVE S BETWEEN S LANDER ST AND S MCCLELLAN ST, W SIDE         | SDW-22716   | High     | 316955  | 880-14   | NW corner of 32nd Ave S/S McClellan St  |  | High     | 1                            | N/A          |
| 32ND AVE S BETWEEN S MCCLELLAN ST AND S MOUNT BAKER WB BV, E SIDE | SDW-22713   | Low      | 316952  | 880-14   | SE corner of 32nd Ave S/S McClellan St  |  | High     | 1                            | N/A          |
| 32ND AVE S BETWEEN S MCCLELLAN ST AND S MOUNT BAKER WB BV, E SIDE | SDW-22713   | High     | 316952  | 776-151  | NE corner of 32nd Ave S/S Mt Baker Blvd | Ramp provided  | Low      | 1                            | No           |
| 32ND AVE S BETWEEN S MCCLELLAN ST AND S MOUNT BAKER WB BV, W SIDE | SDW-22714   | Low      | 316953  | 880-14   | SW corner of 32nd Ave S/S McClellan St  |  | High     | 1                            | N/A          |
| 32ND AVE S BETWEEN S MCCLELLAN ST AND S MOUNT BAKER WB BV, W SIDE | SDW-22714   | High     | 316953  | 776-151  | NW corner of 32nd Ave S/S Mt Baker Blvd | Ramp provided  | Low      | 1                            | No           |
| 32ND AVE S BETWEEN S ORCAS ST AND S JUNEAU ST, E SIDE             | SDW-28372   | High     | 322556  | 777-535  | NE corner of 32nd Ave S/S Juneau St     | Unimproved sidewalk  | No       | 0                            | N/A          |
| 32ND AVE S BETWEEN S ORCAS ST AND S JUNEAU ST, W SIDE             | SDW-18658   | High     | 313726  | 777-535  | NW corner of 32nd Ave S/S Juneau St     | Unimproved sidewalk  | No       | 0                            | N/A          |
| 32ND AVE S BETWEEN S WILLOW ST AND S FRONTENAC ST, W SIDE         | SDW-23861   | Low      | 317499  | 774-100  | SW corner of 32nd Ave S/S Willow St     | Ramp provided  | Low      | 1                            | No           |
| 32ND AVE SW BETWEEN SW 100TH ST AND 31ST AVE SW, E SIDE           | SDW-42285   | Low      | 323519  | 776-151  | SE corner of 32nd Ave SW/SW 100th St    | No crossing provided at T-intersection. (provide at least one) | Mid      | 1                            | N/A          |
| 32ND AVE SW BETWEEN SW 100TH ST AND 31ST AVE SW, E SIDE           | SDW-42285   | High     | 323519  | 776-151  | NE corner of 32nd Ave SW/32nd Pl SW     | Not triggered by scope of work                                 | No       | 0                            | N/A          |
| 32ND AVE SW BETWEEN SW 100TH ST AND 31ST AVE SW, W SIDE           | SDW-28689   | Low      | 323520  | 776-151  | SW corner of 32nd Ave SW/SW 100th St    | No ramp provided crossing SW 100th St                          | High     | 1                            | N/A          |
| 32ND AVE SW BETWEEN SW 100TH ST AND 31ST AVE SW, W SIDE           | SDW-28689   | High     | 323520  | 776-151  | NW corner of 32nd Ave SW/32nd Pl SW     | Not triggered by scope of work                                 | No       | 0                            | N/A          |
| 32ND AVE SW BETWEEN SW 103RD ST AND SW 104TH ST, W SIDE           | SDW-28688   | High     | 323518  | 776-151  | NW corner of 32nd Ave SW/SW 104th St    | No ramp provided crossing SW 104th St                          | High     | 1                            | N/A          |
| 32ND AVE SW BETWEEN SW 97TH ST AND SW 100TH ST, E SIDE            | SDW-28690   | High     | 323521  | 776-151  | NE corner of 32nd Ave SW/SW 100th St    | No crossing provided at T-intersection. (provide at least one) | Mid      | 1                            | N/A          |
| 32ND AVE SW BETWEEN SW 97TH ST AND SW 100TH ST, E SIDE            | SDW-28690   | Low      | 323521  | 776-151  | SE corner of 32nd Ave SW/SW 97th St     | No crossing provided at T-intersection. (provide at least one) | Mid      | 1                            | N/A          |
| 32ND AVE SW BETWEEN SW 97TH ST AND SW 100TH ST, W SIDE            | SDW-42286   | High     | 323522  | 776-151  | NW corner of 32nd Ave SW/SW 100th St    | No ramp provided crossing SW 100th St                          | High     | 1                            | N/A          |
| 32ND AVE SW BETWEEN SW 97TH ST AND SW 100TH ST, W SIDE            | SDW-42286   | Low      | 323522  | 776-151  | SW corner of 32nd Ave SW/SW 97th St     | No crossing provided at T-intersection. (provide at least one) | Mid      | 1                            | N/A          |
| 32ND AVE W BETWEEN W MCGRAW ST AND W WHEELER ST, E SIDE           | SDW-11319   | High     | 301688  | 883-16   | E side of 32nd @ Wheeler (S)            | No opposing sidewalk   | No       | 0                            | N/A          |
| 32ND AVE W BETWEEN W WHEELER ST AND W SMITH S ST, E SIDE          | SDW-11318   | Low      | 301687  | 883-16   | E side of 32nd @ Wheeler (N)            | No crossing provided at T-intersection. (provide at least one) | Mid      | 1                            | N/A          |
| 32ND AVE W BETWEEN W WHEELER ST AND W SMITH S ST, W SIDE          | SDW-37278   | Low      | 301051  | 883-16   | NW corner of 32nd/Wheeler               | Diagonal ramp provided.  | Low      | 0                            | yes          |
| 32ND PL SW BETWEEN 32ND AVE SW AND SW 102ND ST, NW SIDE           | SDW-29178   | Low      | 323529  | 776-151  | NW corner of 32nd Ave SW/32nd Pl SW     | No ramp provided crossing 32nd Ave SW                          | High     | 1                            | N/A          |
| 33RD AVE BETWEEN E MARION ST AND E SPRING ST, E SIDE              | SDW-20311   | High     | 313018  | 887-41   | SE corner of 33rd Ave/E Spring St       | N facing ramp needed   | High     | 1                            | N/A          |
| 33RD AVE BETWEEN E SPRING ST AND E UNION ST, E SIDE               | SDW-20309   | High     | 313016  | 887-41   | NE corner of 33rd Ave/E Spring St       | S facing ramp needed   | High     | 1                            | N/A          |
| 33RD AVE BETWEEN E SPRING ST AND E UNION ST, E SIDE               | SDW-20309   | High     | 313016  | 774-199  | SE corner of E Union St/33rd Ave        | Ramp provided  | Low      | 1                            | No           |
| 33RD AVE BETWEEN E SPRING ST AND E UNION ST, W SIDE               | SDW-20308   | High     | 313015  | 774-199  | SW corner of E Union St/33rd Ave        | Ramp provided  | Low      | 1                            | No           |
| 33RD AVE BETWEEN E UNION ST AND E PIKE ST, E SIDE                 | SDW-20307   | Low      | 313014  | 774-199  | NE corner of E Union St/33rd Ave        | Ramp provided  | Low      | 1                            | No           |

**SDOT ADA Transition Plan Appendix 5.1a: 2013 Curb Ramp Audit Prioritized Results**

| SEGMENT DESCRIPTION   | SIDEWALK ID | LOCATION | COMPKEY | PLAN NO. | DESCRIPTION                             | FINDINGS  | PRIORITY | Number of Ramps to Construct | DW Provided? |
|---|-------------|----------|---------|----------|---|---|----------|------------------------------|--------------|
| 33RD AVE BETWEEN E UNION ST AND E PIKE ST, W SIDE                 | SDW-17285   | Low      | 313013  | 774-199  | NW corner of E Union St/33rd Ave        | Ramp provided   | Low      | 1                            | No           |
| 33RD AVE E BETWEEN E MADISON ST AND E HIGHLAND DR, E SIDE         | SDW-14660   | Low      | 308822  | 774-91   | NE corner of E Madison St/33rd Ave E    | No ramp provided crossing E Madison St                            | High     | 1                            | N/A          |
| 33RD AVE E BETWEEN E MADISON ST AND E HIGHLAND DR, W SIDE         | SDW-40236   | Low      | 308821  | 774-91   | NW corner of E Madison St/33rd Ave E    | No ramp provided crossing E Madison St                            | High     | 1                            | N/A          |
| 33RD AVE E BETWEEN E VALLEY ST AND E MADISON ST, E SIDE           | SDW-20235   | High     | 314435  | 774-91   | SE corner of E Madison St/33rd Ave E    | No ramp provided crossing E Madison St                            | High     | 1                            | N/A          |
| 33RD AVE E BETWEEN E VALLEY ST AND E MADISON ST, W SIDE           | SDW-20236   | High     | 314436  | 774-91   | SW corner of E Madison St/33rd Ave E    | No ramp provided crossing E Madison St                            | High     | 1                            | N/A          |
| 33RD AVE S BETWEEN DEAD END 2 AND S PLUM ST, E SIDE               | SDW-20349   | High     | 314936  | 886-10   | NE corner of 33rd/Plum                  | Ramp provided.  | No       | 0                            | Yes          |
| 33RD AVE S BETWEEN DEAD END 2 AND S PLUM ST, W SIDE               | SDW-20350   | High     | 314937  | 886-10   | NW corner of 33rd/Plum                  | Sidewalk is flush with roadway                                    | Low      | 1                            | No           |
| 33RD AVE S BETWEEN S HANFORD N ST AND S HANFORD S ST, E SIDE      | SDW-22843   | High     | 316964  | 776-145  | NE corner of 33rd Ave S/S Byron St      | Not triggered by scope of work                                    | No       | 0                            | N/A          |
| 33RD AVE S BETWEEN S HANFORD S ST AND S HORTON ST, W SIDE         | SDW-39941   | Low      | 316963  | 776-145  | SW corner of 33rd Ave S/S Byron St      | Ramp provided   | Low      | 1                            | No           |
| 33RD AVE S BETWEEN S LANDER ST AND S MCCLELLAN ST, E SIDE         | SDW-22849   | High     | 316972  | 880-14   | NE corner of 33rd Ave S/S McClellan St  | S facing ramp found, no violation                                 | Low      | 1                            | No           |
| 33RD AVE S BETWEEN S LANDER ST AND S MCCLELLAN ST, W SIDE         | SDW-39944   | High     | 316973  | 880-14   | NW corner of 33rd Ave S/S McClellan St  |   | High     | 1                            | N/A          |
| 33RD AVE S BETWEEN S LUCILE ST AND S ORCAS ST, E SIDE             | SDW-28390   | High     | 322576  | 777-535  | NE corner of 33rd Ave S/S Orcas St      | Sidewalk is flush with roadway; detectable warning could be added | No       | 0                            | No           |
| 33RD AVE S BETWEEN S LUCILE ST AND S ORCAS ST, W SIDE             | SDW-44275   | High     | 322577  | 777-535  | NW corner of 33rd Ave S/S Orcas St      | Sidewalk is flush with roadway; detectable warning could be added | No       | 0                            | No           |
| 33RD AVE S BETWEEN S MCCLELLAN ST AND S MOUNT BAKER WB BV, E SIDE | SDW-39943   | Low      | 316970  | 880-14   | SE corner of 33rd Ave S/S McClellan St  |   | High     | 1                            | N/A          |
| 33RD AVE S BETWEEN S MCCLELLAN ST AND S MOUNT BAKER WB BV, E SIDE | SDW-39943   | High     | 316970  | 776-151  | NE corner of 33rd Ave S/S Mt Baker Blvd | Diagonal ramp provided.   | Low      | 1                            | No           |
| 33RD AVE S BETWEEN S MCCLELLAN ST AND S MOUNT BAKER WB BV, W SIDE | SDW-22848   | Low      | 316971  | 880-14   | SW corner of 33rd Ave S/S McClellan St  |   | High     | 1                            | N/A          |
| 33RD AVE S BETWEEN S MCCLELLAN ST AND S MOUNT BAKER WB BV, W SIDE | SDW-22848   | High     | 316971  | 776-151  | NW corner of 33rd Ave S/S Mt Baker Blvd | Ramp provided   | Low      | 1                            | No           |
| 33RD AVE S BETWEEN S MEAD ST AND S JUNEAU ST, E SIDE              | SDW-28387   | High     | 322572  | 777-535  | NE corner of 33rd Ave S/S Juneau St     | Ramp provided.  | Low      | 1                            | No           |
| 33RD AVE S BETWEEN S MEAD ST AND S JUNEAU ST, W SIDE              | SDW-28388   | High     | 322573  | 777-535  | NW corner of 33rd Ave S/S Juneau St     | Ramp provided.  | Low      | 1                            | No           |
| 33RD AVE S BETWEEN S MOUNT BAKER EB BV AND S HANFORD N ST, E SIDE | SDW-22845   | Low      | 316966  | 776-151  | SE corner of 33rd Ave S/S Mt Baker Blvd | No sidewalk present   | No       | 0                            | N/A          |
| 33RD AVE S BETWEEN S MOUNT BAKER EB BV AND S HANFORD N ST, W SIDE | SDW-39942   | Low      | 316967  | 776-151  | SW corner of 33rd Ave S/S Mt Baker Blvd | Ramp provided   | Low      | 1                            | No           |
| 33RD AVE S BETWEEN S ORCAS ST AND S MEAD ST, E SIDE               | SDW-44274   | Low      | 322574  | 777-535  | SE corner of 33rd Ave S/S Orcas St      | Sidewalk is flush with roadway; detectable warning could be added | No       | 0                            | No           |
| 33RD AVE S BETWEEN S ORCAS ST AND S MEAD ST, W SIDE               | SDW-28389   | Low      | 322575  | 777-535  | SW corner of 33rd Ave S/S Orcas St      | Sidewalk is flush with roadway; detectable warning could be added | No       | 0                            | No           |
| 33RD AVE S BETWEEN S PLUM ST AND S DOSE TER, E SIDE               | SDW-20348   | Low      | 314934  | 886-10   | SE corner of 33rd/Plum                  | Ramp provided.  | No       | 0                            | Yes          |
| 33RD AVE S BETWEEN S PLUM ST AND S DOSE TER, W SIDE               | SDW-40477   | Low      | 314935  | 886-10   | SW corner of 33rd/Plum                  | No ramp provided crossing Plum                                    | High     | 1                            | N/A          |
| 33RD AVE SW BETWEEN SW 100TH ST AND SW 102ND W ST, E SIDE         | SDW-29299   | Low      | 323533  | 776-151  | SE corner of 33rd Ave SW/SW 100th St    | No ramp provided crossing SW 100th St                             | High     | 1                            | N/A          |
| 33RD AVE SW BETWEEN SW 100TH ST AND SW 102ND W ST, E SIDE         | SDW-29299   | High     | 323533  | 776-151  | NE corner of 33rd Ave SW/SW 102nd St    | No opposing sidewalk  | No       | 0                            | N/A          |
| 33RD AVE SW BETWEEN SW 100TH ST AND SW 102ND W ST, W SIDE         | SDW-43104   | Low      | 323773  | 776-151  | SW corner of 33rd Ave SW/SW 100th St    | No ramp provided crossing SW 100th St                             | High     | 1                            | N/A          |
| 33RD AVE SW BETWEEN SW 100TH ST AND SW 102ND W ST, W SIDE         | SDW-43104   | High     | 323773  | 776-151  | NW corner of 33rd Ave SW/SW 102nd St    | No opposing sidewalk  | No       | 0                            | N/A          |
| 33RD AVE SW BETWEEN SW 102ND ST AND SW 104TH ST, W SIDE           | SDW-29298   | High     | 323532  | 776-151  | NW corner of 33rd Ave SW/SW 104th St    | No opposing sidewalk  | No       | 0                            | N/A          |
| 33RD AVE SW BETWEEN SW 97TH ST AND SW 100TH ST, E SIDE            | SDW-27030   | High     | 323774  | 776-151  | NE corner of 33rd Ave SW/SW 100th St    | No ramp provided crossing SW 100th St                             | High     | 1                            | N/A          |
| 33RD AVE SW BETWEEN SW 97TH ST AND SW 100TH ST, E SIDE            | SDW-27030   | Low      | 323774  | 776-151  | SE corner of 33rd Ave SW/SW 97th St     | No crossing provided at T-intersection. (provide at least one)    | Mid      | 1                            | N/A          |
| 33RD AVE SW BETWEEN SW 97TH ST AND SW 100TH ST, W SIDE            | SDW-29605   | High     | 328161  | 776-151  | NW corner of 33rd Ave SW/SW 100th St    | No ramp provided crossing SW 100th St                             | High     | 1                            | N/A          |
| 33RD AVE SW BETWEEN SW 97TH ST AND SW 100TH ST, W SIDE            | SDW-29605   | Low      | 328161  | 776-151  | SW corner of 33rd Ave SW/SW 97th St     | No crossing provided at T-intersection. (provide at least one)    | Mid      | 1                            | N/A          |
| 33RD AVE W BETWEEN W WHEELER ST AND W SMITH ST, E SIDE            | SDW-9155    | Low      | 301313  | 888-68   | SE corner of 33rd/Smith                 | Diagonal ramp provided.   | Low      | 0                            | No           |
| 34TH AVE BETWEEN E SPRING ST AND E UNION ST, E SIDE               | SDW-40745   | High     | 313044  | 774-199  | SE corner of E Union St/34th Ave        | Companion ramp not installed                                      | High     | 1                            | N/A          |
| 34TH AVE BETWEEN E SPRING ST AND E UNION ST, W SIDE               | SDW-20453   | High     | 313043  | 774-199  | SW corner of E Union St/34th Ave        | Ramp provided   | Low      | 1                            | No           |
| 34TH AVE BETWEEN E UNION ST AND E PIKE ST, E SIDE                 | SDW-20452   | Low      | 313042  | 774-199  | NE corner of E Union St/34th Ave        | Ramp provided   | Low      | 1                            | No           |
| 34TH AVE BETWEEN E UNION ST AND E PIKE ST, W SIDE                 | SDW-20451   | Low      | 313041  | 774-199  | NW corner of E Union St/34th Ave        | Ramp provided   | Low      | 1                            | No           |
| 34TH AVE E BETWEEN E WARD ST AND E MADISON ST, E SIDE             | SDW-20237   | High     | 314438  | 774-91   | SE corner of E Madison St/34th Ave E    | No crossing provided at T-intersection. (provide at least one)    | Mid      | 1                            | N/A          |
| 34TH AVE E BETWEEN E WARD ST AND E MADISON ST, W SIDE             | SDW-40530   | High     | 314437  | 774-91   | SW corner of E Madison St/34th Ave E    | No crossing provided at T-intersection. (provide at least one)    | Mid      | 1                            | N/A          |
| 34TH AVE NW BETWEEN NW 54TH ST AND NW MARKET ST, E SIDE           | SDW-2201    | Low      | 291389  | 774-239  | NE corner of 34th Ave NW/NW 54th St     | Unimproved sidewalk   | No       | 0                            | N/A          |
| 34TH AVE NW BETWEEN NW 54TH ST AND NW MARKET ST, E SIDE           | SDW-2201    | Low      | 291389  | 774-239  | NE corner of 34th Ave NW/NW 54th St     | Unimproved sidewalk   | No       | 0                            | N/A          |
| 34TH AVE NW BETWEEN NW 54TH ST AND NW MARKET ST, W SIDE           | SDW-34786   | Low      | 333603  | 774-239  | NW corner of 34th Ave NW/NW 54th St     | No curb present   | No       | 0                            | N/A          |
| 34TH AVE S BETWEEN S LANDER ST AND S MCCLELLAN ST, E SIDE         | SDW-39946   | High     | 316980  | 880-14   | NE corner of 34th Ave S/S McClellan St  |   | High     | 1                            | N/A          |
| 34TH AVE S BETWEEN S LANDER ST AND S MCCLELLAN ST, W SIDE         | SDW-22855   | High     | 316981  | 880-14   | NW corner of 34th Ave S/S McClellan St  | S facing ramp found, no violation                                 | Low      | 1                            | No           |
| 34TH AVE S BETWEEN S MCCLELLAN ST AND S MOUNT BAKER WB BV, E SIDE | SDW-22864   | Low      | 316993  | 880-14   | SE corner of 34th Ave S/S McClellan St  |   | High     | 1                            | N/A          |
| 34TH AVE S BETWEEN S MCCLELLAN ST AND S MOUNT BAKER WB BV, W SIDE | SDW-22860   | Low      | 316988  | 880-14   | SW corner of 34th Ave S/S McClellan St  | N facing ramp found, no violation                                 | Low      | 1                            | No           |
| 34TH AVE SW BETWEEN SW 100TH ST AND SW 102ND ST, E SIDE           | SDW-29732   | High     | 328170  | 776-151  | NE corner of 34th Ave SW/SW 102nd St    | No ramp provided crossing SW 102nd St                             | High     | 1                            | N/A          |
| 34TH AVE SW BETWEEN SW 100TH ST AND SW 102ND ST, E SIDE           | SDW-29732   | Low      | 328170  | 776-151  | SE corner of 34th Ave SW/SW 100th St    | Diagonal ramp provided.   | Low      | 0                            | No           |
| 34TH AVE SW BETWEEN SW 100TH ST AND SW 102ND ST, E SIDE           | SDW-29732   | Low      | 328170  | 776-146  | SE corner of 34th Ave SW/SW 100th St    | Diagonal ramp provided.   | Low      | 0                            | No           |
| 34TH AVE SW BETWEEN SW 100TH ST AND SW 102ND ST, E SIDE           | SDW-29732   | Low      | 328170  | 776-150  | SE corner of 34th Ave SW/SW 100th St    | Diagonal ramp provided  | Low      | 1                            | No           |
| 34TH AVE SW BETWEEN SW 100TH ST AND SW 102ND ST, W SIDE           | SDW-29733   | Low      | 328171  | 776-146  | SW corner of 34th Ave SW/SW 100th St    | No ramp provided crossing SW 100th St                             | High     | 0                            | N/A          |

**SDOT ADA Transition Plan Appendix 5.1a: 2013 Curb Ramp Audit Prioritized Results**

| SEGMENT DESCRIPTION  | SIDEWALK ID | LOCATION | COMPKEY | PLAN NO. | DESCRIPTION                             | FINDINGS   | PRIORITY | Number of Ramps to Construct | DW Provided? |
|--|-------------|----------|---------|----------|---|--|----------|------------------------------|--------------|
| 34TH AVE SW BETWEEN SW 100TH ST AND SW 102ND ST, W SIDE    | SDW-29733   | Low      | 328171  | 776-151  | SW corner of 34th Ave SW/SW 100th St    | No ramp provided crossing SW 100th St                          | High     | 1                            | N/A          |
| 34TH AVE SW BETWEEN SW 100TH ST AND SW 102ND ST, W SIDE    | SDW-29733   | High     | 328171  | 776-151  | NW corner of 34th Ave SW/SW 102nd St    | Not triggered by scope of work                                 | No       | 0                            | N/A          |
| 34TH AVE SW BETWEEN SW 102ND ST AND SW 104TH W ST, E SIDE  | SDW-29730   | Low      | 328168  | 776-151  | SE corner of 34th Ave SW/SW 102nd St    | No ramp provided crossing SW 102nd St                          | High     | 1                            | N/A          |
| 34TH AVE SW BETWEEN SW 102ND ST AND SW 104TH W ST, W SIDE  | SDW-29731   | Low      | 328169  | 776-151  | SW corner of 34th Ave SW/SW 102nd St    | Not triggered by scope of work                                 | No       | 0                            | N/A          |
| 34TH AVE SW BETWEEN SW 97TH ST AND SW 100TH ST, E SIDE     | SDW-39808   | High     | 328172  | 776-151  | NE corner of 34th Ave SW/SW 100th St    | No ramp provided crossing SW 100th St                          | High     | 0                            | N/A          |
| 34TH AVE SW BETWEEN SW 97TH ST AND SW 100TH ST, E SIDE     | SDW-39808   | High     | 328172  | 776-146  | NE corner of 34th Ave SW/SW 100th St    | No ramp provided crossing SW 100th St                          | High     | 0                            | N/A          |
| 34TH AVE SW BETWEEN SW 97TH ST AND SW 100TH ST, E SIDE     | SDW-39808   | High     | 328172  | 776-150  | NE corner of 34th Ave SW/SW 100th St    | NO ramp provided crossing 100th                                | High     | 1                            | N/A          |
| 34TH AVE SW BETWEEN SW 97TH ST AND SW 100TH ST, E SIDE     | SDW-39808   | Low      | 328172  | 776-150  | SE corner of 34th Ave SW/SW 97th St     | Diagonal ramp provided   | Low      | 1                            | No           |
| 34TH AVE SW BETWEEN SW 97TH ST AND SW 100TH ST, W SIDE     | SDW-29734   | Low      | 328173  | 776-150  | SW corner of 34th Ave SW/SW 97th St     | Companion ramp not installed.                                  | High     | 1                            | N/A          |
| 34TH AVE SW BETWEEN SW 97TH ST AND SW 100TH ST, W SIDE     | SDW-29734   | High     | 328173  | 776-150  | NW corner of 34th Ave SW/SW 100th St    | Diagonal ramp provided   | Low      | 0                            | No           |
| 34TH AVE SW BETWEEN SW 97TH ST AND SW 100TH ST, W SIDE     | SDW-29734   | High     | 328173  | 776-146  | NW corner of 34th Ave SW/SW 100th St    | Diagonal ramp provided.  | Low      | 0                            | No           |
| 34TH AVE SW BETWEEN SW 97TH ST AND SW 100TH ST, W SIDE     | SDW-29734   | High     | 328173  | 776-151  | NW corner of 34th Ave SW/SW 100th St    | Diagonal ramp provided.  | Low      | 1                            | No           |
| 34TH AVE SW BETWEEN SW 97TH ST AND SW 100TH ST, W SIDE     | SDW-29734   | High     | 328173  | 776-151  | NW corner of 34th Ave SW/SW 100th St    | Diagonal ramp provided.  | Low      | 1                            | No           |
| 34TH AVE SW BETWEEN SW ROXBURY ST AND SW 97TH ST, E SIDE   | SDW-29735   | High     | 328174  | 776-150  | NE corner of 34th Ave SW/SW 97th St     | Diagonal ramp provided   | Low      | 1                            | No           |
| 34TH AVE SW BETWEEN SW ROXBURY ST AND SW 97TH ST, W SIDE   | SDW-39809   | High     | 328175  | 776-150  | NW corner of 34th Ave SW/SW 97th St     | Companion ramp not installed.                                  | High     | 1                            | N/A          |
| 34TH CT S BETWEEN S JUNEAU ST AND DEAD END, E SIDE         | SDW-42487   | Low      | 322823  | 777-535  | SE corner of 34th Ct S/S Juenau St      | Ramp provided.   | Low      | 1                            | No           |
| 34TH CT S BETWEEN S JUNEAU ST AND DEAD END, W SIDE         | SDW-28746   | Low      | 322824  | 777-535  | SW corner of 34th Ct S/S Juenau St      | Ramp provided.   | Low      | 1                            | No           |
| 35TH AVE BETWEEN E ALDER ST AND DEAD END, E SIDE           | SDW-23041   | Low      | 318032  | 880-8    | NE corner of Alder/35th                 | No crossing provided at T-intersection. (provide at least one) | Mid      | 1                            | N/A          |
| 35TH AVE BETWEEN E ALDER ST AND DEAD END, W SIDE           | SDW-23040   | Low      | 318031  | 880-8    | NW corner of Alder/35th                 | No crossing provided at T-intersection. (provide at least one) | Mid      | 1                            | N/A          |
| 35TH AVE NE BETWEEN 33RD PL NE AND NE 120TH ST, E SIDE     | SDW-1180    | High     | 290472  | 774-91   | SE corner of 35th Ave NE/NE 120th St    | No ramp provided crossing NE 120th St                          | High     | 1                            | N/A          |
| 35TH AVE NE BETWEEN 33RD PL NE AND NE 120TH ST, W SIDE     | SDW-1179    | High     | 290471  | 774-91   | SW corner of 35th Ave NE/NE 120th St    | No ramp provided crossing NE 120th St                          | High     | 1                            | N/A          |
| 35TH AVE NE BETWEEN 33RD PL NE AND NE 120TH ST, W SIDE     | SDW-1179    | Low      | 290471  | 774-91   | NW corner of 35th Ave NE/33rd Pl NE     | No ramp provided crossing 33rd Pl NE                           | High     | 1                            | N/A          |
| 35TH AVE NE BETWEEN 34TH AVE NE AND 33RD PL NE, W SIDE     | SDW-1181    | High     | 290473  | 774-91   | SW corner of 35th Ave NE/33rd Pl NE     | No ramp provided crossing 33rd Pl NE                           | High     | 1                            | N/A          |
| 35TH AVE NE BETWEEN 34TH AVE NE AND 33RD PL NE, W SIDE     | SDW-1181    | Low      | 290473  | 774-91   | NW corner of 35th Ave NE/34th Ave NE    | No ramp provided crossing 34th Ave NE                          | High     | 1                            | N/A          |
| 35TH AVE NE BETWEEN ERICKSON PL NE AND NE 137TH ST, E SIDE | SDW-1798    | Low      | 291456  | 774-91   | SE corner of Erickson Pl NE/35th Ave NE | No ramp provided crossing 35th Ave NE                          | High     | 1                            | N/A          |
| 35TH AVE NE BETWEEN ERICKSON PL NE AND NE 137TH ST, W SIDE | SDW-1797    | Low      | 291455  | 774-91   | NW corner of 35th Ave NE/NE 135th St    | No ramp provided crossing NE 135th St                          | High     | 1                            | N/A          |
| 35TH AVE NE BETWEEN ERICKSON PL NE AND NE 137TH ST, W SIDE | SDW-1797    | High     | 291455  | 774-91   | SW corner of 35th Ave NE/NE 137th St    | Diagonal ramp provided.  | Low      | 1                            | Yes          |
| 35TH AVE NE BETWEEN NE 100TH ST AND NE 103RD ST, E SIDE    | SDW-2213    | High     | 291405  | 774-91   | SE corner of 35th Ave NE/NE 103rd St    | No ramp provided crossing NE 100th St                          | High     | 1                            | N/A          |
| 35TH AVE NE BETWEEN NE 100TH ST AND NE 103RD ST, W SIDE    | SDW-2212    | Low      | 291404  | 774-91   | NW corner of 35th Ave NE/NE 100th St    | No crossing provided at T-intersection. (provide at least one) | Mid      | 1                            | N/A          |
| 35TH AVE NE BETWEEN NE 100TH ST AND NE 103RD ST, W SIDE    | SDW-2212    | Low      | 291404  | 774-91   | NW corner of 35th Ave NE/NE 100th St    | A ramp exists but appears not to be compliant                  | Low      | 1                            | No           |
| 35TH AVE NE BETWEEN NE 103RD ST AND NE 104TH ST, E SIDE    | SDW-35029   | Low      | 291403  | 774-91   | NE corner of 35th Ave NE/NE 103rd St    | No crossing provided at T-intersection. (provide at least one) | Mid      | 1                            | N/A          |
| 35TH AVE NE BETWEEN NE 103RD ST AND NE 104TH ST, W SIDE    | SDW-2211    | High     | 291402  | 774-91   | SW corner of 35th Ave NE/NE 104th St    | No ramp provided crossing NE 104th St                          | High     | 1                            | N/A          |
| 35TH AVE NE BETWEEN NE 104TH ST AND NE 105TH ST, E SIDE    | SDW-1782    | High     | 291438  | 774-91   | SE corner of 35th Ave NE/NE 105th St    | Ramp provided  | Low      | 1                            | No           |
| 35TH AVE NE BETWEEN NE 104TH ST AND NE 105TH ST, W SIDE    | SDW-2159    | High     | 291337  | 774-91   | SW corner of 35th Ave NE/NE 105th St    | No ramp provided crossing NE 105th St                          | High     | 1                            | N/A          |
| 35TH AVE NE BETWEEN NE 104TH ST AND NE 105TH ST, W SIDE    | SDW-2159    | Low      | 291337  | 774-91   | NW corner of 35th Ave NE/NE 104th St    | No ramp provided crossing NE 104th St                          | High     | 1                            | N/A          |
| 35TH AVE NE BETWEEN NE 105TH ST AND NE 110TH ST, E SIDE    | SDW-2158    | High     | 291336  | 774-91   | SE corner of 35th Ave NE/NE 110th St    | No ramp provided crossing NE 110th St                          | High     | 1                            | N/A          |
| 35TH AVE NE BETWEEN NE 105TH ST AND NE 110TH ST, E SIDE    | SDW-2158    | Low      | 291336  | 774-91   | NE corner of 35th Ave NE/NE 105th St    | Ramp provided  | No       | 0                            | Yes          |
| 35TH AVE NE BETWEEN NE 105TH ST AND NE 110TH ST, W SIDE    | SDW-2157    | Low      | 291335  | 774-91   | NW corner of 35th Ave NE/NE 105th St    | Ramp provided  | Low      | 1                            | No           |
| 35TH AVE NE BETWEEN NE 105TH ST AND NE 110TH ST, W SIDE    | SDW-2157    | High     | 291335  | 774-91   | SW corner of 35th Ave NE/NE 110th St    | Ramp provided  | No       | 0                            | Yes          |
| 35TH AVE NE BETWEEN NE 105TH ST AND NE 110TH ST, W SIDE    | SDW-2156    | Low      | 291334  | 774-91   | NE corner of 35th Ave NE/NE 110th St    | Ramp provided  | Low      | 1                            | No           |
| 35TH AVE NE BETWEEN NE 110TH ST AND NE 113TH ST, W SIDE    | SDW-2155    | Low      | 291333  | 774-91   | NW corner of 35th Ave NE/NE 110th St    | Diagonal ramp provided.  | Low      | 1                            | No           |
| 35TH AVE NE BETWEEN NE 113TH ST AND NE 115TH ST, E SIDE    | SDW-2154    | High     | 291332  | 774-91   | SE corner of 35th Ave NE/NE 115th St    | No ramp provided crossing NE 115th St                          | High     | 1                            | N/A          |
| 35TH AVE NE BETWEEN NE 113TH ST AND NE 115TH ST, W SIDE    | SDW-36690   | High     | 290477  | 774-91   | SW corner of 35th Ave NE/NE 115th St    | No ramp provided crossing NE 115th St                          | High     | 1                            | N/A          |
| 35TH AVE NE BETWEEN NE 115TH ST AND 34TH AVE NE, E SIDE    | SDW-1183    | Low      | 290476  | 774-91   | NE corner of 35th Ave NE/NE 115th St    | No ramp provided crossing NE 115th St                          | High     | 1                            | N/A          |
| 35TH AVE NE BETWEEN NE 115TH ST AND 34TH AVE NE, W SIDE    | SDW-1182    | Low      | 290475  | 774-91   | NW corner of 35th Ave NE/NE 115th St    | No ramp provided crossing NE 115th St                          | High     | 1                            | N/A          |
| 35TH AVE NE BETWEEN NE 115TH ST AND 34TH AVE NE, W SIDE    | SDW-1182    | High     | 290475  | 774-91   | SW corner of 35th Ave NE/34th Ave NE    | Ramp provided  | Low      | 1                            | No           |
| 35TH AVE NE BETWEEN NE 120TH ST AND NE 123RD ST, E SIDE    | SDW-36213   | High     | 290470  | 774-91   | SE corner of 35th Ave NE/NE 123rd St    | No ramp provided crossing NE 123rd St                          | High     | 1                            | N/A          |
| 35TH AVE NE BETWEEN NE 120TH ST AND NE 123RD ST, E SIDE    | SDW-36213   | Low      | 290470  | 774-91   | NE corner of 35th Ave NE/NE 120th St    | No ramp provided crossing NE 120th St                          | High     | 1                            | N/A          |
| 35TH AVE NE BETWEEN NE 120TH ST AND NE 123RD ST, W SIDE    | SDW-1178    | High     | 290469  | 774-91   | SW corner of 35th Ave NE/NE 123rd St    | No ramp provided crossing NE 123rd St                          | High     | 1                            | N/A          |
| 35TH AVE NE BETWEEN NE 120TH ST AND NE 123RD ST, W SIDE    | SDW-1178    | Low      | 290469  | 774-91   | NW corner of 35th Ave NE/NE 120th St    | No ramp provided crossing NE 120th St                          | High     | 1                            | N/A          |
| 35TH AVE NE BETWEEN NE 123RD ST AND NE 125TH ST, E SIDE    | SDW-2006    | Low      | 291466  | 774-91   | NE corner of 35th Ave NE/NE 123rd St    | No ramp provided crossing NE 123rd St                          | High     | 1                            | N/A          |
| 35TH AVE NE BETWEEN NE 123RD ST AND NE 125TH ST, E SIDE    | SDW-2006    | High     | 291466  | 774-91   | SE corner of 35th Ave NE/NE 125th St    | Diagonal ramp provided.  | Low      | 1                            | Yes          |
| 35TH AVE NE BETWEEN NE 123RD ST AND NE 125TH ST, W SIDE    | SDW-2005    | Low      | 291465  | 774-91   | NW corner of 35th Ave NE/NE 123rd St    | No ramp provided crossing NE 123rd St                          | High     | 1                            | N/A          |
| 35TH AVE NE BETWEEN NE 123RD ST AND NE 125TH ST, W SIDE    | SDW-2005    | High     | 291465  | 774-91   | SW corner of 35th Ave NE/NE 125th St    | Diagonal ramp provided.  | Low      | 1                            | Yes          |
| 35TH AVE NE BETWEEN NE 125TH ST AND NE 130TH S ST, E SIDE  | SDW-39165   | High     | 291464  | 774-91   | SE corner of 35th Ave NE/NE 130th St    | Companion ramp not installed.                                  | High     | 1                            | N/A          |
| 35TH AVE NE BETWEEN NE 125TH ST AND NE 130TH S ST, E SIDE  | SDW-39165   | Low      | 291464  | 774-91   | NE corner of 35th Ave NE/NE 125th St    | Diagonal ramp provided.  | Low      | 1                            | Yes          |
| 35TH AVE NE BETWEEN NE 125TH ST AND NE 130TH S ST, W SIDE  | SDW-2004    | High     | 291463  | 774-68   | SW corner of NE 130th St/35th Ave NE    | Diagonal ramp provided.  | Low      | 0                            | No           |
| 35TH AVE NE BETWEEN NE 125TH ST AND NE 130TH S ST, W SIDE  | SDW-2004    | High     | 291463  | 774-91   | SW corner of 35th Ave NE/NE 130th St    | Ramp provided  | Low      | 1                            | No           |

**SDOT ADA Transition Plan Appendix 5.1a: 2013 Curb Ramp Audit Prioritized Results**

| SEGMENT DESCRIPTION   | SIDEWALK ID | LOCATION | COMPKEY | PLAN NO. | DESCRIPTION                           | FINDINGS  | PRIORITY | Number of Ramps to Construct | DW Provided? |
|---|-------------|----------|---------|----------|---------------------------------------|---|----------|------------------------------|--------------|
| 35TH AVE NE BETWEEN NE 125TH ST AND NE 130TH S ST, W SIDE   | SDW-2004    | Low      | 291463  | 774-91   | NW corner of 35th Ave NE/NE 125th St  | Diagonal ramp provided.   | Low      | 1                            | Yes          |
| 35TH AVE NE BETWEEN NE 130TH N ST AND NE 134TH ST, E SIDE   | SDW-39164   | High     | 291460  | 774-91   | SE corner of 35th Ave NE/NE 134th St  | No ramp provided crossing NE 134th St   | High     | 1                            | N/A          |
| 35TH AVE NE BETWEEN NE 130TH N ST AND NE 134TH ST, W SIDE   | SDW-1800    | High     | 291459  | 774-91   | SW corner of 35th Ave NE/NE 134th St  | No crossing provided at T-intersection. (provide at least one)  | Mid      | 1                            | N/A          |
| 35TH AVE NE BETWEEN NE 130TH S ST AND NE 130TH N ST, E SIDE | SDW-1802    | Low      | 291462  | 774-91   | NE corner of 35th Ave NE/NE 130th St  | Ramp provided   | No       | 0                            | Yes          |
| 35TH AVE NE BETWEEN NE 130TH S ST AND NE 130TH N ST, W SIDE | SDW-1801    | Low      | 291461  | 774-91   | NW corner of 35th Ave NE/NE 130th St  | Ramp provided   | No       | 0                            | Yes          |
| 35TH AVE NE BETWEEN NE 134TH ST AND ERICKSON PL NE, E SIDE  | SDW-1799    | High     | 291458  | 774-91   | SE corner of 35th Ave NE/NE 135th St  | No ramp provided crossing NE 135th St   | High     | 1                            | N/A          |
| 35TH AVE NE BETWEEN NE 134TH ST AND ERICKSON PL NE, E SIDE  | SDW-1799    | Low      | 291458  | 774-91   | NE corner of 35th Ave NE/NE 134th St  | No ramp provided crossing NE 134th St   | High     | 1                            | N/A          |
| 35TH AVE NE BETWEEN NE 134TH ST AND ERICKSON PL NE, W SIDE  | SDW-39163   | High     | 291457  | 774-91   | SW corner of 35th Ave NE/NE 135th St  | No ramp provided crossing NE 135th St<br>No crossing provided at T-intersection. (provide at least one) | High     | 1                            | N/A          |
| 35TH AVE NE BETWEEN NE 134TH ST AND ERICKSON PL NE, W SIDE  | SDW-39163   | Low      | 291457  | 774-91   | NW corner of 35th Ave NE/NE 134th St  | Diagonal ramp provided.   | Low      | 1                            | No           |
| 35TH AVE NE BETWEEN NE 143RD ST AND NE 145TH ST, W SIDE     | SDW-1793    | High     | 291449  | 883-12   | SW corner of NE 145th/35th Ave NE     | Diagonal ramp provided.   | Low      | 1                            | Yes          |
| 35TH AVE NE BETWEEN NE 84TH ST AND NE 85TH ST, E SIDE       | SDW-14094   | High     | 306068  | 774-91   | SE corner of 35th Ave NE/NE 85th St   | Diagonal ramp provided.   | Low      | 1                            | Yes          |
| 35TH AVE NE BETWEEN NE 84TH ST AND NE 85TH ST, W SIDE       | SDW-15024   | High     | 305696  | 774-91   | SW corner of 35th Ave NE/NE 85th St   | Diagonal ramp provided.   | Low      | 1                            | Yes          |
| 35TH AVE NE BETWEEN NE 85TH ST AND NE 86TH ST, E SIDE       | SDW-1781    | High     | 291437  | 774-91   | SE corner of 35th Ave NE/NE 86th St   | Ramp provided   | Low      | 1                            | No           |
| 35TH AVE NE BETWEEN NE 85TH ST AND NE 86TH ST, E SIDE       | SDW-1781    | Low      | 291437  | 774-91   | NE corner of 35th Ave NE/NE 85th St   | Diagonal ramp provided.   | Low      | 1                            | Yes          |
| 35TH AVE NE BETWEEN NE 86TH ST AND NE 87TH ST, W SIDE       | SDW-1778    | Low      | 291434  | 774-91   | NW corner of 35th Ave NE/NE 86th St   | Companion ramp not installed.   | High     | 1                            | N/A          |
| 35TH AVE NE BETWEEN NE 90TH ST AND NE 91ST S ST, E SIDE     | SDW-2229    | High     | 291427  | 774-91   | SE corner of 35th Ave NE/NE 91st S St | Diagonal ramp provided.   | Low      | 1                            | Yes          |
| 35TH AVE NE BETWEEN NE 90TH ST AND NE 91ST S ST, W SIDE     | SDW-2228    | High     | 291426  | 774-91   | SW corner of 35th Ave NE/NE 91st S St | No crossing provided at T-intersection. (provide at least one)  | Mid      | 1                            | N/A          |
| 35TH AVE NE BETWEEN NE 91ST N ST AND NE 92ND S ST, E SIDE   | SDW-2226    | Low      | 291423  | 774-91   | NE corner of 35th Ave NE/NE 91st N St | No crossing provided at T-intersection. (provide at least one)  | Mid      | 1                            | N/A          |
| 35TH AVE NE BETWEEN NE 91ST N ST AND NE 92ND S ST, E SIDE   | SDW-2226    | High     | 291423  | 774-91   | SE corner of 35th Ave NE/NE 92nd S St | Ramp provided   | No       | 0                            | Yes          |
| 35TH AVE NE BETWEEN NE 91ST N ST AND NE 92ND S ST, W SIDE   | SDW-2225    | Low      | 291422  | 774-91   | NW corner of 35th Ave NE/NE 91st N St | Diagonal ramp provided.   | Low      | 1                            | Yes          |
| 35TH AVE NE BETWEEN NE 91ST N ST AND NE 92ND S ST, W SIDE   | SDW-2225    | High     | 291422  | 774-91   | SW corner of 35th Ave NE/NE 92nd S St | No crossing provided at T-intersection. (provide at least one)  | Mid      | 1                            | N/A          |
| 35TH AVE NE BETWEEN NE 91ST S ST AND NE 91ST N ST, E SIDE   | SDW-35035   | High     | 291425  | 774-91   | SE corner of 35th Ave NE/NE 91st N St | No crossing provided at T-intersection. (provide at least one)  | Mid      | 1                            | N/A          |
| 35TH AVE NE BETWEEN NE 91ST S ST AND NE 91ST N ST, E SIDE   | SDW-35035   | Low      | 291425  | 774-91   | NE corner of 35th Ave NE/NE 91st S St | Ramp provided   | No       | 0                            | Yes          |
| 35TH AVE NE BETWEEN NE 91ST S ST AND NE 91ST N ST, W SIDE   | SDW-2227    | Low      | 291424  | 774-91   | NW corner of 35th Ave NE/NE 91st S St | No crossing provided at T-intersection. (provide at least one)  | Mid      | 1                            | N/A          |
| 35TH AVE NE BETWEEN NE 91ST S ST AND NE 91ST N ST, W SIDE   | SDW-2227    | High     | 291424  | 774-91   | SW corner of 35th Ave NE/NE 91st N St | Ramp provided   | No       | 0                            | Yes          |
| 35TH AVE NE BETWEEN NE 92ND N ST AND NE 93RD ST, E SIDE     | SDW-2223    | High     | 291419  | 774-91   | SE corner of 35th Ave NE/NE 93rd ST   | Diagonal ramp provided.   | Low      | 1                            | Yes          |
| 35TH AVE NE BETWEEN NE 92ND N ST AND NE 93RD ST, E SIDE     | SDW-2223    | Low      | 291419  | 774-91   | NE corner of 35th Ave NE/NE 92nd N St | No crossing provided at T-intersection. (provide at least one)  | Mid      | 1                            | N/A          |
| 35TH AVE NE BETWEEN NE 92ND N ST AND NE 93RD ST, W SIDE     | SDW-35033   | Low      | 291418  | 774-91   | NW corner of 35th Ave NE/NE 92nd N St | Diagonal ramp provided.   | Low      | 1                            | Yes          |
| 35TH AVE NE BETWEEN NE 92ND N ST AND NE 93RD ST, W SIDE     | SDW-35033   | High     | 291418  | 774-91   | SW corner of 35th Ave NE/NE 93rd St   | No crossing provided at T-intersection. (provide at least one)  | Mid      | 1                            | N/A          |
| 35TH AVE NE BETWEEN NE 92ND S ST AND NE 92ND N ST, E SIDE   | SDW-35034   | Low      | 291421  | 774-91   | NE corner of 35th Ave NE/NE 92nd S St | Diagonal ramp provided.   | Low      | 1                            | Yes          |
| 35TH AVE NE BETWEEN NE 92ND S ST AND NE 92ND N ST, E SIDE   | SDW-35034   | High     | 291421  | 774-91   | SE corner of 35th Ave NE/NE 92nd N St | No crossing provided at T-intersection. (provide at least one)  | Mid      | 1                            | N/A          |
| 35TH AVE NE BETWEEN NE 92ND S ST AND NE 92ND N ST, W SIDE   | SDW-2224    | High     | 291420  | 774-91   | SW corner of 35th Ave NE/NE 92nd N St | Diagonal ramp provided.   | Low      | 1                            | Yes          |
| 35TH AVE NE BETWEEN NE 92ND S ST AND NE 92ND N ST, W SIDE   | SDW-2224    | Low      | 291420  | 774-91   | NW corner of 35th Ave NE/NE 92nd S St | No crossing provided at T-intersection. (provide at least one)  | Mid      | 1                            | N/A          |
| 35TH AVE NE BETWEEN NE 93RD ST AND NE 94TH ST, E SIDE       | SDW-2222    | High     | 291417  | 774-91   | SE corner of 35th Ave NE/NE 94th St   | Diagonal ramp provided.   | Low      | 1                            | Yes          |
| 35TH AVE NE BETWEEN NE 93RD ST AND NE 94TH ST, E SIDE       | SDW-2222    | Low      | 291417  | 774-91   | NE corner of 35th Ave NE/NE 93rd St   | Diagonal ramp provided.   | Low      | 1                            | Yes          |
| 35TH AVE NE BETWEEN NE 93RD ST AND NE 94TH ST, W SIDE       | SDW-2221    | Low      | 291416  | 774-91   | NW corner of 35th Ave NE/NE 93rd St   | No crossing provided at T-intersection. (provide at least one)  | Mid      | 1                            | N/A          |
| 35TH AVE NE BETWEEN NE 93RD ST AND NE 94TH ST, W SIDE       | SDW-2221    | High     | 291416  | 774-91   | SW corner of 35th Ave NE/NE 94th St   | Ramp provided   | No       | 0                            | Yes          |
| 35TH AVE NE BETWEEN NE 94TH ST AND NE 95TH ST, E SIDE       | SDW-2220    | High     | 291415  | 774-91   | SE corner of 35th Ave NE/NE 95th St   | Diagonal ramp provided.   | Low      | 1                            | Yes          |
| 35TH AVE NE BETWEEN NE 94TH ST AND NE 95TH ST, E SIDE       | SDW-2220    | Low      | 291415  | 774-91   | NE corner of 35th Ave NE/NE 94th St   | Diagonal ramp provided.   | Low      | 1                            | Yes          |
| 35TH AVE NE BETWEEN NE 94TH ST AND NE 95TH ST, W SIDE       | SDW-35032   | High     | 291414  | 774-91   | SW corner of 35th Ave NE/NE 95th St   | Diagonal ramp provided.   | Low      | 1                            | Yes          |
| 35TH AVE NE BETWEEN NE 94TH ST AND NE 95TH ST, W SIDE       | SDW-35032   | Low      | 291414  | 774-91   | NW corner of 35th Ave NE/NE 94th St   | Diagonal ramp provided.   | Low      | 1                            | Yes          |
| 35TH AVE NE BETWEEN NE 95TH ST AND NE 96TH ST, E SIDE       | SDW-2219    | High     | 291413  | 774-91   | SE corner of 35th Ave NE/NE 96th St   | No ramp provided crossing NE 96th St  | High     | 1                            | N/A          |
| 35TH AVE NE BETWEEN NE 95TH ST AND NE 96TH ST, E SIDE       | SDW-2219    | Low      | 291413  | 774-91   | NE corner of 35th Ave NE/NE 95th St   | Ramp provided   | No       | 0                            | Yes          |
| 35TH AVE NE BETWEEN NE 95TH ST AND NE 96TH ST, W SIDE       | SDW-2218    | High     | 291412  | 774-91   | SW corner of 35th Ave NE/NE 96th St   | No ramp provided crossing NE 96th St  | High     | 1                            | N/A          |
| 35TH AVE NE BETWEEN NE 95TH ST AND NE 96TH ST, W SIDE       | SDW-2218    | Low      | 291412  | 774-91   | NW corner of 35th Ave NE/NE 95th St   | Diagonal ramp provided.   | Low      | 1                            | Yes          |
| 35TH AVE NE BETWEEN NE 96TH ST AND NE 97TH ST, E SIDE       | SDW-2217    | Low      | 291411  | 774-91   | NE corner of 35th Ave NE/NE 96th St   | No ramp provided crossing NE 96th St  | High     | 1                            | N/A          |
| 35TH AVE NE BETWEEN NE 96TH ST AND NE 97TH ST, E SIDE       | SDW-2217    | High     | 291411  | 774-91   | SE corner of 35th Ave NE/NE 97th St   | Sidewalk is flush with roadway; could benefit from detectable warning                                   | Low      | 1                            | No           |
| 35TH AVE NE BETWEEN NE 96TH ST AND NE 97TH ST, W SIDE       | SDW-35031   | Low      | 291410  | 774-91   | NW corner of 35th Ave NE/NE 96th St   | No ramp provided crossing NE 96th St  | High     | 1                            | N/A          |

**SDOT ADA Transition Plan Appendix 5.1a: 2013 Curb Ramp Audit Prioritized Results**

| SEGMENT DESCRIPTION   | SIDEWALK ID | LOCATION | COMPKEY | PLAN NO. | DESCRIPTION  | FINDINGS  | PRIORITY | Number of Ramps to Construct | DW Provided? |
|---|-------------|----------|---------|----------|--|---|----------|------------------------------|--------------|
| 35TH AVE NE BETWEEN NE 96TH ST AND NE 97TH ST, W SIDE                   | SDW-35031   | High     | 291410  | 774-91   | SW corner of 35th Ave NE/NE 97th St                    | Ramp provided   | Low      | 1                            | No           |
| 35TH AVE NE BETWEEN NE 97TH ST AND NE 98TH ST, E SIDE                   | SDW-2216    | High     | 291409  | 774-91   | SE corner of 35th Ave NE/NE 98th St                    | No ramp provided crossing NE 98th ST<br>Sidewalk is flush with roadway; could benefit from detectable warning | High     | 1                            | N/A          |
| 35TH AVE NE BETWEEN NE 97TH ST AND NE 98TH ST, E SIDE                   | SDW-2216    | Low      | 291409  | 774-91   | NE corner of 35th Ave NE/NE 97th St                    | No ramp provided crossing NE 98th ST  | Low      | 1                            | No           |
| 35TH AVE NE BETWEEN NE 97TH ST AND NE 98TH ST, W SIDE                   | SDW-2215    | High     | 291408  | 774-91   | SW corner of 35th Ave NE/NE 98th St                    | Ramp provided   | High     | 1                            | N/A          |
| 35TH AVE NE BETWEEN NE 97TH ST AND NE 98TH ST, W SIDE                   | SDW-2215    | Low      | 291408  | 774-91   | NW corner of 35th Ave NE/NE 97th St                    | No ramp provided crossing NE 100th St   | Low      | 1                            | No           |
| 35TH AVE NE BETWEEN NE 98TH ST AND NE 100TH ST, E SIDE                  | SDW-35030   | High     | 291407  | 774-91   | SE corner of 35th Ave NE/NE 100th St                   | Ramp provided   | High     | 1                            | N/A          |
| 35TH AVE NE BETWEEN NE 98TH ST AND NE 100TH ST, E SIDE                  | SDW-35030   | Low      | 291407  | 774-91   | NE corner of 35th Ave NE/NE 98th St                    | No ramp provided crossing NE 98th ST  | High     | 1                            | N/A          |
| 35TH AVE NE BETWEEN NE 98TH ST AND NE 100TH ST, W SIDE                  | SDW-2214    | Low      | 291406  | 774-91   | NW corner of 35th Ave NE/NE 98th St                    | No ramp provided crossing NE 98th ST  | High     | 1                            | N/A          |
| 35TH AVE NE BETWEEN NE 98TH ST AND NE 100TH ST, W SIDE                  | SDW-2214    | High     | 291406  | 774-91   | SW corner of 35th Ave NE/NE 100th St                   | A ramp exists but appears not to be compliant   | Low      | 1                            | No           |
| 35TH AVE S BETWEEN DEAD END 1 AND S JACKSON ST, E SIDE                  | SDW-23048   | High     | 318039  | 880-14   | NE corner of 35th Ave S/S Jackson St                   | No E/W crosswalk present  | High     | 1                            | N/A          |
| 35TH AVE S BETWEEN DEAD END 1 AND S JACKSON ST, W SIDE                  | SDW-23049   | High     | 318040  | 880-14   | NW corner of 35th Ave S/S Jackson St                   | No curb present   | High     | 1                            | N/A          |
| 35TH AVE S BETWEEN S JACKSON ST AND S KING ST, E SIDE                   | SDW-23046   | Low      | 318037  | 880-14   | SE corner of 35th Ave S/S Jackson St                   | Asphalt curb present  | High     | 1                            | N/A          |
| 35TH AVE S BETWEEN S JACKSON ST AND S KING ST, E SIDE                   | SDW-23046   | High     | 318037  | 880-14   | NE corner of 35th Ave S/S King St                      | Asphalt curb present  | Low      | 1                            | N/A          |
| 35TH AVE S BETWEEN S JACKSON ST AND S KING ST, W SIDE                   | SDW-23047   | High     | 318038  | 880-14   | NW corner of 35th Ave S/S King St                      | Asphalt curb present  | High     | 1                            | N/A          |
| 35TH AVE S BETWEEN S JACKSON ST AND S KING ST, W SIDE                   | SDW-23047   | Low      | 318038  | 880-14   | SW corner of 35th Ave S/S Jackson St                   | Unimproved sidewalk   | High     | 1                            | N/A          |
| 35TH AVE S BETWEEN S KING ST AND S LANE ST, E SIDE                      | SDW-23044   | High     | 318035  | 880-14   | NE corner of 35th Ave S/S Lane St                      | Asphalt curb present  | High     | 1                            | N/A          |
| 35TH AVE S BETWEEN S KING ST AND S LANE ST, E SIDE                      | SDW-23044   | Low      | 318035  | 880-14   | SE corner of 35th Ave S/S King St                      | Asphalt curb present  | High     | 1                            | N/A          |
| 35TH AVE S BETWEEN S KING ST AND S LANE ST, W SIDE                      | SDW-23045   | Low      | 318036  | 880-14   | SW corner of 35th Ave S/S King St                      | Asphalt curb present  | High     | 1                            | N/A          |
| 35TH AVE S BETWEEN S KING ST AND S LANE ST, W SIDE                      | SDW-23045   | High     | 318036  | 880-14   | NW corner of 35th Ave S/S Lane St                      | Diagonal ramp found, may require two  | Low      | 1                            | No           |
| 35TH AVE S BETWEEN S LANE ST AND LAKESIDE AVE S, E SIDE                 | SDW-23042   | Low      | 318033  | 880-14   | SE corner of 35th Ave S/S Lane St                      | Unimproved sidewalk   | High     | 1                            | N/A          |
| 35TH AVE S BETWEEN S LANE ST AND LAKESIDE AVE S, W SIDE                 | SDW-23043   | Low      | 318034  | 880-14   | SW corner of 35th Ave S/S Lane St                      | Diagonal ramp found, may require two  | Low      | 1                            | No           |
| 35TH AVE S BETWEEN S MOUNT BAKER EB BV AND S HANFORD ST, E SIDE         | SDW-39951   | Low      | 316997  | 776-151  | SE corner of 35th Ave S/S Mt Baker Blvd                | No ramp provided crossing Mt Baker  | High     | 1                            | N/A          |
| 35TH AVE S BETWEEN S MOUNT BAKER EB BV AND S HANFORD ST, W SIDE         | SDW-39950   | Low      | 316994  | 776-151  | SW corner of 35th Ave S/S Mt Baker Blvd                | No ramp provided crossing Mt Baker  | Low      | 1                            | N/A          |
| 35TH AVE S BETWEEN S MOUNT BAKER EB BV AND S HANFORD ST, W SIDE         | SDW-39950   | Low      | 316994  | 776-151  | SW corner of 35th Ave S/S Mt Baker Blvd                | Ramp provided   | Low      | 1                            | No           |
| 35TH AVE SW BETWEEN FAUNTLEROY N WAY SW AND FAUNTLEROY S WAY SW, E SIDE | SDW-27452   | Low      | 324272  | 774-199  | SE corner of 35th Ave SW/Fauntleroy Way SW, North side | not triggered by the scope of work  | No       | 0                            | N/A          |
| 35TH AVE SW BETWEEN FAUNTLEROY N WAY SW AND FAUNTLEROY S WAY SW, W SIDE | SDW-35906   | High     | 333690  | 774-199  | NW corner of 35th Ave SW/Fauntleroy Way SW             | Diagonal ramp found, may require two  | Low      | 1                            | N/A          |
| 35TH AVE SW BETWEEN FAUNTLEROY S WAY SW AND SW AVALON WAY, W SIDE       | SDW-31057   | Low      | 326803  | 774-199  | SW corner of 35th Ave SW/Fauntleroy Way SW             | Diagonal ramp found, may require two  | Low      | 1                            | N/A          |
| 35TH AVE SW BETWEEN SW 100TH ST AND SW 102ND ST, E SIDE                 | SDW-29745   | Low      | 328188  | 776-146  | SE corner of 35th Ave SW/SW 100th St                   | No ramp provided crossing SW 100th St   | High     | 1                            | N/A          |
| 35TH AVE SW BETWEEN SW 102ND ST AND SW 104TH ST, E SIDE                 | SDW-29744   | High     | 328187  | 776-146  | NE corner of 35th Ave SW/SW 104th St                   | Companion ramp not installed  | High     | 1                            | N/A          |
| 35TH AVE SW BETWEEN SW 99TH ST AND SW 100TH ST, E SIDE                  | SDW-39813   | High     | 328189  | 776-146  | NE corner of 35th Ave SW/SW 100th St                   | No ramp provided crossing SW 100th St   | High     | 1                            | N/A          |
| 35TH AVE SW BETWEEN SW ANDOVER N ST AND SW ANDOVER S ST, E SIDE         | SDW-27442   | High     | 324258  | 774-199  | NE corner of 35th Ave SW/SW Andover St, South side     | Diagonal ramp found, may require two  | Low      | 0                            | Yes          |
| 35TH AVE SW BETWEEN SW ANDOVER N ST AND SW ANDOVER S ST, E SIDE         | SDW-27442   | Low      | 324258  | 774-199  | SE corner of 35th Ave SW/SW Andover St, North side     | W facing ramp provided, no violation  | No       | 0                            | Yes          |
| 35TH AVE SW BETWEEN SW ANDOVER N ST AND SW ANDOVER S ST, W SIDE         | SDW-27443   | Low      | 324259  | 774-199  | SW corner of 35th Ave SW/SW Andover St, North side     | Diagonal ramp found, may require two  | Low      | 0                            | No           |
| 35TH AVE SW BETWEEN SW ANDOVER N ST AND SW ANDOVER S ST, W SIDE         | SDW-27443   | High     | 324259  | 774-199  | NW corner of 35th Ave SW/SW Andover St, South side     | No E facing ramp found, may not be a good place to provide a crossing   | Low      | 1                            | N/A          |
| 35TH AVE SW BETWEEN SW ANDOVER S ST AND SW DAKOTA ST, E SIDE            | SDW-27441   | High     | 324256  | 774-199  | NE corner of 35th Ave SW/SW Dakota St                  | No S facing ramp found  | High     | 1                            | N/A          |
| 35TH AVE SW BETWEEN SW ANDOVER S ST AND SW DAKOTA ST, E SIDE            | SDW-27441   | Low      | 324256  | 774-199  | SE corner of 35th Ave SW/SW Andover St, South side     | Diagonal ramp found, may require two  | Low      | 0                            | Yes          |
| 35TH AVE SW BETWEEN SW ANDOVER S ST AND SW DAKOTA ST, W SIDE            | SDW-43192   | High     | 324257  | 774-199  | NW corner of 35th Ave SW/SW Dakota St                  | Diagonal ramp found, may require two  | Low      | 0                            | No           |
| 35TH AVE SW BETWEEN SW ANDOVER S ST AND SW DAKOTA ST, W SIDE            | SDW-43192   | Low      | 324257  | 774-199  | SW corner of 35th Ave SW/SW Andover St, South side     | No E facing ramp found, may not be a good place to provide a crossing   | Low      | 1                            | N/A          |
| 35TH AVE SW BETWEEN SW ANDOVER S ST AND SW DAKOTA ST, W SIDE            | SDW-43192   | Low      | 324257  | 774-199  | SW corner of 35th Ave SW/SW Andover St, South side     | No W facing ramp found, already one crossing provided at T-Intersection                                       | Low      | 1                            | N/A          |
| 35TH AVE SW BETWEEN SW CHARLESTOWN ST AND SW ANDOVER N ST, E SIDE       | SDW-43193   | High     | 324260  | 774-199  | NE corner of 35th Ave SW/SW Andover St, North side     | Diagonal ramp found, may require two  | Low      | 1                            | N/A          |
| 35TH AVE SW BETWEEN SW CHARLESTOWN ST AND SW ANDOVER N ST, E SIDE       | SDW-43193   | Low      | 324260  | 774-199  | SE corner of 35th Ave SW/SW Charlestown St             | Diagonal ramp found, may require two  | Low      | 1                            | N/A          |
| 35TH AVE SW BETWEEN SW CHARLESTOWN ST AND SW ANDOVER N ST, W SIDE       | SDW-27444   | High     | 324261  | 774-199  | NW corner of 35th Ave SW/SW Andover St, North side     | Diagonal ramp found, may require two  | Low      | 0                            | No           |
| 35TH AVE SW BETWEEN SW CHARLESTOWN ST AND SW ANDOVER N ST, W SIDE       | SDW-27444   | Low      | 324261  | 774-199  | SW corner of 35th Ave SW/SW Charlestown St             | Diagonal ramp found, may require two  | Low      | 1                            | N/A          |
| 35TH AVE SW BETWEEN SW DAKOTA ST AND FAUNTLEROY N WAY SW, E SIDE        | SDW-43648   | Low      | 324273  | 774-199  | SE corner of 35th Ave SW/SW Dakota St                  | No N facing ramp found  | High     | 1                            | N/A          |
| 35TH AVE SW BETWEEN SW DAKOTA ST AND FAUNTLEROY N WAY SW, W SIDE        | SDW-30101   | Low      | 325851  | 774-199  | SW corner of 35th Ave SW/SW Dakota St                  | Diagonal ramp found, may require two  | Low      | 0                            | No           |
| 35TH AVE SW BETWEEN SW MANNING ST AND SW CHARLESTOWN ST, E SIDE         | SDW-27445   | Low      | 324262  | 774-199  | SE corner of SW Manning St/35th Ave SW                 | No N facing ramp found  | High     | 1                            | N/A          |
| 35TH AVE SW BETWEEN SW MANNING ST AND SW CHARLESTOWN ST, E SIDE         | SDW-27445   | Low      | 324262  | 774-199  | SE corner of SW Manning St/35th Ave SW                 | No W facing ramp found  | High     | 1                            | N/A          |
| 35TH AVE SW BETWEEN SW MANNING ST AND SW CHARLESTOWN ST, E SIDE         | SDW-27445   | High     | 324262  | 774-199  | NE corner of 35th Ave SW/SW Charlestown St             | Diagonal ramp found, may require two  | Low      | 1                            | N/A          |
| 35TH AVE SW BETWEEN SW MANNING ST AND SW CHARLESTOWN ST, W SIDE         | SDW-43645   | Low      | 324263  | 879-52   | SW corner of 35th Ave SW/SW Manning St                 | Ramp provided   | Low      | 0                            | No           |
| 35TH AVE SW BETWEEN SW MANNING ST AND SW CHARLESTOWN ST, W SIDE         | SDW-43645   | High     | 324263  | 774-199  | NW corner of 35th Ave SW/SW Charlestown St             | Diagonal ramp found, may require two  | Low      | 1                            | N/A          |
| 35TH AVE SW BETWEEN SW MANNING ST AND SW CHARLESTOWN ST, W SIDE         | SDW-43645   | Low      | 324263  | 774-199  | SW corner of SW Manning St/35th Ave SW                 | N facing ramp provided, width may be too small  | Low      | 1                            | No           |
| 35TH AVE SW BETWEEN SW SPOKANE ST AND SW MANNING ST, E SIDE             | SDW-27446   | High     | 324264  | 774-199  | NE corner of SW Manning St/35th Ave SW                 | No S facing ramp found  | High     | 1                            | N/A          |
| 35TH AVE SW BETWEEN SW SPOKANE ST AND SW MANNING ST, W SIDE             | SDW-27447   | High     | 324265  | 879-52   | NW corner of 35th Ave SW/SW Manning St                 | Ramp provided   | Low      | 0                            | No           |
| 35TH AVE SW BETWEEN SW SPOKANE ST AND SW MANNING ST, W SIDE             | SDW-27447   | High     | 324265  | 774-199  | NW corner of SW Manning St/35th Ave SW                 | S facing ramp provided  | Low      | 1                            | No           |
| 36TH AVE E BETWEEN LAKE WASHINGTON BLVD E AND E FORD PL, E SIDE         | SDW-40532   | Low      | 314444  | 880-34   | NE corner of Lake Washington Blvd E/36th Ave E         | No opposing sidewalk  | No       | 0                            | N/A          |
| 36TH AVE E BETWEEN LAKE WASHINGTON BLVD E AND E FORD PL, W SIDE         | SDW-20241   | Low      | 314443  | 880-34   | NW corner of Lake Washington Blvd E/36th Ave E         | No opposing sidewalk  | No       | 0                            | N/A          |
| 36TH AVE S BETWEEN S MOUNT BAKER EB BV AND S HANFORD ST, W SIDE         | SDW-22869   | Low      | 317000  | 776-151  | SE corner of 36th Ave S/S Mt Baker Blvd                | Companion ramp not installed  | High     | 1                            | N/A          |
| 36TH AVE SW BETWEEN SW 108TH ST AND DEAD END 4, W SIDE                  | SDW-28619   | Low      | 325613  | 777-489  | SW corner of 36th Ave SW/SW 108th St                   | No ramp provided crossing 108th   | High     | 1                            | N/A          |

**SDOT ADA Transition Plan Appendix 5.1a: 2013 Curb Ramp Audit Prioritized Results**

| SEGMENT DESCRIPTION  | SIDEWALK ID | LOCATION | COMPKEY | PLAN NO. | DESCRIPTION                                       | FINDINGS  | PRIORITY | Number of Ramps to Construct | DW Provided? |
|--|-------------|----------|---------|----------|---|---|----------|------------------------------|--------------|
| 36TH AVE SW BETWEEN SW CLOVERDALE ST AND SW TRENTON ST, E SIDE     | SDW-27545   | High     | 325711  | 776-195  | NE corner of 36th Ave SW/SW Trenton St            | A ramp exists but does not appear to be fully compliant.          | Low      | 1                            | No           |
| 36TH AVE SW BETWEEN SW CLOVERDALE ST AND SW TRENTON ST, W SIDE     | SDW-27546   | High     | 325712  | 776-195  | NW corner of 36th Ave SW/SW Trenton St            | A ramp exists but does not appear to be fully compliant.          | Low      | 0                            | No           |
| 36TH AVE SW BETWEEN SW CLOVERDALE ST AND SW TRENTON ST, W SIDE     | SDW-27546   | Low      | 325712  | 776-195  | SW corner of 36th Ave SW/SW Cloverdale St         | Not triggered by scope of work                                    | No       | 0                            | N/A          |
| 36TH AVE SW BETWEEN SW HINDS ST AND SW MANNING ST, E SIDE          | SDW-28053   | High     | 324280  | 879-52   | NE corner of 36th Ave SW/SW Manning St            | No ramp provided crossing SW Manning St                           | High     | 0                            | N/A          |
| 36TH AVE SW BETWEEN SW HINDS ST AND SW MANNING ST, E SIDE          | SDW-28053   | High     | 324280  | 774-199  | NE corner of SW Manning St/36th Ave SW            | No S facing ramp found  | High     | 1                            | N/A          |
| 36TH AVE SW BETWEEN SW HINDS ST AND SW MANNING ST, W SIDE          | SDW-28054   | High     | 324281  | 879-52   | NW corner of 36th Ave SW/SW Manning St            | Companion ramp not installed                                      | High     | 0                            | N/A          |
| 36TH AVE SW BETWEEN SW HINDS ST AND SW MANNING ST, W SIDE          | SDW-28054   | High     | 324281  | 774-199  | NW corner of SW Manning St/36th Ave SW            | No S facing ramp found  | High     | 1                            | N/A          |
| 36TH AVE SW BETWEEN SW MANNING ST AND SW CHARLESTOWN E ST, E SIDE  | SDW-28051   | Low      | 324278  | 879-52   | SE corner of 36th Ave SW/SW Manning St            | No ramp provided crossing SW Manning St                           | High     | 0                            | N/A          |
| 36TH AVE SW BETWEEN SW MANNING ST AND SW CHARLESTOWN E ST, E SIDE  | SDW-28051   | Low      | 324278  | 774-199  | SE corner of SW Manning St/36th Ave SW            | No N facing ramp found  | High     | 1                            | N/A          |
| 36TH AVE SW BETWEEN SW MANNING ST AND SW CHARLESTOWN E ST, W SIDE  | SDW-28052   | Low      | 324279  | 774-199  | SW corner of SW Manning St/36th Ave SW            | No N facing ramp found  | High     | 1                            | N/A          |
| 36TH AVE SW BETWEEN SW THISTLE ST AND SW CLOVERDALE ST, E SIDE     | SDW-42048   | High     | 325713  | 776-195  | NE corner of 36th Ave SW/SW Cloverdale St         | A ramp exists but does not appear to be fully compliant.          | Low      | 1                            | No           |
| 36TH AVE SW BETWEEN SW THISTLE ST AND SW CLOVERDALE ST, W SIDE     | SDW-27547   | High     | 325714  | 776-195  | NW corner of 36th Ave SW/SW Cloverdale St         | Not triggered by scope of work                                    | No       | 0                            | N/A          |
| 36TH AVE SW BETWEEN SW TRENTON ST AND SW HENDERSON ST, E SIDE      | SDW-27544   | Low      | 325709  | 776-195  | SE corner of 36th Ave SW/SW Trenton St            | Companion ramp not installed                                      | High     | 1                            | N/A          |
| 37TH AVE BETWEEN E MARION ST AND RANDOLPH AVE, E SIDE              | SDW-15720   | High     | 312045  | 776-146  | SE corner of 37th Ave/Randolph Ave                | No crossing provided at T-intersection. (provide at least one)    | Mid      | 1                            | N/A          |
| 37TH AVE BETWEEN E MARION ST AND RANDOLPH AVE, W SIDE              | SDW-16151   | High     | 308331  | 776-146  | SW corner of 37th Ave/Randolph Ave                | No crossing provided at T-intersection. (provide at least one)    | High     | 1                            | N/A          |
| 37TH AVE BETWEEN RANDOLPH AVE AND E SPRING ST, NE SIDE             | SDW-15719   | Low      | 312044  | 776-146  | NW corner of 37th Ave/Randolph Ave                | No crossing provided at T-intersection. (provide at least one)    | Mid      | 1                            | N/A          |
| 37TH AVE BETWEEN RANDOLPH AVE AND E SPRING ST, SW SIDE             | SDW-16150   | Low      | 308330  | 776-146  | SW corner of 37th Ave/Randolph Ave                | No ramp provided crossing 37th Ave                                | High     | 1                            | N/A          |
| 37TH AVE E BETWEEN DORFFEL DR E AND LAKE WASHINGTON BLVD E, E SIDE | SDW-15106   | High     | 312033  | 880-34   | SE corner of Lake Washington Blvd E/E Harrison St | Unimproved sidewalk   | No       | 0                            | N/A          |
| 37TH AVE E BETWEEN DORFFEL DR E AND LAKE WASHINGTON BLVD E, E SIDE | SDW-15106   | Low      | 312033  | 777-436  | N corner of Dorffel Dr E/E Thomas St              | Unimproved sidewalk   | No       | 0                            | N/A          |
| 37TH AVE E BETWEEN DORFFEL DR E AND LAKE WASHINGTON BLVD E, W SIDE | SDW-15105   | High     | 312032  | 880-34   | SW corner of Lake Washington Blvd E/E Harrison St | No opposing sidewalk  | No       | 0                            | N/A          |
| 37TH AVE E BETWEEN DORFFEL DR E AND LAKE WASHINGTON BLVD E, W SIDE | SDW-15105   | Low      | 312032  | 777-436  | W corner of Dorffel Dr E/E Thomas St              | No opposing sidewalk  | No       | 0                            | N/A          |
| 37TH AVE E BETWEEN E HIGHLAND DR AND E MADISON ST, E SIDE          | SDW-20251   | High     | 314457  | 774-91   | SE corner of E Madison St/37th Ave E              | Ramp provided   | No       | 0                            | Yes          |
| 37TH AVE E BETWEEN E HIGHLAND DR AND E MADISON ST, W SIDE          | SDW-20250   | High     | 314456  | 774-91   | SW corner of E Madison St/37th Ave E              | One crossing is provided at T-intersection                        | Low      | 1                            | N/A          |
| 37TH AVE E BETWEEN E MADISON ST AND E GARFIELD ST, E SIDE          | SDW-14663   | Low      | 308826  | 774-91   | NE corner of E Madison St/37th Ave E              | One crossing is provided at T-intersection                        | Low      | 1                            | N/A          |
| 37TH AVE E BETWEEN E MADISON ST AND E GARFIELD ST, E SIDE          | SDW-14663   | Low      | 308826  | 776-146  | NE corner of 37th Ave E/E Madison St              | Not triggered by scope of work                                    | No       | 0                            | N/A          |
| 37TH AVE E BETWEEN E MADISON ST AND E GARFIELD ST, W SIDE          | SDW-40237   | Low      | 308825  | 774-91   | NW corner of E Madison St/37th Ave E              | Ramp provided   | No       | 0                            | Yes          |
| 37TH AVE E BETWEEN E MADISON ST AND E GARFIELD ST, W SIDE          | SDW-40237   | Low      | 308825  | 776-146  | NW corner of 37th Ave E/E Madison St              | Ramp provided   | No       | 0                            | Yes          |
| 37TH AVE NW BETWEEN NW 65TH CT AND DEAD END 3, E SIDE              | SDW-34791   | Low      | 333610  | 885-23   | NE corner of 37th Ave NW/NW 65th Ct               | No opposing sidewalk  | No       | 0                            | N/A          |
| 37TH AVE SW BETWEEN SW ADMIRAL W WAY AND SW OLGA ST, E SIDE        | SDW-43445   | Low      | 328029  | 774-341  | SE corner of 37th/Admiral                         | Unsafe crossing location on hill                                  | Low      | 1                            | N/A          |
| 37TH AVE SW BETWEEN SW ADMIRAL W WAY AND SW OLGA ST, W SIDE        | SDW-33709   | Low      | 328030  | 774-341  | SW corner of 37th/Admiral                         | Unsafe crossing location on hill                                  | Low      | 1                            | N/A          |
| 37TH AVE SW BETWEEN SW CLOVERDALE ST AND SW DONOVAN ST, W SIDE     | SDW-42053   | Low      | 325730  | 776-195  | SW corner of 37th Ave SW/SW Cloverdale            | A diagonal ramp exists but does not appear to be fully compliant. | Low      | 0                            | No           |
| 37TH AVE SW BETWEEN SW HANFORD ST AND SW HINDS ST, E SIDE          | SDW-33703   | Low      | 328021  | 884-53   | SE corner of SW Handford St/37th Ave SW           | Ramp provided.  | Low      | 1                            | No           |
| 37TH AVE SW BETWEEN SW HANFORD ST AND SW HINDS ST, W SIDE          | SDW-43443   | Low      | 328022  | 884-53   | SW corner of SW Handford St/37th Ave SW           | Ramp provided.  | Low      | 1                            | No           |
| 37TH AVE SW BETWEEN SW HINDS ST AND SW MANNING ST, E SIDE          | SDW-28061   | High     | 324288  | 774-199  | NE corner of SW Manning St/37th Ave SW            | S facing ramp found   | Low      | 1                            | No           |
| 37TH AVE SW BETWEEN SW HINDS ST AND SW MANNING ST, W SIDE          | SDW-28062   | High     | 324289  | 774-199  | NW corner of SW Manning St/37th Ave SW            | S facing ramp provided  | Low      | 1                            | No           |
| 37TH AVE SW BETWEEN SW MANNING ST AND SW CHARLESTOWN E ST, E SIDE  | SDW-28059   | Low      | 324286  | 774-199  | SE corner of SW Manning St/37th Ave SW            | N facing ramp provided  | Low      | 1                            | No           |
| 37TH AVE SW BETWEEN SW MANNING ST AND SW CHARLESTOWN E ST, W SIDE  | SDW-28060   | Low      | 324287  | 774-199  | SW corner of SW Manning St/37th Ave SW            | N facing ramp provided  | Low      | 1                            | No           |
| 37TH AVE SW BETWEEN SW OREGON ST AND SW SNOQUALMIE ST, W SIDE      | SDW-31679   | High     | 326831  | 774-142  | NW corner of 37th/Snoqualmie                      | No ramp provided crossing 37th                                    | High     | 1                            | N/A          |
| 37TH AVE SW BETWEEN SW OREGON ST AND SW SNOQUALMIE ST, W SIDE      | SDW-31679   | Low      | 326831  | 774-142  | SW corner of 37th/Oregon                          | Driveway is being used in place of ramp                           | Mid      | 1                            | No           |
| 37TH AVE SW BETWEEN SW PRESCOTT PL AND SW ADMIRAL E WAY, E SIDE    | SDW-33710   | High     | 328031  | 774-341  | NE corner of 37th/Admiral                         | Unsafe crossing location on hill                                  | Low      | 1                            | N/A          |
| 37TH AVE SW BETWEEN SW PRESCOTT PL AND SW ADMIRAL E WAY, W SIDE    | SDW-43446   | High     | 328032  | 774-341  | NW corner of 37th/Admiral                         | Unsafe crossing location on hill                                  | Low      | 1                            | N/A          |
| 37TH AVE SW BETWEEN SW STEVENS ST AND SW HANFORD ST, E SIDE        | SDW-33704   | High     | 328023  | 884-53   | NE corner of SW Handford St/37th Ave SW           | Ramp provided.  | Low      | 1                            | No           |
| 37TH AVE SW BETWEEN SW STEVENS ST AND SW HANFORD ST, W SIDE        | SDW-33705   | High     | 328024  | 884-53   | NW corner of SW Handford St/37th Ave SW           | Ramp provided.  | Low      | 1                            | No           |
| 37TH AVE SW BETWEEN SW SULLIVAN ST AND SW TILLMAN ST, E SIDE       | SDW-42510   | High     | 325733  | 776-195  | NE corner of 37th Ave SW/SW Tillman St            | No crossing provided at T-intersection. (provide at least one)    | Mid      | 1                            | N/A          |
| 37TH AVE SW BETWEEN SW SULLIVAN ST AND SW TILLMAN ST, E SIDE       | SDW-42510   | Low      | 325733  | 776-195  | SE corner of 37th Ave SW/SW Sullivan St           | No crossing provided at T-intersection. (provide at least one)    | Mid      | 1                            | N/A          |
| 37TH AVE SW BETWEEN SW SULLIVAN ST AND SW TILLMAN ST, W SIDE       | SDW-31170   | High     | 325734  | 776-195  | NW corner of 37th Ave SW/SW Tillman St            | A diagonal ramp exists but does not appear to be fully compliant. | Low      | 1                            | No           |
| 37TH AVE SW BETWEEN SW SULLIVAN ST AND SW TILLMAN ST, W SIDE       | SDW-31170   | Low      | 325734  | 776-195  | SW corner of 37th Ave SW/SW Sullivan St           | A diagonal ramp exists but does not appear to be fully compliant. | Low      | 1                            | No           |
| 37TH AVE SW BETWEEN SW THISTLE ST AND SW SULLIVAN ST, E SIDE       | SDW-31171   | Low      | 325735  | 776-195  | SE corner of SW Thistle St/37th Ave SW            | A diagonal ramp exists but does not appear to be fully compliant. | Low      | 0                            | No           |

**SDOT ADA Transition Plan Appendix 5.1a: 2013 Curb Ramp Audit Prioritized Results**

| SEGMENT DESCRIPTION   | SIDEWALK ID | LOCATION | COMPKEY | PLAN NO. | DESCRIPTION                               | FINDINGS  | PRIORITY | Number of Ramps to Construct | DW Provided? |
|---|-------------|----------|---------|----------|---|---|----------|------------------------------|--------------|
| 37TH AVE SW BETWEEN SW THISTLE ST AND SW SULLIVAN ST, E SIDE        | SDW-31171   | High     | 325735  | 776-195  | NE corner of 37th Ave SW/SW Sullivan St   | No crossing provided at T-intersection. (provide at least one)    | Mid      | 1                            | N/A          |
| 37TH AVE SW BETWEEN SW THISTLE ST AND SW SULLIVAN ST, W SIDE        | SDW-31172   | Low      | 325736  | 776-195  | SW corner of SW Thistle St/37th Ave SW    | A diagonal ramp exists but does not appear to be fully compliant. | Low      | 0                            | No           |
| 37TH AVE SW BETWEEN SW THISTLE ST AND SW SULLIVAN ST, W SIDE        | SDW-31172   | High     | 325736  | 776-195  | NW corner of 37th Ave SW/SW Sullivan St   | Diagonal ramp provided.   | Low      | 1                            | No           |
| 37TH AVE SW BETWEEN SW TILLMAN ST AND SW CLOVERDALE ST, E SIDE      | SDW-27559   | Low      | 325731  | 776-195  | SE corner of 37th Ave SW/SW Tillman St    | No crossing provided at T-intersection. (provide at least one)    | Mid      | 1                            | N/A          |
| 37TH AVE SW BETWEEN SW TILLMAN ST AND SW CLOVERDALE ST, W SIDE      | SDW-27560   | High     | 325732  | 776-195  | NW corner of 37th Ave SW/SW Cloverdale    | A diagonal ramp exists but does not appear to be fully compliant. | Low      | 0                            | No           |
| 37TH AVE SW BETWEEN SW TILLMAN ST AND SW CLOVERDALE ST, W SIDE      | SDW-27560   | Low      | 325732  | 776-195  | SW corner of 37th Ave SW/SW Tillman St    | A diagonal ramp exists but does not appear to be fully compliant. | Low      | 1                            | No           |
| 38TH AVE E BETWEEN E LEE ST AND E MADISON ST, E SIDE                | SDW-40537   | High     | 314462  | 774-91   | SE corner of E Madison St/38th Ave E      | No ramp provided crossing E Madison St                            | High     | 1                            | N/A          |
| 38TH AVE E BETWEEN E LEE ST AND E MADISON ST, W SIDE                | SDW-20254   | High     | 314461  | 774-91   | SW corner of E Madison St/38th Ave E      | Ramp provided   | Low      | 1                            | No           |
| 38TH AVE E BETWEEN E MADISON ST AND E GALER ST, E SIDE              | SDW-14678   | Low      | 308846  | 774-91   | NE corner of E Madison St/38th Ave E      | No ramp provided crossing E Madison St                            | High     | 1                            | N/A          |
| 38TH AVE E BETWEEN E MADISON ST AND E GALER ST, W SIDE              | SDW-14677   | Low      | 308845  | 774-91   | NW corner of E Madison St/38th Ave E      | Ramp provided   | Low      | 1                            | No           |
| 38TH AVE NE BETWEEN NE 73RD W ST AND NE 73RD PL, E SIDE             | SDW-12456   | Low      | 306372  | 891-63   | NE corner of 38th Ave NE/NE 73rd St       | No ramp crossing NE 73rd.   | Mid      | 1                            | N/A          |
| 38TH AVE NE BETWEEN NE 73RD W ST AND NE 73RD PL, W SIDE             | SDW-39611   | Low      | 306371  | 891-63   | NW corner of 38th Ave NE/NE 73rd St       | No ramp crossing NE 73rd.   | Mid      | 1                            | N/A          |
| 38TH AVE S BETWEEN S MYRTLE ST AND S OTHELLO ST, E SIDE             | SDW-27965   | Low      | 322847  | 777-519  | SE corner of 38th Ave S/S Myrtle St       | Ramp provided.  | No       | 0                            | Yes          |
| 38TH AVE SW BETWEEN BELVIDERE AVE SW AND SW ANDOVER ST, E SIDE      | SDW-35909   | High     | 333693  | 776-147  | NE corner of 38th/Andover                 | No ramp provided crossing SW Andover                              | High     | 1                            | N/A          |
| 38TH AVE SW BETWEEN BELVIDERE AVE SW AND SW ANDOVER ST, W SIDE      | SDW-2265    | Low      | 291144  | 776-147  | SW corner of 38th/Belvidere               | No ramp provided crossing 38th.                                   | High     | 1                            | N/A          |
| 38TH AVE SW BETWEEN SW ADMIRAL WAY AND SW OLGA ST, E SIDE           | SDW-43449   | Low      | 328043  | 774-341  | SE corner of 38th/Admiral                 | No crossing provided at T-intersection. (provide at least one)    | Mid      | 1                            | N/A          |
| 38TH AVE SW BETWEEN SW ADMIRAL WAY AND SW OLGA ST, W SIDE           | SDW-33719   | Low      | 328044  | 774-341  | SW corner of 38th/Admiral                 | No crossing provided at T-intersection. (provide at least one)    | Mid      | 1                            | N/A          |
| 38TH AVE SW BETWEEN SW ANDOVER ST AND SW DAKOTA ST, E SIDE          | SDW-44252   | Low      | 324293  | 776-147  | SE corner of 38th/Andover                 | No ramp provided crossing SW Andover                              | High     | 1                            | N/A          |
| 38TH AVE SW BETWEEN SW CHARLESTOWN ST AND BELVIDERE AVE SW, NE SIDE | SDW-28065   | Low      | 324292  | 776-147  | SE corner of 38th/Charlestown             | No crossing provided at T-intersection. (provide at least one)    | Mid      | 1                            | N/A          |
| 38TH AVE SW BETWEEN SW CHARLESTOWN ST AND BELVIDERE AVE SW, SW SIDE | SDW-35940   | Low      | 332213  | 776-147  | SW corner of 38th/Charlestown             | No ramp provided crossing Charlestown                             | High     | 1                            | N/A          |
| 38TH AVE SW BETWEEN SW HANFORD ST AND SW HINDS ST, E SIDE           | SDW-33713   | Low      | 328035  | 884-53   | NE corner of SW Handford St/38th Ave SW   | Ramp provided.  | Low      | 1                            | No           |
| 38TH AVE SW BETWEEN SW HANFORD ST AND SW HINDS ST, W SIDE           | SDW-43447   | Low      | 328036  | 884-53   | SW corner of SW Handford St/38th Ave SW   | Ramp provided.  | Low      | 1                            | No           |
| 38TH AVE SW BETWEEN SW HINDS ST AND SW MANNING ST, E SIDE           | SDW-28064   | High     | 324291  | 776-147  | NE corner of 38th/Manning                 | No ramp provided crossing Manning.                                | High     | 1                            | N/A          |
| 38TH AVE SW BETWEEN SW HINDS ST AND SW MANNING ST, W SIDE           | SDW-2244    | High     | 291116  | 776-147  | NW corner of 38th/Manning                 | No ramp provided crossing Manning.                                | High     | 1                            | N/A          |
| 38TH AVE SW BETWEEN SW MANNING ST AND SW CHARLESTOWN ST, E SIDE     | SDW-28063   | Low      | 324290  | 776-147  | SE corner of 38th/Manning                 | Diagonal ramp provided.   | Low      | 1                            | No           |
| 38TH AVE SW BETWEEN SW MANNING ST AND SW CHARLESTOWN ST, E SIDE     | SDW-28063   | High     | 324290  | 776-147  | NE corner of 38th/Charlestown             | No crossing provided at T-intersection. (provide at least one)    | Mid      | 1                            | N/A          |
| 38TH AVE SW BETWEEN SW MANNING ST AND SW CHARLESTOWN ST, W SIDE     | SDW-41940   | High     | 332211  | 776-147  | NW corner of 38th/Charlestown             | No ramp provided crossing Charlestown                             | High     | 1                            | N/A          |
| 38TH AVE SW BETWEEN SW MANNING ST AND SW CHARLESTOWN ST, W SIDE     | SDW-41940   | Low      | 332211  | 776-147  | SW corner of 38th/Manning                 | Diagonal ramp provided.   | Low      | 1                            | No           |
| 38TH AVE SW BETWEEN SW STEVENS ST AND SW HANFORD ST, E SIDE         | SDW-33714   | High     | 328037  | 884-53   | NE corner of SW Handford St/38th Ave SW   | Ramp provided.  | Low      | 1                            | No           |
| 38TH AVE SW BETWEEN SW STEVENS ST AND SW HANFORD ST, W SIDE         | SDW-33715   | High     | 328038  | 884-53   | NW corner of SW Handford St/38th Ave SW   | Ramp provided.  | Low      | 1                            | No           |
| 38TH AVE W BETWEEN W BARRETT ST AND W DRAVUS ST, W SIDE             | SDW-43129   | Low      | 332016  | 881-7    | NW corner of 38th/Barrett                 | Not triggered by the scope of work                                | No       | 0                            | N/A          |
| 39TH AVE E BETWEEN E GALER ST AND E MADISON ST, E SIDE              | SDW-20259   | High     | 314468  | 774-91   | SE corner of E Madison St/39th Ave E      | No ramp provided crossing E Madison St                            | High     | 1                            | N/A          |
| 39TH AVE E BETWEEN E GALER ST AND E MADISON ST, W SIDE              | SDW-20258   | High     | 314467  | 774-91   | SW corner of E Madison St/39th Ave E      | No ramp provided crossing E Madison St                            | High     | 1                            | N/A          |
| 39TH AVE E BETWEEN E MADISON ST AND E GARFIELD ST, E SIDE           | SDW-18108   | Low      | 309096  | 774-91   | NE corner of E Madison St/39th Ave E      | No ramp provided crossing E Madison St                            | High     | 1                            | N/A          |
| 39TH AVE E BETWEEN E MADISON ST AND E GARFIELD ST, W SIDE           | SDW-18107   | Low      | 309095  | 774-91   | NW corner of E Madison St/39th Ave E      | No ramp provided crossing E Madison St                            | High     | 1                            | N/A          |
| 39TH AVE S BETWEEN CARKEEK DR S AND S ROXBURY ST, E SIDE            | SDW-20378   | Low      | 314257  | 774-109  | SW corner of Carkeek Dr S/39th Ave S      | No crossing provided at T-intersection. (provide at least one)    | Mid      | 1                            | N/A          |
| 39TH AVE S BETWEEN CARKEEK DR S AND S ROXBURY ST, W SIDE            | SDW-20379   | Low      | 314258  | 774-109  | NW corner of Carkeek Dr S/39th Ave S      | No crossing provided at T-intersection. (provide at least one)    | Mid      | 1                            | N/A          |
| 39TH AVE S BETWEEN S CAMBRIDGE ST AND CARKEEK DR S, E SIDE          | SDW-20380   | High     | 314259  | 774-109  | NE corner of Carkeek Dr S/39th Ave S      | No crossing provided at T-intersection. (provide at least one)    | Mid      | 1                            | N/A          |
| 39TH AVE S BETWEEN S CAMBRIDGE ST AND CARKEEK DR S, W SIDE          | SDW-20381   | High     | 314260  | 774-109  | NW corner of Carkeek Dr S/39th Ave S      | Ramp provided   | Low      | 1                            | No           |
| 39TH AVE SW BETWEEN FAUNTLEROY S WAY SW AND SW JUNEAU ST, E SIDE    | SDW-32782   | Low      | 327103  | 774-617  | NE corner of Fautleroy Way SW/39th Ave SW | No crossing provided at T-intersection. (provide at least one)    | Mid      | 1                            | N/A          |
| 39TH AVE SW BETWEEN FAUNTLEROY S WAY SW AND SW JUNEAU ST, W SIDE    | SDW-42669   | Low      | 327104  | 774-617  | SE corner of Fautleroy Way SW/39th Ave SW | No crossing provided at T-intersection. (provide at least one)    | Mid      | 1                            | N/A          |
| 39TH AVE SW BETWEEN SW ADMIRAL WAY AND SW OLGA ST, E SIDE           | SDW-39630   | Low      | 323304  | 774-341  | SE corner of 39th/Admiral                 | No ramp provided crossing Admiral                                 | High     | 1                            | N/A          |
| 39TH AVE SW BETWEEN SW ADMIRAL WAY AND SW OLGA ST, W SIDE           | SDW-28477   | Low      | 323305  | 774-341  | SW corner of 39th/Admiral                 | No ramp provided crossing Admiral                                 | High     | 1                            | N/A          |
| 39TH AVE SW BETWEEN SW ANDOVER ST AND SW DAKOTA ST, E SIDE          | SDW-28067   | High     | 324295  | 776-147  | NE corner of 39th/Dakota                  | No ramp provided crossing Dakota                                  | High     | 1                            | N/A          |
| 39TH AVE SW BETWEEN SW ANDOVER ST AND SW DAKOTA ST, W SIDE          | SDW-28068   | High     | 324296  | 776-147  | NW corner of 39th/Dakota                  | Diagonal ramp provided.   | Low      | 1                            | no           |
| 39TH AVE SW BETWEEN SW CHARLESTOWN ST AND SW BRADFORD ST, E SIDE    | SDW-28070   | Low      | 324299  | 776-147  | SE corner of 39th/Charlestown             | No ramp provided crossing Charlestown                             | High     | 1                            | N/A          |
| 39TH AVE SW BETWEEN SW DAKOTA ST AND SW GENESEE ST, E SIDE          | SDW-44583   | Low      | 325870  | 776-147  | SE corner of 39th/Dakota                  | No ramp provided crossing Dakota                                  | High     | 1                            | N/A          |

**SDOT ADA Transition Plan Appendix 5.1a: 2013 Curb Ramp Audit Prioritized Results**

| SEGMENT DESCRIPTION   | SIDEWALK ID | LOCATION | COMPKEY | PLAN NO. | DESCRIPTION                             | FINDINGS  | PRIORITY | Number of Ramps to Construct | DW Provided? |
|---|-------------|----------|---------|----------|---|---|----------|------------------------------|--------------|
| 39TH AVE SW BETWEEN SW DAKOTA ST AND SW GENESEE ST, W SIDE      | SDW-30116   | Low      | 325871  | 776-147  | SW corner of 39th/Dakota                | Ramp provided.  | Low      | 1                            | No           |
| 39TH AVE SW BETWEEN SW FOREST ST AND SW STEVENS N ST, W SIDE    | SDW-28355   | High     | 323299  | 776-147  | NW corner of 39th/Stevens               | No ramp provided crossing 39th Ave SW.                                | High     | 1                            | N/A          |
| 39TH AVE SW BETWEEN SW GRAYSON ST AND SW ADMIRAL WAY, E SIDE    | SDW-28478   | High     | 323306  | 774-341  | NE corner of 39th/Admiral               | No ramp provided crossing Admiral                                     | High     | 1                            | N/A          |
| 39TH AVE SW BETWEEN SW GRAYSON ST AND SW ADMIRAL WAY, W SIDE    | SDW-28479   | High     | 323307  | 774-341  | NW corner of 39th/Admiral               | No ramp provided crossing Admiral                                     | High     | 1                            | N/A          |
| 39TH AVE SW BETWEEN SW HANFORD ST AND SW HINDS ST, E SIDE       | SDW-33720   | Low      | 328045  | 884-53   | SE corner of SW Handford St/39th Ave SW | Ramp provided.  | Low      | 1                            | No           |
| 39TH AVE SW BETWEEN SW HANFORD ST AND SW HINDS ST, W SIDE       | SDW-43388   | Low      | 323613  | 884-53   | SW corner of SW Handford St/39th Ave SW | Ramp provided.  | Low      | 1                            | No           |
| 39TH AVE SW BETWEEN SW HINDS ST AND SW MANNING ST, E SIDE       | SDW-44255   | High     | 324303  | 776-147  | NE corner of 39th/Manning               | No ramp provided crossing Manning.                                    | High     | 1                            | N/A          |
| 39TH AVE SW BETWEEN SW HINDS ST AND SW MANNING ST, W SIDE       | SDW-28073   | High     | 324304  | 776-147  | NW corner of 39th/Manning               | No ramp provided crossing Manning.                                    | High     | 1                            | N/A          |
| 39TH AVE SW BETWEEN SW MANNING ST AND SW CHARLESTOWN ST, E SIDE | SDW-28071   | High     | 324301  | 776-147  | NE corner of 39th/Charlestown           | Companion ramp not installed  | High     | 1                            | N/A          |
| 39TH AVE SW BETWEEN SW MANNING ST AND SW CHARLESTOWN ST, W SIDE | SDW-28072   | Low      | 324302  | 776-147  | SE corner of 39th/Manning               | Companion ramp not installed  | High     | 1                            | N/A          |
| 39TH AVE SW BETWEEN SW STEVENS N ST AND SW STEVENS S ST         | SDW-28354   | High     | 323296  | 776-147  | SE corner of 39th/Stevens               | No ramp provided crossing Stevens St.                                 | High     | 1                            | N/A          |
| 39TH AVE SW BETWEEN SW STEVENS S ST AND SW HANFORD ST, E SIDE   | SDW-41656   | High     | 323294  | 884-53   | NE corner of SW Handford St/39th Ave SW | Ramp provided.  | Low      | 1                            | No           |
| 39TH AVE SW BETWEEN SW STEVENS S ST AND SW HANFORD ST, W SIDE   | SDW-28353   | High     | 323295  | 884-53   | NW corner of SW Handford St/39th Ave SW | Ramp provided.  | Low      | 1                            | No           |
| 39TH AVE W BETWEEN W BARRETT ST AND W DRAVUS ST, E SIDE         | SDW-11076   | Low      | 302952  | 776-247  | NE corner of 39th/Barrett               | No ramp provided crossing 39th  | High     | 1                            | N/A          |
| 3RD AVE BETWEEN BROAD ST AND DENNY WAY, NE SIDE                 | SDW-1946    | High     | 290859  | 774-377  | SE corner of Denny Way/3rd Ave          | No sidewalk on North side of Denny.                                   | No       | 0                            | N/A          |
| 3RD AVE BETWEEN BROAD ST AND DENNY WAY, SW SIDE                 | SDW-38547   | High     | 290858  | 774-377  | SW corner of Denny Way/3rd Ave          | No sidewalk on North side of Denny.                                   | No       | 0                            | N/A          |
| 3RD AVE BETWEEN CEDAR ST AND CLAY ST, NE SIDE                   | SDW-38548   | Low      | 290863  | 774-316  | NE corner of 3rd Ave/Cedar St           | Diagonal ramp provided.   | Low      | 0                            | Yes          |
| 3RD AVE BETWEEN COLUMBIA ST AND MARION ST, NE SIDE              | SDW-30512   | High     | 326427  | 774-628  | E corner of 3rd Ave/Marion St           | Diagonal ramp provided.   | Low      | 1                            | Yes          |
| 3RD AVE BETWEEN PIKE ST AND PINE ST, SW SIDE                    | SDW-30501   | High     | 326412  | 774-625  | S corner of 3rd Ave/Pine St             | Ramp provided   | Low      | 1                            | No           |
| 3RD AVE BETWEEN PINE ST AND STEWART ST, NE SIDE                 | SDW-1963    | Low      | 290881  | 774-625  | N corner of 3rd Ave/Pine St             | Ramp provided   | Low      | 1                            | No           |
| 3RD AVE BETWEEN STEWART ST AND VIRGINIA ST, NE SIDE             | SDW-38552   | Low      | 290879  | 880-10   | N corner of Stewart St/3rd Ave          | E facing ramp found, no violation                                     | No       | 0                            | Yes          |
| 3RD AVE BETWEEN YESLER WAY AND JAMES ST, NE SIDE                | SDW-29594   | Low      | 327339  | 880-14   | NE corner of 3rd Ave/Yesler Way         | No N/S crosswalk present  | No       | 0                            | Yes          |
| 3RD AVE BETWEEN YESLER WAY AND JAMES ST, SW SIDE                | SDW-29593   | Low      | 327338  | 880-14   | NW corner of 3rd Ave/Yesler Way         | S facing ramp found, no violation                                     | No       | 0                            | Yes          |
| 3RD AVE N BETWEEN BOSTON ST AND DEAD END 3, E SIDE              | SDW-30343   | Low      | 328959  | 774-138  | NE corner of 3rd Ave N/Boston St        | Ramp provided   | Low      | 1                            | No           |
| 3RD AVE N BETWEEN BOSTON ST AND DEAD END 3, W SIDE              | SDW-1306    | Low      | 290062  | 774-138  | NW corner of 3rd Ave N/Boston St        | Ramp provided   | Low      | 1                            | No           |
| 3RD AVE N BETWEEN CROCKETT ST AND BOSTON ST, E SIDE             | SDW-9632    | High     | 300492  | 774-138  | SE corner of 3rd Ave N/Boston St        | Ramp provided   | Low      | 1                            | No           |
| 3RD AVE N BETWEEN CROCKETT ST AND BOSTON ST, W SIDE             | SDW-9631    | High     | 300491  | 774-138  | SW corner of 3rd Ave N/Boston St        | Ramp provided   | Low      | 1                            | No           |
| 3RD AVE N BETWEEN MERCER ST AND ROY ST, E SIDE                  | SDW-4740    | High     | 298292  | 774-181  | SE corner of Roy St/3rd Ave N           | N facing ramp found, no violation                                     | No       | 0                            | Yes          |
| 3RD AVE N BETWEEN MERCER ST AND ROY ST, W SIDE                  | SDW-4741    | High     | 298293  | 774-181  | SW corner of Roy St/3rd Ave N           | N facing ramp found, no violation                                     | No       | 0                            | Yes          |
| 3RD AVE N BETWEEN ROY ST AND VALLEY ST, E SIDE                  | SDW-14627   | Low      | 308002  | 774-181  | NE corner of Roy St/3rd Ave N           | S facing ramp found, no violation                                     | No       | 0                            | Yes          |
| 3RD AVE N BETWEEN ROY ST AND VALLEY ST, W SIDE                  | SDW-14626   | Low      | 308001  | 774-181  | NW corner of Roy St/3rd Ave N           | S facing ramp found, no violation                                     | No       | 0                            | Yes          |
| 3RD AVE NE BETWEEN NE 136TH ST AND NE 137TH ST, W SIDE          | SDW-32582   | High     | 331921  | 774-128  | SE corner of NE 137th St/3rd Ave NE     | No N facing ramp found, may not be a good place to provide a crossing | Low      | 1                            | N/A          |
| 3RD AVE NE BETWEEN NE 136TH ST AND NE 137TH ST, W SIDE          | SDW-32582   | High     | 331921  | 776-195  | SE corner of 3rd Ave NE/NE 137th St     | No opposing sidewalk  | No       | 0                            | N/A          |
| 3RD AVE NE BETWEEN NE 137TH ST AND NE 138TH ST, NW SIDE         | SDW-32581   | Low      | 331920  | 774-128  | NW corner of NE 137th St/3rd Ave NE     | No S facing ramp found, may not be good place to provide a crossing   | Low      | 1                            | N/A          |
| 3RD AVE NE BETWEEN NE 137TH ST AND NE 138TH ST, SE SIDE         | SDW-32580   | Low      | 331919  | 774-128  | NE corner of NE 137th St/3rd Ave NE     | No S facing ramp found, may not be good place to provide a crossing   | Low      | 1                            | N/A          |
| 3RD AVE NW BETWEEN NW 87TH N ST AND NW 88TH ST, E SIDE          | SDW-16832   | High     | 310490  | 777-464  | SE corner of 3rd Ave NW/NW 88th St      | No opposing sidewalk  | No       | 0                            | N/A          |
| 3RD AVE NW BETWEEN NW 88TH ST AND NW 89TH ST, E SIDE            | SDW-32591   | High     | 331934  | 879-79   | SE corner of 3rd Ave NW/NW 89th St      | No opposing sidewalk  | No       | 0                            | N/A          |
| 3RD AVE NW BETWEEN NW 88TH ST AND NW 89TH ST, E SIDE            | SDW-32591   | Low      | 331934  | 879-79   | NE corner of 3rd Ave NW/NW 88th St      | No opposing sidewalk  | No       | 0                            | N/A          |
| 3RD AVE NW BETWEEN NW 88TH ST AND NW 89TH ST, E SIDE            | SDW-32591   | Low      | 331934  | 777-464  | NE corner of 3rd Ave NW/NW 88th St      | No opposing sidewalk  | No       | 0                            | N/A          |
| 3RD AVE NW BETWEEN NW 88TH ST AND NW 89TH ST, W SIDE            | SDW-35955   | High     | 333257  | 879-79   | SW corner of 3rd Ave NW/NW 89th St      | Unimproved sidewalk   | No       | 0                            | N/A          |
| 3RD AVE NW BETWEEN NW 90TH ST AND NW 92ND ST, E SIDE            | SDW-32590   | High     | 331932  | 879-79   | SE corner of 3rd Ave NW/NW 92nd St      | Not triggered by scope of work  | No       | 0                            | N/A          |
| 3RD AVE NW BETWEEN NW 90TH ST AND NW 92ND ST, W SIDE            | SDW-35953   | High     | 333255  | 879-79   | SW corner of 3rd Ave NW/NW 92nd St      | Unimproved sidewalk   | No       | 0                            | N/A          |
| 3RD AVE S BETWEEN S HOLGATE ST AND S WALKER ST, W SIDE          | SDW-44540   | High     | 333718  | 888-41   | NE corner of 3rd/walker                 | Depressed curb in asphalt sidewalk                                    | Mid      | 1                            | No           |
| 3RD AVE S BETWEEN S WALKER ST AND S STACY ST, E SIDE            | SDW-1349    | Low      | 290388  | 888-41   | SE corner of 3rd/walker                 | Diagonal ramp provided.   | Low      | 1                            | No           |
| 3RD AVE S BETWEEN S WASHINGTON ST AND S MAIN ST, E SIDE         | SDW-39807   | High     | 327343  | 880-14   | NE corner of S Main St/3rd Ave S        | S facing ramp found, no violation                                     | No       | 0                            | Yes          |
| 3RD AVE S BETWEEN S WASHINGTON ST AND S MAIN ST, E SIDE         | SDW-39807   | Low      | 327343  | 774-89   | SE corner of 3rd Ave S/S Washington St  | Ramp provided   | No       | 0                            | Yes          |
| 3RD AVE S BETWEEN S WASHINGTON ST AND S MAIN ST, W SIDE         | SDW-29596   | Low      | 327342  | 774-89   | SW corner of 3rd Ave S/S Washington St  | No ramp provided crossing S Washington St                             | High     | 1                            | N/A          |
| 3RD AVE S BETWEEN S WASHINGTON ST AND S MAIN ST, W SIDE         | SDW-29596   | High     | 327342  | 880-14   | NW corner of S Main St/3rd Ave S        | S facing ramp found, no violation                                     | No       | 0                            | Yes          |
| 3RD AVE S BETWEEN YESLER WAY AND S WASHINGTON ST, E SIDE        | SDW-29598   | Low      | 327345  | 880-14   | SE corner of 3rd Ave/Yesler Way         | No N/S crosswalk present  | No       | 0                            | Yes          |
| 3RD AVE S BETWEEN YESLER WAY AND S WASHINGTON ST, W SIDE        | SDW-29597   | High     | 327344  | 774-89   | NW corner of 3rd Ave S/S Washington St  | Ramp provided   | No       | 0                            | Yes          |
| 3RD AVE S BETWEEN YESLER WAY AND S WASHINGTON ST, W SIDE        | SDW-29597   | Low      | 327344  | 880-14   | SW corner of 3rd Ave/Yesler Way         | N facing ramp found, no violation                                     | No       | 0                            | Yes          |
| 3RD AVE W BETWEEN W BOSTON ST AND W MCGRAW ST, E SIDE           | SDW-7980    | High     | 301739  | 774-91   | SE corner of W McGraw St/3rd Ave W      | Diagonal ramp provided.   | Low      | 1                            | Yes          |
| 3RD AVE W BETWEEN W BOSTON ST AND W MCGRAW ST, W SIDE           | SDW-11428   | High     | 299796  | 774-316  | SW corner of W McGraw St/3rd Ave W      | Ramp provided.  | Low      | 0                            | No           |
| 3RD AVE W BETWEEN W BOSTON ST AND W MCGRAW ST, W SIDE           | SDW-11428   | High     | 299796  | 774-91   | SW corner of W McGraw St/3rd Ave W      | Ramp provided   | Low      | 1                            | No           |
| 3RD AVE W BETWEEN W MCGRAW ST AND W SMITH ST, E SIDE            | SDW-7979    | Low      | 301738  | 774-91   | NE corner of W McGraw St/3rd Ave W      | Diagonal ramp provided.   | Low      | 1                            | Yes          |
| 3RD AVE W BETWEEN W MCGRAW ST AND W SMITH ST, E SIDE            | SDW-7979    | Low      | 301738  | 774-91   | NE corner of W McGraw St/3rd Ave W      | Diagonal ramp provided.   | Low      | 1                            | Yes          |
| 3RD AVE W BETWEEN W MCGRAW ST AND W SMITH ST, W SIDE            | SDW-37861   | Low      | 299795  | 774-91   | NW corner of W McGraw St/3rd Ave W      | Ramp provided   | Low      | 1                            | No           |



**SDOT ADA Transition Plan Appendix 5.1a: 2013 Curb Ramp Audit Prioritized Results**

| SEGMENT DESCRIPTION   | SIDEWALK ID | LOCATION | COMPKEY | PLAN NO. | DESCRIPTION                               | FINDINGS   | PRIORITY | Number of Ramps to Construct | DW Provided? |
|---|-------------|----------|---------|----------|---|--|----------|------------------------------|--------------|
| 40TH AVE E BETWEEN E DENNY BLAINE PL AND DEAD END, W SIDE         | SDW-15750   | Low      | 312080  | 777-436  | NW corner of 40th Ave E/E Denny Blaine Pl | No sidewalk present  | No       | 0                            | N/A          |
| 40TH AVE NE BETWEEN 43RD PL NE AND NE 104TH ST, E SIDE            | SDW-2567    | Low      | 291628  | 776-190  | NE corner of 40th Ave NE/NE 103rd St      | Ramp provided  | Low      | 1                            | No           |
| 40TH AVE NE BETWEEN NE 100TH ST AND 43RD PL NE, E SIDE            | SDW-2569    | Low      | 291630  | 776-190  | SE corner of 40th Ave NE/NE 103rd St      | Ramp provided  | Low      | 1                            | No           |
| 40TH AVE NE BETWEEN NE 45TH ST AND NE 46TH ST, W SIDE             | SDW-13387   | Low      | 303986  | 774-340  | NW corner NE 45th St/40th Ave NE          | Diagonal ramp provided.  | Low      | 1                            | Yes          |
| 40TH AVE S BETWEEN CARKEEK DR S AND S BURNS ST, E SIDE            | SDW-20385   | Low      | 314264  | 774-109  | SE corner of 40th Ave S/Carkeek Dr S      | No crossing provided at T-intersection. (provide at least one) | Mid      | 1                            | N/A          |
| 40TH AVE S BETWEEN CARKEEK DR S AND S BURNS ST, W SIDE            | SDW-20386   | Low      | 314265  | 774-109  | SW corner of 40th Ave S/Carkeek Dr S      | No crossing provided at T-intersection. (provide at least one) | Mid      | 1                            | N/A          |
| 40TH AVE SW BETWEEN SW ALASKA ST AND SW EDMUNDS ST, E SIDE        | SDW-30244   | Low      | 325884  | 774-156  | SE corner of 40th/Alaska                  | No ramp provided crossing Alaska                               | High     | 1                            | N/A          |
| 40TH AVE SW BETWEEN SW ANDOVER ST AND SW DAKOTA ST, E SIDE        | SDW-28074   | High     | 324305  | 776-147  | NE corner of 40th/Dakota                  | Ramp provided.   | Low      | 1                            | No           |
| 40TH AVE SW BETWEEN SW ANDOVER ST AND SW DAKOTA ST, W SIDE        | SDW-28075   | High     | 324306  | 776-147  | NW corner of 40th/Dakota                  | No ramp provided crossing Dakota                               | High     | 1                            | N/A          |
| 40TH AVE SW BETWEEN SW DAKOTA ST AND SW GENESEE ST, E SIDE        | SDW-44589   | Low      | 325890  | 776-147  | SE corner of 40th/Dakota                  | Ramp provided.   | Low      | 1                            | No           |
| 40TH AVE SW BETWEEN SW DAKOTA ST AND SW GENESEE ST, W SIDE        | SDW-30249   | Low      | 325891  | 776-147  | SW corner of 40th/Dakota                  | No ramp provided crossing Dakota                               | High     | 1                            | N/A          |
| 40TH AVE SW BETWEEN SW HANFORD ST AND SW HINDS ST, E SIDE         | SDW-28958   | High     | 323308  | 884-53   | SE corner of SW Hanford St/40th Ave SW    | Ramp provided.   | Low      | 1                            | No           |
| 40TH AVE SW BETWEEN SW HANFORD ST AND SW HINDS ST, E SIDE         | SDW-28958   | Low      | 323308  | 776-147  | SE corner of 40th/Hanford                 | Ramp provided.   | Low      | 1                            | No           |
| 40TH AVE SW BETWEEN SW HANFORD ST AND SW HINDS ST, W SIDE         | SDW-28959   | Low      | 323309  | 776-147  | SW corner of 40th/Hanford                 | There is already one crossing provided at the T-intersection.  | Low      | 1                            | N/A          |
| 40TH AVE SW BETWEEN SW HINDS ST AND SW MANNING ST, E SIDE         | SDW-34818   | High     | 333832  | 776-147  | NE corner of 40th/Manning                 | No ramp provided crossing Manning.                             | High     | 1                            | N/A          |
| 40TH AVE SW BETWEEN SW HINDS ST AND SW MANNING ST, W SIDE         | SDW-44258   | High     | 324313  | 776-147  | NW corner of 40th/Manning                 | No ramp provided crossing Manning.                             | High     | 1                            | N/A          |
| 40TH AVE SW BETWEEN SW MANNING ST AND SW CHARLESTOWN E ST, E SIDE | SDW-28078   | Low      | 324311  | 776-147  | SE corner of 40th/Manning                 | Companion ramp not installed                                   | High     | 1                            | N/A          |
| 40TH AVE SW BETWEEN SW MANNING ST AND SW CHARLESTOWN E ST, E SIDE | SDW-28078   | High     | 324311  | 776-147  | NE corner of 40th/Charlestown             | No crossing provided at T-intersection. (provide at least one) | Mid      | 1                            | N/A          |
| 40TH AVE SW BETWEEN SW MANNING ST AND SW CHARLESTOWN E ST, W SIDE | SDW-28079   | Low      | 324312  | 776-147  | SW corner of 40th/Manning                 | Companion ramp not installed                                   | High     | 1                            | N/A          |
| 40TH AVE SW BETWEEN SW MANNING ST AND SW CHARLESTOWN E ST, W SIDE | SDW-28079   | High     | 324312  | 776-147  | NW corner of 40th/Charlestown             | No crossing provided at T-intersection. (provide at least one) | Mid      | 1                            | N/A          |
| 40TH AVE SW BETWEEN SW OREGON ST AND SW ALASKA ST, E SIDE         | SDW-30246   | High     | 325886  | 774-156  | NE corner of 40th/Alaska                  | No ramp provided crossing Alaska                               | High     | 1                            | N/A          |
| 40TH AVE SW BETWEEN SW OREGON ST AND SW ALASKA ST, W SIDE         | SDW-44588   | High     | 325887  | 774-156  | NW corner of 40th/Alaska                  | No ramp provided crossing Alaska                               | High     | 1                            | N/A          |
| 41ST AVE E BETWEEN E GARFIELD ST AND E BLAINE ST, E SIDE          | SDW-17407   | High     | 314486  | 774-91   | SE corner of E Madison St/41st Ave E      | Ramp provided  | No       | 0                            | Yes          |
| 41ST AVE E BETWEEN E GARFIELD ST AND E BLAINE ST, W SIDE          | SDW-41610   | High     | 314485  | 774-91   | SW corner of E Madison St/41st Ave E      | Ramp provided  | No       | 0                            | Yes          |
| 41ST AVE E BETWEEN E MADISON E ST AND E NEWTON ST, E SIDE         | SDW-18118   | Low      | 309110  | 774-91   | NE corner of E Madison St/41st Ave E      | No ramp provided crossing E Madison St                         | High     | 1                            | N/A          |
| 41ST AVE E BETWEEN E MADISON E ST AND E NEWTON ST, W SIDE         | SDW-18117   | Low      | 309109  | 774-91   | NW corner of E Madison St/41st Ave E      | Ramp provided  | No       | 0                            | Yes          |
| 41ST AVE NE BETWEEN NE BELVOIR PL AND NE 41ST ST, E SIDE          | SDW-11531   | High     | 304643  | 774-116  | SE corner of NE 41st St/41st Ave NE       | N facing ramp found, no N sidewalk present                     | Low      | 1                            | No           |
| 41ST AVE NE BETWEEN NE BELVOIR PL AND NE 41ST ST, W SIDE          | SDW-11530   | High     | 304642  | 774-116  | SW corner of NE 41st St/41st Ave NE       | N facing ramp found, no N sidewalk present                     | Low      | 1                            | No           |
| 41ST AVE S BETWEEN S COURT ST AND S ANDOVER ST, W SIDE            | SDW-21777   | Low      | 313548  | 776-146  | SW corner of 41st Ave S/S Court St        | No ramp provided crossing 41st Ave S                           | High     | 1                            | N/A          |
| 41ST AVE S BETWEEN S HENDERSON ST AND CARKEEK DR S, NE SIDE       | SDW-40667   | High     | 314271  | 774-109  | NW corner of 41st Ave S/Carkeek Dr S      | Unimproved sidewalk  | No       | 0                            | N/A          |
| 41ST AVE S BETWEEN S HENDERSON ST AND CARKEEK DR S, SW SIDE       | SDW-20391   | High     | 314270  | 774-109  | SW corner of 41st Ave S/Carkeek Dr S      | No opposing sidewalk   | No       | 0                            | N/A          |
| 41ST AVE SW BETWEEN SW ALASKA ST AND SW EDMUNDS ST, E SIDE        | SDW-31511   | Low      | 325906  | 774-156  | SE corner of 41st/Alaska                  | No ramp provided crossing Alaska                               | High     | 1                            | N/A          |
| 41ST AVE SW BETWEEN SW ALASKA ST AND SW EDMUNDS ST, W SIDE        | SDW-31512   | Low      | 325907  | 774-156  | SW corner of 41st/Alaska                  | No ramp provided crossing Alaska                               | High     | 1                            | N/A          |
| 41ST AVE SW BETWEEN SW ANDOVER ST AND SW DAKOTA ST, E SIDE        | SDW-28080   | High     | 324314  | 776-147  | NE corner of 41st/Dakota                  | Ramp provided.   | No       | 0                            | Yes          |
| 41ST AVE SW BETWEEN SW ANDOVER ST AND SW DAKOTA ST, W SIDE        | SDW-28081   | High     | 324315  | 776-147  | NW corner of 41st/Dakota                  | Ramp provided.   | Low      | 1                            | No           |
| 41ST AVE SW BETWEEN SW DAKOTA ST AND DEAD END 2, E SIDE           | SDW-44957   | Low      | 326150  | 776-147  | SE corner of 41st/Dakota                  | Ramp provided.   | No       | 0                            | Yes          |
| 41ST AVE SW BETWEEN SW DAKOTA ST AND DEAD END 2, W SIDE           | SDW-29544   | Low      | 326151  | 776-147  | SW corner of 41st/Dakota                  | Ramp provided.   | Low      | 1                            | No           |
| 41ST AVE SW BETWEEN SW HANFORD ST AND SW HINDS ST, E SIDE         | SDW-28960   | Low      | 323310  | 776-147  | SE corner of 41st/Hanford                 | No crossing provided at T-intersection. (provide at least one) | Mid      | 1                            | N/A          |
| 41ST AVE SW BETWEEN SW HANFORD ST AND SW HINDS ST, W SIDE         | SDW-28961   | Low      | 323311  | 776-147  | SW corner of 41st/Hanford                 | No crossing provided at T-intersection. (provide at least one) | Mid      | 1                            | N/A          |
| 41ST AVE SW BETWEEN SW HINDS ST AND SW MANNING ST, E SIDE         | SDW-28202   | High     | 324322  | 776-147  | NE corner of 41st/Manning                 | No ramp provided crossing Manning.                             | High     | 1                            | N/A          |
| 41ST AVE SW BETWEEN SW HINDS ST AND SW MANNING ST, W SIDE         | SDW-44261   | High     | 324323  | 776-147  | NW corner of 41st/Manning                 | No ramp provided crossing Manning.                             | High     | 1                            | N/A          |
| 41ST AVE SW BETWEEN SW MANNING ST AND SW CHARLESTOWN W ST, E SIDE | SDW-44260   | Low      | 324320  | 776-147  | SE corner of 41st/Manning                 | Companion ramp not installed                                   | High     | 1                            | N/A          |
| 41ST AVE SW BETWEEN SW MANNING ST AND SW CHARLESTOWN W ST, W SIDE | SDW-28201   | Low      | 324321  | 776-147  | SW corner of 41st/Manning                 | Companion ramp not installed                                   | High     | 1                            | N/A          |
| 41ST AVE SW BETWEEN SW OREGON ST AND SW ALASKA ST, E SIDE         | SDW-31513   | High     | 325908  | 774-156  | NE corner of 41st/Alaska                  | No ramp provided crossing Alaska                               | High     | 1                            | N/A          |
| 42ND AVE E BETWEEN E BLAINE ST AND E MADISON ST, E SIDE           | SDW-40274   | High     | 314733  | 774-91   | SE corner of E Madison St/42nd Ave E      | Diagonal ramp provided.  | Mid      | 1                            | No           |
| 42ND AVE E BETWEEN E BLAINE ST AND E MADISON ST, W SIDE           | SDW-17605   | High     | 314732  | 774-91   | SW corner of E Madison St/42nd Ave E      | No ramp provided crossing E Madison St                         | High     | 1                            | N/A          |
| 42ND AVE E BETWEEN E MADISON ST AND E NEWTON ST, E SIDE           | SDW-18122   | Low      | 309116  | 774-91   | NE corner of E Madison St/42nd Ave E      | No ramp provided crossing E Madison St                         | High     | 1                            | N/A          |
| 42ND AVE E BETWEEN E MADISON ST AND E NEWTON ST, W SIDE           | SDW-39842   | Low      | 309115  | 774-91   | NW corner of E Madison St/42nd Ave E      | Ramp provided  | Low      | 1                            | No           |
| 42ND AVE S BETWEEN S HENDERSON ST AND S FAIRBANKS ST, W SIDE      | SDW-23327   | Low      | 316156  | 774-109  | SW corner of 42nd Ave S/Carkeek Dr S      | Ramp provided  | No       | 0                            | Yes          |
| 42ND AVE S BETWEEN S RAYMOND ST AND S SPENCER ST, E SIDE          | SDW-25792   | High     | 320948  | 776-195  | NE corner of 42nd Ave S/Spencer St        | Diagonal ramp provided.  | Low      | 0                            | No           |
| 42ND AVE S BETWEEN S RAYMOND ST AND S SPENCER ST, E SIDE          | SDW-25792   | High     | 320948  | 881-62   | NE corner of 42nd/Spencer                 | Diagonal ramp provided.  | Low      | 1                            | No           |
| 42ND AVE S BETWEEN S RAYMOND ST AND S SPENCER ST, W SIDE          | SDW-25906   | High     | 319071  | 881-62   | W side of 42nd @ Spencer (N)              | One crossing is provided at T-intersection                     | Low      | 1                            | N/A          |
| 42ND AVE S BETWEEN S SPENCER ST AND S BATEMAN ST, E SIDE          | SDW-25791   | Low      | 320947  | 776-195  | SE corner of 42nd Ave S/Spencer St        | Diagonal ramp provided.  | Low      | 0                            | No           |
| 42ND AVE S BETWEEN S SPENCER ST AND S BATEMAN ST, E SIDE          | SDW-25791   | Low      | 320947  | 881-62   | SE corner of 42nd/Spencer                 | Diagonal ramp provided.  | Low      | 1                            | No           |

SDOT ADA Transition Plan Appendix 5.1a: 2013 Curb Ramp Audit Prioritized Results

| SEGMENT DESCRIPTION   | SIDEWALK ID | LOCATION | COMPKEY | PLAN NO. | DESCRIPTION                                    | FINDINGS   | PRIORITY | Number of Ramps to Construct | DW Provided? |
|---|-------------|----------|---------|----------|--|--|----------|------------------------------|--------------|
| 42ND AVE S BETWEEN S SPENCER ST AND S BATEMAN ST, W SIDE                | SDW-25905   | Low      | 319070  | 881-62   | W side of 42nd @ Spencer (S)                   | Ramp provided.   | Low      | 1                            | No           |
| 42ND AVE S BETWEEN S TRENTON ST AND S HENDERSON ST, W SIDE              | SDW-23550   | High     | 315839  | 774-109  | NW corner of 42nd Ave S/Carkeek Dr S           | Diagonal ramp provided.  | Low      | 1                            | Yes          |
| 42ND AVE SW BETWEEN DEAD END 1 AND SW HANFORD ST                        | SDW-28966   | High     | 323316  | 776-147  | NE corner of 42nd/Hanford                      | Diagonal ramp provided.  | No       | 0                            | No           |
| 42ND AVE SW BETWEEN SW ALASKA ST AND SW EDMUNDS ST, E SIDE              | SDW-31231   | Low      | 326167  | 774-156  | SE corner of 42nd/Alaska                       | Diagonal ramp provided.  | Low      | 1                            | Yes          |
| 42ND AVE SW BETWEEN SW ANDOVER ST AND SW DAKOTA ST, E SIDE              | SDW-29044   | High     | 324569  | 776-147  | NE corner of 42nd/Dakota                       | Ramp provided.   | Low      | 1                            | No           |
| 42ND AVE SW BETWEEN SW ANDOVER ST AND SW DAKOTA ST, W SIDE              | SDW-42617   | High     | 324570  | 776-147  | NW corner of 42nd/Dakota                       | Ramp provided.   | Low      | 1                            | No           |
| 42ND AVE SW BETWEEN SW DAKOTA ST AND SW GENESEE ST, E SIDE              | SDW-31237   | Low      | 326173  | 776-147  | SE corner of 42nd/Dakota                       | Ramp provided.   | Low      | 1                            | No           |
| 42ND AVE SW BETWEEN SW DAKOTA ST AND SW GENESEE ST, W SIDE              | SDW-31238   | High     | 326174  | 776-147  | NW corner of 42nd/Genesee                      | Diagonal ramp provided.  | Low      | 1                            | no           |
| 42ND AVE SW BETWEEN SW DAKOTA ST AND SW GENESEE ST, W SIDE              | SDW-31238   | Low      | 326174  | 776-147  | SW corner of 42nd/Dakota                       | Ramp provided.   | Low      | 1                            | No           |
| 42ND AVE SW BETWEEN SW GENESEE ST AND SW OREGON ST, W SIDE              | SDW-31236   | Low      | 326172  | 776-147  | SW corner of 42nd/Genesee                      | Diagonal ramp provided.  | Low      | 1                            | no           |
| 42ND AVE SW BETWEEN SW HINDS ST AND SW SPOKANE ST                       | SDW-29042   | High     | 324567  | 776-147  | NW corner of 42nd/Spokane                      | Diagonal ramp provided.  | Low      | 1                            | No           |
| 42ND AVE SW BETWEEN SW HINDS ST AND SW SPOKANE ST, E SIDE               | SDW-42616   | High     | 324566  | 776-147  | E side of 42nd/Spokane (N)                     | Companion ramp not installed                                   | High     | 1                            | N/A          |
| 42ND AVE SW BETWEEN SW MANNING ST AND SW CHARLESTOWN ST, E SIDE         | SDW-44262   | Low      | 324326  | 776-147  | SE corner of 42nd/Manning                      | Companion ramp not installed                                   | High     | 1                            | N/A          |
| 42ND AVE SW BETWEEN SW MANNING ST AND SW CHARLESTOWN ST, W SIDE         | SDW-28205   | Low      | 324327  | 776-147  | SW corner of 42nd/Manning                      | Companion ramp not installed                                   | High     | 1                            | N/A          |
| 42ND AVE SW BETWEEN SW SPOKANE ST AND SW MANNING ST                     | SDW-29041   | Low      | 324565  | 776-147  | SW corner of 42nd/Spokane                      | Diagonal ramp provided.  | Low      | 1                            | No           |
| 42ND AVE SW BETWEEN SW SPOKANE ST AND SW MANNING ST, E SIDE             | SDW-28007   | High     | 324881  | 776-147  | NE corner of 42nd/Manning                      | No ramp provided crossing Manning.                             | High     | 1                            | N/A          |
| 42ND AVE SW BETWEEN SW SPOKANE ST AND SW MANNING ST, E SIDE             | SDW-28007   | Low      | 324881  | 776-147  | E side of 42nd/Spokane (S)                     | Companion ramp not installed                                   | High     | 1                            | N/A          |
| 42ND AVE SW BETWEEN SW SPOKANE ST AND SW MANNING ST, W SIDE             | SDW-29041   | High     | 324565  | 776-147  | NW corner of 42nd/Manning                      | No ramp provided crossing Manning.                             | High     | 1                            | N/A          |
| 43RD AVE E BETWEEN E HOWE ST AND E MADISON ST, E SIDE                   | SDW-20749   | High     | 314743  | 774-91   | SE corner of E Madison St/43rd Ave E           | Diagonal ramp provided.  | Low      | 1                            | No           |
| 43RD AVE E BETWEEN E HOWE ST AND E MADISON ST, W SIDE                   | SDW-20748   | High     | 314742  | 774-91   | SW corner of E Madison St/43rd Ave E           | Diagonal ramp provided.  | Low      | 1                            | Yes          |
| 43RD AVE E BETWEEN E MADISON ST AND E NEWTON ST, E SIDE                 | SDW-39845   | Low      | 309126  | 774-91   | NE corner of E Madison St/43rd Ave E           | No ramp provided crossing E Madison St                         | High     | 1                            | N/A          |
| 43RD AVE E BETWEEN E MADISON ST AND E NEWTON ST, W SIDE                 | SDW-18129   | Low      | 309125  | 774-91   | NW corner of E Madison St/43rd Ave E           | Ramp provided  | No       | 0                            | Yes          |
| 43RD AVE NE BETWEEN DEAD END AND NE 33RD ST, W SIDE                     | SDW-12477   | High     | 304905  | 883-46   | SW corner of NE 33rd St/43rd Ave NE            | No ramp crossing NE 33rd.                                      | High     | 1                            | N/A          |
| 43RD AVE NE BETWEEN NE 33RD ST AND NE 35TH ST, SW SIDE                  | SDW-37436   | Low      | 304903  | 883-46   | NW corner of NE 33rd St/43rd Ave NE            | No ramp crossing NE 33rd.                                      | High     | 1                            | N/A          |
| 43RD AVE NE BETWEEN NE 44TH ST AND NE 45TH ST, E SIDE                   | SDW-13392   | High     | 303993  | 774-340  | SW corner NE 45th St/43rd Ave NE               | No ramp provided crossing 45th.                                | Low      | 1                            | N/A          |
| 43RD AVE NE BETWEEN NE 55TH ST AND NE 56TH ST, W SIDE                   | SDW-16462   | High     | 305777  | 891-40   | SW corner of NE 56th/43rd Ave NE               | No ramp crossing NE 56th.                                      | High     | 1                            | N/A          |
| 43RD AVE NE BETWEEN NE 56TH ST AND NE 57TH ST, W SIDE                   | SDW-16461   | Low      | 305775  | 891-40   | NW corner of NE 56th/43rd Ave NE               | No ramp crossing NE 56th.                                      | High     | 1                            | N/A          |
| 43RD AVE S BETWEEN LAKE WASHINGTON BLVD S AND S BRADFORD ST TRL, E SIDE | SDW-22510   | Low      | 316745  | 774-199  | SE corner of Lake Washington Blvd S/43rd Ave S | Unimproved sidewalk  | No       | 0                            | N/A          |
| 43RD AVE S BETWEEN S ADAMS ST AND S GENESEE ST, E SIDE                  | SDW-22506   | High     | 316741  | 774-199  | NE corner of S Genesee St/43rd Ave S           | Unimproved sidewalk  | No       | 0                            | N/A          |
| 43RD AVE S BETWEEN S ADAMS ST AND S GENESEE ST, W SIDE                  | SDW-22507   | High     | 316742  | 774-199  | NW corner of S Genesee St/43rd Ave S           | T-intersection crossing not provided                           | Mid      | 1                            | N/A          |
| 43RD PL NE BETWEEN 41ST AVE NE AND 40TH AVE NE, N SIDE                  | SDW-2301    | High     | 291732  | 776-190  | NE corner of 40th Ave NE/NE 103rd St           | No opposing sidewalk   | No       | 0                            | N/A          |
| 43RD PL NE BETWEEN 41ST AVE NE AND 40TH AVE NE, S SIDE                  | SDW-35169   | High     | 291731  | 776-190  | SE corner of 40th Ave NE/NE 103rd St           | No opposing sidewalk   | No       | 0                            | N/A          |
| 44TH AVE NE BETWEEN NE 50TH ST AND NE 52ND ST, W SIDE                   | SDW-13882   | Low      | 304000  | 774-97   | NW corner of NE 50th St/44th Ave NE            | Ramp provided.   | Low      | 1                            | No           |
| 44TH AVE S BETWEEN S RAYMOND ST AND S SPENCER ST, E SIDE                | SDW-26701   | High     | 319982  | 881-62   | NE corner of 44th/Spencer                      | Ramp provided.   | Low      | 1                            | No           |
| 44TH AVE S BETWEEN S RAYMOND ST AND S SPENCER ST, W SIDE                | SDW-26702   | High     | 319983  | 776-195  | NW corner of 44th Ave S/Spencer St             | Diagonal ramp provided.  | Low      | 1                            | No           |
| 44TH AVE S BETWEEN S RAYMOND ST AND S SPENCER ST, W SIDE                | SDW-26702   | High     | 319983  | 881-62   | NW corner of 44th/Spencer                      | No sidewalk on Spencer east of 44th                            | No       | 0                            | N/A          |
| 44TH AVE S BETWEEN S SPENCER ST AND S BATEMAN ST, E SIDE                | SDW-22574   | Low      | 319657  | 881-62   | SE corner of 44th/Spencer                      | Ramp provided.   | Low      | 1                            | No           |
| 44TH AVE S BETWEEN S SPENCER ST AND S BATEMAN ST, W SIDE                | SDW-22575   | Low      | 319658  | 776-195  | SW corner of 44th Ave S/Spencer St             | Diagonal ramp provided.  | Low      | 1                            | No           |
| 44TH AVE S BETWEEN S SPENCER ST AND S BATEMAN ST, W SIDE                | SDW-22575   | Low      | 319658  | 881-62   | SW corner of 44th/Spencer                      | No sidewalk on Spencer east of 44th                            | No       | 0                            | No           |
| 44TH AVE SW BETWEEN FAUNTLEROY WAY SW AND SW HOLLY ST, E SIDE           | SDW-43789   | Low      | 323435  | 774-617  | SE corner of Fauntleroy Way SW/44th Ave SW     | Diagonal ramp provided.  | Low      | 1                            | Yes          |
| 44TH AVE SW BETWEEN FAUNTLEROY WAY SW AND SW HOLLY ST, W SIDE           | SDW-27909   | Low      | 323436  | 774-617  | SW corner of Fauntleroy Way SW/44th Ave SW     | Diagonal ramp provided.  | Low      | 1                            | Yes          |
| 44TH AVE SW BETWEEN SW ADMIRAL WAY AND DEAD END 1, E SIDE               | SDW-28241   | Low      | 323653  | 774-156  | SE corner of 44th/Admiral                      | No ramp provided crossing Admiral                              | High     | 1                            | N/A          |
| 44TH AVE SW BETWEEN SW ADMIRAL WAY AND DEAD END 1, W SIDE               | SDW-41992   | Low      | 323654  | 774-156  | SW corner of 44th/Admiral                      | No ramp provided crossing Admiral                              | High     | 1                            | N/A          |
| 44TH AVE SW BETWEEN SW ANDOVER ST AND SW DAKOTA ST, E SIDE              | SDW-30595   | High     | 326067  | 776-147  | NE corner of 44th/Dakota                       | Both directional ramps found, no violation                     | No       | 0                            | No           |
| 44TH AVE SW BETWEEN SW COLLEGE ST AND SW ADMIRAL WAY, E SIDE            | SDW-25390   | High     | 320553  | 774-156  | NE corner of 44th/Admiral                      | No ramp provided crossing Admiral                              | High     | 1                            | N/A          |
| 44TH AVE SW BETWEEN SW COLLEGE ST AND SW ADMIRAL WAY, W SIDE            | SDW-42593   | High     | 320554  | 774-156  | NW corner of 44th/Admiral                      | No ramp provided crossing Admiral                              | High     | 1                            | N/A          |
| 44TH AVE SW BETWEEN SW DAKOTA ST AND SW GENESEE ST, E SIDE              | SDW-30474   | Low      | 326065  | 776-147  | SE corner of 44th/Dakota                       | Ramp provided.   | Low      | 1                            | No           |
| 44TH AVE SW BETWEEN SW HINDS ST AND SW SPOKANE ST                       | SDW-28660   | High     | 324948  | 776-147  | NE corner of 44th/Spokane                      | Diagonal ramp provided.  | Low      | 1                            | No           |
| 44TH AVE SW BETWEEN SW HINDS ST AND SW SPOKANE ST                       | SDW-28661   | High     | 324949  | 776-147  | NW corner of 44th/Spokane                      | Diagonal ramp provided.  | Low      | 1                            | No           |
| 44TH AVE SW BETWEEN SW SPOKANE ST AND SW CHARLESTOWN ST                 | SDW-28659   | Low      | 324946  | 776-147  | SE corner of 44th/Spokane                      | Diagonal ramp provided.  | Low      | 1                            | No           |
| 44TH AVE SW BETWEEN SW SPOKANE ST AND SW CHARLESTOWN ST                 | SDW-39645   | Low      | 324947  | 776-147  | SW corner of 44th/Spokane                      | Diagonal ramp provided.  | Low      | 1                            | No           |
| 45TH AVE NE BETWEEN NE 45TH ST AND NE 47TH ST, W SIDE                   | SDW-13888   | High     | 304006  | 774-97   | SW corner of NE 47th St/45th Ave NE            | Ramp provided.   | Low      | 1                            | No           |
| 45TH AVE NE BETWEEN NE 47TH ST AND NE 50TH ST, W SIDE                   | SDW-13886   | Low      | 304004  | 774-97   | NW corner of NE 47th St/45th Ave NE            | Ramp provided.   | Low      | 1                            | No           |
| 45TH AVE S BETWEEN 46TH AVE S AND DEAD END 1, W SIDE                    | SDW-22516   | Low      | 316752  | 774-199  | SW corner of Lake Washington Blvd S/45th Ave S | Unimproved sidewalk  | No       | 0                            | N/A          |
| 45TH AVE S BETWEEN DEAD END 2 AND S GENESEE ST, E SIDE                  | SDW-22514   | High     | 316749  | 777-465  | NE corner of S Genesee St/45th Ave S           | No crossing provided at T-intersection. (provide at least one) | Mid      | 0                            | N/A          |
| 45TH AVE S BETWEEN DEAD END 2 AND S GENESEE ST, E SIDE                  | SDW-22514   | High     | 316749  | 774-199  | NE corner of S Genesee St/45th Ave S           | T-intersection crossing not provided                           | Mid      | 1                            | N/A          |
| 45TH AVE S BETWEEN DEAD END 2 AND S GENESEE ST, W SIDE                  | SDW-43112   | High     | 316750  | 777-465  | NW corner of S Genesee St/45th Ave S           | No crossing provided at T-intersection. (provide at least one) | Mid      | 0                            | N/A          |
| 45TH AVE S BETWEEN DEAD END 2 AND S GENESEE ST, W SIDE                  | SDW-43112   | High     | 316750  | 774-199  | NW corner of S Genesee St/45th Ave S           | T-intersection crossing not provided                           | Mid      | 1                            | N/A          |
| 45TH AVE S BETWEEN S BARTON ST AND S SHELL ST, W SIDE                   | SDW-25764   | High     | 321634  | 777-459  | NW corner of 45th Ave S/S Shell St             | Ramp provided  | Low      | 1                            | No           |

**SDOT ADA Transition Plan Appendix 5.1a: 2013 Curb Ramp Audit Prioritized Results**

| SEGMENT DESCRIPTION   | SIDEWALK ID | LOCATION | COMPKEY | PLAN NO. | DESCRIPTION                                    | FINDINGS   | PRIORITY | Number of Ramps to Construct | DW Provided? |
|---|-------------|----------|---------|----------|--|--|----------|------------------------------|--------------|
| 45TH AVE S BETWEEN S BARTON ST AND S SHELL ST, W SIDE             | SDW-25764   | High     | 321634  | 777-459  | SW corner of 45th Ave S/S Shell St             | Ramp provided  | Low      | 1                            | No           |
| 45TH AVE S BETWEEN S BARTON ST AND S SHELL ST, W SIDE             | SDW-25764   | Low      | 321634  | 777-459  | SW corner of 45th Ave S/S Barton St            | No ramp provided crossing 45th Ave S                           | Mid      | 1                            | N/A          |
| 45TH AVE SW BETWEEN KILBOURNE CT SW AND MARINE VIEW DR SW, E SIDE | SDW-29241   | High     | 325644  | 777-555  | NE corner of Roxbury/Marine View               | No ramp provided crossing Marine View                          | Low      | 1                            | N/A          |
| 45TH AVE SW BETWEEN SW ADMIRAL WAY AND SW LANDER ST, E SIDE       | SDW-27151   | Low      | 325198  | 774-156  | SE corner of 45th/Admiral                      | Diagonal ramp provided.  | Low      | 1                            | No           |
| 45TH AVE SW BETWEEN SW ADMIRAL WAY AND SW LANDER ST, W SIDE       | SDW-27152   | Low      | 325199  | 774-156  | SW corner of 45th/Admiral                      | Diagonal ramp provided.  | Low      | 1                            | No           |
| 45TH AVE SW BETWEEN SW COLLEGE ST AND SW ADMIRAL WAY, E SIDE      | SDW-25890   | High     | 320573  | 774-156  | NE corner of 45th/Admiral                      | Diagonal ramp provided.  | Low      | 1                            | No           |
| 45TH AVE SW BETWEEN SW COLLEGE ST AND SW ADMIRAL WAY, W SIDE      | SDW-26810   | High     | 321495  | 774-156  | NW corner of 45th/Admiral                      | Diagonal ramp provided.  | Low      | 1                            | No           |
| 45TH AVE SW BETWEEN SW HINDS ST AND SW SPOKANE ST                 | SDW-28244   | High     | 323658  | 776-147  | NW corner of 45th/Spokane                      | Ramp provided.   | No       | 0                            | Yes          |
| 45TH AVE SW BETWEEN SW HINDS ST AND SW SPOKANE ST                 | SDW-41993   | High     | 323657  | 776-147  | NE corner of 45th/Spokane                      | Diagonal ramp provided.  | Low      | 1                            | No           |
| 45TH AVE SW BETWEEN SW SPOKANE ST AND SW CHARLESTOWN ST           | SDW-28243   | Low      | 323656  | 776-147  | SE corner of 45th/Spokane                      | Diagonal ramp provided.  | Low      | 1                            | No           |
| 45TH AVE SW BETWEEN SW SPOKANE ST AND SW CHARLESTOWN ST           | SDW-28243   | Low      | 323656  | 776-147  | SW corner of 45th/Spokane                      | Ramp provided.   | No       | 0                            | Yes          |
| 46TH AVE S BETWEEN 45TH AVE S AND 46 UPPER AVE S, E SIDE          | SDW-22643   | High     | 316766  | 774-199  | SE corner of Lake Washington Blvd S/46th Ave S | Unimproved sidewalk  | No       | 0                            | N/A          |
| 46TH AVE S BETWEEN S ADAMS ST AND S GENESEE ST, E SIDE            | SDW-43114   | High     | 316757  | 774-199  | NE corner of S Genesee St/46th Ave S           | Companion ramp not installed                                   | High     | 1                            | N/A          |
| 46TH AVE S BETWEEN S ADAMS ST AND S GENESEE ST, W SIDE            | SDW-22520   | High     | 316758  | 777-465  | NW corner of 46th Ave S/S Genesee St           | Ramp provided  | Low      | 0                            | No           |
| 46TH AVE S BETWEEN S ADAMS ST AND S GENESEE ST, W SIDE            | SDW-22520   | High     | 316758  | 774-199  | NW corner of S Genesee St/46th Ave S           | Ramp provided  | Low      | 1                            | No           |
| 46TH AVE S BETWEEN S FLETCHER ST AND DEAD END 6, E SIDE           | SDW-26200   | Low      | 322342  | 777-459  | SE corner of 46th Ave S/S Fletcher St          | No ramp provided crossing S Fletcher St                        | High     | 1                            | N/A          |
| 46TH AVE S BETWEEN S GENESEE ST AND S SNOQUALMIE ST, E SIDE       | SDW-22518   | High     | 316755  | 777-485  | NE corner of 46th Ave S/S Snoqualmie St        | Diagonal ramp provided.  | Low      | 0                            | N/A          |
| 46TH AVE S BETWEEN S GENESEE ST AND S SNOQUALMIE ST, E SIDE       | SDW-22518   | Low      | 316755  | 774-199  | SE corner of S Genesee St/46th Ave S           | Diagonal ramp provided.  | Low      | 1                            | No           |
| 46TH AVE S BETWEEN S GENESEE ST AND S SNOQUALMIE ST, W SIDE       | SDW-22519   | High     | 316756  | 777-465  | NW corner of S Snoqualmie St/46th Ave S        | Diagonal ramp provided.  | Low      | 0                            | No           |
| 46TH AVE S BETWEEN S GENESEE ST AND S SNOQUALMIE ST, W SIDE       | SDW-22519   | Low      | 316756  | 777-465  | SW corner of S Genesee St/46th Ave S           | Ramp provided  | Low      | 0                            | No           |
| 46TH AVE S BETWEEN S GENESEE ST AND S SNOQUALMIE ST, W SIDE       | SDW-22519   | High     | 316756  | 777-485  | NW corner of 46th Ave S/S Snoqualmie St        | Diagonal ramp provided.  | Low      | 1                            | No           |
| 46TH AVE S BETWEEN S GENESEE ST AND S SNOQUALMIE ST, W SIDE       | SDW-22519   | Low      | 316756  | 774-199  | SW corner of S Genesee St/46th Ave S           | Ramp provided  | Low      | 1                            | No           |
| 46TH AVE S BETWEEN S SNOQUALMIE ST AND S ALASKA ST, W SIDE        | SDW-43113   | Low      | 316754  | 777-485  | SW corner of 46th Ave S/S Snoqualmie St        | No ramp provided crossing Snoqualmie                           | High     | 1                            | N/A          |
| 46TH AVE S BETWEEN S SNOQUALMIE ST AND S ALASKA ST, W SIDE        | SDW-43113   | Low      | 316754  | 777-465  | SW corner of S Snoqualmie St/46th Ave S        | No curb present, could benefit from detectable warning         | Low      | 0                            | No           |
| 46TH AVE S BETWEEN SPEAR PL S AND S FLETCHER ST, E SIDE           | SDW-44276   | High     | 322581  | 777-459  | NE corner of 46th Ave S/S Fletcher St          | No ramp provided crossing S Fletcher St                        | High     | 1                            | N/A          |
| 46TH AVE S BETWEEN SPEAR PL S AND S FLETCHER ST, W SIDE           | SDW-28394   | High     | 322582  | 777-459  | NW corner of 46th Ave S/S Fletcher St          | No ramp provided crossing 46th Ave S                           | High     | 1                            | N/A          |
| 46TH AVE SW BETWEEN SW ADMIRAL WAY AND SW LANDER ST, E SIDE       | SDW-27155   | Low      | 325202  | 774-156  | SE corner of 46th/Admiral                      | No ramp provided crossing Admiral                              | High     | 1                            | N/A          |
| 46TH AVE SW BETWEEN SW ADMIRAL WAY AND SW LANDER ST, W SIDE       | SDW-27156   | Low      | 325203  | 774-156  | SW corner of 46th/Admiral                      | No ramp provided crossing Admiral                              | High     | 1                            | N/A          |
| 46TH AVE SW BETWEEN SW COLLEGE ST AND SW ADMIRAL WAY, E SIDE      | SDW-26816   | High     | 321503  | 774-156  | NE corner of 46th/Admiral                      | No ramp provided crossing Admiral                              | High     | 1                            | N/A          |
| 46TH AVE SW BETWEEN SW COLLEGE ST AND SW ADMIRAL WAY, W SIDE      | SDW-44156   | High     | 321504  | 774-156  | NW corner of 46th/Admiral                      | No ramp provided crossing Admiral                              | High     | 1                            | N/A          |
| 46TH AVE SW BETWEEN SW SPOKANE ST AND SW CHARLESTOWN ST, E SIDE   | SDW-27158   | Low      | 325205  | 776-147  | SE corner of 46th/Spokane                      | No crossing provided at T-intersection. (provide at least one) | Mid      | 1                            | N/A          |
| 46TH AVE SW BETWEEN SW SPOKANE ST AND SW CHARLESTOWN ST, W SIDE   | SDW-27159   | Low      | 325206  | 776-147  | SW corner of 46th/Spokane                      | No crossing provided at T-intersection. (provide at least one) | Mid      | 1                            | N/A          |
| 47TH AVE NE BETWEEN NE 54TH ST AND SAND POINT WAY NE, E SIDE      | SDW-38248   | High     | 304253  | 777-484  | SE corner of 47th Ave NE/Sand Point Way NE     | One crossing is provided at T-intersection                     | Low      | 1                            | N/A          |
| 47TH AVE S BETWEEN S ADAMS ST AND S GENESEE ST, E SIDE            | SDW-22647   | High     | 316773  | 774-199  | NE corner of S Genesee St/47th Ave S           | Diagonal ramp provided.  | Low      | 1                            | No           |
| 47TH AVE S BETWEEN S ADAMS ST AND S GENESEE ST, W SIDE            | SDW-22648   | High     | 316774  | 774-199  | NW corner of S Genesee St/47th Ave S           | Diagonal ramp provided.  | Low      | 1                            | No           |
| 47TH AVE S BETWEEN S GENESEE ST AND S OREGON ST, E SIDE           | SDW-22646   | Low      | 316771  | 774-199  | SE corner of S Genesee St/47th Ave S           | Companion ramp not installed                                   | High     | 1                            | N/A          |
| 47TH AVE S BETWEEN S GENESEE ST AND S OREGON ST, E SIDE           | SDW-22646   | High     | 316771  | 886-8    | NE corner of 47th/Oregon                       | Diagonal ramp provided.  | Low      | 1                            | No           |
| 47TH AVE S BETWEEN S GENESEE ST AND S OREGON ST, W SIDE           | SDW-43235   | Low      | 316772  | 774-199  | SW corner of S Genesee St/47th Ave S           | Companion ramp not installed                                   | High     | 1                            | N/A          |
| 47TH AVE S BETWEEN S OREGON ST AND DEAD END 1, E SIDE             | SDW-42515   | Low      | 316769  | 886-8    | SE corner of 47th/Oregon                       | Diagonal ramp provided.  | Low      | 1                            | No           |
| 47TH AVE SW BETWEEN SW HINDS ST AND SW SPOKANE ST                 | SDW-27164   | High     | 325212  | 776-147  | NE corner of 47th /Spokane                     | Ramp provided.   | No       | 0                            | Yes          |
| 47TH AVE SW BETWEEN SW HINDS ST AND SW SPOKANE ST                 | SDW-27165   | High     | 325213  | 776-147  | NW corner of 47th /Spokane                     | No ramp provided crossing Spokane.                             | High     | 1                            | N/A          |
| 47TH AVE SW BETWEEN SW SPOKANE ST AND SW CHARLESTOWN ST           | SDW-27163   | Low      | 325211  | 776-147  | SW corner of 47th /Spokane                     | No ramp provided crossing Spokane.                             | High     | 1                            | N/A          |
| 47TH AVE SW BETWEEN SW SPOKANE ST AND SW CHARLESTOWN ST           | SDW-42910   | Low      | 325210  | 776-147  | SE corner of 47th /Spokane                     | Ramp provided.   | No       | 0                            | Yes          |
| 48TH AVE NE BETWEEN NE 41ST ST AND NE 42ND ST, E SIDE             | SDW-35306   | Low      | 329568  | 776-145  | NE corner of 48th Ave NE/NE 41st St            | Diagonal ramp provided.  | Low      | 0                            | No           |
| 48TH AVE NE BETWEEN NE 41ST ST AND NE 42ND ST, W SIDE             | SDW-12076   | Low      | 304269  | 776-145  | NW corner of 48th Ave NE/NE 41st St            | Ramp provided  | Low      | 1                            | No           |
| 48TH AVE NE BETWEEN NE 42ND ST AND NE 43RD ST, E SIDE             | SDW-35305   | High     | 329567  | 776-145  | SE corner of 48th Ave NE/NE 43rd St            | No sidewalk present  | No       | 0                            | N/A          |
| 48TH AVE NE BETWEEN NE 43RD ST AND NE 44TH ST, E SIDE             | SDW-35304   | High     | 329566  | 776-145  | SE corner of 48th Ave NE/NE 44th St            | Not triggered by scope of work                                 | No       | 0                            | N/A          |
| 48TH AVE NE BETWEEN NE 43RD ST AND NE 44TH ST, E SIDE             | SDW-35304   | Low      | 329566  | 776-145  | NE corner of 48th Ave NE/NE 43rd St            | No sidewalk present  | No       | 0                            | N/A          |
| 48TH AVE NE BETWEEN NE 44TH ST AND NE 45TH W ST, E SIDE           | SDW-14383   | Low      | 304266  | 776-145  | NE corner of 48th Ave NE/NE 44th St            | Ramp provided  | Low      | 1                            | No           |
| 48TH AVE S BETWEEN LAKE WASHINGTON BLVD S AND S DAKOTA ST, E SIDE | SDW-43001   | Low      | 317029  | 774-199  | SE corner of Lake Washington Blvd S/48th Ave S | No ramp provided crossing Lake Washington Blvd S               | Low      | 1                            | N/A          |
| 48TH AVE S BETWEEN LAKE WASHINGTON BLVD S AND S DAKOTA ST, W SIDE | SDW-23494   | Low      | 317030  | 774-199  | SW corner of Lake Washington Blvd S/48th Ave S | No ramp provided crossing Lake Washington Blvd S               | Low      | 1                            | N/A          |
| 48TH AVE S BETWEEN S BENNETT ST AND S MAYFLOWER N ST, E SIDE      | SDW-22836   | High     | 318422  | 776-189  | NE corner of 48th Ave S/S Mayflower St         | No curb present, could benefit from detectable warning         | No       | 0                            | N/A          |
| 48TH AVE S BETWEEN S FLETCHER ST AND S ROXBURY ST, W SIDE         | SDW-44278   | Low      | 322588  | 888-38   | SW corner of 48th/Fletcher                     | No ramp provided crossing Fletcher                             | High     | 1                            | N/A          |
| 48TH AVE SW BETWEEN ERSKINE WAY SW AND SW BRANDON ST, E SIDE      | SDW-30152   | High     | 327736  | 774-110  | NE corner of 48th Ave SW/SW Brandon St         | No crossing provided at T-intersection. (provide at least one) | Mid      | 1                            | N/A          |
| 48TH AVE SW BETWEEN ERSKINE WAY SW AND SW BRANDON ST, W SIDE      | SDW-30153   | High     | 327737  | 774-110  | NW corner of 48th Ave SW/SW Brandon St         | Ramp provided.   | Low      | 1                            | No           |
| 48TH AVE SW BETWEEN SW BRANDON ST AND SW FINDLAY ST, E SIDE       | SDW-30150   | Low      | 327734  | 774-110  | SE corner of 48th Ave SW/SW Juneau St          | Diagonal ramp provided.  | Low      | 1                            | No           |

**SDOT ADA Transition Plan Appendix 5.1a: 2013 Curb Ramp Audit Prioritized Results**

| SEGMENT DESCRIPTION   | SIDEWALK ID | LOCATION | COMPKEY | PLAN NO. | DESCRIPTION                                | FINDINGS  | PRIORITY | Number of Ramps to Construct | DW Provided? |
|---|-------------|----------|---------|----------|--|---|----------|------------------------------|--------------|
| 48TH AVE SW BETWEEN SW BRANDON ST AND SW FINDLAY ST, E SIDE             | SDW-30150   | Low      | 327734  | 774-110  | SE corner of 48th Ave SW/SW Brandon St     | No crossing provided at T-intersection. (provide at least one)          | Mid      | 1                            | N/A          |
| 48TH AVE SW BETWEEN SW BRANDON ST AND SW FINDLAY ST, W SIDE             | SDW-30151   | Low      | 327735  | 774-110  | SW corner of 48th Ave SW/SW Brandon St     | Ramp provided.  | Low      | 1                            | No           |
| 48TH AVE SW BETWEEN SW BRANDON ST AND SW FINDLAY ST, W SIDE             | SDW-30151   | Low      | 327735  | 774-110  | SW corner of 48th Ave SW/SW Juneau St      | Diagonal ramp provided.   | Low      | 1                            | No           |
| 48TH AVE SW BETWEEN SW HINDS ST AND SW SPOKANE ST, E SIDE               | SDW-43365   | High     | 325224  | 776-147  | NE corner of 48th/Spokane                  | No ramp provided crossing Spokane.                                      | High     | 1                            | N/A          |
| 48TH AVE SW BETWEEN SW HINDS ST AND SW SPOKANE ST, W SIDE               | SDW-27173   | High     | 325225  | 776-147  | NW corner of 48th /Spokane                 | No ramp provided crossing Spokane.                                      | High     | 1                            | N/A          |
| 48TH AVE SW BETWEEN SW SPOKANE ST AND SW CHARLESTOWN ST                 | SDW-27171   | Low      | 325222  | 776-147  | SE corner of 48th /Spokane                 | No ramp provided crossing Spokane.                                      | High     | 1                            | N/A          |
| 48TH AVE SW BETWEEN SW SPOKANE ST AND SW CHARLESTOWN ST                 | SDW-27172   | Low      | 325223  | 776-147  | SW corner of 48th /Spokane                 | No ramp provided crossing Spokane.                                      | High     | 1                            | N/A          |
| 49TH AVE S BETWEEN S ADAMS ST AND S GENESEE ST, E SIDE                  | SDW-23499   | High     | 317037  | 774-199  | NE corner of S Genesee St/49th Ave S       | Diagonal ramp provided.   | Low      | 1                            | No           |
| 49TH AVE S BETWEEN S ADAMS ST AND S GENESEE ST, W SIDE                  | SDW-23500   | High     | 317038  | 774-199  | NW corner of S Genesee St/49th Ave S       | No ramp provided crossing S Genesee St                                  | High     | 1                            | N/A          |
| 49TH AVE S BETWEEN S GENESEE ST AND S OREGON ST, E SIDE                 | SDW-23498   | Low      | 317035  | 774-199  | SE corner of S Genesee St/49th Ave S       | Companion ramp not installed  | High     | 1                            | N/A          |
| 49TH AVE S BETWEEN S GENESEE ST AND S OREGON ST, W SIDE                 | SDW-43003   | Low      | 317036  | 774-199  | SW corner of S Genesee St/49th Ave S       | No ramp provided crossing S Genesee St                                  | High     | 1                            | N/A          |
| 4TH AVE BETWEEN BATTERY ST AND WALL ST, NE SIDE                         | SDW-1998    | Low      | 291195  | 884-12   | N corner of 4th Ave/Battery St             | SE facing ramp needed   | High     | 1                            | N/A          |
| 4TH AVE BETWEEN JAMES ST AND CHERRY ST, NE SIDE                         | SDW-31890   | Low      | 326451  | 880-14   | N corner of 4th Ave/James St               | E facing ramp found, no violation                                       | No       | 0                            | Yes          |
| 4TH AVE BETWEEN JAMES ST AND CHERRY ST, SW SIDE                         | SDW-39787   | Low      | 326450  | 880-14   | W corner of 4th Ave/James St               | S facing ramp found, no violation                                       | No       | 0                            | Yes          |
| 4TH AVE BETWEEN JEFFERSON ST AND JAMES ST, NE SIDE                      | SDW-30199   | High     | 327347  | 880-14   | E corner of 4th Ave/James St               | N facing ramp found, no violation                                       | No       | 0                            | Yes          |
| 4TH AVE BETWEEN JEFFERSON ST AND JAMES ST, SW SIDE                      | SDW-30198   | High     | 327346  | 880-14   | S corner of 4th Ave/James St               | W facing ramp found, no violation                                       | No       | 0                            | Yes          |
| 4TH AVE BETWEEN WALL ST AND VINE ST, NE SIDE                            | SDW-1997    | Low      | 291193  | 884-12   | N corner of 4th Ave/Wall St                | All ramps present.  | No       | 0                            | Yes          |
| 4TH AVE N BETWEEN BOSTON ST AND LYNN ST, W SIDE                         | SDW-7747    | Low      | 301221  | 774-138  | NW corner of 4th Ave N/Boston St           | Diagonal ramp provided.   | Low      | 1                            | Yes          |
| 4TH AVE N BETWEEN DENNY WAY AND BROAD ST, E SIDE                        | SDW-38557   | High     | 291185  | 774-113  | SE corner of 4th Ave N/Broad St            | N facing ramp found   | Low      | 1                            | No           |
| 4TH AVE N BETWEEN DENNY WAY AND BROAD ST, W SIDE                        | SDW-1990    | High     | 291184  | 774-133  | SW corner of 4th Ave N/Broad St            | No N facing ramp found, already one crossing provided at T-intersection | Low      | 1                            | N/A          |
| 4TH AVE N BETWEEN DENNY WAY AND BROAD ST, W SIDE                        | SDW-1990    | Low      | 291184  | 774-318  | NW corner of 4th Ave N/Denny Way           | No ramp provided crossing Denny.  | Low      | 1                            | N/A          |
| 4TH AVE N BETWEEN MERCER ST AND ROY ST, E SIDE                          | SDW-4742    | High     | 298295  | 774-181  | SE corner of Roy St/4th Ave N              | N facing ramp found, no violation                                       | No       | 0                            | Yes          |
| 4TH AVE N BETWEEN MERCER ST AND ROY ST, W SIDE                          | SDW-37361   | High     | 298294  | 774-181  | SW corner of Roy St/4th Ave N              | N facing ramp found, no violation                                       | No       | 0                            | Yes          |
| 4TH AVE N BETWEEN MERCER ST AND ROY ST, W SIDE                          | SDW-37361   | Low      | 298294  | 880-35   | NW corner of 4th Ave N/Mercer St           | All ramps present.  | No       | 0                            | Yes          |
| 4TH AVE N BETWEEN REPUBLICAN ST AND MERCER ST, E SIDE                   | SDW-4744    | High     | 298297  | 880-35   | SE corner of 4th Ave N/Mercer St           | All ramps present.  | No       | 0                            | Yes          |
| 4TH AVE N BETWEEN ROY ST AND VALLEY ST, E SIDE                          | SDW-14635   | Low      | 308010  | 774-181  | NE corner of Roy St/4th Ave N              | Diagonal ramp provided, may require two                                 | Low      | 0                            | Yes          |
| 4TH AVE N BETWEEN ROY ST AND VALLEY ST, E SIDE                          | SDW-14635   | Low      | 308010  | 774-316  | NE corner of Roy St/4th Ave N              | Diagonal ramp provided.   | Low      | 1                            | Yes          |
| 4TH AVE N BETWEEN ROY ST AND VALLEY ST, W SIDE                          | SDW-14634   | Low      | 308009  | 774-181  | NW corner of Roy St/4th Ave N              | S facing ramp found, no violation                                       | No       | 0                            | Yes          |
| 4TH AVE NE BETWEEN EAST GREEN LAKE DR N AND WOODLAWN N AVE NE, NW SIDE  | SDW-14036   | Low      | 304042  | 777-502  | N corner of E Green Lake Dr N/4th Ave NE   | Diagonal ramp provided  | Low      | 1                            | No           |
| 4TH AVE NE BETWEEN NE 40 UPPER ST AND NE 42ND W ST, E SIDE              | SDW-17045   | High     | 306514  | 884-59   | SE corner of 4th Ave NE/NE 42nd St         | No ramp crossing NE 42nd.   | Mid      | 1                            | N/A          |
| 4TH AVE NE BETWEEN NE 42ND E ST AND NE 43RD ST, E SIDE                  | SDW-17044   | Low      | 306512  | 884-59   | NE corner of 4th Ave NE/NE 42nd St         | No ramp crossing NE 42nd.   | Mid      | 1                            | N/A          |
| 4TH AVE NE BETWEEN NE 42ND E ST AND NE 43RD ST, W SIDE                  | SDW-17043   | Low      | 306511  | 884-59   | NW corner of 4th Ave NE/NE 42nd St         | Ramp provided.  | Low      | 1                            | No           |
| 4TH AVE NE BETWEEN NE 44TH ST AND NE 45TH ST, E SIDE                    | SDW-17041   | High     | 306508  | 774-551  | SE corner of NE 45th St/4th Ave NE         | No ramp crossing N 45th.  | Mid      | 0                            | N/A          |
| 4TH AVE NE BETWEEN NE 44TH ST AND NE 45TH ST, E SIDE                    | SDW-17041   | High     | 306508  | 774-340  | SE corner N 45th St/4th Ave NE             | No ramp provided crossing 45th.   | Mid      | 1                            | N/A          |
| 4TH AVE NE BETWEEN NE 44TH ST AND NE 45TH ST, W SIDE                    | SDW-17040   | High     | 306507  | 774-340  | SW corner N 45th St/2nd Ave NE             | Diagonal ramp provided.   | Low      | 1                            | Yes          |
| 4TH AVE NE BETWEEN NE 45TH ST AND NE 47TH ST, E SIDE                    | SDW-40571   | Low      | 306506  | 774-551  | NE corner of NE 45th St/4th Ave NE         | Diagonal ramp provided.   | Low      | 0                            | Yes          |
| 4TH AVE NE BETWEEN NE 45TH ST AND NE 47TH ST, E SIDE                    | SDW-40571   | Low      | 306506  | 774-340  | NE corner N 45th St/4th Ave NE             | No ramp provided crossing 45th.   | Mid      | 1                            | N/A          |
| 4TH AVE NE BETWEEN NE 45TH ST AND NE 47TH ST, W SIDE                    | SDW-17039   | Low      | 306505  | 774-340  | NW corner N 45th St/4th Ave NE             | No ramp provided crossing 45th.   | High     | 1                            | N/A          |
| 4TH AVE NE BETWEEN NE PACIFIC ST AND NE 40TH ST, E SIDE                 | SDW-17047   | High     | 306516  | 774-116  | SE corner of NE 40th St/4th Ave NE         | No N facing ramp found  | High     | 1                            | N/A          |
| 4TH AVE NE BETWEEN NE PACIFIC ST AND NE 40TH ST, W SIDE                 | SDW-17046   | High     | 306515  | 774-116  | SW corner of NE 40th St/4th Ave NE         | No N facing ramp found, no crossing available                           | Low      | 0                            | N/A          |
| 4TH AVE NE BETWEEN WOODLAWN S AVE NE AND EAST GREEN LAKE WAY N, NE SIDE | SDW-39107   | High     | 304044  | 774-456  | NE corner of E Green Lake Way N/4th Ave NE | Diagonal ramp provided.   | Low      | 1                            | Yes          |
| 4TH AVE NW BETWEEN NW 55TH ST AND NW 56TH ST, E SIDE                    | SDW-38680   | High     | 291213  | 774-43   | NE corner of 4th Ave NW/NW Market St       | Not triggered by scope of work  | No       | 0                            | N/A          |
| 4TH AVE NW BETWEEN NW 55TH ST AND NW 56TH ST, W SIDE                    | SDW-1730    | Low      | 291212  | 774-43   | NW corner of 4th Ave NW/NW Market St       | Ramp provided   | Low      | 1                            | No           |
| 4TH AVE NW BETWEEN NW 62ND ST AND NW 65TH W ST, E SIDE                  | SDW-1725    | High     | 291205  | 774-159  | SE corner of 4th W Ave NW/NW 65th St       | No crossing provided at T-intersection. (provide at least one)          | Mid      | 1                            | N/A          |
| 4TH AVE NW BETWEEN NW 62ND ST AND NW 65TH W ST, W SIDE                  | SDW-1724    | High     | 291204  | 774-159  | SW corner of 4th W Ave NW/NW 65th St       | Diagonal ramp provided.   | Low      | 1                            | No           |
| 4TH AVE NW BETWEEN NW 65TH E ST AND NW 67TH ST, E SIDE                  | SDW-1723    | Low      | 291203  | 774-159  | NE corner of 4th E Ave NW/NW 65th St       | Diagonal ramp provided.   | Low      | 1                            | No           |
| 4TH AVE NW BETWEEN NW 65TH E ST AND NW 67TH ST, W SIDE                  | SDW-38677   | Low      | 291202  | 774-159  | NW corner of 4th E Ave NW/NW 65th St       | Diagonal ramp provided.   | Low      | 1                            | No           |
| 4TH AVE S BETWEEN S HENDERSON S ST AND S BARTON ST, E SIDE              | SDW-30382   | Low      | 328231  | 777-658  | SE corner of 4th Ave S/S Henderson St      | No opposing sidewalk  | No       | 0                            | N/A          |
| 4TH AVE S BETWEEN S HENDERSON S ST AND S BARTON ST, W SIDE              | SDW-30383   | Low      | 328232  | 777-658  | SW corner of 4th Ave S/S Henderson St      | Unimproved sidewalk   | No       | 0                            | N/A          |
| 4TH AVE S BETWEEN S HOLGATE ST AND S WALKER ST, W SIDE                  | SDW-2545    | Low      | 291600  | 777-456  | SW corner of 4th/Holgate                   | Diagonal ramp provided.   | Low      | 0                            | No           |
| 4TH AVE S BETWEEN S LANDER ST AND S FOREST ST, W SIDE                   | SDW-22808   | Low      | 317635  | 777-456  | SW corner of 4th/Lander                    | Diagonal ramp provided.   | Low      | 0                            | No           |
| 4TH AVE S BETWEEN S MAIN ST AND S JACKSON ST, E SIDE                    | SDW-30205   | Low      | 327353  | 777-561  | SE corner of 4th Ave S/S Main St           | Ramp provided.  | No       | 0                            | Yes          |
| 4TH AVE S BETWEEN S MAIN ST AND S JACKSON ST, W SIDE                    | SDW-30204   | Low      | 327352  | 777-561  | SW corner of 4th Ave S/S Main St           | Diagonal ramp provided.   | Low      | 0                            | Yes          |
| 4TH AVE S BETWEEN S MAIN ST AND S JACKSON ST, W SIDE                    | SDW-30204   | Low      | 327352  | 774-89   | SW corner of 4th Ave S/S Main St           | Diagonal ramp provided.   | Low      | 1                            | Yes          |
| 4TH AVE S BETWEEN S MASSACHUSETTS ST AND S HOLGATE ST, E SIDE           | SDW-2546    | High     | 291601  | 777-456  | NE corner of 4th/Holgate                   | Diagonal ramp provided.   | Low      | 0                            | Yes          |
| 4TH AVE S BETWEEN S MEAD ST AND S FIDALGO ST, E SIDE                    | SDW-45008   | Low      | 327904  | 776-150  | SE corner of 4th Ave S/S Mead St           | No ramp provided crossing Mead St                                       | High     | 1                            | N/A          |
| 4TH AVE S BETWEEN S MEAD ST AND S FIDALGO ST, W SIDE                    | SDW-29851   | Low      | 327905  | 776-150  | SW corner of 4th Ave S/S Mead St           | No ramp provided crossing Mead St                                       | High     | 1                            | N/A          |
| 4TH AVE S BETWEEN S ORCAS ST AND S MEAD ST, E SIDE                      | SDW-29852   | High     | 327906  | 776-150  | NE corner of 4th Ave S/S Mead St           | No ramp provided crossing Mead St                                       | High     | 1                            | N/A          |

**SDOT ADA Transition Plan Appendix 5.1a: 2013 Curb Ramp Audit Prioritized Results**

| SEGMENT DESCRIPTION   | SIDEWALK ID | LOCATION | COMPKEY | PLAN NO. | DESCRIPTION                                    | FINDINGS  | PRIORITY | Number of Ramps to Construct | DW Provided? |
|---|-------------|----------|---------|----------|--|---|----------|------------------------------|--------------|
| 4TH AVE S BETWEEN S ORCAS ST AND S MEAD ST, W SIDE                | SDW-45009   | High     | 327907  | 776-150  | NW corner of 4th Ave S/S Mead St               | No ramp provided crossing Mead St                                 | High     | 1                            | N/A          |
| 4TH AVE S BETWEEN S TRENTON ST AND S HENDERSON N ST, E SIDE       | SDW-43314   | High     | 328233  | 777-658  | NE corner of 4th Ave S/S Henderson St          | Sidewalk is flush with roadway; detectable warning could be added | No       | 0                            | N/A          |
| 4TH AVE S BETWEEN S TRENTON ST AND S HENDERSON N ST, W SIDE       | SDW-30384   | High     | 328234  | 777-658  | NW corner of 4th Ave S/S Henderson St          | Unimproved sidewalk   | No       | 0                            | N/A          |
| 4TH AVE S BETWEEN S WASHINGTON ST AND S MAIN ST, E SIDE           | SDW-30207   | High     | 327355  | 777-561  | NE corner of 4th Ave S/S Main St               | No ramp provided crossing Main                                    | High     | 0                            | N/A          |
| 4TH AVE S BETWEEN S WASHINGTON ST AND S MAIN ST, E SIDE           | SDW-30207   | High     | 327355  | 774-89   | NE corner of 4th Ave S/S Main St               | No ramp provided crossing S Main St                               | High     | 1                            | N/A          |
| 4TH AVE S BETWEEN S WASHINGTON ST AND S MAIN ST, W SIDE           | SDW-30206   | High     | 327354  | 774-89   | NW corner of 4th Ave S/S Main St               | Diagonal ramp provided.   | Low      | 1                            | Yes          |
| 4TH AVE S BETWEEN S WASHINGTON ST AND S MAIN ST, W SIDE           | SDW-30206   | High     | 327354  | 777-561  | NW corner of 4th Ave S/S Main St               | Not triggered by the scope of work                                | No       | 0                            | Yes          |
| 4TH AVE W BETWEEN DEAD END AND ELLIOTT AVE W, NW SIDE             | SDW-2552    | High     | 291607  | 884-82   | NW corner of 4th/Elliott                       | No ramp provided crossing Elliott                                 | Low      | 1                            | N/A          |
| 4TH AVE W BETWEEN DEAD END AND ELLIOTT AVE W, SE SIDE             | SDW-32376   | High     | 331724  | 884-82   | SW corner of 4th/Elliott                       | No ramp provided crossing Elliott                                 | Low      | 1                            | N/A          |
| 4TH AVE W BETWEEN ELLIOTT AVE W AND W HARRISON ST, E SIDE         | SDW-37468   | Low      | 300254  | 884-82   | SE corner of 4th/Elliott                       | Companion ramp not installed                                      | Low      | 1                            | N/A          |
| 4TH AVE W BETWEEN ELLIOTT AVE W AND W HARRISON ST, W SIDE         | SDW-45061   | Low      | 331730  | 884-82   | NE corner of 4th/Elliott                       | Companion ramp not installed                                      | Low      | 1                            | N/A          |
| 4TH AVE W BETWEEN HUMES PL W AND W DRAVUS ST, E SIDE              | SDW-12070   | High     | 299840  | 879-21   | SE corner of 4th/Dravus                        | Companion ramp not installed                                      | High     | 1                            | N/A          |
| 4TH AVE W BETWEEN HUMES PL W AND W DRAVUS ST, W SIDE              | SDW-12071   | High     | 299841  | 879-21   | SW corner of 4th/Dravus                        | Not triggered by the scope of work                                | No       | 0                            | N/A          |
| 4TH AVE W BETWEEN W CROCKETT ST AND W MCGRAW ST, E SIDE           | SDW-37869   | High     | 299825  | 774-91   | SE corner of W McGraw St/4th Ave W             | No ramp provided crossing W McGraw St                             | High     | 1                            | N/A          |
| 4TH AVE W BETWEEN W CROCKETT ST AND W MCGRAW ST, W SIDE           | SDW-11568   | High     | 299824  | 774-91   | SW corner of W McGraw St/4th Ave W             | No ramp provided crossing W McGraw St                             | High     | 1                            | N/A          |
| 4TH AVE W BETWEEN W MCGRAW ST AND W MCGRAW PL, E SIDE             | SDW-11567   | Low      | 299823  | 774-91   | NE corner of W McGraw St/4th Ave W             | No ramp provided crossing W McGraw St                             | High     | 1                            | N/A          |
| 4TH AVE W BETWEEN W MCGRAW ST AND W MCGRAW PL, W SIDE             | SDW-11566   | Low      | 299822  | 774-91   | NW corner of W McGraw St/4th Ave W             | No ramp provided crossing W McGraw St                             | High     | 1                            | N/A          |
| 50TH AVE S BETWEEN LAKE WASHINGTON BLVD S AND S DAKOTA ST, E SIDE | SDW-40374   | Low      | 315475  | 774-199  | SE corner of Lake Washington Blvd S/50th Ave S | Diagonal ramp provided.   | Low      | 1                            | No           |
| 50TH AVE S BETWEEN LAKE WASHINGTON BLVD S AND S DAKOTA ST, W SIDE | SDW-18353   | Low      | 315476  | 774-199  | SW corner of Lake Washington Blvd S/50th Ave S | Diagonal ramp provided.   | Low      | 1                            | No           |
| 50TH AVE S BETWEEN S ALASKA ST AND S ANGELINE ST, E SIDE          | SDW-42518   | Low      | 317385  | 776-195  | SE corner of 50th Ave S/S Alaska St            | No ramp provided crossing Alaska                                  | High     | 1                            | N/A          |
| 50TH AVE S BETWEEN S ALASKA ST AND S ANGELINE ST, E SIDE          | SDW-42518   | Low      | 317385  | 774-199  | SE corner of 50th Ave S/S Alaska St            | Diagonal ramp provided.   | Low      | 0                            | No           |
| 50TH AVE S BETWEEN S ALASKA ST AND S ANGELINE ST, E SIDE          | SDW-42518   | High     | 317385  | 774-199  | NE corner of 50th Ave S/S Angeline St          | Diagonal ramp provided.   | Low      | 1                            | No           |
| 50TH AVE S BETWEEN S ALASKA ST AND S ANGELINE ST, W SIDE          | SDW-22967   | Low      | 318439  | 776-195  | SW corner of 50th Ave S/S Alaska St            | Ramp provided   | Low      | 0                            | No           |
| 50TH AVE S BETWEEN S ALASKA ST AND S ANGELINE ST, W SIDE          | SDW-22967   | High     | 318439  | 774-199  | NW corner of 50th Ave S/S Angeline St          | Diagonal ramp provided.   | Low      | 1                            | No           |
| 50TH AVE S BETWEEN S ALASKA ST AND S ANGELINE ST, W SIDE          | SDW-22967   | Low      | 318439  | 774-199  | SW corner of 50th Ave S/S Alaska St            | Ramp provided   | Low      | 1                            | No           |
| 50TH AVE S BETWEEN S ANGELINE ST AND S FERDINAND ST, E SIDE       | SDW-22450   | High     | 317384  | 774-199  | NE corner of 50th Ave S/S Ferdinand St         | Diagonal ramp provided.   | Low      | 1                            | No           |
| 50TH AVE S BETWEEN S ANGELINE ST AND S FERDINAND ST, E SIDE       | SDW-22450   | Low      | 317384  | 774-199  | SE corner of 50th Ave S/S Angeline St          | Diagonal ramp provided.   | Low      | 1                            | No           |
| 50TH AVE S BETWEEN S ANGELINE ST AND S FERDINAND ST, W SIDE       | SDW-43255   | High     | 318438  | 774-199  | NW corner of 50th Ave S/S Ferdinand St         | No ramp provided crossing S Ferdinand St                          | High     | 1                            | N/A          |
| 50TH AVE S BETWEEN S ANGELINE ST AND S FERDINAND ST, W SIDE       | SDW-43255   | Low      | 318438  | 774-199  | SW corner of 50th Ave S/S Angeline St          | Diagonal ramp provided.   | Low      | 1                            | No           |
| 50TH AVE S BETWEEN S DAWSON ST AND S MAYFLOWER ST, E SIDE         | SDW-22963   | Low      | 318433  | 776-189  | SE corner of 50th Ave S/S Dawson St            | No ramp provided crossing S Dawson St                             | High     | 1                            | N/A          |
| 50TH AVE S BETWEEN S DAWSON ST AND S MAYFLOWER ST, W SIDE         | SDW-43254   | Low      | 318434  | 776-189  | SW corner of 50th Ave S/S Dawson St            | Not triggered by scope of work                                    | No       | 0                            | N/A          |
| 50TH AVE S BETWEEN S FERDINAND ST AND WILSON AVE S, E SIDE        | SDW-22449   | Low      | 317383  | 774-199  | SE corner of 50th Ave S/S Ferdinand St         | Diagonal ramp provided.   | Low      | 1                            | No           |
| 50TH AVE S BETWEEN S FERDINAND ST AND WILSON AVE S, E SIDE        | SDW-22449   | High     | 317383  | 774-199  | NE corner of 50th Ave S/S Hudson St            | Ramp provided   | No       | 0                            | Yes          |
| 50TH AVE S BETWEEN S FERDINAND ST AND WILSON AVE S, W SIDE        | SDW-22966   | Low      | 318437  | 774-199  | SW corner of 50th Ave S/S Ferdinand St         | No ramp provided crossing S Ferdinand St                          | High     | 1                            | N/A          |
| 50TH AVE S BETWEEN S FERDINAND ST AND WILSON AVE S, W SIDE        | SDW-22966   | High     | 318437  | 774-199  | NW corner of 50th Ave S/S Hudson St            | Ramp provided   | No       | 0                            | Yes          |
| 50TH AVE S BETWEEN S GENESEE ST AND S OREGON ST, E SIDE           | SDW-40376   | High     | 315482  | 774-199  | NE corner of 50th Ave S/S Oregon St            | Diagonal ramp provided.   | Low      | 1                            | No           |
| 50TH AVE S BETWEEN S GENESEE ST AND S OREGON ST, W SIDE           | SDW-18358   | High     | 315483  | 774-199  | NW corner of 50th Ave S/S Oregon St            | No ramp provided crossing S Oregon St                             | High     | 1                            | N/A          |
| 50TH AVE S BETWEEN S MAYFLOWER ST AND S BRANDON ST, W SIDE        | SDW-22962   | Low      | 318432  | 776-189  | SW corner of 50th Ave S/S Mayflower St         | No curb present, could benefit from detectable warning            | No       | 0                            | N/A          |
| 50TH AVE S BETWEEN S OREGON ST AND S SNOQUALMIE ST, E SIDE        | SDW-18356   | High     | 315480  | 774-199  | NE corner of 50th Ave S/S Snoqualmie St        | Diagonal ramp provided.   | Low      | 1                            | No           |
| 50TH AVE S BETWEEN S OREGON ST AND S SNOQUALMIE ST, E SIDE        | SDW-18356   | Low      | 315480  | 774-199  | SE corner of 50th Ave S/S Oregon St            | Diagonal ramp provided.   | Low      | 1                            | No           |
| 50TH AVE S BETWEEN S OREGON ST AND S SNOQUALMIE ST, W SIDE        | SDW-18357   | High     | 315481  | 774-199  | NW corner of 50th Ave S/S Snoqualmie St        | No ramp provided crossing S Snoqualmie St                         | High     | 1                            | N/A          |
| 50TH AVE S BETWEEN S OREGON ST AND S SNOQUALMIE ST, W SIDE        | SDW-18357   | Low      | 315481  | 774-199  | SW corner of 50th Ave S/S Oregon St            | No ramp provided crossing S Oregon St                             | High     | 1                            | N/A          |
| 50TH AVE S BETWEEN S SNOQUALMIE ST AND S ALASKA ST, E SIDE        | SDW-40375   | High     | 315478  | 776-195  | NE corner of 50th Ave S/S Alaska St            | No ramp provided crossing Alaska                                  | High     | 1                            | N/A          |
| 50TH AVE S BETWEEN S SNOQUALMIE ST AND S ALASKA ST, E SIDE        | SDW-40375   | High     | 315478  | 774-199  | NE corner of 50th Ave S/S Alaska St            | Diagonal ramp provided.   | Low      | 0                            | No           |
| 50TH AVE S BETWEEN S SNOQUALMIE ST AND S ALASKA ST, E SIDE        | SDW-40375   | Low      | 315478  | 774-199  | SE corner of 50th Ave S/S Snoqualmie St        | Diagonal ramp provided.   | Low      | 1                            | No           |
| 50TH AVE S BETWEEN S SNOQUALMIE ST AND S ALASKA ST, W SIDE        | SDW-18355   | High     | 315479  | 776-195  | NW corner of 50th Ave S/S Alaska St            | No ramp provided crossing Alaska                                  | High     | 1                            | N/A          |
| 50TH AVE S BETWEEN S SNOQUALMIE ST AND S ALASKA ST, W SIDE        | SDW-18355   | Low      | 315479  | 774-199  | SW corner of 50th Ave S/S Snoqualmie St        | No ramp provided crossing S Snoqualmie St                         | High     | 1                            | N/A          |
| 50TH AVE S BETWEEN S SNOQUALMIE ST AND S ALASKA ST, W SIDE        | SDW-18355   | High     | 315479  | 774-199  | NW corner of 50th Ave S/S Alaska St            | Ramp provided   | Low      | 0                            | No           |
| 50TH AVE S BETWEEN WILSON AVE S AND S DAWSON ST, E SIDE           | SDW-22964   | High     | 318435  | 776-189  | NE corner of 50th Ave S/S Dawson St            | No ramp provided crossing S Dawson St                             | High     | 1                            | N/A          |
| 50TH AVE SW BETWEEN SW ALASKA ST AND SW EDMUNDS ST, E SIDE        | SDW-30298   | Low      | 327773  | 881-72   | SE corner of 50th Ave SW/SW Alaska St          | No ramp provided crossing SW Alaska St                            | High     | 1                            | N/A          |
| 50TH AVE SW BETWEEN SW ALASKA ST AND SW EDMUNDS ST, W SIDE        | SDW-44451   | Low      | 327774  | 881-72   | SW corner of 50th Ave SW/SW Alaska St          | Ramp provided   | Low      | 1                            | No           |
| 50TH AVE SW BETWEEN SW CHARLESTOWN ST AND SW ANDOVER ST, E SIDE   | SDW-31128   | Low      | 326338  | 776-147  | SE corner of 50th/Charlestown                  | Both directional ramps found, no violation                        | No       | 0                            | No           |
| 50TH AVE SW BETWEEN SW CHARLESTOWN ST AND SW ANDOVER ST, W SIDE   | SDW-31129   | Low      | 326339  | 776-147  | SW corner of 50th/Charlestown                  | No ramp provided crossing Charlestown                             | High     | 1                            | N/A          |
| 50TH AVE SW BETWEEN SW OREGON ST AND SW ALASKA ST, E SIDE         | SDW-30299   | High     | 327775  | 881-72   | NE corner of 50th Ave SW/SW Alaska St          | No ramp provided crossing SW Alaska St                            | High     | 1                            | N/A          |
| 50TH AVE SW BETWEEN SW OREGON ST AND SW ALASKA ST, W SIDE         | SDW-30300   | High     | 327776  | 881-72   | NW corner of 50th Ave SW/SW Alaska St          | Companion ramp not installed                                      | High     | 1                            | N/A          |
| 50TH AVE SW BETWEEN SW SPOKANE ST AND SW CHARLESTOWN ST, E SIDE   | SDW-27304   | High     | 325246  | 776-147  | NE corner of 50th Ave SW/SW Alaska St          | Diagonal ramp provided.   | Low      | 1                            | No           |
| 50TH AVE SW BETWEEN SW SPOKANE ST AND SW CHARLESTOWN ST, W SIDE   | SDW-27305   | High     | 325247  | 776-147  | NW corner of 50th/Charlestown                  | Diagonal ramp provided.   | Low      | 1                            | No           |
| 51ST AVE S BETWEEN LAKE WASHINGTON BLVD S AND S DAKOTA ST, E SIDE | SDW-18972   | Low      | 315493  | 774-199  | SE corner of Lake Washington Blvd S/51st Ave S | Unimproved sidewalk   | No       | 0                            | N/A          |
| 51ST AVE S BETWEEN LAKE WASHINGTON BLVD S AND S DAKOTA ST, W SIDE | SDW-18973   | Low      | 315494  | 774-199  | SW corner of Lake Washington Blvd S/51st Ave S | No crossing provided at T-intersection                            | Mid      | 1                            | N/A          |

**SDOT ADA Transition Plan Appendix 5.1a: 2013 Curb Ramp Audit Prioritized Results**

| SEGMENT DESCRIPTION   | SIDEWALK ID | LOCATION | COMPKEY | PLAN NO. | DESCRIPTION                                    | FINDINGS   | PRIORITY | Number of Ramps to Construct | DW Provided? |
|---|-------------|----------|---------|----------|--|--|----------|------------------------------|--------------|
| 51ST AVE S BETWEEN S FARRAR ST AND S DAWSON ST, E SIDE            | SDW-22451   | High     | 317386  | 774-199  | SE corner of Wilson Ave S/51st Ave S           | Ramp provided  | Low      | 1                            | No           |
| 51ST AVE S BETWEEN S PILGRIM ST AND S BOND ST, E SIDE             | SDW-27737   | Low      | 322615  | 884-68   | E side of 51st @ Pilgrim (S)                   | Unimproved sidewalk  | No       | 0                            | N/A          |
| 51ST AVE S BETWEEN S ROXBURY ST AND S PILGRIM ST, E SIDE          | SDW-27739   | High     | 322617  | 884-68   | E side of 51st @ Pilgrim (N)                   | Unimproved sidewalk  | No       | 0                            | N/A          |
| 51ST AVE SW BETWEEN SW ADMIRAL WAY AND SW STEVENS ST, E SIDE      | SDW-27795   | High     | 325256  | 776-151  | NE corner of 51st Ave SW/SW Stevens St         | No crossing provided at T-intersection. (provide at least one)     | Mid      | 1                            | N/A          |
| 51ST AVE SW BETWEEN SW ADMIRAL WAY AND SW STEVENS ST, E SIDE      | SDW-27795   | Low      | 325256  | 776-151  | SE corner of 51st Ave SW/SW Admiral Way        | Not triggered by scope of work                                     | No       | 0                            | N/A          |
| 51ST AVE SW BETWEEN SW ADMIRAL WAY AND SW STEVENS ST, W SIDE      | SDW-27796   | High     | 325257  | 776-151  | NW corner of 51st Ave SW/SW Stevens St         | No crossing provided at T-intersection. (provide at least one)     | Mid      | 1                            | N/A          |
| 51ST AVE SW BETWEEN SW ADMIRAL WAY AND SW STEVENS ST, W SIDE      | SDW-27796   | Low      | 325257  | 776-151  | SW corner of 51st Ave SW/SW Admiral Way        | No crossing provided at T-intersection. (provide at least one)     | Mid      | 1                            | N/A          |
| 51ST AVE SW BETWEEN SW CHARLESTOWN ST AND SW ANDOVER ST, E SIDE   | SDW-31132   | Low      | 326344  | 776-147  | SE corner of 51st/Charlestown                  | No ramp provided crossing Charlestown                              | High     | 1                            | N/A          |
| 51ST AVE SW BETWEEN SW CHARLESTOWN ST AND SW ANDOVER ST, W SIDE   | SDW-31133   | Low      | 326345  | 776-147  | SW corner of 51st/Charlestown                  | No ramp provided crossing Charlestown                              | High     | 1                            | N/A          |
| 51ST AVE SW BETWEEN SW COLLEGE ST AND SW GRAYSON ST, E SIDE       | SDW-39777   | High     | 322474  | 888-25   | NE corner of 51st Ave SW/SW Grayson St         | No opposing sidewalk   | No       | 0                            | N/A          |
| 51ST AVE SW BETWEEN SW ORLEANS ST AND SW CHARLESTOWN ST, E SIDE   | SDW-27791   | High     | 325252  | 776-147  | NE corner of 51st/Charlestown                  | No ramp provided crossing Charlestown                              | High     | 1                            | N/A          |
| 51ST AVE SW BETWEEN SW ORLEANS ST AND SW CHARLESTOWN ST, W SIDE   | SDW-27792   | High     | 325253  | 776-147  | NW corner of 51st/Charlestown                  | No ramp provided crossing Charlestown                              | High     | 1                            | N/A          |
| 52ND AVE S BETWEEN DEAD END 4 AND RAINIER AVE S, E SIDE           | SDW-39625   | High     | 321786  | 774-109  | NE corner of Rainier Ave S/52nd Ave S          | Ramp provided  | No       | 0                            | Yes          |
| 52ND AVE S BETWEEN DEAD END 4 AND RAINIER AVE S, W SIDE           | SDW-25335   | High     | 321787  | 889-80   | NW corner of 52nd Ave S/S Rainier Ave S        | Ramp provided.   | No       | 0                            | Yes          |
| 52ND AVE S BETWEEN RAINIER AVE S AND S ROXBURY ST, E SIDE         | SDW-25333   | Low      | 321784  | 774-109  | SE corner of Rainier Ave S/52nd Ave S          | Diagonal ramp provided.  | Low      | 1                            | Yes          |
| 52ND AVE S BETWEEN RAINIER AVE S AND S ROXBURY ST, E SIDE         | SDW-25333   | High     | 321784  | 889-80   | SE corner of 52nd Ave S/S Rainier Ave S        | Ramp provided.   | No       | 0                            | Yes          |
| 52ND AVE S BETWEEN RAINIER AVE S AND S ROXBURY ST, W SIDE         | SDW-25334   | Low      | 321785  | 774-109  | SW corner of Rainier Ave S/52nd Ave S          | No ramp provided crossing Rainier                                  | Low      | 1                            | N/A          |
| 52ND AVE S BETWEEN RAINIER AVE S AND S ROXBURY ST, W SIDE         | SDW-25334   | Low      | 321785  | 889-80   | SW corner of 52nd Ave S/S Rainier Ave S        | Ramp provided.   | No       | 0                            | Yes          |
| 52ND AVE SW BETWEEN DEAD END 3 AND SW CHARLESTOWN E ST, E SIDE    | SDW-27797   | High     | 325258  | 776-147  | NE corner of 52nd/Charlestown                  | May be considered a T-intersection or offset; one crossing needed. | Mid      | 1                            | N/A          |
| 52ND AVE SW BETWEEN DEAD END 3 AND SW CHARLESTOWN E ST, W SIDE    | SDW-27798   | High     | 325259  | 776-147  | NW corner of 52nd/Charlestown                  | May be considered a T-intersection or offset; one crossing needed. | Mid      | 1                            | N/A          |
| 52ND AVE SW BETWEEN SW CHARLESTOWN W ST AND SW ANDOVER ST, E SIDE | SDW-42340   | Low      | 326354  | 776-147  | SE corner of 52nd/Charlestown                  | May be considered a T-intersection or offset; one crossing needed. | Mid      | 1                            | N/A          |
| 52ND AVE SW BETWEEN SW CHARLESTOWN W ST AND SW ANDOVER ST, W SIDE | SDW-31140   | Low      | 326355  | 776-147  | SW corner of 52nd/Charlestown                  | May be considered a T-intersection or offset; one crossing needed. | Mid      | 1                            | N/A          |
| 52ND AVE SW BETWEEN SW DAKOTA ST AND SW GENESEE ST, E SIDE        | SDW-42339   | High     | 326350  | 776-147  | NE corner of 52nd/Genesee                      | Diagonal ramp provided.  | Low      | 1                            | no           |
| 52ND AVE SW BETWEEN SW DAKOTA ST AND SW GENESEE ST, W SIDE        | SDW-31137   | High     | 326351  | 776-147  | NW corner of 52nd/Genesee                      | Diagonal ramp provided.  | Low      | 1                            | no           |
| 52ND AVE SW BETWEEN SW GENESEE ST AND SW OREGON ST, E SIDE        | SDW-30920   | Low      | 327791  | 776-147  | SE corner of 52nd/Genesee                      | Diagonal ramp provided.  | Low      | 1                            | no           |
| 52ND AVE SW BETWEEN SW GENESEE ST AND SW OREGON ST, W SIDE        | SDW-30921   | Low      | 327792  | 776-147  | SW corner of 52nd/Genesee                      | Diagonal ramp provided.  | Low      | 1                            | no           |
| 53RD AVE S BETWEEN LAKE WASHINGTON BLVD S AND S ALASKA ST, E SIDE | SDW-43005   | Low      | 317043  | 774-199  | SE corner of Lake Washington Blvd S/53rd Ave S | No crossing provided at T-intersection                             | Mid      | 1                            | N/A          |
| 53RD AVE S BETWEEN LAKE WASHINGTON BLVD S AND S ALASKA ST, W SIDE | SDW-23504   | Low      | 317044  | 774-199  | SW corner of Lake Washington Blvd S/53rd Ave S | No crossing provided at T-intersection                             | Mid      | 1                            | N/A          |
| 53RD AVE S BETWEEN RAINIER AVE S AND S FLETCHER ST, E SIDE        | SDW-26322   | Low      | 322030  | 774-109  | SE corner of Rainier Ave S/53rd Ave S          | No crossing provided at T-intersection. (provide at least one)     | Mid      | 1                            | N/A          |
| 53RD AVE S BETWEEN RAINIER AVE S AND S FLETCHER ST, W SIDE        | SDW-26323   | Low      | 322031  | 774-109  | SW corner of Rainier Ave S/53rd Ave S          | No crossing provided at T-intersection. (provide at least one)     | Mid      | 1                            | N/A          |
| 53RD AVE SW BETWEEN ALKI AVE SW AND BONAIR PL SW, NE SIDE         | SDW-39780   | Low      | 322484  | 776-270  | NE corner of 53rd/Alki                         | T crossing with one side provided                                  | Low      | 1                            | N/A          |
| 53RD AVE SW BETWEEN SW CHARLESTOWN ST AND SW ANDOVER E ST, E SIDE | SDW-31145   | Low      | 326362  | 776-147  | SE corner of 53rd/Charlestown                  | No ramp provided crossing Charlestown                              | High     | 1                            | N/A          |
| 53RD AVE SW BETWEEN SW CHARLESTOWN ST AND SW ANDOVER E ST, W SIDE | SDW-31262   | Low      | 326363  | 776-147  | SW corner of 53rd/Charlestown                  | No ramp provided crossing Charlestown                              | High     | 1                            | N/A          |
| 53RD AVE SW BETWEEN SW DAKOTA E ST AND SW GENESEE ST, E SIDE      | SDW-31142   | High     | 326358  | 776-147  | NE corner of 53rd/Genesee                      | No ramp provided crossing Genesee                                  | High     | 1                            | N/A          |
| 53RD AVE SW BETWEEN SW DAKOTA E ST AND SW GENESEE ST, W SIDE      | SDW-31143   | High     | 326359  | 776-147  | NW corner of 53rd/Genesee                      | No ramp provided crossing Genesee                                  | High     | 1                            | N/A          |
| 53RD AVE SW BETWEEN SW GENESEE ST AND DEAD END 2, E SIDE          | SDW-31141   | Low      | 326356  | 776-147  | SE corner of 53rd/Genesee                      | Companion ramp not installed                                       | High     | 1                            | N/A          |
| 53RD AVE SW BETWEEN SW GENESEE ST AND DEAD END 2, W SIDE          | SDW-41658   | Low      | 326357  | 776-147  | SW corner of 53rd/Genesee                      | Companion ramp not installed                                       | High     | 1                            | N/A          |
| 53RD AVE SW BETWEEN SW ORLEANS ST AND SW CHARLESTOWN ST, E SIDE   | SDW-43857   | High     | 325264  | 776-147  | NE corner of 53rd/Charlestown                  | Diagonal ramp provided.  | Low      | 1                            | No           |
| 53RD AVE SW BETWEEN SW ORLEANS ST AND SW CHARLESTOWN ST, W SIDE   | SDW-27803   | High     | 325265  | 776-147  | NW corner of 53rd/Charlestown                  | Diagonal ramp provided.  | Low      | 1                            | no           |
| 54TH AVE S BETWEEN 55TH AVE S AND S FARRAR ST, E SIDE             | SDW-22481   | High     | 317424  | 776-189  | NE corner of 54th Ave S/S Farrar St            | No crossing provided at T-intersection. (provide at least one)     | Mid      | 1                            | N/A          |
| 54TH AVE S BETWEEN 55TH AVE S AND S FARRAR ST, E SIDE             | SDW-22481   | Low      | 317424  | 776-189  | SE corner of 54th Ave S/S Pearl St             | Not triggered by scope of work                                     | No       | 0                            | N/A          |
| 54TH AVE S BETWEEN 55TH AVE S AND S FARRAR ST, W SIDE             | SDW-41586   | High     | 314173  | 776-189  | NW corner of 54th Ave S/S Farrar St            | Diagonal ramp provided.  | Low      | 1                            | No           |
| 54TH AVE S BETWEEN 55TH AVE S AND S FARRAR ST, W SIDE             | SDW-41586   | Low      | 314173  | 776-189  | SW corner of 54th Ave S/S Pearl St             | No crossing provided at T-intersection. (provide at least one)     | Mid      | 1                            | N/A          |
| 54TH AVE S BETWEEN RAINIER AVE S AND S FLETCHER ST, E SIDE        | SDW-43222   | Low      | 322038  | 774-109  | SE corner of Rainier Ave S/54th Ave S          | No crossing provided at T-intersection. (provide at least one)     | Mid      | 1                            | N/A          |
| 54TH AVE S BETWEEN RAINIER AVE S AND S FLETCHER ST, W SIDE        | SDW-26446   | Low      | 322039  | 774-109  | SW corner of Rainier Ave S/54th Ave S          | No crossing provided at T-intersection. (provide at least one)     | Mid      | 1                            | N/A          |
| 54TH AVE S BETWEEN S ANGELINE ST AND 55TH AVE S, W SIDE           | SDW-21588   | High     | 314175  | 776-189  | NW corner of 54th Ave S/S Pearl St             | No crossing provided at T-intersection. (provide at least one)     | Mid      | 1                            | N/A          |
| 54TH AVE S BETWEEN S DAWSON ST AND S MAYFLOWER ST, E SIDE         | SDW-22478   | Low      | 317420  | 776-189  | SE corner of 54th Ave S/Seward Park Ave S      | Diagonal ramp provided.  | Low      | 1                            | No           |

**SDOT ADA Transition Plan Appendix 5.1a: 2013 Curb Ramp Audit Prioritized Results**

| SEGMENT DESCRIPTION   | SIDEWALK ID | LOCATION | COMPKEY | PLAN NO. | DESCRIPTION                                | FINDINGS   | PRIORITY | Number of Ramps to Construct | DW Provided? |
|---|-------------|----------|---------|----------|--|--|----------|------------------------------|--------------|
| 54TH AVE S BETWEEN S DAWSON ST AND S MAYFLOWER ST, E SIDE         | SDW-22478   | High     | 317420  | 776-189  | NE corner of 54th Ave S/S Mayflower St     | No crossing provided at T-intersection. (provide at least one)     | Mid      | 1                            | N/A          |
| 54TH AVE S BETWEEN S DAWSON ST AND S MAYFLOWER ST, W SIDE         | SDW-22479   | High     | 317421  | 776-189  | NW corner of 54th Ave S/S Mayflower St     | No ramp provided crossing S Mayflower St                           | High     | 1                            | N/A          |
| 54TH AVE S BETWEEN S DAWSON ST AND S MAYFLOWER ST, W SIDE         | SDW-22479   | Low      | 317421  | 776-189  | SW corner of 54th Ave S/S Dawson St        | Diagonal ramp provided.  | Low      | 1                            | No           |
| 54TH AVE S BETWEEN S FARRAR ST AND S DAWSON ST, E SIDE            | SDW-43041   | High     | 317422  | 776-189  | NE corner of 54th Ave S/Seward Park Ave S  | Diagonal ramp provided.  | Low      | 1                            | No           |
| 54TH AVE S BETWEEN S FARRAR ST AND S DAWSON ST, E SIDE            | SDW-43041   | Low      | 317422  | 776-189  | SE corner of 54th Ave S/S Farrar St        | No crossing provided at T-intersection. (provide at least one)     | Mid      | 1                            | N/A          |
| 54TH AVE S BETWEEN S FARRAR ST AND S DAWSON ST, W SIDE            | SDW-22480   | High     | 317423  | 776-189  | NW corner of 54th Ave S/S Dawson St        | Diagonal ramp provided.  | Low      | 1                            | No           |
| 54TH AVE S BETWEEN S FARRAR ST AND S DAWSON ST, W SIDE            | SDW-22480   | Low      | 317423  | 776-189  | SW corner of 54th Ave S/S Farrar St        | Diagonal ramp provided.  | Low      | 1                            | No           |
| 54TH AVE S BETWEEN S MAYFLOWER ST AND S BRANDON ST, E SIDE        | SDW-43040   | High     | 317418  | 776-189  | NE corner of 54th Ave S/S Brandon St       | Diagonal ramp provided.  | Low      | 1                            | No           |
| 54TH AVE S BETWEEN S MAYFLOWER ST AND S BRANDON ST, E SIDE        | SDW-43040   | High     | 317418  | 776-189  | NE corner of 54th Ave S/S Brandon St       | Diagonal ramp provided.  | Low      | 1                            | No           |
| 54TH AVE S BETWEEN S MAYFLOWER ST AND S BRANDON ST, E SIDE        | SDW-43040   | Low      | 317418  | 776-189  | SE corner of 54th Ave S/S Mayflower St     | No crossing provided at T-intersection. (provide at least one)     | Mid      | 1                            | N/A          |
| 54TH AVE S BETWEEN S MAYFLOWER ST AND S BRANDON ST, W SIDE        | SDW-22477   | Low      | 317419  | 776-189  | SW corner of 54th Ave S/S Mayflower St     | No ramp provided crossing S Mayflower St                           | High     | 1                            | N/A          |
| 54TH AVE S BETWEEN S MAYFLOWER ST AND S BRANDON ST, W SIDE        | SDW-22477   | High     | 317419  | 776-189  | NW corner of 54th Ave S/S Brandon St       | No crossing provided at T-intersection. (provide at least one)     | Mid      | 1                            | N/A          |
| 54TH AVE SW BETWEEN SW ANDOVER ST AND SW DAKOTA ST, E SIDE        | SDW-31264   | Low      | 326366  | 776-147  | SE corner of 54th/Andover                  | Diagonal ramp provided.  | Low      | 1                            | no           |
| 54TH AVE SW BETWEEN SW ANDOVER ST AND SW DAKOTA ST, W SIDE        | SDW-41661   | Low      | 326367  | 776-147  | SW corner of 54th/Andover                  | Diagonal ramp provided.  | Low      | 1                            | No           |
| 54TH AVE SW BETWEEN SW CHARLESTOWN ST AND SW ANDOVER ST, E SIDE   | SDW-31265   | Low      | 326368  | 776-147  | SE corner of 54th/Charlestown              | No crossing provided at T-intersection. (provide at least one)     | Mid      | 1                            | N/A          |
| 54TH AVE SW BETWEEN SW CHARLESTOWN ST AND SW ANDOVER ST, W SIDE   | SDW-31266   | High     | 326369  | 776-147  | NW corner of 54th/Andover                  | Companion ramp not installed                                       | High     | 1                            | N/A          |
| 54TH AVE SW BETWEEN SW CHARLESTOWN ST AND SW ANDOVER ST, W SIDE   | SDW-31266   | Low      | 326369  | 776-147  | SW corner of 54th/Charlestown              | No crossing provided at T-intersection. (provide at least one)     | Mid      | 1                            | N/A          |
| 54TH AVE SW BETWEEN SW DAKOTA ST AND SW GENESEE ST, E SIDE        | SDW-41660   | High     | 326364  | 776-147  | NE corner of 54th/Genesee                  | No ramp provided crossing Genesee                                  | High     | 1                            | N/A          |
| 54TH AVE SW BETWEEN SW DAKOTA ST AND SW GENESEE ST, W SIDE        | SDW-31263   | High     | 326365  | 776-147  | NW corner of 54th/Genesee                  | No ramp provided crossing Genesee                                  | High     | 1                            | N/A          |
| 54TH AVE SW BETWEEN SW GENESEE ST AND DEAD END, E SIDE            | SDW-41662   | Low      | 326371  | 776-147  | SE corner of 54th/Genesee                  | No ramp provided crossing Genesee                                  | High     | 1                            | N/A          |
| 54TH AVE SW BETWEEN SW GENESEE ST AND DEAD END, W SIDE            | SDW-31267   | Low      | 326370  | 776-147  | SW corner of 54th/Genesee                  | No ramp provided crossing Genesee                                  | High     | 1                            | N/A          |
| 55TH AVE NE BETWEEN NE 58TH ST AND SAND POINT WAY NE, E SIDE      | SDW-35309   | Low      | 329571  | 774-324  | NE corner of NE 58th St/55th Ave NE        | No sidewalk.   | No       | 0                            | N/A          |
| 55TH AVE NE BETWEEN NE 58TH ST AND SAND POINT WAY NE, W SIDE      | SDW-11188   | High     | 305279  | 774-324  | NE corner of NE 55th St/Sand Point Way NE  | No ramp provided crossing Sand Point.                              | Low      | 1                            | N/A          |
| 55TH AVE NE BETWEEN NE 58TH ST AND SAND POINT WAY NE, W SIDE      | SDW-11188   | High     | 305279  | 774-324  | SW corner of Sand Point Way NE/55th Ave NE | No sidewalk across Sand Point.                                     | No       | 0                            | N/A          |
| 55TH AVE NE BETWEEN NE 58TH ST AND SAND POINT WAY NE, W SIDE      | SDW-11188   | Low      | 305279  | 774-324  | NW corner of NE 58th St/55th Ave NE        | No sidewalk across 58th.   | No       | 0                            | N/A          |
| 55TH AVE S BETWEEN 54TH AVE S AND S DAWSON ST, NE SIDE            | SDW-21596   | Low      | 314187  | 776-189  | NE corner of 54th Ave S/S Pearl St         | No crossing provided at T-intersection. (provide at least one)     | Mid      | 1                            | N/A          |
| 55TH AVE S BETWEEN 54TH AVE S AND S DAWSON ST, SW SIDE            | SDW-21595   | Low      | 314186  | 776-189  | SE corner of 54th Ave S/S Pearl St         | No crossing provided at T-intersection. (provide at least one)     | Mid      | 1                            | N/A          |
| 55TH AVE S BETWEEN RENTON AVE S AND S RYAN ST, E SIDE             | SDW-27747   | Low      | 322626  | 885-57   | SE corner of 55th/Renton                   | No ramp provided crossing Renton                                   | High     | 1                            | N/A          |
| 55TH AVE SW BETWEEN SW ANDOVER ST AND SW DAKOTA ST, E SIDE        | SDW-31271   | Low      | 326376  | 776-147  | SE corner of 55th/Andover                  | Ramp provided.   | Low      | 1                            | No           |
| 55TH AVE SW BETWEEN SW ANDOVER ST AND SW DAKOTA ST, W SIDE        | SDW-31272   | Low      | 326377  | 776-147  | SW corner of 55th/Andover                  | May be considered a T-intersection or offset; one crossing needed. | Mid      | 1                            | N/A          |
| 55TH AVE SW BETWEEN SW ANDOVER ST AND SW DAKOTA ST, W SIDE        | SDW-31272   | Low      | 326377  | 776-147  | SW corner of 55th/Andover                  | Ramp provided.   | No       | 0                            | yes          |
| 55TH AVE SW BETWEEN SW BRADFORD ST AND SW ANDOVER ST, E SIDE      | SDW-30351   | High     | 326378  | 776-147  | NE corner of 55th/Andover                  | Ramp provided.   | Low      | 1                            | No           |
| 55TH AVE SW BETWEEN SW BRADFORD ST AND SW ANDOVER ST, W SIDE      | SDW-30352   | High     | 326379  | 776-147  | NW corner of 55th/Andover                  | May be considered a T-intersection or offset; one crossing needed. | Mid      | 1                            | N/A          |
| 55TH AVE SW BETWEEN SW BRADFORD ST AND SW ANDOVER ST, W SIDE      | SDW-30352   | High     | 326379  | 776-147  | NW corner of 55th/Andover                  | Ramp provided.   | No       | 0                            | yes          |
| 55TH AVE SW BETWEEN SW DAKOTA ST AND SW GENESEE ST, E SIDE        | SDW-41663   | High     | 326374  | 776-147  | NE corner of 55th/Genesee                  | Diagonal ramp provided.  | Low      | 1                            | yes          |
| 55TH AVE SW BETWEEN SW DAKOTA ST AND SW GENESEE ST, W SIDE        | SDW-31270   | High     | 326375  | 776-147  | NW corner of 55th/Genesee                  | Ramp provided.   | No       | 0                            | yes          |
| 55TH AVE SW BETWEEN SW MANNING ST AND SW ORLEANS N ST, E SIDE     | SDW-27808   | High     | 325272  | 776-147  | NE corner of 55th/New Orleans              | No ramp provided crossing Orleans                                  | High     | 1                            | N/A          |
| 55TH AVE SW BETWEEN SW MANNING ST AND SW ORLEANS N ST, E SIDE     | SDW-27808   | Low      | 325272  | 776-147  | SE corner of Manning/55th                  | Sidewalk does not intersect the street                             | No       | 0                            | N/A          |
| 55TH AVE SW BETWEEN SW MANNING ST AND SW ORLEANS N ST, W SIDE     | SDW-27809   | High     | 325273  | 776-147  | W side of 55th @ New Orleans               | Companion ramp not installed                                       | High     | 1                            | N/A          |
| 55TH AVE SW BETWEEN SW MANNING ST AND SW ORLEANS N ST, W SIDE     | SDW-27809   | Low      | 325273  | 776-147  | W side of 55th @ Manning                   | No opposing sidewalk   | No       | 0                            | N/A          |
| 55TH AVE SW BETWEEN SW ORLEANS N ST AND SW CHARLESTOWN ST, E SIDE | SDW-27807   | Low      | 325270  | 776-147  | SE corner of 55th/New Orleans              | Companion ramp not installed                                       | High     | 1                            | N/A          |
| 56TH AVE S BETWEEN RAINIER AVE S AND S FLETCHER ST, W SIDE        | SDW-26453   | Low      | 322049  | 774-109  | SW corner of Rainier Ave S/56th Ave S      | Diagonal ramp provided.  | Low      | 1                            | Yes          |
| 56TH AVE S BETWEEN S WILLOW ST AND S FRONTENAC ST, E SIDE         | SDW-21336   | High     | 318774  | 881-96   | SE side of 56th/Frontenac                  | No ramp provided crossing Frontenac                                | High     | 1                            | N/A          |
| 56TH AVE SW BETWEEN SW HANFORD ST AND SW SPOKANE ST, E SIDE       | SDW-34808   | High     | 333818  | 776-147  | NE corner of 56th/Spokane                  | Diagonal ramp provided.  | Low      | 1                            | No           |
| 56TH AVE SW BETWEEN SW HANFORD ST AND SW SPOKANE ST, W SIDE       | SDW-26168   | High     | 321172  | 776-147  | NW corner of 56th/Spokane                  | No ramp provided crossing Spokane.                                 | High     | 1                            | N/A          |
| 56TH AVE SW BETWEEN SW SPOKANE ST AND SW MANNING ST, E SIDE       | SDW-42759   | Low      | 321170  | 776-147  | SE corner of 56th/Spokane                  | No ramp provided crossing Spokane.                                 | High     | 1                            | N/A          |
| 56TH AVE SW BETWEEN SW SPOKANE ST AND SW MANNING ST, W SIDE       | SDW-26167   | Low      | 321171  | 776-147  | SW corner of 56th/Spokane                  | No ramp provided crossing Spokane.                                 | High     | 1                            | N/A          |
| 57TH AVE S BETWEEN RAINIER AVE S AND WATERS AVE S, W SIDE         | SDW-43228   | Low      | 322059  | 774-109  | SW corner of Rainier Ave S/57th Ave S      | No crossing provided at T-intersection. (provide at least one)     | Low      | 1                            | N/A          |
| 57TH AVE SW BETWEEN SW CHARLESTOWN ST AND SW BRADFORD ST, E SIDE  | SDW-31476   | High     | 326628  | 885-100  | NE corner of 57th Ave SW/SW Bradford St    | No opposing sidewalk   | No       | 0                            | N/A          |
| 59TH AVE SW BETWEEN 60TH AVE SW AND SW ANDOVER ST, E SIDE         | SDW-26789   | High     | 321209  | 777-548  | NE corner of 59th/Andover                  | No ramp provided crossing Andover                                  | High     | 1                            | N/A          |

**SDOT ADA Transition Plan Appendix 5.1a: 2013 Curb Ramp Audit Prioritized Results**

| SEGMENT DESCRIPTION   | SIDEWALK ID | LOCATION | COMPKEY | PLAN NO. | DESCRIPTION                         | FINDINGS   | PRIORITY | Number of Ramps to Construct | DW Provided? |
|---|-------------|----------|---------|----------|-------------------------------------|--|----------|------------------------------|--------------|
| 59TH AVE SW BETWEEN SW ANDOVER ST AND SW CARROLL ST, E SIDE | SDW-26308   | Low      | 321207  | 777-548  | SE corner of 59th/Andover           | No ramp provided crossing Andover                              | High     | 1                            | N/A          |
| 5TH AVE BETWEEN 5TH AVE S AND TERRACE ST, E SIDE            | SDW-30212   | High     | 327360  | 777-539  | E corner of 5th Ave/Terrace St      | Ramp provided  | No       | 0                            | Yes          |
| 5TH AVE BETWEEN 5TH AVE S AND TERRACE ST, E SIDE            | SDW-30212   | High     | 327360  | 777-539  | E corner of 5th Ave/Terrace St      | Ramp provided  | No       | 0                            | Yes          |
| 5TH AVE BETWEEN 5TH AVE S AND TERRACE ST, W SIDE            | SDW-44541   | High     | 333721  | 777-539  | S corner of 5th Ave/Terrace St      | Ramp provided  | No       | 0                            | Yes          |
| 5TH AVE BETWEEN BLANCHARD ST AND BELL ST, NE SIDE           | SDW-35530   | High     | 291963  | 774-56   | SE corner of 5th Ave/Bell St        | Diagonal ramp provided.  | Low      | 0                            | Yes          |
| 5TH AVE BETWEEN BLANCHARD ST AND BELL ST, NE SIDE           | SDW-35530   | Low      | 291963  | 774-56   | NE corner of 5th Ave/Blanchard St   | Diagonal ramp provided.  | Low      | 0                            | Yes          |
| 5TH AVE BETWEEN BLANCHARD ST AND BELL ST, SW SIDE           | SDW-2919    | Low      | 291962  | 774-56   | NW corner of 5th Ave/Blanchard St   | Diagonal ramp provided.  | Low      | 0                            | Yes          |
| 5TH AVE BETWEEN BLANCHARD ST AND BELL ST, SW SIDE           | SDW-2919    | High     | 291962  | 774-204  | SW corner of 5th Ave/Bell St        | Raised crosswalk crossing Bell St. (separate project)          | No       | 0                            | Yes          |
| 5TH AVE BETWEEN CHERRY ST AND COLUMBIA ST, NE SIDE          | SDW-42854   | High     | 327365  | 777-539  | E corner of 5th Ave/Columbia St     | Diagonal ramp provided.  | Low      | 0                            | No           |
| 5TH AVE BETWEEN CHERRY ST AND COLUMBIA ST, NE SIDE          | SDW-42854   | High     | 327365  | 774-56   | SE corner of Columbia St/5th Ave    | Diagonal ramp provided.  | Low      | 1                            | No           |
| 5TH AVE BETWEEN CHERRY ST AND COLUMBIA ST, SW SIDE          | SDW-31897   | High     | 326460  | 774-56   | SW corner of Columbia St/5th Ave    | Diagonal ramp provided.  | Low      | 1                            | No           |
| 5TH AVE BETWEEN COLUMBIA ST AND MARION ST, NE SIDE          | SDW-30216   | Low      | 327364  | 777-539  | N corner of 5th Ave/Columbia St     | Diagonal ramp provided.  | Low      | 0                            | No           |
| 5TH AVE BETWEEN COLUMBIA ST AND MARION ST, NE SIDE          | SDW-30216   | High     | 327364  | 777-539  | E corner of 5th Ave/Marion St       | Diagonal ramp provided.  | Low      | 1                            | Yes          |
| 5TH AVE BETWEEN COLUMBIA ST AND MARION ST, NE SIDE          | SDW-30216   | Low      | 327364  | 774-56   | SE corner of Columbia St/5th Ave    | Diagonal ramp provided.  | Low      | 1                            | No           |
| 5TH AVE BETWEEN COLUMBIA ST AND MARION ST, SW SIDE          | SDW-31896   | Low      | 326459  | 774-56   | NW corner of Columbia St/5th Ave    | Diagonal ramp provided.  | Low      | 1                            | No           |
| 5TH AVE BETWEEN JAMES ST AND CHERRY ST, NE SIDE             | SDW-30217   | Low      | 327366  | 774-41   | NE corner of James St/5th Ave       | Ramp provided.   | Low      | 1                            | No           |
| 5TH AVE BETWEEN JEFFERSON ST AND JAMES ST, SW SIDE          | SDW-30218   | High     | 327367  | 774-41   | SW corner of James St/5th Ave       | Diagonal ramp provided.  | Low      | 1                            | Yes          |
| 5TH AVE BETWEEN LENORA ST AND BLANCHARD ST, NE SIDE         | SDW-2921    | High     | 291965  | 774-56   | SE corner of 5th Ave/Blanchard St   | Diagonal ramp provided.  | Low      | 0                            | Yes          |
| 5TH AVE BETWEEN LENORA ST AND BLANCHARD ST, SW SIDE         | SDW-2920    | High     | 291964  | 774-56   | SW corner of 5th Ave/Blanchard St   | Diagonal ramp provided.  | Low      | 0                            | Yes          |
| 5TH AVE BETWEEN MADISON ST AND SPRING ST, NE SIDE           | SDW-2650    | High     | 291973  | 777-539  | E corner of 5th Ave/Spring St       | Diagonal ramp provided.  | Low      | 0                            | Yes          |
| 5TH AVE BETWEEN MADISON ST AND SPRING ST, NE SIDE           | SDW-2650    | High     | 291973  | 880-8    | E corner of Spring/5th              | Diagonal ramp provided.  | Low      | 1                            | Yes          |
| 5TH AVE BETWEEN MADISON ST AND SPRING ST, NE SIDE           | SDW-2650    | Low      | 291973  | 777-539  | N corner of 5th Ave/Madison St      | Diagonal ramp provided.  | Low      | 1                            | Yes          |
| 5TH AVE BETWEEN OLIVE WAY AND STEWART ST, NE SIDE           | SDW-35532   | High     | 291971  | 774-56   | SE corner of 5th Ave/Stewart St     | Diagonal ramp provided.  | Low      | 0                            | Yes          |
| 5TH AVE BETWEEN OLIVE WAY AND STEWART ST, NE SIDE           | SDW-35532   | High     | 291971  | 774-560  | SE corner of Stewart St/5th Ave     | Diagonal ramp provided.  | Low      | 1                            | Yes          |
| 5TH AVE BETWEEN OLIVE WAY AND STEWART ST, SW SIDE           | SDW-2648    | High     | 291970  | 774-56   | SW corner of 5th Ave/Stewart St     | Diagonal ramp provided.  | Low      | 0                            | Yes          |
| 5TH AVE BETWEEN OLIVE WAY AND STEWART ST, SW SIDE           | SDW-2648    | High     | 291970  | 774-560  | SW corner of Stewart St/5th Ave     | Diagonal ramp provided.  | Low      | 1                            | Yes          |
| 5TH AVE BETWEEN SENECA ST AND UNIVERSITY ST, NE SIDE        | SDW-25101   | Low      | 323867  | 777-539  | N corner of 5th Ave/Seneca St       | Ramp provided  | No       | 0                            | Yes          |
| 5TH AVE BETWEEN SENECA ST AND UNIVERSITY ST, SW SIDE        | SDW-31893   | Low      | 326455  | 777-539  | W corner of 5th Ave/Seneca St       | Ramp provided  | No       | 0                            | Yes          |
| 5TH AVE BETWEEN SPRING ST AND SENECA ST, NE SIDE            | SDW-30214   | High     | 327362  | 777-539  | E corner of 5th Ave/Seneca St       | Ramp provided  | Low      | 1                            | No           |
| 5TH AVE BETWEEN SPRING ST AND SENECA ST, SW SIDE            | SDW-31894   | High     | 326456  | 777-539  | S corner of 5th Ave/Seneca St       | No ramp provided crossing Seneca St                            | High     | 1                            | N/A          |
| 5TH AVE BETWEEN STEWART ST AND VIRGINIA ST, NE SIDE         | SDW-2647    | High     | 291969  | 774-56   | SE corner of 5th Ave/Virginia St    | Diagonal ramp provided.  | Low      | 0                            | Yes          |
| 5TH AVE BETWEEN STEWART ST AND VIRGINIA ST, NE SIDE         | SDW-2647    | Low      | 291969  | 774-56   | NE corner of 5th Ave/Stewart St     | Diagonal ramp provided.  | Low      | 0                            | Yes          |
| 5TH AVE BETWEEN STEWART ST AND VIRGINIA ST, NE SIDE         | SDW-2647    | Low      | 291969  | 774-560  | NE corner of Stewart St/5th Ave     | Diagonal ramp provided.  | Low      | 1                            | Yes          |
| 5TH AVE BETWEEN STEWART ST AND VIRGINIA ST, SW SIDE         | SDW-2646    | High     | 291968  | 774-56   | SW corner of 5th Ave/Virginia St    | Diagonal ramp provided.  | Low      | 0                            | Yes          |
| 5TH AVE BETWEEN TERRACE ST AND JEFFERSON ST, NE SIDE        | SDW-30213   | Low      | 327361  | 777-539  | N corner of 5th Ave/Terrace St      | Ramp provided  | No       | 0                            | Yes          |
| 5TH AVE BETWEEN TERRACE ST AND JEFFERSON ST, NE SIDE        | SDW-30213   | Low      | 327361  | 777-539  | N corner of 5th Ave/Terrace St      | Ramp provided  | No       | 0                            | Yes          |
| 5TH AVE BETWEEN TERRACE ST AND JEFFERSON ST, SW SIDE        | SDW-42855   | Low      | 327369  | 888-43   | NW corner of 5th Ave/Terrace St     | Diagonal ramp provided.  | Low      | 0                            | Yes          |
| 5TH AVE BETWEEN VINE ST AND DENNY WAY, NE SIDE              | SDW-2913    | High     | 291955  | 774-377  | SE corner of Denny Way/5th Ave      | No ramp crossing Denny.  | High     | 1                            | N/A          |
| 5TH AVE BETWEEN VIRGINIA ST AND LENORA ST, NE SIDE          | SDW-35531   | High     | 291967  | 774-56   | NE corner of 5th Ave/Lenora St      | Diagonal ramp provided.  | Low      | 0                            | Yes          |
| 5TH AVE BETWEEN VIRGINIA ST AND LENORA ST, NE SIDE          | SDW-35531   | Low      | 291967  | 774-56   | NE corner of 5th Ave/Virginia St    | Diagonal ramp provided.  | Low      | 0                            | Yes          |
| 5TH AVE BETWEEN VIRGINIA ST AND LENORA ST, SW SIDE          | SDW-2645    | Low      | 291966  | 774-56   | NW corner of 5th Ave/Virginia St    | Diagonal ramp provided.  | Low      | 0                            | Yes          |
| 5TH AVE BETWEEN WALL ST AND VINE ST, NE SIDE                | SDW-2915    | High     | 291957  | 774-56   | SE corner of 5th Ave/Vine St        | Diagonal ramp provided.  | Low      | 0                            | Yes          |
| 5TH AVE BETWEEN WALL ST AND VINE ST, NE SIDE                | SDW-2915    | High     | 291957  | 884-26   | NE corner of Vine St/5th Ave        | Diagonal ramp provided.  | Low      | 1                            | Yes          |
| 5TH AVE BETWEEN WALL ST AND VINE ST, SW SIDE                | SDW-2914    | Low      | 291956  | 774-56   | NW corner of 5th Ave/Wall St        | Diagonal ramp provided.  | Low      | 0                            | Yes          |
| 5TH AVE N BETWEEN BOSTON ST AND LYNN ST, E SIDE             | SDW-38565   | Low      | 298633  | 774-138  | NE corner of 5th Ave N/Boston St    | No ramp provided crossing Boston St                            | High     | 1                            | N/A          |
| 5TH AVE N BETWEEN BOSTON ST AND LYNN ST, E SIDE             | SDW-38565   | High     | 298633  | 782-210  | SE corner of 5th Ave N/Lynn St      | No crossing provided at T-intersection. (provide at least one) | Mid      | 1                            | N/A          |
| 5TH AVE N BETWEEN BOSTON ST AND LYNN ST, W SIDE             | SDW-11540   | Low      | 302115  | 774-138  | NW corner of 5th Ave N/Boston St    | No ramp provided crossing Boston St                            | High     | 1                            | N/A          |
| 5TH AVE N BETWEEN BOSTON ST AND LYNN ST, W SIDE             | SDW-11540   | High     | 302115  | 782-210  | SW corner of 5th Ave N/Lynn St      | not triggered by scope of work                                 | No       | 0                            | N/A          |
| 5TH AVE N BETWEEN CROCKETT ST AND BOSTON ST, E SIDE         | SDW-7280    | High     | 298634  | 774-138  | SE corner of 5th Ave N/Boston St    | No ramp provided crossing Boston St                            | High     | 1                            | N/A          |
| 5TH AVE N BETWEEN CROCKETT ST AND BOSTON ST, E SIDE         | SDW-7280    | Low      | 298634  | 774-138  | NE corner of 5th Ave N/Crockett St  | Ramp provided  | No       | 0                            | Yes          |
| 5TH AVE N BETWEEN CROCKETT ST AND BOSTON ST, W SIDE         | SDW-11541   | High     | 302116  | 774-138  | SW corner of 5th Ave N/Boston St    | No ramp provided crossing Boston St                            | High     | 1                            | N/A          |
| 5TH AVE N BETWEEN CROCKETT ST AND BOSTON ST, W SIDE         | SDW-11541   | Low      | 302116  | 774-138  | NW corner of 5th Ave N/Crockett St  | Ramp provided  | No       | 0                            | Yes          |
| 5TH AVE N BETWEEN DENNY WAY AND JOHN ST, E SIDE             | SDW-2912    | Low      | 291953  | 774-377  | NE corner of Denny Way/Cedar St-5th | Diagonal ramp provided.  | Low      | 0                            | Yes          |
| 5TH AVE N BETWEEN HOWE ST AND NEWTON ST, E SIDE             | SDW-7881    | High     | 298636  | 774-138  | SE corner of 5th Ave N/Newton St    | No ramp provided crossing Newton St                            | High     | 1                            | N/A          |
| 5TH AVE N BETWEEN HOWE ST AND NEWTON ST, E SIDE             | SDW-7881    | Low      | 298636  | 774-138  | NE corner of 5th Ave N/Howe St      | Ramp provided  | No       | 0                            | Yes          |
| 5TH AVE N BETWEEN HOWE ST AND NEWTON ST, W SIDE             | SDW-11543   | High     | 302118  | 774-138  | SW corner of 5th Ave N/Newton St    | No ramp provided crossing Newton St                            | High     | 1                            | N/A          |
| 5TH AVE N BETWEEN HOWE ST AND NEWTON ST, W SIDE             | SDW-11543   | Low      | 302118  | 774-138  | NW corner of 5th Ave N/Howe St      | No crossing provided at T-intersection. (provide at least one) | Low      | 1                            | N/A          |



**SDOT ADA Transition Plan Appendix 5.1a: 2013 Curb Ramp Audit Prioritized Results**

| SEGMENT DESCRIPTION   | SIDEWALK ID | LOCATION | COMPKEY | PLAN NO. | DESCRIPTION                              | FINDINGS  | PRIORITY | Number of Ramps to Construct | DW Provided? |
|---|-------------|----------|---------|----------|--|---|----------|------------------------------|--------------|
| 5TH AVE N BETWEEN LYNN ST AND DEAD END, E SIDE              | SDW-31652   | Low      | 328321  | 782-210  | NE corner of 5th Ave N/Lynn St           | No crossing provided at T-intersection. (provide at least one)        | Mid      | 1                            | N/A          |
| 5TH AVE N BETWEEN LYNN ST AND DEAD END, W SIDE              | SDW-11539   | Low      | 302114  | 782-210  | NW corner of 5th Ave N/Lynn St           | not triggered by scope of work  | No       | 0                            | N/A          |
| 5TH AVE N BETWEEN MERCER ST AND ROY ST, E SIDE              | SDW-10983   | Low      | 299940  | 774-296  | NE corner of 5th Ave N/Mercer St         | Ramp provided.  | No       | 0                            | Yes          |
| 5TH AVE N BETWEEN MERCER ST AND ROY ST, W SIDE              | SDW-37362   | High     | 298298  | 774-296  | SW corner of 5th Ave N/Roy St            | Ramp provided.  | No       | 0                            | Yes          |
| 5TH AVE N BETWEEN NEWTON ST AND CROCKETT ST, E SIDE         | SDW-7281    | Low      | 298635  | 774-138  | NE corner of 5th Ave N/Newton St         | No ramp provided crossing Newton St                                   | High     | 1                            | N/A          |
| 5TH AVE N BETWEEN NEWTON ST AND CROCKETT ST, E SIDE         | SDW-7281    | High     | 298635  | 774-138  | SE corner of 5th Ave N/Crockett St       | Ramp provided   | No       | 0                            | Yes          |
| 5TH AVE N BETWEEN NEWTON ST AND CROCKETT ST, W SIDE         | SDW-11542   | Low      | 302117  | 774-138  | NW corner of 5th Ave N/Newton St         | No ramp provided crossing Newton St                                   | High     | 1                            | N/A          |
| 5TH AVE N BETWEEN NEWTON ST AND CROCKETT ST, W SIDE         | SDW-11542   | High     | 302117  | 774-138  | SW corner of 5th Ave N/Crockett St       | Diagonal ramp provided.   | Low      | 1                            | Yes          |
| 5TH AVE N BETWEEN REPUBLICAN ST AND MERCER ST, E SIDE       | SDW-10984   | High     | 299941  | 774-296  | SE corner of 5th Ave N/Mercer St         | Ramp provided.  | No       | 0                            | Yes          |
| 5TH AVE N BETWEEN REPUBLICAN ST AND MERCER ST, W SIDE       | SDW-4745    | High     | 298299  | 774-581  | SW corner of 5th Ave N/Mercer St         | Blended transition provided   | No       | 0                            | Yes          |
| 5TH AVE N BETWEEN ROY ST AND VALLEY ST, E SIDE              | SDW-14638   | Low      | 308013  | 774-296  | NE corner of 5th Ave N/Roy St            | Ramp provided.  | No       | 0                            | Yes          |
| 5TH AVE N BETWEEN TAYLOR AVE N AND HOWE ST, E SIDE          | SDW-7882    | High     | 298637  | 774-138  | SE corner of 5th Ave N/Howe St           | Ramp provided   | No       | 0                            | Yes          |
| 5TH AVE N BETWEEN TAYLOR AVE N AND HOWE ST, W SIDE          | SDW-11544   | High     | 302119  | 774-138  | SW corner of 5th Ave N/Howe St           | No crossing provided at T-intersection. (provide at least one)        | Low      | 1                            | N/A          |
| 5TH AVE NE BETWEEN BANNER WAY NE AND NE 78TH ST, E SIDE     | SDW-15762   | High     | 307244  | 774-116  | SE corner of 5th Ave NE/NE 78th St       | not triggered by the scope of work                                    | No       | 0                            | N/A          |
| 5TH AVE NE BETWEEN BANNER WAY NE AND NE 78TH ST, W SIDE     | SDW-1749    | Low      | 291232  | 774-116  | SW corner of 5th Ave NE/NE 78th St       | No E facing ramp found, may not be a good place to provide a crossing | Low      | 1                            | N/A          |
| 5TH AVE NE BETWEEN NE 100TH ST AND NE 102ND ST, E SIDE      | SDW-16938   | High     | 308403  | 777-629  | SE corner of 5th Ave NE/NE 102nd St      | Ramp provided   | Low      | 0                            | No           |
| 5TH AVE NE BETWEEN NE 100TH ST AND NE 102ND ST, E SIDE      | SDW-16938   | High     | 308403  | 774-130  | SE corner of 5th Ave NE/NE 102nd St      | Ramp provided   | Low      | 0                            | No           |
| 5TH AVE NE BETWEEN NE 100TH ST AND NE 102ND ST, E SIDE      | SDW-16938   | Low      | 308403  | 774-130  | NE corner of 5th Ave NE/NE 100th St      | Ramp provided   | Low      | 1                            | No           |
| 5TH AVE NE BETWEEN NE 100TH ST AND NE 102ND ST, E SIDE      | SDW-16938   | High     | 308403  | 878-50   | SE corner of NE 102nd St/5th Ave NE      | Diagonal ramp provided.   | Mid      | 1                            | No           |
| 5TH AVE NE BETWEEN NE 100TH ST AND NE 102ND ST, W SIDE      | SDW-40294   | High     | 308402  | 774-130  | SW corner of 5th Ave NE/NE 102nd St      | No crossing provided at T-intersection. (provide at least one)        | Mid      | 1                            | N/A          |
| 5TH AVE NE BETWEEN NE 100TH ST AND NE 102ND ST, W SIDE      | SDW-40294   | Low      | 308402  | 774-188  | NW corner of 5th Ave NE/NE 100th St      | S facing ramp found, no violation                                     | No       | 0                            | Yes          |
| 5TH AVE NE BETWEEN NE 102ND ST AND NE 103RD ST, E SIDE      | SDW-16937   | Low      | 308401  | 777-629  | NE corner of 5th Ave NE/NE 102nd St      | Diagonal ramp provided  | Low      | 0                            | No           |
| 5TH AVE NE BETWEEN NE 102ND ST AND NE 103RD ST, E SIDE      | SDW-16937   | Low      | 308401  | 774-130  | NE corner of 5th Ave NE/NE 102nd St      | Diagonal ramp provided.   | Low      | 0                            | No           |
| 5TH AVE NE BETWEEN NE 102ND ST AND NE 103RD ST, E SIDE      | SDW-16937   | High     | 308401  | 774-130  | SE corner of 5th Ave NE/NE 103rd St      | A diagonal ramp exists but does not appear to be fully compliant.     | Low      | 1                            | Yes          |
| 5TH AVE NE BETWEEN NE 102ND ST AND NE 103RD ST, E SIDE      | SDW-16937   | Low      | 308401  | 878-50   | NE corner of NE 102nd St/5th Ave NE      | Diagonal ramp provided.   | Mid      | 1                            | No           |
| 5TH AVE NE BETWEEN NE 102ND ST AND NE 103RD ST, W SIDE      | SDW-16936   | High     | 308400  | 774-188  | SW corner of 5th Ave NE/NE 103rd St      | Diagonal ramp provided, may require two                               | Low      | 0                            | No           |
| 5TH AVE NE BETWEEN NE 102ND ST AND NE 103RD ST, W SIDE      | SDW-16936   | Low      | 308400  | 878-50   | NW corner of NE 102nd St/5th Ave NE      | No ramp crossing 5th Ave NE.  | Mid      | 0                            | N/A          |
| 5TH AVE NE BETWEEN NE 102ND ST AND NE 103RD ST, W SIDE      | SDW-16936   | Low      | 308400  | 774-130  | NW corner of 5th Ave NE/NE 102nd St      | No crossing provided at T-intersection. (provide at least one)        | Mid      | 1                            | N/A          |
| 5TH AVE NE BETWEEN NE 103RD ST AND NE 104TH ST, E SIDE      | SDW-16935   | High     | 308399  | 774-130  | SE corner of 5th Ave NE/NE 104th St      | A ramp exists but does not appear to be fully compliant.              | Low      | 1                            | No           |
| 5TH AVE NE BETWEEN NE 103RD ST AND NE 104TH ST, E SIDE      | SDW-16935   | Low      | 308399  | 774-130  | NE corner of 5th Ave NE/NE 103rd St      | Ramp provided   | Low      | 1                            | No           |
| 5TH AVE NE BETWEEN NE 103RD ST AND NE 104TH ST, E SIDE      | SDW-16935   | Low      | 308399  | 774-188  | NE corner of 5th Ave NE/NE 103rd St      | not triggered by the scope of work                                    | No       | 0                            | N/A          |
| 5TH AVE NE BETWEEN NE 103RD ST AND NE 104TH ST, W SIDE      | SDW-40293   | Low      | 308398  | 774-130  | NW corner of 5th Ave NE/NE 103rd St      | Diagonal ramp provided.   | Low      | 1                            | No           |
| 5TH AVE NE BETWEEN NE 103RD ST AND NE 104TH ST, W SIDE      | SDW-40293   | High     | 308398  | 774-130  | SW corner of 5th Ave NE/NE 104th St      | Companion ramp not installed  | Mid      | 1                            | N/A          |
| 5TH AVE NE BETWEEN NE 104TH ST AND NE 105TH ST, E SIDE      | SDW-16934   | Low      | 308397  | 774-130  | NE corner of 5th Ave NE/NE 104th St      | Diagonal ramp provided.   | Low      | 1                            | No           |
| 5TH AVE NE BETWEEN NE 104TH ST AND NE 105TH ST, W SIDE      | SDW-16933   | High     | 308396  | 774-306  | SW corner of 5th Ave NE/NE 105th St      | No ramp crossing 5th Ave NE.  | Mid      | 1                            | N/A          |
| 5TH AVE NE BETWEEN NE 104TH ST AND NE 105TH ST, W SIDE      | SDW-16933   | Low      | 308396  | 774-130  | NW corner of 5th Ave NE/NE 104th St      | Companion ramp not installed  | Mid      | 1                            | N/A          |
| 5TH AVE NE BETWEEN NE 105TH ST AND NE 106TH ST, W SIDE      | SDW-16932   | Low      | 308394  | 774-306  | NW corner of 5th Ave NE/NE 105th St      | No ramp crossing 5th Ave NE.  | Mid      | 1                            | N/A          |
| 5TH AVE NE BETWEEN NE 106TH ST AND NE NORTHGATE WAY, W SIDE | SDW-16930   | Low      | 308392  | 774-188  | NW corner of 5th Ave NE/NE 106th St      | Diagonal ramp provided, may require two                               | Low      | 1                            | N/A          |
| 5TH AVE NE BETWEEN NE 106TH ST AND NE NORTHGATE WAY, W SIDE | SDW-16930   | High     | 308392  | 774-188  | SW corner of 5th Ave NE/NE Northgate Way | E facing ramp provided, no violation                                  | No       | 0                            | Yes          |
| 5TH AVE NE BETWEEN NE 112TH ST AND NE 115TH ST, E SIDE      | SDW-36775   | High     | 292007  | 888-43   | SE corner of 5th Ave NE/NE 115th St      | Diagonal ramp provided.   | Low      | 0                            | Yes          |
| 5TH AVE NE BETWEEN NE 123RD ST AND NE 124TH ST, E SIDE      | SDW-2366    | Low      | 291999  | 888-43   | SE corner of 5th Ave NE/NE 124th St      | Diagonal ramp provided.   | Low      | 0                            | Yes          |
| 5TH AVE NE BETWEEN NE 123RD ST AND NE 124TH ST, W SIDE      | SDW-2365    | High     | 291998  | 888-43   | SW corner of 5th Ave NE/NE 124th St      | No ramp crossing 5th Ave NE.  | Mid      | 1                            | N/A          |
| 5TH AVE NE BETWEEN NE 124TH ST AND NE 125TH ST, W SIDE      | SDW-36772   | High     | 291996  | 888-43   | NW corner of 5th Ave NE/NE 124th St      | No ramp crossing 5th Ave NE.  | Mid      | 1                            | N/A          |
| 5TH AVE NE BETWEEN NE 125TH ST AND NE 127TH ST, W SIDE      | SDW-2362    | Low      | 291994  | 888-43   | NW corner of 5th Ave NE/NE 125th St      | No ramp crossing 5th Ave NE.  | Low      | 1                            | N/A          |
| 5TH AVE NE BETWEEN NE 125TH ST AND NE 127TH ST, W SIDE      | SDW-2362    | High     | 291994  | 888-43   | SW corner of 5th Ave NE/NE 127th St      | No sidewalk exists.   | No       | 0                            | N/A          |
| 5TH AVE NE BETWEEN NE 127TH ST AND 130TH ST OFF RP, W SIDE  | SDW-2361    | Low      | 291992  | 888-43   | NW corner of 5th Ave NE/NE 127th St      | No sidewalk exists.   | No       | 0                            | N/A          |
| 5TH AVE NE BETWEEN NE 40 UPPER ST AND NE 42ND W ST, E SIDE  | SDW-17052   | Low      | 306523  | 774-116  | NE corner of NE 40th St/5th Ave NE       | not triggered by the scope of work                                    | No       | 0                            | N/A          |
| 5TH AVE NE BETWEEN NE 40 UPPER ST AND NE 42ND W ST, W SIDE  | SDW-17051   | High     | 306522  | 884-59   | SE corner of 5th Ave NE/NE 42nd St       | Ramp provided.  | Low      | 1                            | No           |
| 5TH AVE NE BETWEEN NE 40 UPPER ST AND NE 42ND W ST, W SIDE  | SDW-17051   | Low      | 306522  | 774-116  | NW corner of NE 40th St/5th Ave NE       | not triggered by the scope of work                                    | No       | 0                            | N/A          |
| 5TH AVE NE BETWEEN NE 44TH ST AND NE 45TH ST, E SIDE        | SDW-33066   | High     | 331171  | 774-340  | SE corner N 45th St/5th Ave NE           | No ramp provided crossing 45th.                                       | Mid      | 1                            | N/A          |
| 5TH AVE NE BETWEEN NE 45TH ST AND 45TH ST OFF RP, E SIDE    | SDW-43302   | Low      | 331170  | 774-340  | NE corner N 45th St/5th Ave NE           | No ramp provided crossing 45th.                                       | Mid      | 1                            | N/A          |
| 5TH AVE NE BETWEEN NE 58TH ST AND NE 59TH ST, E SIDE        | SDW-1755    | High     | 291240  | 777-502  | SE corner of 5th Ave NE/NE 59th St       | No crossing provided at T-intersection. (provide at least one)        | Mid      | 1                            | N/A          |
| 5TH AVE NE BETWEEN NE 59TH ST AND NE 60TH ST, E SIDE        | SDW-1753    | High     | 291238  | 777-502  | SW corner of 5th Ave NE/NE 60th St       | Diagonal ramp provided  | Low      | 0                            | No           |

**SDOT ADA Transition Plan Appendix 5.1a: 2013 Curb Ramp Audit Prioritized Results**

| SEGMENT DESCRIPTION  | SIDEWALK ID | LOCATION | COMPKEY | PLAN NO. | DESCRIPTION                              | FINDINGS  | PRIORITY | Number of Ramps to Construct | DW Provided? |
|--|-------------|----------|---------|----------|--|---|----------|------------------------------|--------------|
| 5TH AVE NE BETWEEN NE 59TH ST AND NE 60TH E ST, E SIDE     | SDW-1753    | Low      | 291238  | 777-502  | NE corner of 5th Ave NE/NE 59th St       | No crossing provided at T-intersection. (provide at least one)        | Mid      | 1                            | N/A          |
| 5TH AVE NE BETWEEN NE 71ST ST AND NE 72ND ST, E SIDE       | SDW-12164   | High     | 304058  | 774-130  | SE corner of 5th Ave NE/NE 72nd St       | No ramp provided crossing NE 72nd St                                  | High     | 1                            | N/A          |
| 5TH AVE NE BETWEEN NE 71ST ST AND NE 72ND ST, E SIDE       | SDW-12164   | Low      | 304058  | 774-130  | NE corner of 5th Ave NE/NE 71st St       | Not triggered by scope of work  | No       | 0                            | N/A          |
| 5TH AVE NE BETWEEN NE 71ST ST AND NE 72ND ST, W SIDE       | SDW-12163   | High     | 304057  | 774-130  | SW corner of 5th Ave NE/NE 72nd St       | Ramp provided   | No       | 0                            | Yes          |
| 5TH AVE NE BETWEEN NE 72ND ST AND NE 73RD ST, E SIDE       | SDW-12162   | High     | 304056  | 774-130  | SE corner of 5th Ave NE/NE 73rd St       | No ramp provided crossing NE 73rd St                                  | High     | 1                            | N/A          |
| 5TH AVE NE BETWEEN NE 72ND ST AND NE 73RD ST, E SIDE       | SDW-12162   | Low      | 304056  | 774-130  | NE corner of 5th Ave NE/NE 72nd St       | No ramp provided crossing NE 72nd St                                  | High     | 1                            | N/A          |
| 5TH AVE NE BETWEEN NE 72ND ST AND NE 73RD ST, W SIDE       | SDW-12161   | High     | 304055  | 774-130  | SW corner of 5th Ave NE/NE 73rd St       | Ramp provided   | Low      | 1                            | No           |
| 5TH AVE NE BETWEEN NE 72ND ST AND NE 73RD ST, W SIDE       | SDW-12161   | Low      | 304055  | 774-130  | NW corner of 5th Ave NE/NE 72nd St       | Ramp provided   | Low      | 1                            | No           |
| 5TH AVE NE BETWEEN NE 73RD ST AND NE 74TH ST, E SIDE       | SDW-12160   | High     | 304054  | 774-130  | SE corner of 5th Ave NE/NE 74th St       | No ramp provided crossing NE 74th St                                  | High     | 1                            | N/A          |
| 5TH AVE NE BETWEEN NE 73RD ST AND NE 74TH ST, E SIDE       | SDW-12160   | Low      | 304054  | 774-130  | NE corner of 5th Ave NE/NE 73rd St       | No ramp provided crossing NE 73rd St                                  | High     | 1                            | N/A          |
| 5TH AVE NE BETWEEN NE 73RD ST AND NE 74TH ST, W SIDE       | SDW-12159   | Low      | 304053  | 774-130  | NW corner of 5th Ave NE/NE 73rd St       | Ramp provided   | Low      | 1                            | No           |
| 5TH AVE NE BETWEEN NE 73RD ST AND NE 74TH ST, W SIDE       | SDW-12159   | High     | 304053  | 774-130  | SW corner of 5th Ave NE/NE 74th St       | No crossing provided at T-intersection. (provide at least one)        | Mid      | 1                            | N/A          |
| 5TH AVE NE BETWEEN NE 74TH ST AND NE MAPLE LEAF PL, E SIDE | SDW-39109   | High     | 304052  | 774-130  | SE corner of 5th Ave NE/NE Maple Leaf Pl | No ramp provided crossing NE Maple Leaf Pl                            | High     | 1                            | N/A          |
| 5TH AVE NE BETWEEN NE 74TH ST AND NE MAPLE LEAF PL, E SIDE | SDW-39109   | Low      | 304052  | 774-130  | NE corner of 5th Ave NE/NE 74th St       | No ramp provided crossing NE 74th St                                  | High     | 1                            | N/A          |
| 5TH AVE NE BETWEEN NE 74TH ST AND NE MAPLE LEAF PL, W SIDE | SDW-14043   | Low      | 304051  | 774-130  | NW corner of 5th Ave NE/NE 74th St       | No crossing provided at T-intersection. (provide at least one)        | Mid      | 1                            | N/A          |
| 5TH AVE NE BETWEEN NE 78TH ST AND NE 79TH ST, E SIDE       | SDW-15761   | Low      | 307243  | 774-116  | NE corner of 5th Ave NE/NE 78th St       | not triggered by the scope of work                                    | No       | 0                            | N/A          |
| 5TH AVE NE BETWEEN NE 78TH ST AND NE 79TH ST, E SIDE       | SDW-15781   | High     | 307243  | 774-116  | SE corner of 5th Ave NE/NE 79th St       | not triggered by the scope of work                                    | No       | 0                            | N/A          |
| 5TH AVE NE BETWEEN NE 78TH ST AND NE 79TH ST, W SIDE       | SDW-15760   | High     | 307242  | 774-116  | SW corner of 5th Ave NE/NE 79th St       | No E facing ramp found  | High     | 1                            | N/A          |
| 5TH AVE NE BETWEEN NE 78TH ST AND NE 79TH ST, W SIDE       | SDW-15760   | Low      | 307242  | 774-116  | NW corner of 5th Ave NE/NE 78th St       | not triggered by the scope of work                                    | No       | 0                            | N/A          |
| 5TH AVE NE BETWEEN NE 79TH ST AND NE 80TH ST, E SIDE       | SDW-15759   | High     | 307241  | 774-116  | SE corner of 5th Ave NE/NE 80th St       | not triggered by the scope of work                                    | No       | 0                            | N/A          |
| 5TH AVE NE BETWEEN NE 79TH ST AND NE 80TH ST, E SIDE       | SDW-15759   | Low      | 307241  | 774-116  | NE corner of 5th Ave NE/NE 79th St       | not triggered by the scope of work                                    | No       | 0                            | N/A          |
| 5TH AVE NE BETWEEN NE 79TH ST AND NE 80TH ST, W SIDE       | SDW-15758   | Low      | 307240  | 774-116  | NW corner of 5th Ave NE/NE 79th St       | No E facing ramp found, may not be a good place to provide a crossing | Low      | 1                            | N/A          |
| 5TH AVE NE BETWEEN NE 79TH ST AND NE 80TH ST, W SIDE       | SDW-15758   | High     | 307240  | 774-116  | SW corner of 5th Ave NE/NE 80th St       | not triggered by the scope of work                                    | No       | 0                            | N/A          |
| 5TH AVE NE BETWEEN NE 80TH ST AND NE 81ST ST, E SIDE       | SDW-15757   | High     | 307239  | 774-116  | SE corner of 5th Ave NE/NE 81st St       | Diagonal ramp provided.   | Low      | 0                            | Yes          |
| 5TH AVE NE BETWEEN NE 80TH ST AND NE 81ST ST, E SIDE       | SDW-15757   | Low      | 307239  | 774-116  | NE corner of 5th Ave NE/NE 80th St       | not triggered by the scope of work                                    | No       | 0                            | N/A          |
| 5TH AVE NE BETWEEN NE 80TH ST AND NE 81ST ST, W SIDE       | SDW-15756   | High     | 307238  | 774-116  | SW corner of 5th Ave NE/NE 81st St       | not triggered by the scope of work                                    | No       | 0                            | N/A          |
| 5TH AVE NE BETWEEN NE 80TH ST AND NE 81ST ST, W SIDE       | SDW-15756   | Low      | 307238  | 774-116  | NW corner of 5th Ave NE/NE 80th St       | not triggered by the scope of work                                    | No       | 0                            | N/A          |
| 5TH AVE NE BETWEEN NE 81ST ST AND NE 82ND ST, E SIDE       | SDW-15755   | Low      | 307237  | 774-116  | NE corner of 5th Ave NE/NE 81st St       | Diagonal ramp provided.   | Low      | 0                            | Yes          |
| 5TH AVE NE BETWEEN NE 81ST ST AND NE 82ND ST, E SIDE       | SDW-15755   | High     | 307237  | 774-116  | SE corner of 5th Ave NE/NE 82nd St       | not triggered by the scope of work                                    | No       | 0                            | N/A          |
| 5TH AVE NE BETWEEN NE 81ST ST AND NE 82ND ST, W SIDE       | SDW-12617   | High     | 307236  | 774-116  | SW corner of 5th Ave NE/NE 82nd St       | not triggered by the scope of work                                    | No       | 0                            | N/A          |
| 5TH AVE NE BETWEEN NE 81ST ST AND NE 82ND ST, W SIDE       | SDW-12617   | Low      | 307236  | 774-116  | NW corner of 5th Ave NE/NE 81st St       | not triggered by the scope of work                                    | No       | 0                            | N/A          |
| 5TH AVE NE BETWEEN NE 82ND ST AND NE ELK PL, E SIDE        | SDW-40080   | High     | 307235  | 774-116  | SE corner of 5th Ave NE/NE Elk Pl        | No W facing ramp found, may not be a good place to provide a crossing | Low      | 1                            | N/A          |
| 5TH AVE NE BETWEEN NE 82ND ST AND NE ELK PL, E SIDE        | SDW-40080   | Low      | 307235  | 774-116  | NE corner of 5th Ave NE/NE 82nd St       | not triggered by the scope of work                                    | No       | 0                            | N/A          |
| 5TH AVE NE BETWEEN NE 82ND ST AND NE ELK PL, W SIDE        | SDW-12616   | High     | 307234  | 774-116  | SW corner of 5th Ave NE/NE Elk Pl        | not triggered by the scope of work                                    | No       | 0                            | N/A          |
| 5TH AVE NE BETWEEN NE 82ND ST AND NE ELK PL, W SIDE        | SDW-12616   | Low      | 307234  | 774-116  | NW corner of 5th Ave NE/NE 82nd St       | not triggered by the scope of work                                    | No       | 0                            | N/A          |
| 5TH AVE NE BETWEEN NE 83RD ST AND NE 84TH ST, E SIDE       | SDW-40079   | High     | 307231  | 774-116  | SE corner of 5th Ave NE/NE 84th St       | Diagonal ramp provided.   | Low      | 0                            | No           |
| 5TH AVE NE BETWEEN NE 83RD ST AND NE 84TH ST, E SIDE       | SDW-40079   | Low      | 307231  | 774-116  | NE corner of 5th Ave NE/NE 83rd St       | Diagonal ramp provided, may not be a good place to provide a crossing | Low      | 0                            | Yes          |
| 5TH AVE NE BETWEEN NE 83RD ST AND NE 84TH ST, W SIDE       | SDW-12613   | High     | 307230  | 774-116  | SW corner of 5th Ave NE/NE 84th St       | No E facing ramp found, may not be a good place to provide a crossing | Low      | 1                            | N/A          |
| 5TH AVE NE BETWEEN NE 83RD ST AND NE 84TH ST, W SIDE       | SDW-12613   | Low      | 307230  | 774-116  | NW corner of 5th Ave NE/NE 83rd St       | No E facing ramp found, may not be a good place to provide a crossing | Low      | 1                            | N/A          |
| 5TH AVE NE BETWEEN NE 84TH ST AND NE 85TH ST, E SIDE       | SDW-12612   | Low      | 307229  | 774-116  | NE corner of 5th Ave NE/NE 84th St       | Diagonal ramp provided.   | Low      | 0                            | No           |
| 5TH AVE NE BETWEEN NE 84TH ST AND NE 85TH ST, W SIDE       | SDW-12611   | Low      | 307228  | 774-116  | NW corner of 5th Ave NE/NE 84th St       | No E facing ramp found, may not be a good place to provide a crossing | Low      | 1                            | N/A          |
| 5TH AVE NE BETWEEN NE 92ND ST AND NE 94TH ST, E SIDE       | SDW-14446   | High     | 308696  | 774-130  | SE corner of 5th Ave NE/NE 94th St       | No ramp provided crossing NE 94th St                                  | High     | 1                            | N/A          |
| 5TH AVE NE BETWEEN NE 92ND ST AND NE 94TH ST, W SIDE       | SDW-41864   | High     | 313144  | 774-130  | SW corner of 5th Ave NE/NE 94th St       | Ramp provided   | Low      | 1                            | No           |
| 5TH AVE NE BETWEEN NE 94TH ST AND NE 95TH ST, E SIDE       | SDW-40291   | Low      | 308391  | 774-130  | NE corner of 5th Ave NE/NE 94th St       | No ramp provided crossing NE 94th St                                  | High     | 1                            | N/A          |
| 5TH AVE NE BETWEEN NE 94TH ST AND NE 95TH ST, E SIDE       | SDW-40291   | High     | 308391  | 774-130  | SE corner of 5th Ave NE/NE 95th St       | A ramp exists but does not appear to be fully compliant.              | Low      | 1                            | No           |
| 5TH AVE NE BETWEEN NE 94TH ST AND NE 95TH ST, W SIDE       | SDW-16943   | High     | 308410  | 774-130  | SW corner of 5th Ave NE/NE 95th St       | Ramp provided   | Low      | 1                            | No           |
| 5TH AVE NE BETWEEN NE 94TH ST AND NE 95TH ST, W SIDE       | SDW-16943   | Low      | 308410  | 774-130  | NW corner of 5th Ave NE/NE 94th St       | Ramp provided   | Low      | 1                            | No           |
| 5TH AVE NE BETWEEN NE 95TH ST AND NE 97TH ST, E SIDE       | SDW-40296   | Low      | 308409  | 774-130  | NE corner of 5th Ave NE/NE 95th St       | Diagonal ramp provided.   | Low      | 1                            | Yes          |
| 5TH AVE NE BETWEEN NE 95TH ST AND NE 97TH ST, W SIDE       | SDW-16942   | High     | 308408  | 774-130  | SW corner of 5th Ave NE/NE 97th St       | One crossing is provided at T-intersection                            | Low      | 1                            | N/A          |
| 5TH AVE NE BETWEEN NE 95TH ST AND NE 97TH ST, W SIDE       | SDW-16942   | Low      | 308408  | 774-130  | NW corner of 5th Ave NE/NE 95th St       | Ramp provided   | Low      | 1                            | No           |
| 5TH AVE NE BETWEEN NE 97TH ST AND NE 98TH ST, E SIDE       | SDW-16941   | High     | 308407  | 774-130  | SE corner of 5th Ave NE/NE 98th St       | No ramp provided crossing NE 98th St                                  | High     | 1                            | N/A          |

**SDOT ADA Transition Plan Appendix 5.1a: 2013 Curb Ramp Audit Prioritized Results**

| SEGMENT DESCRIPTION   | SIDEWALK ID | LOCATION | COMPKEY | PLAN NO. | DESCRIPTION                              | FINDINGS   | PRIORITY | Number of Ramps to Construct | DW Provided? |
|---|-------------|----------|---------|----------|--|--|----------|------------------------------|--------------|
| 5TH AVE NE BETWEEN NE 97TH ST AND NE 98TH ST, E SIDE          | SDW-16941   | Low      | 308407  | 774-130  | NE corner of 5th Ave NE/NE 97th St       | Companion ramp not installed   | High     | 1                            | N/A          |
| 5TH AVE NE BETWEEN NE 97TH ST AND NE 98TH ST, E SIDE          | SDW-16941   | Low      | 308407  | 774-130  | NE corner of 5th Ave NE/NE 97th St       | Companion ramp not installed   | High     | 1                            | N/A          |
| 5TH AVE NE BETWEEN NE 97TH ST AND NE 98TH ST, W SIDE          | SDW-40295   | High     | 308406  | 774-130  | SW corner of 5th Ave NE/NE 98th St       | No crossing provided at T-intersection. (provide at least one)                           | Mid      | 1                            | N/A          |
| 5TH AVE NE BETWEEN NE 98TH ST AND NE 100TH ST, E SIDE         | SDW-16940   | Low      | 308405  | 774-130  | NE corner of 5th Ave NE/NE 98th St       | No ramp provided crossing NE 98th St   | High     | 1                            | N/A          |
| 5TH AVE NE BETWEEN NE 98TH ST AND NE 100TH ST, E SIDE         | SDW-16940   | High     | 308405  | 774-130  | SE corner of 5th Ave NE/NE 100th St      | Ramp provided  | Low      | 1                            | No           |
| 5TH AVE NE BETWEEN NE 98TH ST AND NE 100TH ST, W SIDE         | SDW-16939   | High     | 308404  | 890-95   | SW corner of NE 100th/5th Ave NE         | No ramp crossing NE 100th.   | High     | 1                            | N/A          |
| 5TH AVE NE BETWEEN NE 98TH ST AND NE 100TH ST, W SIDE         | SDW-16939   | High     | 308404  | 774-130  | SW corner of 5th Ave NE/NE 100th St      | Ramp provided  | Low      | 0                            | No           |
| 5TH AVE NE BETWEEN NE 98TH ST AND NE 100TH ST, W SIDE         | SDW-16939   | Low      | 308404  | 774-130  | NW corner of 5th Ave NE/NE 98th St       | No crossing provided at T-intersection. (provide at least one)                           | Mid      | 1                            | N/A          |
| 5TH AVE NE BETWEEN NE ELK PL AND NE 83RD ST, E SIDE           | SDW-12615   | High     | 307233  | 774-116  | SE corner of 5th Ave NE/NE 83rd St       | Diagonal ramp provided, may not be a good place to provide a crossing                    | Low      | 0                            | Yes          |
| 5TH AVE NE BETWEEN NE ELK PL AND NE 83RD ST, E SIDE           | SDW-12615   | Low      | 307233  | 774-116  | NE corner of 5th Ave NE/NE Elk Pl        | No W facing ramp found, may not be a good place to provide a crossing                    | Low      | 1                            | N/A          |
| 5TH AVE NE BETWEEN NE ELK PL AND NE 83RD ST, W SIDE           | SDW-12614   | High     | 307232  | 774-116  | SW corner of 5th Ave NE/NE 83rd St       | No E facing ramp found, may not be a good place to provide a crossing                    | Low      | 1                            | N/A          |
| 5TH AVE NE BETWEEN NE ELK PL AND NE 83RD ST, W SIDE           | SDW-12614   | Low      | 307232  | 774-116  | NW corner of 5th Ave NE/NE Elk Pl        | not triggered by the scope of work   | No       | 0                            | N/A          |
| 5TH AVE NE BETWEEN NE MAPLE LEAF PL AND NE 75TH ST, E SIDE    | SDW-14042   | Low      | 304050  | 774-130  | NE corner of 5th Ave NE/NE Maple Leaf Pl | No ramp provided crossing NE Maple Leaf Pl   | High     | 1                            | N/A          |
| 5TH AVE NE BETWEEN NE MAPLE LEAF PL AND NE 75TH ST, W SIDE    | SDW-14041   | Low      | 304049  | 774-130  | NW corner of 5th Ave NE/NE Maple Leaf Pl | No ramp provided crossing NE Maple Leaf Pl   | High     | 1                            | N/A          |
| 5TH AVE NE BETWEEN NE NORTHGATE WAY AND NE 112TH S ST, W SIDE | SDW-2374    | Low      | 292010  | 774-188  | NW corner of 5th Ave NE/NE Northgate Way | S facing ramp provided, no violation   | No       | 0                            | Yes          |
| 5TH AVE NW BETWEEN NW 62ND ST AND NW 65TH W ST, W SIDE        | SDW-36909   | High     | 292075  | 774-159  | SW corner of 5th W Ave NW/NW 65th St     | One crossing is provided at T-intersection   | Low      | 1                            | N/A          |
| 5TH AVE NW BETWEEN NW 65TH E ST AND NW 67TH ST, E SIDE        | SDW-2626    | Low      | 292074  | 774-159  | NE corner of 5th E Ave NW/NW 65th St     | No crossing provided at T-intersection. (provide at least one)                           | Mid      | 1                            | N/A          |
| 5TH AVE NW BETWEEN NW 65TH E ST AND NW 67TH ST, W SIDE        | SDW-2625    | Low      | 292073  | 774-159  | NW corner of 5th E Ave NW/NW 65th St     | No crossing provided at T-intersection. (provide at least one)                           | Mid      | 1                            | N/A          |
| 5TH AVE NW BETWEEN NW MARKET ST AND NW 56TH ST, E SIDE        | SDW-2347    | Low      | 291978  | 774-43   | NE corner of 5th Ave NW/NW Market St     | One crossing is provided at T-intersection   | Low      | 1                            | N/A          |
| 5TH AVE S BETWEEN S CLOVERDALE ST AND S DONOVAN ST, E SIDE    | SDW-45200   | Low      | 330961  | 776-466  | SE corner of 5th Ave S/S Cloverdale St   | Diagonal ramp provided.  | Low      | 1                            | No           |
| 5TH AVE S BETWEEN S CLOVERDALE ST AND S DONOVAN ST, E SIDE    | SDW-45200   | High     | 330961  | 776-466  | NE corner of 5th Ave S/S Donovan St      | A ramp exists but does not appear to be fully compliant.                                 | Mid      | 1                            | No           |
| 5TH AVE S BETWEEN S CLOVERDALE ST AND S DONOVAN ST, W SIDE    | SDW-29313   | Low      | 323550  | 776-466  | SW corner of 5th Ave S/S Cloverdale St   | Ramp provided  | Low      | 1                            | No           |
| 5TH AVE S BETWEEN S CONCORD ST AND S HENDERSON ST, E SIDE     | SDW-45199   | Low      | 330958  | 776-145  | SE corner of 5th Ave S/S Concord St      | Diagonal ramp provided.  | Low      | 0                            | Yes          |
| 5TH AVE S BETWEEN S CONCORD ST AND S HENDERSON ST, W SIDE     | SDW-30386   | Low      | 328237  | 776-145  | SW corner of 5th Ave S/S Concord St      | Ramp provided  | No       | 0                            | Yes          |
| 5TH AVE S BETWEEN S DONOVAN ST AND S TRENTON N ST, E SIDE     | SDW-32861   | High     | 330960  | 776-466  | NE corner of 5th Ave S/S Trenton St      | A ramp exists but does not appear to be fully compliant.                                 | Low      | 1                            | No           |
| 5TH AVE S BETWEEN S DONOVAN ST AND S TRENTON N ST, E SIDE     | SDW-32861   | Low      | 330960  | 776-466  | SE corner of 5th Ave S/S Donovan St      | A ramp exists but does not appear to be fully compliant.                                 | Mid      | 1                            | No           |
| 5TH AVE S BETWEEN S DONOVAN ST AND S TRENTON N ST, E SIDE     | SDW-32861   | High     | 330960  | 777-658  | NE corner of 5th Ave S/S Trenton St      | No opposing sidewalk   | No       | 0                            | N/A          |
| 5TH AVE S BETWEEN S FRONT ST AND S MICHIGAN ST, E SIDE        | SDW-29856   | High     | 327912  | 774-109  | NE corner of 5th Ave S/S Michigan St     | Unimproved sidewalk  | No       | 0                            | N/A          |
| 5TH AVE S BETWEEN S FRONT ST AND S MICHIGAN ST, W SIDE        | SDW-29857   | High     | 327913  | 774-109  | NW corner of 5th Ave S/S Michigan St     | There may not be ramps but there appears to be no good/safe place to provide a crossing. | Low      | 1                            | N/A          |
| 5TH AVE S BETWEEN S HENDERSON ST AND S DIRECTOR ST, W SIDE    | SDW-43315   | High     | 328236  | 777-658  | NW corner of 5th Ave S/S Director St     | Ramp provided.   | No       | 0                            | Yes          |
| 5TH AVE S BETWEEN S MICHIGAN ST AND S RIVER ST, E SIDE        | SDW-31599   | Low      | 329030  | 774-109  | SE corner of 5th Ave S/S Michigan St     | Unimproved sidewalk  | No       | 0                            | N/A          |
| 5TH AVE S BETWEEN S MICHIGAN ST AND S RIVER ST, W SIDE        | SDW-31600   | Low      | 329031  | 774-109  | SW corner of 5th Ave S/S Michigan St     | There may not be ramps but there appears to be no good/safe place to provide a crossing. | Low      | 1                            | N/A          |
| 5TH AVE S BETWEEN S SULLIVAN ST AND S CLOVERDALE ST, E SIDE   | SDW-42890   | High     | 323551  | 776-466  | NE corner of 5th Ave S/S Cloverdale St   | Ramp provided  | Low      | 1                            | No           |
| 5TH AVE S BETWEEN S SULLIVAN ST AND S CLOVERDALE ST, W SIDE   | SDW-29314   | High     | 323552  | 776-466  | NW corner of 5th Ave S/S Cloverdale St   | Ramp provided  | Low      | 1                            | No           |
| 5TH AVE S BETWEEN S TRENTON S ST AND S CONCORD ST, E SIDE     | SDW-32860   | High     | 330959  | 776-145  | NE corner of 5th Ave S/S Concord St      | Diagonal ramp provided.  | Low      | 0                            | Yes          |
| 5TH AVE S BETWEEN S TRENTON S ST AND S CONCORD ST, E SIDE     | SDW-32860   | Low      | 330959  | 776-466  | SE Corner of 5th Ave S/S Trenton St      | A ramp exists but does not appear to be fully compliant.                                 | Low      | 1                            | No           |
| 5TH AVE S BETWEEN S TRENTON S ST AND S CONCORD ST, W SIDE     | SDW-30387   | High     | 328238  | 776-145  | NW corner of 5th Ave S/S Concord St      | Ramp provided  | No       | 0                            | Yes          |
| 5TH AVE W BETWEEN W CROCKETT ST AND W MCGRAW ST, E SIDE       | SDW-9700    | High     | 299845  | 774-91   | SE corner of W McGraw St/5th Ave W       | No ramp provided crossing W McGraw St  | High     | 1                            | N/A          |
| 5TH AVE W BETWEEN W CROCKETT ST AND W MCGRAW ST, W SIDE       | SDW-11286   | High     | 300838  | 774-91   | SW corner of W McGraw St/5th Ave W       | No ramp provided crossing W McGraw St  | High     | 1                            | N/A          |
| 5TH AVE W BETWEEN W HALLADAY ST AND W RAYE S ST, E SIDE       | SDW-12072   | High     | 299842  | 880-29   | SE corner of 5th/Raye                    | Not triggered by the scope of work   | No       | 0                            | N/A          |
| 5TH AVE W BETWEEN W MCGRAW ST AND W MCGRAW PL, E SIDE         | SDW-12074   | Low      | 299844  | 774-91   | NE corner of W McGraw St/5th Ave W       | No ramp provided crossing W McGraw St  | High     | 1                            | N/A          |
| 5TH AVE W BETWEEN W MCGRAW ST AND W MCGRAW PL, W SIDE         | SDW-11285   | Low      | 300837  | 774-91   | NW corner of W McGraw St/5th Ave W       | No ramp provided crossing W McGraw St  | High     | 1                            | N/A          |
| 5TH AVE W BETWEEN W OLYMPIC PL AND W KINNEAR S PL, E SIDE     | SDW-38359   | Low      | 299853  | 774-316  | NE corner of Olympic Way W/5th Ave W     | No ramp provided crossing Olympic  | Mid      | 1                            | N/A          |
| 5TH PL S BETWEEN DEAD END AND S MICHIGAN ST, E SIDE           | SDW-45012   | High     | 327918  | 774-109  | NE corner of 5th Pl S/S Michigan St      | There may not be ramps but there appears to be no good/safe place to provide a crossing. | Low      | 1                            | N/A          |
| 5TH PL S BETWEEN DEAD END AND S MICHIGAN ST, W SIDE           | SDW-29861   | High     | 327919  | 774-109  | NW corner of 5th Pl S/S Michigan St      | Unimproved sidewalk  | No       | 0                            | N/A          |
| 5TH PL S BETWEEN S MICHIGAN ST AND S RIVER ST, E SIDE         | SDW-31601   | Low      | 329032  | 774-109  | SE corner of 5th Pl S/S Michigan St      | There may not be ramps but there appears to be no good/safe place to provide a crossing. | Low      | 1                            | N/A          |

**SDOT ADA Transition Plan Appendix 5.1a: 2013 Curb Ramp Audit Prioritized Results**

| SEGMENT DESCRIPTION  | SIDEWALK ID | LOCATION | COMPKEY | PLAN NO. | DESCRIPTION                           | FINDINGS   | PRIORITY | Number of Ramps to Construct | DW Provided? |
|--|-------------|----------|---------|----------|---------------------------------------|--|----------|------------------------------|--------------|
| 5TH PL S BETWEEN S MICHIGAN ST AND S RIVER ST, W SIDE      | SDW-31602   | Low      | 329033  | 774-109  | SW corner of 5th Pl S/S Michigan St   | Unimproved sidewalk  | No       | 0                            | N/A          |
| 60TH AVE NE BETWEEN NE 57TH ST AND NE 60TH ST, E SIDE      | SDW-17094   | High     | 305860  | 774-125  | SE corner of 60th/60th                | Ramp provided.   | Low      | 1                            | No           |
| 60TH AVE NE BETWEEN NE 57TH ST AND NE 60TH ST, W SIDE      | SDW-40642   | High     | 305859  | 774-125  | SW corner of 60th/60th                | Ramp provided.   | Low      | 1                            | No           |
| 60TH AVE NE BETWEEN NE 60TH ST AND NE 61ST ST, E SIDE      | SDW-17093   | Low      | 305858  | 774-125  | NE corner of 60th/60th                | No ramp provided crossing 60th                                 | High     | 1                            | N/A          |
| 60TH AVE NE BETWEEN NE 60TH ST AND NE 61ST ST, W SIDE      | SDW-17092   | Low      | 305857  | 774-125  | NW corner of 60th/60th                | No ramp provided crossing 60th                                 | High     | 1                            | N/A          |
| 60TH AVE NE BETWEEN NE 63RD ST AND NE 64TH ST, E SIDE      | SDW-17090   | High     | 305854  | 774-176  | SE corner of NE 60th St/64th Ave NE   | Diagonal ramp provided.  | Low      | 1                            | No           |
| 60TH AVE NE BETWEEN NE 63RD ST AND NE 64TH ST, W SIDE      | SDW-17089   | High     | 305853  | 774-176  | SW corner of NE 60th St/64th Ave NE   | No ramp crossing 60th.   | Mid      | 1                            | N/A          |
| 62ND AVE NE BETWEEN NE 65TH ST AND NE 74TH ST, E SIDE      | SDW-15394   | Low      | 306762  | 774-176  | NE corner of NE 65th St/62nd Ave NE   | Ramp provided.   | Low      | 1                            | No           |
| 63RD AVE NE BETWEEN NE 74TH ST AND NE 77TH ST, E SIDE      | SDW-34224   | Low      | 332497  | 777-478  | NE corner of 63rd Ave NE/NE 74th St   | Ramp provided  | Low      | 1                            | No           |
| 63RD AVE NE BETWEEN NE 74TH ST AND NE 77TH ST, W SIDE      | SDW-15396   | Low      | 306764  | 777-478  | NW corner of 63rd Ave NE/NE 74th St   | Ramp provided  | No       | 0                            | Yes          |
| 64TH AVE SW BETWEEN SW HINDS ST AND SW WILTON CT, E SIDE   | SDW-43293   | High     | 322107  | 883-50   | NE corner of 64th Ave SW/SW Wilton Ct | No crossing provided at T-intersection. (provide at least one) | Mid      | 1                            | N/A          |
| 64TH AVE SW BETWEEN SW HINDS ST AND SW WILTON CT, W SIDE   | SDW-26957   | High     | 318947  | 883-50   | NW corner of 64th Ave SW/SW Wilton Ct | A ramp exists but does not appear to be fully compliant.       | Low      | 1                            | No           |
| 64TH AVE SW BETWEEN SW WILTON CT AND BEACH DR SW, E SIDE   | SDW-24641   | High     | 322121  | 883-50   | NE corner of 64th Ave SW/Beach Dr SW  | Companion ramp not installed                                   | High     | 1                            | N/A          |
| 64TH AVE SW BETWEEN SW WILTON CT AND BEACH DR SW, E SIDE   | SDW-24641   | Low      | 322121  | 883-50   | SE corner of 64th Ave SW/SW Wilton Ct | No crossing provided at T-intersection. (provide at least one) | Mid      | 1                            | N/A          |
| 64TH AVE SW BETWEEN SW WILTON CT AND BEACH DR SW, W SIDE   | SDW-26964   | High     | 318954  | 883-50   | NW corner of 64th Ave SW/Beach Dr SW  | Diagonal ramp provided.  | Low      | 1                            | No           |
| 64TH AVE SW BETWEEN SW WILTON CT AND BEACH DR SW, W SIDE   | SDW-26964   | Low      | 318954  | 883-50   | SW corner of 64th Ave SW/SW Wilton Ct | A ramp exists but does not appear to be fully compliant.       | Low      | 1                            | No           |
| 65TH AVE NE BETWEEN NE 60TH ST AND NE 61ST ST, W SIDE      | SDW-17107   | High     | 305878  | 774-176  | SW corner of NE 61st St/65th Ave NE   | Diagonal ramp provided.  | Low      | 1                            | Yes          |
| 65TH AVE NE BETWEEN NE 61ST ST AND DEAD END, E SIDE        | SDW-35315   | Mid      | 329577  | 774-176  | Mid-block 65th Ave NE - east side     | Ramp provided.   | Low      | 1                            | No           |
| 65TH AVE NE BETWEEN NE 61ST ST AND DEAD END, W SIDE        | SDW-40764   | Low      | 305877  | 774-176  | NW corner of NE 61st St/65th Ave NE   | Diagonal ramp provided.  | Low      | 1                            | No           |
| 65TH AVE NE BETWEEN NE 61ST ST AND DEAD END, W SIDE        | SDW-40764   | Mid      | 305877  | 774-176  | Mid-block 65th Ave NE - west side     | Ramp provided.   | Low      | 1                            | No           |
| 68TH AVE S BETWEEN RAINIER AVE S AND HOLYOKE WAY S, E SIDE | SDW-24611   | Low      | 322080  | 776-221  | SE corner of 68th Ave S/Rainier Ave S | No sidewalk present  | No       | 0                            | N/A          |
| 6TH AVE BETWEEN CHERRY ST AND COLUMBIA ST, SW SIDE         | SDW-42860   | High     | 327388  | 774-56   | SW corner of Columbia St/6th Ave      | Diagonal ramp provided.  | Low      | 1                            | No           |
| 6TH AVE BETWEEN COLUMBIA ST AND MARION ST, SW SIDE         | SDW-30233   | Low      | 327387  | 774-56   | NW corner of Columbia St/6th Ave      | Diagonal ramp provided.  | Low      | 1                            | No           |
| 6TH AVE BETWEEN JAMES ST AND CHERRY ST, NE SIDE            | SDW-30236   | Low      | 327391  | 880-14   | N corner of 6th Ave/James St          | No E/W crosswalk present                                       | No       | 0                            | Yes          |
| 6TH AVE BETWEEN JAMES ST AND CHERRY ST, SW SIDE            | SDW-30235   | Low      | 327390  | 880-14   | W corner of 6th Ave/James St          | Diagonal ramp found, may require two                           | Low      | 0                            | Yes          |
| 6TH AVE BETWEEN JAMES ST AND CHERRY ST, SW SIDE            | SDW-30235   | Low      | 327390  | 774-41   | NW corner of James St/6th Ave         | Diagonal ramp provided.  | Low      | 1                            | Yes          |
| 6TH AVE BETWEEN JEFFERSON ST AND JAMES ST, NE SIDE         | SDW-30356   | High     | 327393  | 774-41   | SE corner of James St/6th Ave         | No ramp crossing James.  | Low      | 1                            | N/A          |
| 6TH AVE BETWEEN JEFFERSON ST AND JAMES ST, NE SIDE         | SDW-30356   | High     | 327393  | 880-14   | E corner of 6th Ave/James St          | No N/S crosswalk present                                       | No       | 0                            | Yes          |
| 6TH AVE BETWEEN JEFFERSON ST AND JAMES ST, SW SIDE         | SDW-42861   | High     | 327392  | 880-14   | S corner of 6th Ave/James St          | W facing ramp found, no violation                              | No       | 0                            | Yes          |
| 6TH AVE BETWEEN MARION ST AND MADISON ST, SW SIDE          | SDW-30231   | High     | 327385  | 774-426  | SE corner of 6th Ave/Madison St       | Diagonal ramp provided.  | Low      | 1                            | No           |
| 6TH AVE BETWEEN OLIVE WAY AND STEWART ST, NE SIDE          | SDW-25104   | Low      | 323871  | 774-199  | NE corner of Olive Way/6th Ave        | S facing ramp found, no violation                              | No       | 0                            | Yes          |
| 6TH AVE BETWEEN OLIVE WAY AND STEWART ST, SW SIDE          | SDW-25103   | Low      | 323870  | 774-199  | NW corner of Olive Way/6th Ave        | S facing ramp found  | Low      | 1                            | No           |
| 6TH AVE BETWEEN PINE ST AND OLIVE WAY, NE SIDE             | SDW-25105   | High     | 323873  | 774-199  | SE corner of Olive Way/6th Ave        | N facing ramp found, no violation                              | No       | 0                            | Yes          |
| 6TH AVE BETWEEN PINE ST AND OLIVE WAY, SW SIDE             | SDW-44320   | High     | 323872  | 774-199  | SW corner of Olive Way/6th Ave        | N facing ramp found, no violation                              | No       | 0                            | Yes          |
| 6TH AVE BETWEEN SPRING ST AND SENECA ST, SW SIDE           | SDW-30228   | Low      | 327381  | 774-426  | NW corner of 6th Ave/Spring St        | Diagonal ramp provided.  | Low      | 1                            | Yes          |
| 6TH AVE BETWEEN STEWART ST AND WESTLAKE AVE, SW SIDE       | SDW-44319   | High     | 323868  | 774-350  | SW corner of Westlake Ave/6th Ave     | Diagonal ramp provided.  | Low      | 1                            | Yes          |
| 6TH AVE BETWEEN TERRACE ST AND JEFFERSON ST, SW SIDE       | SDW-42855   | Low      | 327369  | 777-539  | W corner of 5th Ave/Terrace St        | Diagonal ramp provided.  | Low      | 1                            | Yes          |
| 6TH AVE BETWEEN UNION ST AND PIKE ST, SW SIDE              | SDW-25108   | Low      | 323876  | 880-10   | W corner of 6th Ave/Union St          | SE facing ramp is present                                      | Low      | 1                            | No           |
| 6TH AVE BETWEEN UNIVERSITY ST AND UNION ST, NE SIDE        | SDW-25110   | High     | 323879  | 880-10   | E corner of 6th Ave/Union St          | SW facing ramp is present                                      | Low      | 1                            | No           |
| 6TH AVE BETWEEN UNIVERSITY ST AND UNION ST, SW SIDE        | SDW-25109   | High     | 323878  | 880-10   | S corner of 6th Ave/Union St          | Diagonal ramp present  | Low      | 1                            | No           |
| 6TH AVE BETWEEN WESTLAKE AVE AND VIRGINIA ST, NE SIDE      | SDW-34907   | Low      | 292135  | 774-350  | NE corner of Westlake Ave/6th Ave     | Diagonal ramp provided.  | Low      | 1                            | Yes          |
| 6TH AVE N BETWEEN DENNY WAY AND JOHN ST, W SIDE            | SDW-2801    | Low      | 292145  | 774-377  | NW corner of Denny Way/6th Ave N      | No ramp crossing Denny.  | High     | 1                            | N/A          |
| 6TH AVE N BETWEEN DEXTER AVE N AND HALLADAY ST, SW SIDE    | SDW-12059   | High     | 298961  | 776-232  | SE corner fo 6th Ave N/Halladay St    | No opposing sidewalk   | No       | 0                            | N/A          |
| 6TH AVE N BETWEEN HALLADAY ST AND RAYE LOWER ST, SW SIDE   | SDW-31775   | Low      | 328326  | 776-232  | NW corner fo 6th Ave N/Halladay St    | Unimproved sidewalk  | No       | 0                            | N/A          |
| 6TH AVE NE BETWEEN NE 60TH ST AND NE 63RD ST, W SIDE       | SDW-2797    | High     | 292141  | 777-502  | SW corner of 6th Ave NE/NE 63rd St    | Diagonal ramp provided   | Low      | 1                            | No           |
| 6TH AVE NE BETWEEN NE 60TH ST AND NE 63RD ST, W SIDE       | SDW-2797    | Low      | 292141  | 777-502  | NW corner of 6th Ave NE/NE 60th St    | L-shaped intersection with one crossing provided               | Low      | 1                            | N/A          |
| 6TH AVE NE BETWEEN NE 63RD ST AND NE 65TH ST, E SIDE       | SDW-2796    | Low      | 292140  | 777-502  | SE corner of 6th Ave NE/NE 63rd St    | Diagonal ramp provided   | Low      | 0                            | No           |
| 6TH AVE NE BETWEEN NE 63RD ST AND NE 65TH ST, W SIDE       | SDW-34908   | Low      | 292139  | 777-502  | NW corner of 6th Ave NE/NE 63rd St    | Diagonal ramp provided   | Low      | 1                            | No           |
| 6TH AVE NE BETWEEN NE NORTHLAKE WAY AND NE 40TH ST, E SIDE | SDW-40577   | High     | 306527  | 774-116  | SE corner of NE 40th St/6th Ave NE    | No N facing ramp provided, no N side sidewalk                  | No       | 0                            | N/A          |
| 6TH AVE NE BETWEEN NE NORTHLAKE WAY AND NE 40TH ST, W SIDE | SDW-17054   | High     | 306526  | 774-116  | SW corner of NE 40th St/6th Ave NE    | No N facing ramp provided, no N side sidewalk                  | No       | 0                            | N/A          |
| 6TH AVE NW BETWEEN NW 42ND W ST AND LEARY N WAY NW, E SIDE | SDW-36906   | Low      | 292064  | 887-20   | NE corner of 6th Ave NW/NW 42nd St    | Unimproved sidewalk  | No       | 0                            | N/A          |
| 6TH AVE NW BETWEEN NW 42ND W ST AND LEARY N WAY NW, W SIDE | SDW-2618    | Low      | 292063  | 887-20   | NW corner of 6th Ave NW/NW 42nd St    | A ramp exists but does not appear to be fully compliant.       | Low      | 1                            | No           |
| 6TH AVE NW BETWEEN NW 54TH ST AND NW MARKET E ST, W SIDE   | SDW-2392    | High     | 292034  | 774-43   | SW corner of 6th Ave NW/NW Market St  | One crossing is provided at T-intersection                     | Low      | 1                            | N/A          |
| 6TH AVE NW BETWEEN NW 62ND ST AND NW 65TH W ST, E SIDE     | SDW-36780   | High     | 292025  | 774-159  | SE corner of 6th Ave NW/NW 65th St    | No crossing provided at T-intersection. (provide at least one) | Mid      | 1                            | N/A          |

**SDOT ADA Transition Plan Appendix 5.1a: 2013 Curb Ramp Audit Prioritized Results**

| SEGMENT DESCRIPTION   | SIDEWALK ID | LOCATION | COMPKEY | PLAN NO. | DESCRIPTION   | FINDINGS  | PRIORITY | Number of Ramps to Construct | DW Provided? |
|---|-------------|----------|---------|----------|---|---|----------|------------------------------|--------------|
| 6TH AVE NW BETWEEN NW 62ND ST AND NW 65TH W ST, W SIDE              | SDW-2384    | High     | 292024  | 774-159  | SW corner of 6th Ave NW/NW 65th St                    | No crossing provided at T-intersection. (provide at least one)                          | Mid      | 1                            | N/A          |
| 6TH AVE NW BETWEEN NW 65TH E ST AND NW 67TH ST, E SIDE              | SDW-2383    | Low      | 292023  | 774-159  | NE corner of 6th Ave NW/NW 65th St                    | Diagonal ramp provided.   | Low      | 1                            | No           |
| 6TH AVE NW BETWEEN NW 65TH E ST AND NW 67TH ST, W SIDE              | SDW-2813    | Low      | 292157  | 774-159  | NW corner of 6th Ave NW/NW 65th St                    | One crossing is provided at T-intersection  | Low      | 1                            | N/A          |
| 6TH AVE NW BETWEEN NW MARKET W ST AND NW 56TH ST, E SIDE            | SDW-2391    | Low      | 292033  | 774-43   | NE corner of 6th Ave NW/NW Market St                  | No crossing provided at T-intersection. (provide at least one)                          | Mid      | 1                            | N/A          |
| 6TH AVE NW BETWEEN NW MARKET W ST AND NW 56TH ST, W SIDE            | SDW-2390    | Low      | 292032  | 774-43   | NW corner of 6th Ave NW/NW Market St                  | No crossing provided at T-intersection. (provide at least one)                          | Mid      | 1                            | N/A          |
| 6TH AVE S BETWEEN S CHARLESTOWN ST AND DIAGONAL AVE S, NW SIDE      | SDW-38843   | Low      | 333097  | 886-14   | SW corner of 6th/Charlestown                          | Unimproved sidewalk   | No       | 0                            | N/A          |
| 6TH AVE S BETWEEN S DEARBORN ST AND SEATTLE W BLVD S, E SIDE        | SDW-2827    | High     | 292178  | 774-56   | NE corner of Airport Way S/6th Ave S, West side       | No ramp crossing Airport Way  | Low      | 1                            | N/A          |
| 6TH AVE S BETWEEN S FRONT ST AND S MICHIGAN ST, E SIDE              | SDW-29862   | High     | 327920  | 774-109  | NE corner of 6th Ave S/S Michigan St                  | A ramp exists but does not appear to be fully compliant.                                | Low      | 1                            | No           |
| 6TH AVE S BETWEEN S SPOKANE SR ST AND S CHARLESTOWN ST, W SIDE      | SDW-38846   | High     | 333100  | 886-14   | NW corner of 6th/Charlestown                          | Unimproved sidewalk   | No       | 0                            | N/A          |
| 6TH AVE S BETWEEN SEATTLE E BLVD S AND S ROYAL BROUGHAM WAY, W SIDE | SDW-2826    | Low      | 292177  | 774-56   | SW corner of Airport Way S/6th Ave S, East side       | No ramp crossing Airport Way  | Low      | 1                            | N/A          |
| 6TH AVE S BETWEEN SEATTLE E BLVD S AND S ROYAL BROUGHAM WAY, W SIDE | SDW-2826    | Low      | 292177  | 774-56   | SE corner of 6th/Elliott                              | There may not be ramps but there appears to be no good/safe place to provide a crossing | Low      | 0                            | N/A          |
| 6TH AVE W BETWEEN ELLIOTT AVE W AND W MERCER ST, E SIDE             | SDW-2831    | Low      | 292184  | 882-89   | SE corner of 6th/Elliott                              | No ramp provided crossing Elliott   | Low      | 0                            | N/A          |
| 6TH AVE W BETWEEN ELLIOTT AVE W AND W MERCER ST, E SIDE             | SDW-2831    | Low      | 292184  | 885-18   | E corner of 6th/Elliott                               | No ramp provided crossing Elliott; not a preferred crossing location                    | Low      | 1                            | N/A          |
| 6TH AVE W BETWEEN ELLIOTT AVE W AND W MERCER ST, E SIDE             | SDW-2831    | Low      | 292184  | 889-75   | E corner of 6th/Elliott                               | No ramp provided crossing Elliott; not a preferred crossing location                    | Low      | 1                            | N/A          |
| 6TH AVE W BETWEEN ELLIOTT AVE W AND W MERCER ST, W SIDE             | SDW-32377   | Low      | 331725  | 889-75   | N corner of 6th/Elliott                               | No ramp provided crossing Elliott; not a preferred crossing location                    | Low      | 0                            | N/A          |
| 6TH AVE W BETWEEN ELLIOTT AVE W AND W MERCER ST, W SIDE             | SDW-32377   | Low      | 331725  | 885-18   | NE corner of 6th/Elliott                              | No ramp provided crossing Elliott   | Low      | 0                            | N/A          |
| 6TH AVE W BETWEEN ELLIOTT AVE W AND W MERCER ST, W SIDE             | SDW-32377   | Low      | 331725  | 885-18   | NE corner of 6th/Elliott                              | There may not be ramps but there appears to be no good/safe place to provide a crossing | Low      | 1                            | N/A          |
| 6TH AVE W BETWEEN ELLIOTT AVE W AND W MERCER ST, W SIDE             | SDW-32377   | Low      | 331725  | 882-89   | SE corner of W McGraw St/6th Ave W                    | No ramp provided crossing W McGraw St   | High     | 1                            | N/A          |
| 6TH AVE W BETWEEN W CROCKETT ST AND W MCGRAW ST, E SIDE             | SDW-11294   | High     | 300849  | 774-91   | SW corner of W McGraw St/6th Ave W                    | Ramp provided   | Low      | 1                            | No           |
| 6TH AVE W BETWEEN W CROCKETT ST AND W MCGRAW ST, W SIDE             | SDW-11293   | High     | 300848  | 774-91   | NE corner of W McGraw St/6th Ave W                    | Diagonal ramp provided.   | Low      | 1                            | No           |
| 6TH AVE W BETWEEN W MCGRAW ST AND W SMITH ST, E SIDE                | SDW-11292   | Low      | 300847  | 774-91   | NE corner of W McGraw St/6th Ave W                    | Diagonal ramp provided.   | Low      | 1                            | No           |
| 6TH AVE W BETWEEN W MCGRAW ST AND W SMITH ST, W SIDE                | SDW-37420   | Low      | 300846  | 774-91   | NW corner of W McGraw St/6th Ave W                    | Ramp provided   | Low      | 1                            | No           |
| 7TH AVE BETWEEN JAMES ST AND CHERRY ST, NE SIDE                     | SDW-29119   | Low      | 324172  | 774-41   | NE corner of James St/7th Ave                         | Diagonal ramp provided.   | Low      | 1                            | Yes          |
| 7TH AVE BETWEEN JAMES ST AND CHERRY ST, SW SIDE                     | SDW-29118   | Low      | 324171  | 774-41   | NW corner of James St/7th Ave                         | No ramp crossing James.   | Low      | 1                            | N/A          |
| 7TH AVE BETWEEN OLIVE WAY AND STEWART ST, NE SIDE                   | SDW-27657   | Low      | 323891  | 774-199  | NE corner of Olive Way/7th Ave                        | S facing ramp found, no violation   | No       | 0                            | Yes          |
| 7TH AVE BETWEEN OLIVE WAY AND STEWART ST, SW SIDE                   | SDW-27656   | High     | 323890  | 774-560  | SW corner of Stewart St/7th Ave                       | Diagonal ramp provided.   | Low      | 1                            | Yes          |
| 7TH AVE BETWEEN OLIVE WAY AND STEWART ST, SW SIDE                   | SDW-27656   | Low      | 323890  | 774-199  | NW corner of Olive Way/7th Ave                        | S facing ramp found, no violation   | No       | 0                            | Yes          |
| 7TH AVE BETWEEN PINE ST AND OLIVE WAY, NE SIDE                      | SDW-25115   | High     | 323886  | 774-199  | SE corner of Olive Way/7th Ave                        | N facing ramp found, no violation   | No       | 0                            | Yes          |
| 7TH AVE BETWEEN PINE ST AND OLIVE WAY, SW SIDE                      | SDW-27658   | High     | 323892  | 774-199  | SW corner of Olive Way/7th Ave                        | N facing ramp found, no violation   | No       | 0                            | Yes          |
| 7TH AVE BETWEEN STEWART ST AND VIRGINIA ST, SW SIDE                 | SDW-27655   | High     | 323888  | 777-515  | S corner of 7th Ave/Virginia St                       | Crossing is closed.   | No       | 0                            | N/A          |
| 7TH AVE BETWEEN UNION ST AND PIKE ST, NE SIDE                       | SDW-44323   | Low      | 323885  | 880-10   | N corner of 7th Ave/Union St                          | Diagonal ramp present   | No       | 0                            | Yes          |
| 7TH AVE BETWEEN UNION ST AND PIKE ST, SW SIDE                       | SDW-25114   | Low      | 323884  | 880-10   | W corner of 7th Ave/Union St                          | All ramps present.  | No       | 0                            | Yes          |
| 7TH AVE NE BETWEEN NE 40TH ST AND NE 42ND ST, E SIDE                | SDW-15166   | Low      | 306536  | 774-116  | NE corner of NE 40th St/7th Ave NE                    | S facing ramp found, no violation   | No       | 0                            | N/A          |
| 7TH AVE NE BETWEEN NE 40TH ST AND NE 42ND ST, W SIDE                | SDW-15165   | Low      | 306535  | 774-116  | NW corner of NE 40th St/7th Ave NE                    | S facing ramp found, no violation   | No       | 0                            | Yes          |
| 7TH AVE NE BETWEEN NE 45TH ST AND NE 45TH ST ON RP, E SIDE          | SDW-17056   | Low      | 306529  | 774-340  | NE corner N 45th St/7th Ave NE                        | No ramp provided crossing 45th.   | Mid      | 1                            | N/A          |
| 7TH AVE NE BETWEEN NE 45TH ST OFF RP AND NE 45TH ST, E SIDE         | SDW-17057   | High     | 306530  | 774-340  | SE corner N 45th St/7th Ave NE                        | No ramp provided crossing 45th.   | Mid      | 1                            | N/A          |
| 7TH AVE NE BETWEEN NE NORTHLAKE WAY AND NE NORTHLAKE PL, E SIDE     | SDW-35318   | Low      | 329581  | 774-163  | NE corner of N Northlake Way below the Fremont Bridge | Diagonal ramp provided.   | Low      | 0                            | No           |
| 7TH AVE NW BETWEEN NW 42ND ST AND NW 43RD ST, W SIDE                | SDW-33629   | High     | 331786  | 777-496  | SW corner of 7th Ave NW/NW 43rd St                    | No ramp provided crossing NW 43rd St  | High     | 1                            | N/A          |
| 7TH AVE NW BETWEEN NW 43RD ST AND LEARY WAY NW, W SIDE              | SDW-2855    | Low      | 292211  | 777-496  | NW corner of 7th Ave NW/NW 43rd St                    | No ramp provided crossing NW 43rd St  | High     | 1                            | N/A          |
| 7TH AVE NW BETWEEN NW 62ND ST AND NW 65TH W ST, E SIDE              | SDW-2866    | High     | 292225  | 774-159  | SE corner of 7th W Ave NW/NW 65th St                  | No crossing provided at T-intersection. (provide at least one)                          | Mid      | 1                            | N/A          |
| 7TH AVE NW BETWEEN NW 62ND ST AND NW 65TH W ST, W SIDE              | SDW-34922   | High     | 292224  | 774-159  | SW corner of 7th W Ave NW/NW 65th St                  | No crossing provided at T-intersection. (provide at least one)                          | Mid      | 1                            | N/A          |
| 7TH AVE NW BETWEEN NW 65TH E ST AND NW 67TH ST, E SIDE              | SDW-2865    | Low      | 292223  | 774-159  | NE corner of 7th E Ave NW/NW 65th St                  | Diagonal ramp provided.   | Low      | 1                            | No           |
| 7TH AVE NW BETWEEN NW 65TH E ST AND NW 67TH ST, W SIDE              | SDW-2864    | Low      | 292222  | 774-159  | NW corner of 7th E Ave NW/NW 65th St                  | Diagonal ramp provided.   | Low      | 1                            | N/A          |
| 7TH AVE NW BETWEEN NW MARKET ST AND NW 56TH ST, E SIDE              | SDW-2854    | Low      | 292210  | 774-43   | NE corner of 7th Ave NW/NW Market St                  | No crossing provided at T-intersection. (provide at least one)                          | Mid      | 1                            | N/A          |
| 7TH AVE NW BETWEEN NW MARKET ST AND NW 56TH ST, W SIDE              | SDW-2853    | Low      | 292209  | 774-43   | NW corner of 7th Ave NW/NW Market St                  | No crossing provided at T-intersection. (provide at least one)                          | Mid      | 1                            | N/A          |
| 7TH AVE S BETWEEN S CONCORD ST AND S HENDERSON ST, E SIDE           | SDW-32865   | High     | 330966  | 777-658  | NE corner of 7th Ave S/S Henderson St                 | Companion ramp not installed  | High     | 1                            | N/A          |
| 7TH AVE S BETWEEN S CONCORD ST AND S HENDERSON ST, E SIDE           | SDW-32865   | Low      | 330966  | 884-56   | SE corner of 7th/Concord                              | Ramp provided.  | No       | 0                            | Yes          |
| 7TH AVE S BETWEEN S CONCORD ST AND S HENDERSON ST, W SIDE           | SDW-32866   | High     | 330967  | 777-658  | NW corner of 7th Ave S/S Henderson St                 | Sidewalk is flush with roadway; detectable warning could be added                       | No       | 0                            | N/A          |
| 7TH AVE S BETWEEN S MICHIGAN ST AND S RIVER ST, E SIDE              | SDW-31609   | Low      | 329040  | 774-109  | SE corner of 7th Ave S/S Michigan St                  | Unimproved sidewalk   | No       | 0                            | N/A          |
| 7TH AVE S BETWEEN S MICHIGAN ST AND S RIVER ST, W SIDE              | SDW-31610   | Low      | 329041  | 774-109  | SW corner of 7th Ave S/S Michigan St                  | Unimproved sidewalk   | No       | 0                            | N/A          |

SDOT ADA Transition Plan Appendix 5.1a: 2013 Curb Ramp Audit Prioritized Results

| SEGMENT DESCRIPTION   | SIDEWALK ID | LOCATION | COMPKEY | PLAN NO. | DESCRIPTION                              | FINDINGS   | PRIORITY | Number of Ramps to Construct | DW Provided? |
|---|-------------|----------|---------|----------|--|--|----------|------------------------------|--------------|
| 7TH AVE S BETWEEN S TRENTON ST AND S CONCORD ST, E SIDE     | SDW-45202   | High     | 330968  | 884-56   | NE corner of 7th/Concord                 | Ramp provided.   | No       | 0                            | Yes          |
| 7TH AVE S BETWEEN S WELLER ST AND S LANE ST, E SIDE         | SDW-2780    | High     | 292118  | 886-26   | NE corner of 7th/Lane                    | Companion ramp not installed                                   | High     | 1                            | N/A          |
| 7TH AVE W BETWEEN W CROCKETT ST AND W MCGRAW ST, E SIDE     | SDW-8600    | High     | 300890  | 774-91   | SE corner of W McGraw St/7th Ave W       | Ramp provided  | Low      | 1                            | No           |
| 7TH AVE W BETWEEN W CROCKETT ST AND W MCGRAW ST, W SIDE     | SDW-8599    | High     | 300889  | 774-91   | SW corner of W McGraw St/7th Ave W       | No ramp provided crossing W McGraw St                          | High     | 1                            | N/A          |
| 7TH AVE W BETWEEN W HALLADAY ST AND W PLEASANT PL, E SIDE   | SDW-8594    | High     | 300882  | 774-91   | SE corner of 7th Ave W/W Pleasant Pl     | No ramp provided crossing W Pleasant Pl                        | High     | 1                            | N/A          |
| 7TH AVE W BETWEEN W HALLADAY ST AND W PLEASANT PL, E SIDE   | SDW-8594    | Low      | 300882  | 774-91   | NE corner of 7th Ave W/W Halladay St     | Ramp provided  | Low      | 1                            | No           |
| 7TH AVE W BETWEEN W HALLADAY ST AND W PLEASANT PL, W SIDE   | SDW-38185   | Low      | 300881  | 774-91   | NW corner of 7th Ave W/W Halladay St     | Diagonal ramp provided.  | Low      | 1                            | No           |
| 7TH AVE W BETWEEN W MCGRAW ST AND W WHEELER ST, E SIDE      | SDW-38187   | Low      | 300888  | 774-91   | NE corner of W McGraw St/7th Ave W       | Diagonal ramp provided.  | Low      | 1                            | No           |
| 7TH AVE W BETWEEN W MCGRAW ST AND W WHEELER ST, E SIDE      | SDW-38187   | High     | 300888  | 774-91   | SE corner of 7th Ave W/W Wheeler St      | Ramp provided  | No       | 0                            | Yes          |
| 7TH AVE W BETWEEN W MCGRAW ST AND W WHEELER ST, W SIDE      | SDW-8598    | High     | 300887  | 774-91   | SW corner of 7th Ave W/W Wheeler St      | Diagonal ramp provided.  | Low      | 1                            | Yes          |
| 7TH AVE W BETWEEN W MCGRAW ST AND W WHEELER ST, W SIDE      | SDW-8598    | Low      | 300887  | 774-91   | NW corner of W McGraw St/7th Ave W       | Diagonal ramp provided.  | Low      | 1                            | No           |
| 7TH AVE W BETWEEN W OLYMPIC PL AND W KINNEAR PL, NW SIDE    | SDW-8590    | Low      | 300877  | 774-316  | NE corner of Olympic Way W/5th AveW      | No ramp provided crossing Olympic                              | Mid      | 1                            | N/A          |
| 7TH AVE W BETWEEN W PLEASANT PL AND W RAYE ST, E SIDE       | SDW-8593    | Low      | 300880  | 774-91   | NE corner of 7th Ave W/W Pleasant Pl     | No ramp provided crossing W Pleasant Pl                        | High     | 1                            | N/A          |
| 7TH AVE W BETWEEN W PLEASANT PL AND W RAYE ST, E SIDE       | SDW-8593    | High     | 300880  | 880-29   | SE corner of 7th/Raye                    | No opposing sidewalk   | No       | 0                            | N/A          |
| 7TH AVE W BETWEEN W PLEASANT PL AND W RAYE ST, W SIDE       | SDW-8592    | High     | 300879  | 880-29   | SW corner of 7th/Raye                    | No opposing sidewalk   | No       | 0                            | N/A          |
| 7TH AVE W BETWEEN W SMITH ST AND W HALLADAY ST, E SIDE      | SDW-38186   | Low      | 300884  | 885-41   | NE corner of 7th/Smith                   | Ramp provided.   | Low      | 0                            | No           |
| 7TH AVE W BETWEEN W SMITH ST AND W HALLADAY ST, E SIDE      | SDW-38186   | High     | 300884  | 774-91   | SE corner of 7th Ave W/W Halladay St     | Diagonal ramp provided.  | Low      | 1                            | No           |
| 7TH AVE W BETWEEN W SMITH ST AND W HALLADAY ST, E SIDE      | SDW-38186   | Low      | 300884  | 774-91   | NE corner of 7th Ave W/W Smith St        | Ramp provided  | Low      | 1                            | No           |
| 7TH AVE W BETWEEN W SMITH ST AND W HALLADAY ST, W SIDE      | SDW-8595    | High     | 300883  | 774-91   | SW corner of 7th Ave W/W Halladay St     | Diagonal ramp provided.  | Low      | 1                            | No           |
| 7TH AVE W BETWEEN W SMITH ST AND W HALLADAY ST, W SIDE      | SDW-8595    | Low      | 300883  | 774-91   | NW corner of 7th Ave W/W Smith St        | No crossing provided at T-intersection. (provide at least one) | Mid      | 1                            | N/A          |
| 7TH AVE W BETWEEN W WHEELER ST AND W SMITH ST, E SIDE       | SDW-8597    | High     | 300886  | 885-41   | SE corner of 7th/Smith                   | Ramp provided.   | Low      | 0                            | No           |
| 7TH AVE W BETWEEN W WHEELER ST AND W SMITH ST, E SIDE       | SDW-8597    | Low      | 300886  | 885-41   | NE side of 7th/Wheeler                   | One crossing provided at T intersection                        | Low      | 0                            | N/A          |
| 7TH AVE W BETWEEN W WHEELER ST AND W SMITH ST, E SIDE       | SDW-8597    | High     | 300886  | 774-91   | SE corner of 7th Ave W/W Smith St        | Ramp provided  | Low      | 1                            | No           |
| 7TH AVE W BETWEEN W WHEELER ST AND W SMITH ST, E SIDE       | SDW-8597    | Low      | 300886  | 774-91   | NE corner of 7th Ave W/W Wheeler St      | One crossing is provided at T-intersection                     | Low      | 1                            | N/A          |
| 7TH AVE W BETWEEN W WHEELER ST AND W SMITH ST, W SIDE       | SDW-8596    | High     | 300885  | 885-41   | SW corner of 7th/Smith                   | No ramp provided crossing 7th                                  | High     | 1                            | N/A          |
| 7TH AVE W BETWEEN W WHEELER ST AND W SMITH ST, W SIDE       | SDW-8596    | Low      | 300885  | 885-41   | NW side of 7th/Wheeler                   | Diagonal ramp provided.  | Low      | 0                            | No           |
| 7TH AVE W BETWEEN W WHEELER ST AND W SMITH ST, W SIDE       | SDW-8596    | Low      | 300885  | 774-91   | NW corner of 7th Ave W/W Wheeler St      | Diagonal ramp provided.  | Low      | 1                            | No           |
| 7TH AVE W BETWEEN W WHEELER ST AND W SMITH ST, W SIDE       | SDW-8596    | High     | 300885  | 774-91   | SW corner of 7th Ave W/W Smith St        | No crossing provided at T-intersection. (provide at least one) | Mid      | 1                            | N/A          |
| 8TH AVE BETWEEN BELL ST AND DENNY WAY, NE SIDE              | SDW-2871    | High     | 292231  | 774-377  | SE corner of Denny Way/8th Ave N         | No ramp crossing Denny.  | Mid      | 1                            | N/A          |
| 8TH AVE BETWEEN BELL ST AND DENNY WAY, SW SIDE              | SDW-2870    | High     | 292230  | 774-377  | SW corner of Denny Way/8th Ave N         | No ramp crossing Denny.  | Mid      | 1                            | N/A          |
| 8TH AVE BETWEEN JAMES ST AND CHERRY ST, NE SIDE             | SDW-29128   | Low      | 324181  | 774-41   | NE corner of James St/8th Ave            | Ramp provided.   | Low      | 1                            | No           |
| 8TH AVE BETWEEN JAMES ST AND CHERRY ST, SW SIDE             | SDW-29127   | Low      | 324180  | 774-41   | NW corner of James St/8th Ave            | Ramp provided.   | Low      | 1                            | No           |
| 8TH AVE BETWEEN OLIVE WAY AND STEWART ST, NE SIDE           | SDW-28143   | Low      | 323901  | 774-116  | NE corner of Howell St/8th Ave           | No S facing ramp found, no sidewalk exists for crossing        | No       | 0                            | N/A          |
| 8TH AVE BETWEEN OLIVE WAY AND STEWART ST, NE SIDE           | SDW-28143   | Low      | 323901  | 774-116  | NW corner of Howell St/8th Ave           | E facing ramp found, no violation                              | No       | 0                            | Yes          |
| 8TH AVE BETWEEN OLIVE WAY AND STEWART ST, NE SIDE           | SDW-28143   | Low      | 323901  | 774-199  | NE corner of Olive Way/Howell St         | S facing ramp found, no violation                              | No       | 0                            | Yes          |
| 8TH AVE BETWEEN OLIVE WAY AND STEWART ST, SW SIDE           | SDW-27664   | High     | 323900  | 774-116  | SW corner of Howell St/8th Ave           | E facing ramp found  | Low      | 1                            | No           |
| 8TH AVE BETWEEN OLIVE WAY AND STEWART ST, SW SIDE           | SDW-27664   | Low      | 323900  | 774-199  | NW corner of Olive Way/Howell St         | S facing ramp found, no violation                              | No       | 0                            | Yes          |
| 8TH AVE BETWEEN PINE ST AND OLIVE WAY, NE SIDE              | SDW-28145   | High     | 323903  | 774-116  | SE corner of Howell St/8th Ave           | No SE corner exists, Howell and Olive streets merge            | No       | 0                            | N/A          |
| 8TH AVE BETWEEN WESTLAKE AVE AND BLANCHARD ST, NE SIDE      | SDW-34925   | Low      | 292235  | 774-350  | NW corner of Westlake Ave/8th Ave        | Diagonal ramp provided.  | Low      | 1                            | Yes          |
| 8TH AVE BETWEEN WESTLAKE AVE AND BLANCHARD ST, SW SIDE      | SDW-2873    | High     | 292234  | 774-350  | SW corner of Westlake Ave/8th Ave        | No ramp crossing 7th.  | High     | 1                            | N/A          |
| 8TH AVE N BETWEEN GARFIELD ST AND HAYES ST, W SIDE          | SDW-10991   | Low      | 299948  | 880-3    | NW corner of 8th Ave N/Garfield St       | S facing ramp needed   | High     | 1                            | N/A          |
| 8TH AVE N BETWEEN REPUBLICAN ST AND MERCER ST, E SIDE       | SDW-9652    | Low      | 300515  | 774-357  | NE corner of Republican St/8th Ave N     | Diagonal ramp provided.  | Low      | 1                            | Yes          |
| 8TH AVE N BETWEEN WESTLAKE N AVE AND GARFIELD ST, E SIDE    | SDW-11255   | Low      | 298970  | 879-55   | NW corner of Westlake Ave N/8th Ave N    | No ramp provided crossing Westlake Ave N                       | High     | 1                            | N/A          |
| 8TH AVE N BETWEEN WESTLAKE N AVE AND GARFIELD ST, W SIDE    | SDW-10992   | Low      | 299949  | 879-55   | SW corner of Westlake Ave N/8th Ave N    | Ramp provided  | Low      | 1                            | No           |
| 8TH AVE NE BETWEEN NE 106TH ST AND NE NORTHGATE WAY, E SIDE | SDW-40297   | High     | 308413  | 774-188  | SE corner of 8th Ave NE/NE Northgate Way | N facing ramp found, no violation                              | No       | 0                            | Yes          |
| 8TH AVE NE BETWEEN NE 106TH ST AND NE NORTHGATE WAY, W SIDE | SDW-16945   | High     | 308412  | 774-300  | SW corner of Northgate/8th Ave NE        | No ramp crossing Northgate.                                    | High     | 1                            | N/A          |
| 8TH AVE NE BETWEEN NE 106TH ST AND NE NORTHGATE WAY, W SIDE | SDW-16945   | High     | 308412  | 885-16   | SW corner of NE Northgate Way/8th Ave NE | Ramp provided.   | Low      | 0                            | No           |
| 8TH AVE NE BETWEEN NE 43RD ST AND NE 45TH W ST, E SIDE      | SDW-15171   | High     | 306542  | 774-340  | SE corner N 45th St/8th Ave NE           | No ramp provided crossing 45th.                                | Low      | 1                            | N/A          |
| 8TH AVE NE BETWEEN NE 43RD ST AND NE 45TH W ST, W SIDE      | SDW-43297   | High     | 306541  | 774-340  | SW corner N 45th St/8th Ave NE           | No ramp provided crossing 45th.                                | Low      | 1                            | N/A          |
| 8TH AVE NE BETWEEN NE 45TH E ST AND NE 47TH ST, W SIDE      | SDW-15169   | Low      | 306539  | 774-340  | NW corner N 45th St/8th Ave NE           | No ramp provided crossing 45th.                                | Low      | 1                            | N/A          |
| 8TH AVE NE BETWEEN NE 69TH ST AND NE 70TH ST ON RP, E SIDE  | SDW-43304   | High     | 307511  | 774-90   | SE corner of NE 70th St/8th Ave NE       | No opposing sidewalk   | No       | 0                            | N/A          |
| 8TH AVE NE BETWEEN NE 69TH ST AND NE 70TH ST ON RP, W SIDE  | SDW-2874    | High     | 292236  | 774-90   | SW corner of NE 70th St/8th Ave NE       | No opposing sidewalk   | No       | 0                            | N/A          |
| 8TH AVE NE BETWEEN NE NORTHGATE WAY AND NE 115TH ST, E SIDE | SDW-2056    | Low      | 291774  | 774-188  | NE corner of 8th Ave NE/NE Northgate Way | S facing ramp found, no violation                              | No       | 0                            | Yes          |
| 8TH AVE NE BETWEEN NE NORTHGATE WAY AND NE 115TH ST, W SIDE | SDW-2055    | Low      | 291773  | 885-16   | NW corner of NE Northgate Way/8th Ave NE | No ramp crossing Northgate.                                    | High     | 0                            | N/A          |
| 8TH AVE NE BETWEEN NE NORTHGATE WAY AND NE 115TH ST, W SIDE | SDW-2055    | Low      | 291773  | 774-300  | NW corner of Northgate/8th Ave NE        | No ramp crossing Northgate.                                    | High     | 1                            | N/A          |
| 8TH AVE NW BETWEEN NW 43RD S ST AND NW 43RD N ST, E SIDE    | SDW-33632   | Low      | 331789  | 883-71   | NE corner of 8th Ave NW/NW 43rd St       | Ramp provided  | No       | 0                            | No           |
| 8TH AVE NW BETWEEN NW 44TH ST AND NW 45TH ST, E SIDE        | SDW-2098    | High     | 291826  | 883-16   | SE corner of 8th/45th                    | Diagonal ramp provided.  | Low      | 0                            | No           |

**SDOT ADA Transition Plan Appendix 5.1a: 2013 Curb Ramp Audit Prioritized Results**

| SEGMENT DESCRIPTION  | SIDEWALK ID | LOCATION | COMPKEY | PLAN NO. | DESCRIPTION                          | FINDINGS   | PRIORITY | Number of Ramps to Construct | DW Provided? |
|--|-------------|----------|---------|----------|--------------------------------------|--|----------|------------------------------|--------------|
| 8TH AVE NW BETWEEN NW 44TH ST AND NW 45TH ST, W SIDE       | SDW-2097    | High     | 291825  | 883-16   | SW corner of 8th/45th                | Diagonal ramp provided.  | Low      | 0                            | No           |
| 8TH AVE NW BETWEEN NW 45TH ST AND NW 46TH ST, E SIDE       | SDW-2096    | High     | 291824  | 883-16   | SE corner of 8th/46th                | Diagonal ramp provided.  | Low      | 0                            | No           |
| 8TH AVE NW BETWEEN NW 45TH ST AND NW 46TH ST, E SIDE       | SDW-2096    | Low      | 291824  | 883-16   | NE corner of 8th/45th                | Diagonal ramp provided.  | Low      | 0                            | No           |
| 8TH AVE NW BETWEEN NW 45TH ST AND NW 46TH ST, E SIDE       | SDW-2096    | High     | 291824  | 879-99   | SE corner of 8th Ave NW/NW 46th St   | Diagonal ramp provided.  | Low      | 1                            | No           |
| 8TH AVE NW BETWEEN NW 45TH ST AND NW 46TH ST, W SIDE       | SDW-2095    | High     | 291823  | 883-16   | SW corner of 8th/46th                | Diagonal ramp provided.  | Low      | 0                            | No           |
| 8TH AVE NW BETWEEN NW 45TH ST AND NW 46TH ST, W SIDE       | SDW-2095    | Low      | 291823  | 883-16   | NW corner of 8th/45th                | Diagonal ramp provided.  | Low      | 0                            | No           |
| 8TH AVE NW BETWEEN NW 46TH ST AND NW 47TH ST, E SIDE       | SDW-2094    | High     | 291822  | 883-16   | SE corner of 8th/47th                | No ramp provided crossing 47th                                 | High     | 1                            | N/A          |
| 8TH AVE NW BETWEEN NW 46TH ST AND NW 47TH ST, E SIDE       | SDW-2094    | Low      | 291822  | 879-99   | NE corner of 8th Ave NW/NW 46th St   | No curb present, could benefit from detectable warning         | Low      | 1                            | No           |
| 8TH AVE NW BETWEEN NW 46TH ST AND NW 47TH ST, W SIDE       | SDW-2093    | High     | 291821  | 883-16   | SW corner of 8th/47th                | Diagonal ramp provided.  | Low      | 0                            | No           |
| 8TH AVE NW BETWEEN NW 47TH ST AND NW 48TH ST, E SIDE       | SDW-2092    | High     | 291820  | 884-54   | SE corner of 8th Ave NW/NW 48th St   | Ramp provided  | Low      | 1                            | No           |
| 8TH AVE NW BETWEEN NW 47TH ST AND NW 48TH ST, W SIDE       | SDW-2091    | High     | 291819  | 884-54   | SW corner of 8th Ave NW/NW 48th St   | Ramp provided  | Low      | 1                            | No           |
| 8TH AVE NW BETWEEN NW 48TH ST AND NW 49TH ST, E SIDE       | SDW-2090    | High     | 291818  | 883-16   | SE corner of 8th/49th                | Diagonal ramp provided.  | Low      | 0                            | No           |
| 8TH AVE NW BETWEEN NW 48TH ST AND NW 49TH ST, E SIDE       | SDW-2090    | Low      | 291818  | 884-54   | NE corner of 8th Ave NW/NW 48th St   | Ramp provided  | Low      | 1                            | No           |
| 8TH AVE NW BETWEEN NW 48TH ST AND NW 49TH ST, W SIDE       | SDW-2089    | High     | 291817  | 884-54   | NW corner of 8th Ave NW/NW 48th St   | No ramp provided crossing NW 48th St                           | High     | 1                            | N/A          |
| 8TH AVE NW BETWEEN NW 48TH ST AND NW 49TH ST, W SIDE       | SDW-2089    | High     | 291817  | 883-16   | SW corner of 8th/49th                | Diagonal ramp provided.  | Low      | 0                            | No           |
| 8TH AVE NW BETWEEN NW 49TH ST AND NW 50TH ST, E SIDE       | SDW-2088    | High     | 291816  | 883-16   | NE corner of 8th/49th                | Diagonal ramp provided.  | Low      | 0                            | No           |
| 8TH AVE NW BETWEEN NW 49TH ST AND NW 50TH ST, W SIDE       | SDW-2087    | Low      | 291815  | 883-16   | NW corner of 8th/49th                | Diagonal ramp provided.  | Low      | 0                            | No           |
| 8TH AVE NW BETWEEN NW 50TH ST AND NW 51ST ST, W SIDE       | SDW-2085    | High     | 291813  | 883-16   | SW corner of 8th/51st                | Ramp provided.   | Low      | 1                            | No           |
| 8TH AVE NW BETWEEN NW 51ST ST AND NW 52ND ST, E SIDE       | SDW-2084    | High     | 291812  | 883-16   | SE corner of 8th/52nd                | Ramp provided.   | Low      | 1                            | No           |
| 8TH AVE NW BETWEEN NW 51ST ST AND NW 52ND ST, W SIDE       | SDW-35658   | High     | 291811  | 883-16   | SW corner of 8th/52nd                | Ramp provided.   | Low      | 1                            | No           |
| 8TH AVE NW BETWEEN NW 51ST ST AND NW 52ND ST, W SIDE       | SDW-35658   | Low      | 291811  | 883-16   | NW corner of 8th/51st                | Ramp provided.   | Low      | 1                            | No           |
| 8TH AVE NW BETWEEN NW 52ND ST AND NW 53RD ST, E SIDE       | SDW-2083    | Low      | 291810  | 883-16   | NE corner of 8th/52nd                | Ramp provided.   | Low      | 1                            | No           |
| 8TH AVE NW BETWEEN NW 52ND ST AND NW 53RD ST, W SIDE       | SDW-2082    | Low      | 291809  | 883-16   | NW corner of 8th/52nd                | Ramp provided.   | Low      | 1                            | No           |
| 8TH AVE NW BETWEEN NW 54TH ST AND NW MARKET ST, W SIDE     | SDW-2079    | High     | 291805  | 774-43   | SW corner of 8th Ave NW/NW Market St | Diagonal ramp provided.  | Low      | 1                            | No           |
| 8TH AVE NW BETWEEN NW 64TH ST AND NW 65TH ST, E SIDE       | SDW-2064    | High     | 291784  | 774-159  | SE corner of 8th Ave NW/NW 65th St   | Diagonal ramp provided.  | Low      | 1                            | No           |
| 8TH AVE NW BETWEEN NW 64TH ST AND NW 65TH ST, W SIDE       | SDW-2063    | High     | 291783  | 774-159  | SW corner of 8th Ave NW/NW 65th St   | Diagonal ramp provided.  | Low      | 1                            | No           |
| 8TH AVE NW BETWEEN NW 65TH ST AND NW 67TH ST, E SIDE       | SDW-2062    | Low      | 291782  | 774-159  | NE corner of 8th Ave NW/NW 65th St   | Diagonal ramp provided.  | Low      | 1                            | No           |
| 8TH AVE NW BETWEEN NW 65TH ST AND NW 67TH ST, W SIDE       | SDW-35650   | Low      | 291781  | 774-159  | NW corner of 8th Ave NW/NW 65th St   | Diagonal ramp provided.  | Low      | 1                            | No           |
| 8TH AVE NW BETWEEN NW 95TH ST AND NW 97TH ST, E SIDE       | SDW-15503   | Low      | 308281  | 777-476  | NE corner of 8th Ave NW/NW 95th St   | Diagonal ramp provided.  | Low      | 1                            | No           |
| 8TH AVE NW BETWEEN NW 95TH ST AND NW 97TH ST, W SIDE       | SDW-15502   | Low      | 308280  | 777-476  | NW corner of 8th Ave NW/NW 95th St   | Diagonal ramp provided.  | Low      | 1                            | No           |
| 8TH AVE NW BETWEEN NW FERN PL AND NW 43RD S ST, W SIDE     | SDW-33631   | High     | 331788  | 883-71   | SW corner of 8th Ave NW/NW 43rd St   | One crossing is provided at T-intersection                     | Low      | 1                            | N/A          |
| 8TH AVE NW BETWEEN NW MARKET ST AND NW 56TH ST, E SIDE     | SDW-2078    | Low      | 291804  | 774-43   | NE corner of 8th Ave NW/NW Market St | Diagonal ramp provided.  | Low      | 1                            | No           |
| 8TH AVE NW BETWEEN NW MARKET ST AND NW 56TH ST, W SIDE     | SDW-35656   | Low      | 291803  | 774-43   | NW corner of 8th Ave NW/NW Market St | Diagonal ramp provided.  | Low      | 1                            | No           |
| 8TH AVE S BETWEEN S CONCORD ST AND S HENDERSON ST, E SIDE  | SDW-33477   | Low      | 330980  | 884-56   | SE corner of 8th/Concord             | No curb, area could use some cleanup                           | Low      | 1                            | N/A          |
| 8TH AVE S BETWEEN S CONCORD ST AND S HENDERSON ST, W SIDE  | SDW-33478   | Low      | 330981  | 884-56   | SW corner of 8th/Concord             | Ramp provided.   | Low      | 1                            | No           |
| 8TH AVE S BETWEEN S TRENTON W ST AND S CONCORD ST, E SIDE  | SDW-33479   | High     | 330982  | 884-56   | NE corner of 8th/Concord             | One crossing is provided at T-intersection                     | Low      | 1                            | N/A          |
| 8TH AVE S BETWEEN S WELLER ST AND S LANE ST, E SIDE        | SDW-2120    | High     | 291855  | 882-82   | NE corner of 8th/Lane                | Diagonal ramp provided.  | Low      | 1                            | No           |
| 8TH AVE W BETWEEN W ARMOUR ST AND W FULTON ST, E SIDE      | SDW-34660   | High     | 333025  | 880-29   | SE corner of 8th/Fulton              | Unimproved sidewalk  | No       | 0                            | N/A          |
| 8TH AVE W BETWEEN W ARMOUR ST AND W FULTON ST, E SIDE      | SDW-34660   | Low      | 333025  | 880-29   | NE corner of 8th/Armour              | Unimproved sidewalk  | No       | 0                            | N/A          |
| 8TH AVE W BETWEEN W ARMOUR ST AND W FULTON ST, E SIDE      | SDW-34660   | Low      | 333025  | 880-34   | NE corner of 8th Ave W/W Armour St   | Unimproved sidewalk  | No       | 0                            | N/A          |
| 8TH AVE W BETWEEN W ARMOUR ST AND W FULTON ST, W SIDE      | SDW-37935   | Low      | 301126  | 880-29   | NW corner of 8th/Armour              | No ramp provided crossing Armour                               | High     | 0                            | N/A          |
| 8TH AVE W BETWEEN W ARMOUR ST AND W FULTON ST, W SIDE      | SDW-37935   | Low      | 301126  | 880-34   | NW corner of 8th Ave W/W Armour St   | No ramp provided crossing Armour                               | High     | 1                            | N/A          |
| 8TH AVE W BETWEEN W ARMOUR ST AND W FULTON ST, W SIDE      | SDW-37935   | High     | 301126  | 880-29   | SW corner of 8th/Fulton              | No opposing sidewalk   | No       | 0                            | N/A          |
| 8TH AVE W BETWEEN W BOTHWELL ST AND W NEWELL ST, E SIDE    | SDW-34529   | High     | 333008  | 880-29   | SE corner of 8th/Newell              | Unimproved sidewalk  | No       | 0                            | N/A          |
| 8TH AVE W BETWEEN W BOTHWELL ST AND W NEWELL ST, E SIDE    | SDW-34529   | High     | 333008  | 880-34   | SE corner of 8th Ave W/W Newell St   | Unimproved sidewalk  | No       | 0                            | N/A          |
| 8TH AVE W BETWEEN W BOTHWELL ST AND W NEWELL ST, E SIDE    | SDW-34529   | Low      | 333008  | 880-29   | NE corner of 8th/Bothwell            | Unimproved sidewalk  | No       | 0                            | N/A          |
| 8TH AVE W BETWEEN W BOTHWELL ST AND W NEWELL ST, E SIDE    | SDW-34529   | Low      | 333008  | 880-34   | NE corner of 8th Ave W/W Bothwell St | Unimproved sidewalk  | No       | 0                            | N/A          |
| 8TH AVE W BETWEEN W BOTHWELL ST AND W NEWELL ST, W SIDE    | SDW-8945    | High     | 301114  | 880-29   | SW corner of 8th/Newell              | No ramp provided crossing Armour                               | High     | 0                            | N/A          |
| 8TH AVE W BETWEEN W BOTHWELL ST AND W NEWELL ST, W SIDE    | SDW-8945    | High     | 301114  | 880-34   | SW corner of 8th Ave W/W Newell St   | No ramp provided crossing Newell                               | High     | 1                            | N/A          |
| 8TH AVE W BETWEEN W BOTHWELL ST AND W NEWELL ST, W SIDE    | SDW-8945    | Low      | 301114  | 880-29   | NW corner of 8th/Bothwell            | Ramp provided.   | Low      | 0                            | No           |
| 8TH AVE W BETWEEN W BOTHWELL ST AND W NEWELL ST, W SIDE    | SDW-8945    | Low      | 301114  | 880-34   | NW corner of 8th Ave W/W Bothwell St | Ramp provided.   | Low      | 1                            | No           |
| 8TH AVE W BETWEEN W CROCKETT ST AND W MCGRAW ST, E SIDE    | SDW-38192   | High     | 300906  | 774-91   | SE corner of W McGraw St/8th Ave W   | No ramp provided crossing W McGraw St                          | High     | 1                            | N/A          |
| 8TH AVE W BETWEEN W CROCKETT ST AND W MCGRAW ST, W SIDE    | SDW-37933   | High     | 301119  | 774-91   | SW corner of W McGraw St/8th Ave W   | No ramp provided crossing W McGraw St                          | High     | 1                            | N/A          |
| 8TH AVE W BETWEEN W FULTON ST AND W FULTON NR ST, E SIDE   | SDW-34659   | Low      | 333024  | 880-29   | NE corner of 8th/Fulton              | Unimproved sidewalk  | No       | 0                            | N/A          |
| 8TH AVE W BETWEEN W GALER ST AND W BLAINE UPPER ST, E SIDE | SDW-34649   | Low      | 333010  | 774-125  | NE corner of 8th/Galer               | No crossing provided at T-intersection. (provide at least one) | Mid      | 1                            | N/A          |
| 8TH AVE W BETWEEN W GALER ST AND W BLAINE UPPER ST, W SIDE | SDW-2405    | Low      | 291862  | 774-125  | median 8th/Galer                     | No crossing provided at T-intersection. (provide at least one) | Mid      | 1                            | N/A          |
| 8TH AVE W BETWEEN W HALLADAY ST AND W RAYE ST, W SIDE      | SDW-8946    | High     | 301116  | 880-29   | SW corner of 8th/Raye                | Companion ramp not installed                                   | High     | 1                            | N/A          |

**SDOT ADA Transition Plan Appendix 5.1a: 2013 Curb Ramp Audit Prioritized Results**

| SEGMENT DESCRIPTION                                      | SIDEWALK ID | LOCATION | COMPKEY | PLAN NO. | DESCRIPTION                           | FINDINGS   | PRIORITY | Number of Ramps to Construct | DW Provided? |
|--|-------------|----------|---------|----------|---------------------------------------|--|----------|------------------------------|--------------|
| 8TH AVE W BETWEEN W LEE ST AND W GALER ST, E SIDE        | SDW-34650   | High     | 333011  | 774-125  | SE corner of 8th/Galer                | No crossing provided at T-intersection. (provide at least one) | Mid      | 1                            | N/A          |
| 8TH AVE W BETWEEN W LEE ST AND W GALER ST, W SIDE        | SDW-2406    | High     | 291863  | 774-125  | median 8th/Galer                      | No crossing provided at T-intersection. (provide at least one) | Mid      | 1                            | N/A          |
| 8TH AVE W BETWEEN W MCGRAW ST AND W WHEELER ST, E SIDE   | SDW-8611    | Low      | 300905  | 774-91   | NE corner of W McGraw St/8th Ave W    | Diagonal ramp provided.  | High     | 1                            | No           |
| 8TH AVE W BETWEEN W MCGRAW ST AND W WHEELER ST, W SIDE   | SDW-8948    | Low      | 301118  | 774-91   | NW corner of W McGraw St/8th Ave W    | No ramp provided crossing W McGraw St                          | High     | 1                            | N/A          |
| 8TH AVE W BETWEEN W NEWELL ST AND W ARMOUR ST, E SIDE    | SDW-34652   | High     | 333014  | 880-29   | SE corner of 8th/Armour               | Unimproved sidewalk  | No       | 0                            | N/A          |
| 8TH AVE W BETWEEN W NEWELL ST AND W ARMOUR ST, E SIDE    | SDW-34652   | High     | 333014  | 880-34   | SE corner of 8th Ave W/W Armour St    | Unimproved sidewalk  | No       | 0                            | N/A          |
| 8TH AVE W BETWEEN W NEWELL ST AND W ARMOUR ST, E SIDE    | SDW-34652   | Low      | 333014  | 880-29   | NE corner of 8th/Newell               | Unimproved sidewalk  | No       | 0                            | N/A          |
| 8TH AVE W BETWEEN W NEWELL ST AND W ARMOUR ST, E SIDE    | SDW-34652   | Low      | 333014  | 880-34   | NE corner of 8th Ave W/W Newell St    | Unimproved sidewalk  | No       | 0                            | N/A          |
| 8TH AVE W BETWEEN W NEWELL ST AND W ARMOUR ST, W SIDE    | SDW-8954    | High     | 301127  | 880-29   | SW corner of 8th/Armour               | No ramp provided crossing Armour                               | High     | 0                            | N/A          |
| 8TH AVE W BETWEEN W NEWELL ST AND W ARMOUR ST, W SIDE    | SDW-8954    | Low      | 301127  | 880-29   | NW corner of 8th/Newell               | No ramp provided crossing Armour                               | High     | 0                            | N/A          |
| 8TH AVE W BETWEEN W NEWELL ST AND W ARMOUR ST, W SIDE    | SDW-8954    | High     | 301127  | 880-34   | SW corner of 8th Ave W/W Armour St    | No ramp provided crossing Armour                               | High     | 1                            | N/A          |
| 8TH AVE W BETWEEN W NEWELL ST AND W ARMOUR ST, W SIDE    | SDW-8954    | Low      | 301127  | 880-34   | NW corner of 8th Ave W/W Newell St    | No ramp provided crossing Newell                               | High     | 1                            | N/A          |
| 8TH AVE W BETWEEN W NICKERSON ST AND DEAD END 2, NW SIDE | SDW-44387   | Low      | 328344  | 884-29   | N side of Nickerson @ 8th (w)         | No crossing provided at T-intersection. (provide at least one) | Low      | 0                            | N/A          |
| 8TH AVE W BETWEEN W NICKERSON ST AND DEAD END 2, NW SIDE | SDW-44387   | Low      | 328344  | 880-34   | NW corner of W Nickerson St/8th Ave W | No crossing provided at T-intersection. (provide at least one) | Mid      | 1                            | N/A          |
| 8TH AVE W BETWEEN W NICKERSON ST AND DEAD END 2, SE SIDE | SDW-31790   | Low      | 328343  | 884-29   | N side of Nickerson @ 8th (E)         | No crossing provided at T-intersection. (provide at least one) | Low      | 0                            | N/A          |
| 8TH AVE W BETWEEN W NICKERSON ST AND DEAD END 2, SE SIDE | SDW-31790   | Low      | 328343  | 880-34   | NE corner of W Nickerson St/8th Ave W | No crossing provided at T-intersection. (provide at least one) | Mid      | 1                            | N/A          |
| 8TH AVE W BETWEEN W RAYE ST AND W BOTHWELL ST, E SIDE    | SDW-44717   | High     | 333009  | 880-29   | SE corner of 8th/Bothwell             | Unimproved sidewalk  | No       | 0                            | N/A          |
| 8TH AVE W BETWEEN W RAYE ST AND W BOTHWELL ST, E SIDE    | SDW-44717   | High     | 333009  | 880-34   | SE corner of 8th Ave W/W Bothwell St  | Unimproved sidewalk  | No       | 0                            | N/A          |
| 8TH AVE W BETWEEN W RAYE ST AND W BOTHWELL ST, W SIDE    | SDW-37932   | High     | 301115  | 880-29   | SW corner of 8th/Bothwell             | Ramp provided.   | Low      | 0                            | No           |
| 8TH AVE W BETWEEN W RAYE ST AND W BOTHWELL ST, W SIDE    | SDW-37932   | High     | 301115  | 880-34   | SW corner of 8th Ave W/W Bothwell St  | Ramp provided.   | Low      | 1                            | No           |
| 8TH AVE W BETWEEN W RAYE ST AND W BOTHWELL ST, W SIDE    | SDW-37932   | Low      | 301115  | 880-29   | NW corner of 8th/Raye                 | Unimproved sidewalk  | No       | 0                            | N/A          |
| 9TH AVE BETWEEN ALDER ST AND JEFFERSON ST, SW SIDE       | SDW-2407    | High     | 291864  | 774-326  | SW corner of 9th Ave/Jefferson St     | Ramp provided.   | No       | 0                            | Yes          |
| 9TH AVE BETWEEN ALDER ST AND JEFFERSON ST, SW SIDE       | SDW-2407    | High     | 291864  | 880-16   | S corner of 9th St/Jefferson St       | All ramps present  | No       | 0                            | Yes          |
| 9TH AVE BETWEEN CHERRY ST AND COLUMBIA ST, NE SIDE       | SDW-28990   | High     | 325165  | 774-159  | E corner of 9th Ave/Columbia St       | Companion ramp not installed                                   | High     | 1                            | N/A          |
| 9TH AVE BETWEEN COLUMBIA ST AND MARION ST, NE SIDE       | SDW-28989   | High     | 325164  | 774-159  | SE corner of 9th Ave/Marion St        | Ramp provided  | Low      | 1                            | No           |
| 9TH AVE BETWEEN COLUMBIA ST AND MARION ST, SW SIDE       | SDW-29132   | High     | 324185  | 774-159  | SW corner of 9th Ave/Marion St        | Ramp provided  | Low      | 1                            | No           |
| 9TH AVE BETWEEN HOWELL ST AND STEWART ST, NE SIDE        | SDW-28160   | Low      | 323918  | 774-116  | NW corner of Howell St/9th Ave        | E facing ramp found  | Low      | 1                            | No           |
| 9TH AVE BETWEEN HOWELL ST AND STEWART ST, SW SIDE        | SDW-28159   | Low      | 323917  | 774-116  | SW corner of Howell St/9th Ave        | Diagonal ramp found, may require two                           | Low      | 1                            | N/A          |
| 9TH AVE BETWEEN JAMES ST AND CHERRY ST, SW SIDE          | SDW-29134   | Low      | 324187  | 774-326  | NW corner of 9th Ave/James St         | Diagonal ramp provided.  | Low      | 1                            | Yes          |
| 9TH AVE BETWEEN JEFFERSON ST AND JAMES ST, SW SIDE       | SDW-28991   | High     | 325167  | 774-326  | SW corner of 9th Ave/James St         | Diagonal ramp provided.  | Low      | 1                            | Yes          |
| 9TH AVE BETWEEN LENORA ST AND BLANCHARD ST, NE SIDE      | SDW-28154   | High     | 323912  | 774-285  | NE corner of Westlake Ave E/9th Ave   | Ramp provided.   | No       | 0                            | Yes          |
| 9TH AVE BETWEEN LENORA ST AND BLANCHARD ST, SW SIDE      | SDW-28153   | Low      | 323911  | 774-285  | W corner of Lenora St/9th Ave         | Ramp provided.   | No       | 0                            | Yes          |
| 9TH AVE BETWEEN MADISON ST AND SPRING ST, NE SIDE        | SDW-28987   | Low      | 325162  | 774-159  | N corner of 9th Ave/Madison St        | No ramp provided crossing Madison                              | High     | 0                            | N/A          |
| 9TH AVE BETWEEN MADISON ST AND SPRING ST, NE SIDE        | SDW-28987   | Low      | 325162  | 774-53   | NE corner of 9th Ave/Madison St       | No ramp crossing Madison.                                      | High     | 1                            | No           |
| 9TH AVE BETWEEN MADISON ST AND SPRING ST, NE SIDE        | SDW-28987   | High     | 325162  | 774-159  | E corner of 9th Ave/Spring St         | Diagonal ramp provided.  | Low      | 1                            | No           |
| 9TH AVE BETWEEN MADISON ST AND SPRING ST, SW SIDE        | SDW-29130   | Low      | 324183  | 774-159  | W corner of 9th Ave/Madison St        | Ramp provided  | Low      | 0                            | No           |
| 9TH AVE BETWEEN MADISON ST AND SPRING ST, SW SIDE        | SDW-29130   | High     | 324183  | 774-159  | S corner of 9th Ave/Spring St         | Diagonal ramp provided.  | Low      | 1                            | No           |
| 9TH AVE BETWEEN MADISON ST AND SPRING ST, SW SIDE        | SDW-29130   | Low      | 324183  | 774-53   | NW corner of 9th Ave/Madison St       | Ramp provided.   | Low      | 1                            | No           |
| 9TH AVE BETWEEN MARION ST AND MADISON ST, NE SIDE        | SDW-28988   | High     | 325163  | 774-159  | E corner of 9th Ave/Madison St        | Ramp provided  | Low      | 0                            | No           |
| 9TH AVE BETWEEN MARION ST AND MADISON ST, NE SIDE        | SDW-28988   | High     | 325163  | 774-53   | SE corner of 9th Ave/Madison St       | Ramp provided.   | Low      | 1                            | No           |
| 9TH AVE BETWEEN MARION ST AND MADISON ST, NE SIDE        | SDW-28988   | Low      | 325163  | 774-159  | NE corner of 9th Ave/Marion St        | Ramp provided  | Low      | 1                            | No           |
| 9TH AVE BETWEEN MARION ST AND MADISON ST, SW SIDE        | SDW-29131   | High     | 324184  | 774-159  | S corner of 9th Ave/Madison St        | Ramp provided  | Low      | 0                            | No           |
| 9TH AVE BETWEEN MARION ST AND MADISON ST, SW SIDE        | SDW-29131   | High     | 324184  | 774-53   | SW corner of 9th Ave/Madison St       | Ramp provided.   | Low      | 1                            | No           |
| 9TH AVE BETWEEN MARION ST AND MADISON ST, SW SIDE        | SDW-29131   | Low      | 324184  | 774-159  | NW corner of 9th Ave/Marion St        | Ramp provided  | Low      | 1                            | No           |
| 9TH AVE BETWEEN OLIVE WAY AND HOWELL ST, NE SIDE         | SDW-42473   | High     | 323920  | 774-116  | NE corner of Howell St/9th Ave        | W facing ramp found  | Low      | 1                            | No           |
| 9TH AVE BETWEEN OLIVE WAY AND HOWELL ST, NE SIDE         | SDW-42473   | Low      | 323920  | 774-199  | NE corner of Olive Way/9th Ave        | S facing ramp found  | Low      | 1                            | No           |
| 9TH AVE BETWEEN OLIVE WAY AND HOWELL ST, SW SIDE         | SDW-28279   | High     | 323919  | 774-116  | SE corner of Howell St/9th Ave        | W facing ramp found  | Low      | 1                            | No           |
| 9TH AVE BETWEEN OLIVE WAY AND HOWELL ST, SW SIDE         | SDW-28279   | Low      | 323919  | 774-199  | NW corner of Olive Way/9th Ave        | S facing ramp found, no violation                              | No       | 0                            | Yes          |
| 9TH AVE BETWEEN PINE ST AND OLIVE WAY, NE SIDE           | SDW-28281   | High     | 323922  | 774-199  | SE corner of Olive Way/9th Ave        | N facing ramp found, no violation                              | No       | 0                            | Yes          |
| 9TH AVE BETWEEN PINE ST AND OLIVE WAY, SW SIDE           | SDW-28280   | High     | 323921  | 774-199  | SW corner of Olive Way/9th Ave        | N facing ramp found, no violation                              | No       | 0                            | Yes          |
| 9TH AVE N BETWEEN DENNY WAY AND JOHN ST, E SIDE          | SDW-2416    | High     | 291874  | 774-116  | SE corner of 9th Ave N/John St        | not triggered by the scope of work                             | No       | 0                            | N/A          |
| 9TH AVE N BETWEEN DENNY WAY AND JOHN ST, W SIDE          | SDW-2415    | High     | 291873  | 774-116  | SW corner of 9th Ave N/John St        | Diagonal ramp found, may require two                           | Low      | 0                            | No           |
| 9TH AVE N BETWEEN HARRISON ST AND REPUBLICAN ST, E SIDE  | SDW-7127    | High     | 300527  | 774-116  | SE corner of 9th Ave N/Republican St  | not triggered by the scope of work                             | No       | 0                            | N/A          |
| 9TH AVE N BETWEEN HARRISON ST AND REPUBLICAN ST, E SIDE  | SDW-7127    | Low      | 300527  | 774-116  | NE corner of 9th Ave N/Harrison St    | not triggered by the scope of work                             | No       | 0                            | N/A          |
| 9TH AVE N BETWEEN HARRISON ST AND REPUBLICAN ST, W SIDE  | SDW-7126    | High     | 300526  | 774-116  | SW corner of 9th Ave N/Republican St  | not triggered by the scope of work                             | No       | 0                            | N/A          |



**SDOT ADA Transition Plan Appendix 5.1a: 2013 Curb Ramp Audit Prioritized Results**

| SEGMENT DESCRIPTION  | SIDEWALK ID | LOCATION | COMPKEY | PLAN NO. | DESCRIPTION                                   | FINDINGS                              | PRIORITY | Number of Ramps to Construct | DW Provided? |
|--|-------------|----------|---------|----------|---|---------------------------------------|----------|------------------------------|--------------|
| 9TH AVE N BETWEEN HARRISON ST AND REPUBLICAN ST, W SIDE                  | SDW-7126    | Low      | 300526  | 774-116  | NW corner of 9th Ave N/Harrison St            | not triggered by the scope of work    | No       | 0                            | N/A          |
| 9TH AVE N BETWEEN JOHN ST AND THOMAS ST, E SIDE                          | SDW-2414    | High     | 291872  | 774-116  | SE corner of 9th Ave N/Thomas St              | Diagonal ramp found, may require two  | Low      | 0                            | Yes          |
| 9TH AVE N BETWEEN JOHN ST AND THOMAS ST, E SIDE                          | SDW-2414    | Low      | 291872  | 774-116  | NE corner of 9th Ave N/John St                | Diagonal ramp found, may require two  | Low      | 0                            | No           |
| 9TH AVE N BETWEEN JOHN ST AND THOMAS ST, W SIDE                          | SDW-2413    | High     | 291871  | 774-116  | SW corner of 9th Ave N/Thomas St              | Diagonal ramp found, may require two  | Low      | 0                            | Yes          |
| 9TH AVE N BETWEEN JOHN ST AND THOMAS ST, W SIDE                          | SDW-2413    | Low      | 291871  | 774-116  | NW corner of 9th Ave N/John St                | Diagonal ramp found, may require two  | Low      | 0                            | No           |
| 9TH AVE N BETWEEN MERCER NR ST AND BROAD E ST, E SIDE                    | SDW-9658    | Low      | 300523  | 774-116  | NE corner of 9th Ave N/Mercer St              | not triggered by the scope of work    | No       | 0                            | N/A          |
| 9TH AVE N BETWEEN MERCER NR ST AND BROAD E ST, W SIDE                    | SDW-9657    | Low      | 300522  | 774-116  | NW corner of 9th Ave N/Mercer St              | not triggered by the scope of work    | No       | 0                            | N/A          |
| 9TH AVE N BETWEEN MERCER NR ST AND BROAD E ST, W SIDE                    | SDW-9657    | Low      | 300522  | 774-116  | NW corner of 9th Ave N/Mercer St              | E facing ramp found, no violation     | No       | 0                            | N/A          |
| 9TH AVE N BETWEEN REPUBLICAN ST AND MERCER SR ST, E SIDE                 | SDW-38627   | High     | 300525  | 774-116  | SE corner of 9th Ave N/Mercer St              | not triggered by the scope of work    | No       | 0                            | N/A          |
| 9TH AVE N BETWEEN REPUBLICAN ST AND MERCER SR ST, E SIDE                 | SDW-38627   | High     | 300525  | 774-116  | NE corner of 9th Ave N/Republican St          | not triggered by the scope of work    | No       | 0                            | N/A          |
| 9TH AVE N BETWEEN REPUBLICAN ST AND MERCER SR ST, W SIDE                 | SDW-9659    | High     | 300524  | 774-116  | SW corner of 9th Ave N/Mercer St              | not triggered by the scope of work    | No       | 0                            | N/A          |
| 9TH AVE N BETWEEN REPUBLICAN ST AND MERCER SR ST, W SIDE                 | SDW-9659    | Low      | 300524  | 774-116  | NW corner of 9th Ave N/Republican St          | not triggered by the scope of work    | No       | 0                            | N/A          |
| 9TH AVE N BETWEEN THOMAS ST AND HARRISON ST, E SIDE                      | SDW-38628   | Low      | 300529  | 774-116  | NE corner of 9th Ave N/Thomas St              | Diagonal ramp found, may require two  | Low      | 0                            | Yes          |
| 9TH AVE N BETWEEN THOMAS ST AND HARRISON ST, E SIDE                      | SDW-38628   | High     | 300529  | 774-116  | SE corner of 9th Ave N/Harrison St            | not triggered by the scope of work    | No       | 0                            | N/A          |
| 9TH AVE N BETWEEN THOMAS ST AND HARRISON ST, W SIDE                      | SDW-7128    | High     | 300528  | 774-116  | SW corner of 9th Ave N/Harrison St            | not triggered by the scope of work    | No       | 0                            | N/A          |
| 9TH AVE N BETWEEN THOMAS ST AND HARRISON ST, W SIDE                      | SDW-7128    | Low      | 300528  | 774-116  | NW corner of 9th Ave N/Thomas St              | not triggered by the scope of work    | No       | 0                            | N/A          |
| 9TH AVE NE BETWEEN NE 40TH ALLEY ST AND NE 42ND ST, E SIDE               | SDW-15183   | High     | 306555  | 884-39   | SE corner of 9th Ave NE/NE 42nd St            | Ramp provided.                        | Low      | 1                            | No           |
| 9TH AVE NE BETWEEN NE 40TH ALLEY ST AND NE 42ND ST, W SIDE               | SDW-15182   | High     | 306554  | 884-39   | SW corner of Roosevelt/NE 42nd St             | Ramp provided.                        | Low      | 1                            | No           |
| 9TH AVE NE BETWEEN NE 42ND ST AND NE 43RD ST, E SIDE                     | SDW-15181   | Low      | 306553  | 884-39   | NE corner of 9th Ave NE/NE 42nd St            | Ramp provided.                        | Low      | 1                            | No           |
| 9TH AVE NE BETWEEN NE 43RD ST AND NE 45TH W ST, E SIDE                   | SDW-15180   | High     | 306551  | 887-31   | SE corner of 9th Ave N/NE 45th St, West side  | No ramp crossing NE 45th St.          | Mid      | 0                            | N/A          |
| 9TH AVE NE BETWEEN NE 43RD ST AND NE 45TH W ST, E SIDE                   | SDW-15180   | High     | 306551  | 774-340  | SW corner N 45th St/9th Ave NE                | No ramp provided crossing 45th.       | Mid      | 1                            | N/A          |
| 9TH AVE NE BETWEEN NE 43RD ST AND NE 45TH W ST, E SIDE                   | SDW-15180   | Low      | 306551  | 774-340  | NW corner N 45th St/9th Ave NE                | No ramp provided crossing 45th.       | Mid      | 1                            | N/A          |
| 9TH AVE NE BETWEEN NE 43RD ST AND NE 45TH W ST, W SIDE                   | SDW-15179   | High     | 306550  | 774-340  | SE corner N 45th St/9th Ave NE                | No ramp provided crossing 45th.       | Mid      | 1                            | N/A          |
| 9TH AVE NE BETWEEN NE 45TH E ST AND NE 47TH ST, W SIDE                   | SDW-15177   | High     | 306548  | 774-340  | NE corner N 45th St/9th Ave NE                | No ramp provided crossing 45th.       | Mid      | 1                            | N/A          |
| 9TH AVE NW BETWEEN NW 54TH ST AND NW MARKET ST, E SIDE                   | SDW-2442    | High     | 291907  | 774-43   | SE corner of 9th Ave NW/NW Market St          | No ramp provided crossing Market St   | High     | 1                            | N/A          |
| 9TH AVE NW BETWEEN NW 64TH ST AND NW 65TH ST, E SIDE                     | SDW-2726    | High     | 292268  | 774-159  | SE corner of 9th Ave NW/NW 65th St            | No ramp provided crossing NW 65th St  | High     | 1                            | N/A          |
| 9TH AVE NW BETWEEN NW 64TH ST AND NW 65TH ST, W SIDE                     | SDW-2725    | High     | 292267  | 774-159  | SW corner of 9th Ave NW/NW 65th St            | No ramp provided crossing NW 65th St  | High     | 1                            | N/A          |
| 9TH AVE NW BETWEEN NW 65TH ST AND NW 67TH ST, E SIDE                     | SDW-2724    | Low      | 292266  | 774-159  | NE corner of 9th Ave NW/NW 65th St            | Diagonal ramp provided.               | Low      | 1                            | Yes          |
| 9TH AVE NW BETWEEN NW 65TH ST AND NW 67TH ST, W SIDE                     | SDW-2723    | Low      | 292265  | 774-159  | NW corner of 9th Ave NW/NW 65th St            | Diagonal ramp provided.               | Low      | 1                            | Yes          |
| 9TH AVE NW BETWEEN NW MARKET ST AND NW 56TH ST, E SIDE                   | SDW-35675   | Low      | 291905  | 774-43   | NE corner of 9th Ave NW/NW Market St          | No ramp provided crossing Market St   | High     | 1                            | N/A          |
| 9TH AVE W BETWEEN OLYMPIC WAY W AND W LEE ST, W SIDE                     | SDW-9458    | Low      | 301145  | 774-316  | NE corner of Olympic Way W/9th AveW           | No ramp provided crossing Olympic     | Mid      | 1                            | N/A          |
| 9TH AVE W BETWEEN W ARMOUR ST AND W FULTON ST, E SIDE                    | SDW-7165    | High     | 301385  | 880-29   | SE corner of 9th/Fulton                       | No ramp provided crossing Fulton      | High     | 0                            | N/A          |
| 9TH AVE W BETWEEN W ARMOUR ST AND W FULTON ST, E SIDE                    | SDW-7165    | High     | 301385  | 880-34   | SE corner of W Fulton St/9th Ave W            | No ramp provided crossing Fulton      | High     | 1                            | N/A          |
| 9TH AVE W BETWEEN W ARMOUR ST AND W FULTON ST, W SIDE                    | SDW-38637   | High     | 301390  | 880-29   | SW corner of 9th/Fulton                       | No ramp provided crossing Fulton      | High     | 0                            | N/A          |
| 9TH AVE W BETWEEN W ARMOUR ST AND W FULTON ST, W SIDE                    | SDW-38637   | High     | 301390  | 880-34   | SW corner of W Fulton St/9th Ave W            | No ramp provided crossing Fulton      | High     | 1                            | N/A          |
| 9TH AVE W BETWEEN W CROCKETT ST AND W MCGRAW ST, E SIDE                  | SDW-9451    | High     | 301138  | 774-91   | SE corner of W McGraw St/9th Ave W            | No ramp provided crossing W McGraw St | High     | 1                            | N/A          |
| 9TH AVE W BETWEEN W CROCKETT ST AND W MCGRAW ST, W SIDE                  | SDW-9450    | High     | 301137  | 774-91   | SW corner of W McGraw St/9th Ave W            | No ramp provided crossing W McGraw St | High     | 1                            | N/A          |
| 9TH AVE W BETWEEN W FULTON ST AND W BARRETT ST, E SIDE                   | SDW-7286    | Low      | 301389  | 880-29   | NE corner of 9th/Fulton                       | No ramp provided crossing Fulton      | High     | 0                            | N/A          |
| 9TH AVE W BETWEEN W FULTON ST AND W BARRETT ST, E SIDE                   | SDW-7286    | Low      | 301389  | 880-34   | NE corner of W Fulton St/9th Ave W            | No ramp provided crossing Fulton      | High     | 1                            | N/A          |
| 9TH AVE W BETWEEN W FULTON ST AND W BARRETT ST, W SIDE                   | SDW-7285    | Low      | 301388  | 880-29   | NW corner of 9th/Fulton                       | No ramp provided crossing Fulton      | High     | 0                            | N/A          |
| 9TH AVE W BETWEEN W FULTON ST AND W BARRETT ST, W SIDE                   | SDW-7285    | Low      | 301388  | 880-34   | NW corner of W Fulton St/9th Ave W            | No ramp provided crossing Fulton      | High     | 1                            | N/A          |
| 9TH AVE W BETWEEN W MCGRAW ST AND W WHEELER ST, E SIDE                   | SDW-34662   | Low      | 333028  | 774-91   | NE corner of W McGraw St/9th Ave W            | Diagonal ramp provided.               | Low      | 1                            | No           |
| 9TH AVE W BETWEEN W MCGRAW ST AND W WHEELER ST, W SIDE                   | SDW-9449    | Low      | 301136  | 774-91   | NW corner of W McGraw St/9th Ave W            | Diagonal ramp provided.               | Low      | 1                            | No           |
| 9TH AVE W BETWEEN W PROSPECT ST AND OLYMPIC WAY W, E SIDE                | SDW-9580    | High     | 301148  | 774-316  | SW corner of Olympic Way W/9th AveW           | No ramp provided crossing Olympic     | Mid      | 1                            | N/A          |
| 9TH AVE W BETWEEN W PROSPECT ST AND OLYMPIC WAY W, W SIDE                | SDW-9579    | High     | 301147  | 774-316  | NW corner of Olympic Way W/9th AveW           | No ramp provided crossing Olympic     | Mid      | 1                            | N/A          |
| ADMIRAL AVALON RP BETWEEN SW ADMIRAL WAY AND SW MANNING ST, W SIDE       | SDW-3112    | Low      | 292311  | 782-199  | SW corner Manning/Admiral Way                 | Ramp provided.                        | Low      | 1                            | No           |
| AIRPORT NB WAY S BETWEEN AIRPORT WAY NB OFF RP AND S ADDITION ST, E SIDE | SDW-2995    | High     | 292512  | 774-56   | NE corner of Airport Way S/S Addition St      | No ramp crossing Addition St.         | Mid      | 1                            | N/A          |
| AIRPORT NB WAY S BETWEEN S ADDITION ST AND AIRPORT S WAY S, E SIDE       | SDW-36808   | Low      | 292511  | 774-56   | SE corner of Airport Way S/S Addition St      | No ramp crossing Addition St.         | Mid      | 1                            | N/A          |
| AIRPORT NB WAY S BETWEEN S ADDITION ST AND AIRPORT S WAY S, W SIDE       | SDW-44542   | High     | 333725  | 774-56   | NW corner of Airport Way S/Airport Way S      | No sidewalk.                          | No       | 0                            | N/A          |
| AIRPORT WAY S BETWEEN 6TH AVE S AND MAYNARD AVE S, SW SIDE               | SDW-2751    | High     | 292303  | 774-56   | SW corner of Airport Way S/Maynard Ave S      | No ramp crossing Airport Way          | Low      | 1                            | N/A          |
| AIRPORT WAY S BETWEEN AIRPORT SB WAY S AND S ATLANTIC ST, SW SIDE        | SDW-2747    | High     | 292297  | 774-56   | NW corner of Airport Way S/S Atlantic St      | No ramp crossing Airport Way          | Low      | 1                            | N/A          |
| AIRPORT WAY S BETWEEN DIAGONAL AVE S AND S SPOKANE ST, E SIDE            | SDW-19306   | High     | 313777  | 774-56   | NE corner of Airport Way S/S Spokane St       | No ramp crossing Airport Way          | Mid      | 1                            | N/A          |
| AIRPORT WAY S BETWEEN DIAGONAL AVE S AND S SPOKANE ST, E SIDE            | SDW-19306   | Low      | 313777  | 774-56   | SE corner of Airport Way S/S Diagonal St      | No ramp crossing Airport Way          | Mid      | 1                            | N/A          |
| AIRPORT WAY S BETWEEN DIAGONAL AVE S AND S SPOKANE ST, W SIDE            | SDW-19307   | High     | 313778  | 774-56   | NW corner of Airport Way S/S Spokane St       | No ramp crossing Spokane St.          | Mid      | 1                            | N/A          |
| AIRPORT WAY S BETWEEN DIAGONAL AVE S AND S SPOKANE ST, W SIDE            | SDW-19307   | Low      | 313778  | 774-56   | SW corner of Airport Way S/S Diagonal St      | No ramp crossing Airport Way          | Mid      | 1                            | N/A          |
| AIRPORT WAY S BETWEEN MAYNARD AVE S AND AIRPORT NB N WAY S, SW SIDE      | SDW-34897   | Low      | 292301  | 774-56   | SW corner of Airport Way S/S Plummer St       | No ramp crossing Airport Way          | Low      | 1                            | N/A          |
| AIRPORT WAY S BETWEEN S ALASKA ST AND S EDMUNDS ST, E SIDE               | SDW-29933   | High     | 328375  | 886-46   | NE corner of Airport Way/Edmunds              | Ramp provided.                        | Low      | 1                            | No           |
| AIRPORT WAY S BETWEEN S ATLANTIC ST AND S MASSACHUSETTS ST, E SIDE       | SDW-2746    | High     | 292296  | 774-56   | NE corner of Airport Way S/S Massachusetts St | No ramp crossing Airport Way          | Mid      | 1                            | N/A          |
| AIRPORT WAY S BETWEEN S ATLANTIC ST AND S MASSACHUSETTS ST, W SIDE       | SDW-2745    | High     | 292295  | 774-56   | NW corner of Airport Way S/S Massachusetts St | Diagonal ramp provided.               | Low      | 0                            | Yes          |
| AIRPORT WAY S BETWEEN S ATLANTIC ST AND S MASSACHUSETTS ST, W SIDE       | SDW-2745    | Low      | 292295  | 774-56   | SW corner of Airport Way S/S Atlantic St      | No ramp crossing Airport Way          | Low      | 1                            | N/A          |
| AIRPORT WAY S BETWEEN S BAYVIEW ST AND S LANDER N ST, E SIDE             | SDW-2733    | Low      | 292277  | 774-56   | SE corner of Airport Way S/S Bayview St       | Diagonal ramp provided.               | Low      | 0                            | Yes          |

**SDOT ADA Transition Plan Appendix 5.1a: 2013 Curb Ramp Audit Prioritized Results**

| SEGMENT DESCRIPTION   | SIDEWALK ID | LOCATION | COMPKEY | PLAN NO. | DESCRIPTION  | FINDINGS   | PRIORITY | Number of Ramps to Construct | DW Provided? |
|---|-------------|----------|---------|----------|--|--|----------|------------------------------|--------------|
| AIRPORT WAY S BETWEEN S BAYVIEW ST AND S LANDER N ST, W SIDE        | SDW-36915   | Low      | 292278  | 774-56   | SW corner of Airport Way S/S Bayview St            | No ramp crossing Airport Way   | Mid      | 1                            | N/A          |
| AIRPORT WAY S BETWEEN S COLLEGE ST AND S STACY ST, E SIDE           | SDW-36916   | High     | 292281  | 774-56   | NE corner of Airport Way S/S Stacy St              | Diagonal ramp provided.  | Low      | 0                            | Yes          |
| AIRPORT WAY S BETWEEN S COLLEGE ST AND S STACY ST, E SIDE           | SDW-36916   | Low      | 292281  | 774-56   | SE corner of Airport Way S/S College St            | Diagonal ramp provided.  | Low      | 0                            | Yes          |
| AIRPORT WAY S BETWEEN S COLLEGE ST AND S STACY ST, W SIDE           | SDW-2736    | High     | 292282  | 774-56   | NW corner of Airport Way S/S Stacy St              | Diagonal ramp provided.  | Low      | 0                            | Yes          |
| AIRPORT WAY S BETWEEN S COLLEGE ST AND S STACY ST, W SIDE           | SDW-2736    | Low      | 292282  | 774-56   | SW corner of Airport Way S/S College St            | No ramp crossing Airport Way   | Mid      | 1                            | N/A          |
| AIRPORT WAY S BETWEEN S FOREST ST AND S STEVENS ST, E SIDE          | SDW-23431   | High     | 317661  | 774-56   | NE corner of Airport Way S/S Stevens St            | Diagonal ramp provided.  | Low      | 0                            | Yes          |
| AIRPORT WAY S BETWEEN S FOREST ST AND S STEVENS ST, W SIDE          | SDW-21048   | High     | 317899  | 774-56   | NW corner of Airport Way S/S Stevens St            | No ramp crossing Airport Way   | Mid      | 1                            | N/A          |
| AIRPORT WAY S BETWEEN S HARDY ST AND S OTHELLO ST, SW SIDE          | SDW-31734   | Low      | 329051  | 774-130  | SW corner of Airport Way S/S Hardy St              | Companion ramp not installed   | High     | 1                            | N/A          |
| AIRPORT WAY S BETWEEN S HILL ST AND S WALKER N ST, E SIDE           | SDW-27340   | High     | 292287  | 774-56   | NE corner of Airport Way S/S Walker St, North side | No ramp crossing Airport Way   | Mid      | 1                            | N/A          |
| AIRPORT WAY S BETWEEN S HILL ST AND S WALKER N ST, E SIDE           | SDW-2740    | Low      | 292287  | 774-56   | SE corner of Airport Way S/S Hill St               | Diagonal ramp provided.  | Low      | 0                            | Yes          |
| AIRPORT WAY S BETWEEN S HILL ST AND S WALKER N ST, W SIDE           | SDW-34893   | High     | 292288  | 774-56   | NW corner of Airport Way S/S Walker St, North side | Diagonal ramp provided.  | Low      | 0                            | Yes          |
| AIRPORT WAY S BETWEEN S HILL ST AND S WALKER N ST, W SIDE           | SDW-34893   | Low      | 292288  | 774-56   | SW corner of Airport Way S/S Hill St               | No ramp crossing Airport Way   | Mid      | 1                            | N/A          |
| AIRPORT WAY S BETWEEN S HINDS ST AND DIAGONAL AVE S, SE SIDE        | SDW-23308   | High     | 317654  | 774-56   | NE corner of Airport Way S/S Diagonal St           | No ramp crossing Airport Way   | Mid      | 1                            | N/A          |
| AIRPORT WAY S BETWEEN S HOGGATE SR ST AND S PLUM ST, E SIDE         | SDW-2742    | High     | 292290  | 774-56   | NE corner of Airport Way S/S Plum St               | Diagonal ramp provided.  | Low      | 0                            | Yes          |
| AIRPORT WAY S BETWEEN S HOGGATE SR ST AND S PLUM ST, W SIDE         | SDW-34894   | High     | 292291  | 774-56   | NW corner of Airport Way S/S Plum St               | No ramp crossing Airport Way   | Mid      | 1                            | N/A          |
| AIRPORT WAY S BETWEEN S LANDER N ST AND S LANDER S ST, E SIDE       | SDW-41778   | High     | 313538  | 774-56   | NE corner of Airport Way S/S Lander St, South side | Diagonal ramp provided.  | Low      | 0                            | Yes          |
| AIRPORT WAY S BETWEEN S LANDER N ST AND S LANDER S ST, W SIDE       | SDW-21650   | High     | 313539  | 774-56   | NW corner of Airport Way S/S Lander St, South side | Diagonal ramp provided.  | Low      | 1                            | Yes          |
| AIRPORT WAY S BETWEEN S LANDER S ST AND S FOREST ST, E SIDE         | SDW-41161   | Low      | 317900  | 774-56   | SE corner of Airport Way S/S Lander St, South side | Diagonal ramp provided.  | Low      | 0                            | Yes          |
| AIRPORT WAY S BETWEEN S LANDER S ST AND S FOREST ST, W SIDE         | SDW-21651   | Low      | 313540  | 774-56   | SW corner of Airport Way S/S Lander St, South side | Diagonal ramp provided.  | Low      | 0                            | Yes          |
| AIRPORT WAY S BETWEEN S MASSACHUSETTS ST AND S HOGGATE N ST, E SIDE | SDW-2744    | Low      | 292293  | 774-56   | SE corner of Airport Way S/S Massachusetts St      | No ramp crossing Airport Way   | Mid      | 1                            | N/A          |
| AIRPORT WAY S BETWEEN S MASSACHUSETTS ST AND S HOGGATE N ST, W SIDE | SDW-34895   | Low      | 292294  | 774-56   | SW corner of Airport Way S/S Massachusetts St      | Diagonal ramp provided.  | Low      | 0                            | Yes          |
| AIRPORT WAY S BETWEEN S PLUM ST AND S HILL ST, E SIDE               | SDW-2741    | High     | 292289  | 774-56   | NE corner of Airport Way S/S Hill St               | Diagonal ramp provided.  | Low      | 0                            | Yes          |
| AIRPORT WAY S BETWEEN S PLUM ST AND S HILL ST, E SIDE               | SDW-2741    | Low      | 292289  | 774-56   | SE corner of Airport Way S/S Plum St               | Diagonal ramp provided.  | Low      | 0                            | Yes          |
| AIRPORT WAY S BETWEEN S PLUM ST AND S HILL ST, W SIDE               | SDW-36050   | High     | 333722  | 774-56   | NW corner of Airport Way S/S Hill St               | No ramp crossing Airport Way   | Mid      | 1                            | N/A          |
| AIRPORT WAY S BETWEEN S PLUM ST AND S HILL ST, W SIDE               | SDW-36050   | Low      | 333722  | 774-56   | SW corner of Airport Way S/S Plum St               | No ramp crossing Airport Way   | Mid      | 1                            | N/A          |
| AIRPORT WAY S BETWEEN S SPOKANE ST AND S COURT ST, E SIDE           | SDW-29952   | Low      | 328397  | 774-56   | SE corner of Airport Way S/S Spokane St            | No ramp crossing Airport Way   | Mid      | 1                            | N/A          |
| AIRPORT WAY S BETWEEN S SPOKANE ST AND S COURT ST, W SIDE           | SDW-42233   | Low      | 328398  | 774-56   | SW corner of Airport Way S/S Spokane St            | No ramp crossing Spokane St.   | Mid      | 1                            | N/A          |
| AIRPORT WAY S BETWEEN S STACY ST AND S BAYVIEW ST, E SIDE           | SDW-2734    | High     | 292279  | 774-56   | NE corner of Airport Way S/S Bayview St            | Diagonal ramp provided.  | Low      | 0                            | Yes          |
| AIRPORT WAY S BETWEEN S STACY ST AND S BAYVIEW ST, E SIDE           | SDW-2734    | Low      | 292279  | 774-56   | SE corner of Airport Way S/S Stacy St              | Diagonal ramp provided.  | Low      | 0                            | Yes          |
| AIRPORT WAY S BETWEEN S STACY ST AND S BAYVIEW ST, W SIDE           | SDW-2735    | Low      | 292280  | 774-56   | SW corner of Airport Way S/S Stacy St              | Diagonal ramp provided.  | Low      | 0                            | Yes          |
| AIRPORT WAY S BETWEEN S STACY ST AND S BAYVIEW ST, W SIDE           | SDW-2735    | High     | 292280  | 774-56   | NW corner of Airport Way S/S Bayview St            | No ramp crossing Airport Way   | Mid      | 1                            | N/A          |
| AIRPORT WAY S BETWEEN S STEVENS ST AND S HANFORD ST, E SIDE         | SDW-23429   | Low      | 317659  | 774-56   | SE corner of Airport Way S/S Stevens St            | Diagonal ramp provided.  | Low      | 0                            | Yes          |
| AIRPORT WAY S BETWEEN S STEVENS ST AND S HANFORD ST, W SIDE         | SDW-23430   | Low      | 317660  | 774-56   | SW corner of Airport Way S/S Stevens St            | No ramp crossing Airport Way   | Mid      | 1                            | N/A          |
| AIRPORT WAY S BETWEEN S WALKER N ST AND S WALKER S ST, E SIDE       | SDW-2738    | High     | 292285  | 774-56   | NE corner of Airport Way S/S Walker St, South side | Diagonal ramp provided.  | Low      | 0                            | Yes          |
| AIRPORT WAY S BETWEEN S WALKER N ST AND S WALKER S ST, E SIDE       | SDW-2738    | Low      | 292285  | 774-56   | SE corner of Airport Way S/S Walker St, North side | No ramp crossing Airport Way   | Mid      | 1                            | N/A          |
| AIRPORT WAY S BETWEEN S WALKER N ST AND S WALKER S ST, W SIDE       | SDW-2739    | Low      | 292286  | 774-56   | SW corner of Airport Way S/S Walker St, North side | Diagonal ramp provided.  | Low      | 0                            | Yes          |
| AIRPORT WAY S BETWEEN S WALKER N ST AND S WALKER S ST, W SIDE       | SDW-2739    | High     | 292286  | 774-56   | NW corner of Airport Way S/S Walker St, South side | No ramp crossing Airport Way   | Mid      | 1                            | N/A          |
| AIRPORT WAY S BETWEEN S WALKER S ST AND S COLLEGE ST, E SIDE        | SDW-2737    | High     | 292283  | 774-56   | NE corner of Airport Way S/S College St            | Diagonal ramp provided.  | Low      | 0                            | Yes          |
| AIRPORT WAY S BETWEEN S WALKER S ST AND S COLLEGE ST, E SIDE        | SDW-2737    | Low      | 292283  | 774-56   | SE corner of Airport Way S/S Walker St, South side | Diagonal ramp provided.  | Low      | 0                            | Yes          |
| AIRPORT WAY S BETWEEN S WALKER S ST AND S COLLEGE ST, W SIDE        | SDW-36917   | High     | 292284  | 774-56   | NW corner of Airport Way S/S College St            | No ramp crossing Airport Way   | Mid      | 1                            | N/A          |
| AIRPORT WAY S BETWEEN S WALKER S ST AND S COLLEGE ST, W SIDE        | SDW-36917   | Low      | 292284  | 774-56   | SW corner of Airport Way S/S Walker St, South side | No ramp crossing Airport Way   | Mid      | 1                            | N/A          |
| ALASKAN E RDWY WAY BETWEEN UNION ST AND ALASKAN WAY, W SIDE         | SDW-2668    | Low      | 292539  | 774-67   | NE corner of Alaskan Way/Union St                  | No curb present  | Low      | 1                            | No           |
| ALASKAN E RDWY WAY BETWEEN UNION ST AND ALASKAN WAY, W SIDE         | SDW-2668    | Low      | 292539  | 774-67   | NE corner of Alaskan Way/Union St                  | No curb present  | Low      | 1                            | No           |
| ALASKAN E RDWY WAY BETWEEN UNIVERSITY ST AND UNION ST, SW SIDE      | SDW-2670    | Low      | 292542  | 882-69   | NE corner of Alaskan Way/University St             | Ramp provided  | No       | 0                            | Yes          |
| ALASKAN WAY BETWEEN CLAY ST AND BROAD ST, NE SIDE                   | SDW-2681    | Low      | 292557  | 774-67   | NE corner of Alaskan Way/ Clay St                  | No ramp provided crossing Clay St  | High     | 1                            | N/A          |
| ALASKAN WAY BETWEEN PIKE ST AND PINE ST, NE SIDE                    | SDW-3125    | High     | 292325  | 774-67   | SE corner of Alaskan Way/Pine St                   | Ramp provided  | Low      | 1                            | No           |
| ALASKAN WAY BETWEEN PIKE ST AND PINE ST, SW SIDE                    | SDW-36175   | Low      | 292324  | 774-67   | S corner of Alaskan Way/Pike St                    | No street crossing   | No       | 0                            | No           |
| ALASKAN WAY BETWEEN PINE ST AND VIRGINIA ST, NE SIDE                | SDW-3124    | Low      | 292323  | 774-67   | NE corner of Alaskan Way/Pine St                   | Ramp provided  | Low      | 1                            | No           |
| ALASKAN WAY BETWEEN PINE ST AND VIRGINIA ST, SW SIDE                | SDW-3123    | Low      | 292322  | 774-71   | W side of Alaskan Way/Pine St                      | There may not be ramps but there appears to be no good/safe place to provide a crossing. | Low      | 1                            | N/A          |
| ALASKAN WAY BETWEEN SENECA ST AND UNIVERSITY ST, NE SIDE            | SDW-2982    | High     | 292493  | 882-69   | SE corner of Alaskan Way/University St             | Ramp provided  | No       | 0                            | Yes          |
| ALASKAN WAY BETWEEN SENECA ST AND UNIVERSITY ST, NE SIDE            | SDW-2982    | Low      | 292493  | 774-67   | NE corner of Alaskan Way/Seneca St                 | Ramp provided  | No       | 0                            | Yes          |
| ALASKAN WAY BETWEEN SPRING ST AND SENECA ST, NE SIDE                | SDW-2983    | High     | 292495  | 774-67   | SE corner of Alaskan Way/Seneca St                 | Ramp provided  | No       | 0                            | Yes          |
| ALASKAN WAY BETWEEN VINE ST AND CLAY ST, NE SIDE                    | SDW-2682    | High     | 292559  | 774-67   | SE corner of Alaskan Way/ Clay St                  | No ramp provided crossing Clay St  | High     | 1                            | N/A          |
| ALASKAN WAY BETWEEN VINE ST AND CLAY ST, NE SIDE                    | SDW-2682    | Low      | 292559  | 774-67   | NE corner of Alaskan Way/ Vine St                  | No ramp provided crossing Vine St  | High     | 1                            | N/A          |
| ALASKAN WAY BETWEEN WALL ST AND VINE ST, NE SIDE                    | SDW-2684    | High     | 292561  | 774-67   | SE corner of Alaskan Way/ Vine St                  | Ramp provided  | Low      | 1                            | No           |
| ALKI AVE SW BETWEEN 59TH AVE SW AND 60TH AVE SW, NW SIDE            | SDW-26973   | High     | 318965  | 886-53   | NE corner of 60th/Alki                             | Not triggered by the scope of work   | No       | 0                            | No           |
| ALKI AVE SW BETWEEN 60TH AVE SW AND 61ST AVE SW, N SIDE             | SDW-26972   | Low      | 318964  | 886-53   | NW corner of 60th/Alki                             | Not triggered by the scope of work   | No       | 0                            | No           |
| ALOHA ST BETWEEN FAIRVIEW AVE N AND MINOR AVE N, NE SIDE            | SDW-11097   | High     | 301470  | 777-457  | NW corner of Aloha St/Minor Ave N                  | No crossing provided at T-intersection. (provide at least one)                           | Mid      | 1                            | N/A          |
| ALOHA ST BETWEEN FAIRVIEW AVE N AND MINOR AVE N, NE SIDE            | SDW-11097   | High     | 301470  | 774-192  | NW corner of Aloha St/Minor Ave N                  | not triggered by the scope of work   | No       | 0                            | N/A          |

**SDOT ADA Transition Plan Appendix 5.1a: 2013 Curb Ramp Audit Prioritized Results**

| SEGMENT DESCRIPTION   | SIDEWALK ID | LOCATION | COMPKEY | PLAN NO. | DESCRIPTION  | FINDINGS   | PRIORITY | Number of Ramps to Construct | DW Provided? |
|---|-------------|----------|---------|----------|--|--|----------|------------------------------|--------------|
| ALOHA ST BETWEEN FAIRVIEW AVE N AND MINOR AVE N, SW SIDE                | SDW-11096   | High     | 301469  | 777-457  | SW corner of Aloha St/Minor Ave N                                    | Ramp provided  | Low      | 0                            | No           |
| ALOHA ST BETWEEN FAIRVIEW AVE N AND MINOR AVE N, SW SIDE                | SDW-11096   | High     | 301469  | 774-192  | SW corner of Aloha St/Minor Ave N                                    | E facing ramp found  | Low      | 1                            | No           |
| ALOHA ST BETWEEN MINOR AVE N AND YALE AVE N, N SIDE                     | SDW-11095   | Low      | 301468  | 777-457  | NE corner of Aloha St/Minor Ave N                                    | Companion ramp not installed.<br>No S facing ramp found, may not be good place to provide a crossing | High     | 1                            | N/A          |
| ALOHA ST BETWEEN MINOR AVE N AND YALE AVE N, N SIDE                     | SDW-11095   | Low      | 301468  | 774-192  | NE corner of Aloha St/Minor Ave N                                    | provide a crossing   | Low      | 0                            | N/A          |
| ALOHA ST BETWEEN MINOR AVE N AND YALE AVE N, S SIDE                     | SDW-11094   | Low      | 301467  | 774-192  | SE corner of Aloha St/Minor Ave N                                    | W facing ramp provided   | Low      | 0                            | No           |
| ALOHA ST BETWEEN MINOR AVE N AND YALE AVE N, S SIDE                     | SDW-11094   | Low      | 301467  | 777-457  | SE corner of Aloha St/Minor Ave N                                    | Ramp provided  | Low      | 1                            | No           |
| ALOHA ST BETWEEN YALE AVE N AND EASTLAKE AVE E, N SIDE                  | SDW-11093   | High     | 301466  | 774-116  | NW corner of Eastlake Ave E/Aloha St                                 | E facing ramp found, no violation  | No       | 1                            | Yes          |
| ALOHA ST BETWEEN YALE AVE N AND EASTLAKE AVE E, S SIDE                  | SDW-38624   | High     | 300513  | 889-37   | SW corner of Eastlake Ave E/Aloha St                                 | No E/W crosswalk present<br>No E facing ramp found, already one crossing provided at T-intersection  | Low      | 0                            | N/A          |
| ALOHA ST BETWEEN YALE AVE N AND EASTLAKE AVE E, S SIDE                  | SDW-38624   | High     | 300513  | 774-116  | SW corner of Eastlake Ave E/Aloha St                                 | at T-intersection  | Low      | 1                            | N/A          |
| ARAPAHOE PL W BETWEEN W DRAVUS ST AND W PROSPER ST, E SIDE              | SDW-4969    | Low      | 298525  | 776-247  | NE corner of Arapahoe/Dravus   | Diagonal ramp provided.  | Low      | 1                            | Yes          |
| ASHWORTH AVE N BETWEEN DEAD END 4 AND N 128TH ST, W SIDE                | SDW-35050   | High     | 332549  | 777-449  | SW corner of Ashworth Ave N/N 128th St                               | No opposing sidewalk   | No       | 0                            | N/A          |
| ASHWORTH AVE N BETWEEN N 40TH ST AND N 41ST ST, E SIDE                  | SDW-3077    | Low      | 292699  | 774-116  | NE corner of N 40th St/Ashworth Ave N                                | No S facing ramp found   | High     | 1                            | N/A          |
| ASHWORTH AVE N BETWEEN N 40TH ST AND N 41ST ST, W SIDE                  | SDW-3076    | Low      | 292698  | 774-116  | NW corner of N 40th St/Ashworth Ave N                                | No S facing ramp found   | High     | 1                            | N/A          |
| ASHWORTH AVE N BETWEEN N DOROTHY PL AND N 40TH ST, E SIDE               | SDW-3079    | High     | 292701  | 774-116  | SE corner of N 40th St/Ashworth Ave N                                | No N facing ramp found   | High     | 1                            | N/A          |
| ASHWORTH AVE N BETWEEN N DOROTHY PL AND N 40TH ST, W SIDE               | SDW-3078    | High     | 292700  | 774-116  | SW corner of N 40th St/Ashworth Ave N                                | No N facing ramp found   | High     | 1                            | N/A          |
| AURORA AVE N BETWEEN GREEN LAKE DR N AND N 84TH ST, E SIDE              | SDW-14313   | Low      | 306284  | 883-16   | NE corner Aurora/83rd  | There is a ramp but it does not align with crosswalk   | Low      | 1                            | No           |
| AURORA AVE N BETWEEN N 125TH ST AND N 127TH ST, E SIDE                  | SDW-33766   | Low      | 329977  | 870-286  | NE corner of N 125th St/Aurora Ave N                                 | Ramp provided  | No       | 0                            | Yes          |
| AURORA AVE N BETWEEN N 40TH ST AND N 41ST ST, E SIDE                    | SDW-3274    | High     | 292749  | 888-3    | SE corner of N 41st St/Aurora Ave N                                  | Plan not constructed.  | No       | 0                            | N/A          |
| AURORA AVE N BETWEEN N 41ST ST AND N 42ND ST, E SIDE                    | SDW-3272    | Low      | 292747  | 888-3    | NE corner of N 41st St/Aurora Ave N                                  | Plan not constructed.  | No       | 0                            | N/A          |
| AURORA AVE N BETWEEN N 49TH ST AND N 50 UPPER ST, E SIDE                | SDW-36171   | High     | 292725  | 774-165  | SE corner of N 50th St/Aurora Ave N                                  | not triggered by the scope of work   | No       | 0                            | N/A          |
| AURORA AVE N BETWEEN N 49TH ST AND N 50 UPPER ST, W SIDE                | SDW-3096    | High     | 292724  | 774-165  | SW corner of N 50th St/Aurora Ave N                                  | not triggered by the scope of work   | No       | 0                            | N/A          |
| AURORA AVE N BETWEEN N 50 UPPER ST AND N 59TH ST, E SIDE                | SDW-3095    | Low      | 292723  | 774-165  | NE corner of N 50th St/Aurora Ave N                                  | not triggered by the scope of work   | No       | 0                            | N/A          |
| AURORA AVE N BETWEEN N 50 UPPER ST AND N 59TH ST, E SIDE                | SDW-3095    | Low      | 292723  | 774-165  | NE corner of N 50th St/Aurora Ave N                                  | not triggered by the scope of work   | No       | 0                            | N/A          |
| AURORA AVE N BETWEEN N 50 UPPER ST AND N 59TH ST, W SIDE                | SDW-3094    | Low      | 292722  | 774-165  | NW corner of N 50th St/Aurora Ave N                                  | not triggered by the scope of work   | No       | 0                            | N/A          |
| AURORA AVE N BETWEEN N 50 UPPER ST AND N 59TH ST, W SIDE                | SDW-3094    | Low      | 292722  | 774-165  | NW corner of N 50th St/Aurora Ave N                                  | not triggered by the scope of work   | No       | 0                            | N/A          |
| AURORA AVE N BETWEEN N 82ND ST AND GREEN LAKE DR N, E SIDE              | SDW-14314   | High     | 306285  | 883-16   | SE corner of Aurora/83rd   | Diagonal ramp provided.  | Low      | 1                            | No           |
| AURORA AVE N BETWEEN ROOSEVELT WAY N AND N 145TH ST, E SIDE             | SDW-45120   | High     | 332561  | 774-296  | SE corner of N 145th St/Aurora Ave N                                 | Ramp provided.   | No       | 0                            | Yes          |
| AURORA AVE N BETWEEN ROOSEVELT WAY N AND N 145TH ST, W SIDE             | SDW-35063   | High     | 332563  | 774-296  | SW corner of N 145th St/Aurora Ave N<br>SE corner of Jacobsen/Autumn | Ramp provided.<br>No crossing provided at T-intersection. (provide at least one)                     | No       | 0                            | Yes          |
| AUTUMN LN SW BETWEEN SW HUDSON ST AND DEAD END, E SIDE                  | SDW-30922   | Low      | 327793  | 777-603  | SW corner of Jacobsen/Autumn   | No crossing provided at T-intersection. (provide at least one)                                       | Mid      | 1                            | N/A          |
| AUTUMN LN SW BETWEEN SW HUDSON ST AND DEAD END, W SIDE                  | SDW-44551   | Low      | 327794  | 777-603  | SW corner of Jacobsen/Autumn   | No crossing provided at T-intersection. (provide at least one)                                       | Mid      | 1                            | N/A          |
| BAGLEY AVE N BETWEEN N 39TH ST AND N 40TH ST, E SIDE                    | SDW-3297    | High     | 292778  | 774-116  | SE corner of N 40th St/Bagley Ave N                                  | No N facing ramp found   | High     | 1                            | N/A          |
| BAGLEY AVE N BETWEEN N 39TH ST AND N 40TH ST, W SIDE                    | SDW-3296    | High     | 292777  | 774-116  | SW corner of N 40th St/Bagley Ave N                                  | No N facing ramp found   | High     | 1                            | N/A          |
| BAGLEY AVE N BETWEEN N 40TH ST AND N 41ST ST, E SIDE                    | SDW-3295    | Low      | 292776  | 774-116  | NE corner of N 40th St/Bagley Ave N                                  | No S facing ramp found   | High     | 1                            | N/A          |
| BAGLEY AVE N BETWEEN N 40TH ST AND N 41ST ST, W SIDE                    | SDW-36215   | Low      | 292775  | 774-116  | NW corner of N 40th St/Bagley Ave N                                  | No S facing ramp found   | High     | 1                            | N/A          |
| BAGLEY AVE N BETWEEN N 77TH ST AND N 80TH E ST, E SIDE                  | SDW-36237   | High     | 330544  | 776-145  | SE corner of Bagley Ave N/N 80th St, East side                       | No ramp provided crossing N 80th St  | High     | 1                            | N/A          |
| BAGLEY AVE N BETWEEN N 77TH ST AND N 80TH E ST, E SIDE                  | SDW-36237   | High     | 330544  | 890-16   | SE corner of N 80th St/Bagley Ave N                                  | Not triggered.   | No       | 0                            | N/A          |
| BAGLEY AVE N BETWEEN N 77TH ST AND N 80TH E ST, W SIDE                  | SDW-36236   | High     | 330543  | 890-16   | SW corner of N 80th St/Bagley Ave N                                  | Not triggered.   | No       | 0                            | N/A          |
| BAGLEY AVE N BETWEEN N 80TH W ST AND N 82ND ST, E SIDE                  | SDW-15465   | Low      | 305607  | 890-16   | NE corner of N 80th St/Bagley Ave N                                  | Not triggered.   | No       | 0                            | N/A          |
| BAGLEY AVE N BETWEEN N 80TH W ST AND N 82ND ST, W SIDE                  | SDW-15464   | Low      | 305606  | 776-145  | NW corner of Bagley Ave N/N 80th St, West side                       | No ramp provided crossing N 80th St  | High     | 1                            | N/A          |
| BALLARD AVE NW BETWEEN 22ND AVE NW AND NW MARKET ST, NE SIDE            | SDW-36176   | Low      | 292327  | 774-551  | NW corner of 22nd Ave NW/Ballard Ave NW                              | Ramp provided.   | Low      | 1                            | No           |
| BALLARD AVE NW BETWEEN NW 48TH ST AND NW DOCK PL, NE SIDE               | SDW-3134    | High     | 292337  | 774-551  | SE corner of NW Dock Pl/Ballard Ave NW                               | Diagonal ramp provided.  | Low      | 1                            | Yes          |
| BALLARD AVE NW BETWEEN NW DOCK PL AND NW IONE PL, NE SIDE               | SDW-3132    | High     | 292335  | 774-551  | SE corner of NW Ione Pl/Ballard Ave NW                               | No ramp crossing Ione Pl.  | High     | 1                            | N/A          |
| BALLARD AVE NW BETWEEN NW DOCK PL AND NW IONE PL, NE SIDE               | SDW-3132    | Low      | 292335  | 774-551  | NE corner of NW Dock Pl/Ballard Ave NW                               | Diagonal ramp provided.  | Low      | 1                            | Yes          |
| BALLARD AVE NW BETWEEN NW IONE PL AND 20TH AVE NW, NE SIDE              | SDW-3131    | Low      | 292333  | 774-551  | NE corner of NW Ione Pl/Ballard Ave NW                               | Diagonal ramp provided.  | Low      | 0                            | Yes          |
| BALLARD AVE NW BETWEEN NW VERNON PL AND 22ND AVE NW, NE SIDE            | SDW-3128    | High     | 292329  | 774-551  | NE corner of 22nd Ave NW/Ballard Ave NW                              | Ramp provided.   | Low      | 1                            | No           |
| BANNER WAY NE BETWEEN 5TH AVE NE AND 4TH AVE NE, NE SIDE                | SDW-16768   | Low      | 307529  | 774-116  | NW corner of 5th Ave NE/NE 78th St                                   | No E facing ramp found   | High     | 1                            | N/A          |
| BANNER WAY NE BETWEEN 5TH AVE NE AND 4TH AVE NE, NE SIDE                | SDW-16768   | Low      | 307529  | 774-116  | SW corner of 5th Ave NE/NE 78th St                                   | not triggered by the scope of work   | No       | 0                            | N/A          |
| BATTERY ST BETWEEN 1ST AVE AND 2ND AVE, NW SIDE                         | SDW-1775    | Low      | 291268  | 879-72   | N corner of 1st Ave/Battery St                                       | No ramp provided crossing 1st Ave  | High     | 1                            | N/A          |
| BATTERY ST BETWEEN 4TH AVE AND 5TH AVE, NW SIDE                         | SDW-3161    | Low      | 292370  | 884-12   | N corner of 4th Ave/Battery St                                       | All ramps present.   | No       | 0                            | Yes          |
| BATTERY ST BETWEEN ELLIOTT AVE AND WESTERN AVE, NW SIDE                 | SDW-2421    | High     | 291879  | 774-86   | W corner of Western/Battery  | Diagonal ramp provided.  | Low      | 1                            | No           |
| BATTERY ST BETWEEN ELLIOTT AVE AND WESTERN AVE, SE SIDE                 | SDW-2023    | High     | 291271  | 774-86   | S corner of Western/Battery  | No ramp provided crossing Western  | High     | 1                            | N/A          |
| BATTERY ST BETWEEN WESTERN AVE AND 1ST AVE, NW SIDE                     | SDW-2022    | Low      | 291270  | 774-86   | N corner of Western/Battery  | Diagonal ramp provided.  | Low      | 1                            | No           |
| BATTERY ST BETWEEN WESTERN AVE AND 1ST AVE, SE SIDE                     | SDW-2021    | High     | 291269  | 879-72   | S corner of 1st Ave/Battery St                                       | No ramp provided crossing 1st Ave  | High     | 1                            | N/A          |
| BATTERY ST TUN OFF RP BETWEEN ALASKAN WY VI SB AND WESTERN AVE, SE SIDE | SDW-3154    | High     | 292363  | 774-86   | E corner of Western/Battery  | Diagonal ramp provided.  | Low      | 1                            | No           |
| BAY ST BETWEEN WESTERN AVE AND 1ST AVE, NW SIDE                         | SDW-35064   | Low      | 332564  | 880-29   | N corner of Western/Bay  | Ramp provided.   | No       | 0                            | Yes          |
| BAY ST BETWEEN WESTERN AVE AND 1ST AVE, NW SIDE                         | SDW-35064   | Low      | 332564  | 774-86   | N corner of Western/Bay  | Ramp provided.   | No       | 0                            | Yes          |

**SDOT ADA Transition Plan Appendix 5.1a: 2013 Curb Ramp Audit Prioritized Results**

| SEGMENT DESCRIPTION   | SIDEWALK ID | LOCATION | COMPKEY | PLAN NO. | DESCRIPTION                               | FINDINGS   | PRIORITY | Number of Ramps to Construct | DW Provided? |
|---|-------------|----------|---------|----------|---|--|----------|------------------------------|--------------|
| BAY ST BETWEEN WESTERN AVE AND 1ST AVE, SE SIDE                   | SDW-3146    | Low      | 292354  | 774-86   | E corner of Western/Bay                   | No ramp visible.   | Low      | 0                            | N/A          |
| BAY ST BETWEEN WESTERN AVE AND 1ST AVE, SE SIDE                   | SDW-3146    | Low      | 292354  | 880-29   | E corner of Western/Bay                   | No ramp visible.   | Low      | 1                            | N/A          |
| BAY ST BETWEEN WESTERN AVE AND 1ST AVE, SE SIDE                   | SDW-3147    | Low      | 292355  | 774-318  | SE corner of Western Ave/Bay St           | No ramp provided crossing Western.                             | High     | 1                            | N/A          |
| BEACH DR SW BETWEEN 64TH AVE SW AND 63RD AVE SW, NE SIDE          | SDW-23634   | Low      | 322128  | 883-50   | NE corner of 64th Ave SW/Beach Dr SW      | Ramp provided  | Low      | 1                            | No           |
| BEACH DR SW BETWEEN 64TH AVE SW AND 63RD AVE SW, SW SIDE          | SDW-23633   | Low      | 322127  | 883-50   | SE corner of 64th Ave SW/Beach Dr SW      | Ramp provided  | Low      | 1                            | No           |
| BEACH DR SW BETWEEN ATLAS PL SW AND 48TH AVE SW, E SIDE           | SDW-23637   | Low      | 322131  | 777-596  | SE corner of Beach Drive/Atlas            | No opposing sidewalk   | No       | 0                            | N/A          |
| BEACH DR SW BETWEEN BENTON PL SW AND 64TH AVE SW, NE SIDE         | SDW-26983   | High     | 318979  | 883-50   | NW corner of 64th Ave SW/Beach Dr SW      | Diagonal ramp provided.  | Low      | 1                            | No           |
| BEACH DR SW BETWEEN BENTON PL SW AND 64TH AVE SW, SW SIDE         | SDW-44169   | High     | 318978  | 883-50   | SW corner of 64th Ave SW/Beach Dr SW      | One crossing is provided at T-intersection                     | Low      | 1                            | N/A          |
| BEACH DR SW BETWEEN SW ANGELINE ST AND SW EDMUNDS ST, NE SIDE     | SDW-43010   | Low      | 322144  | 774-91   | SE corner of Beach Dr SW/SW Angeline St   | No ramp provided crossing SW Angeline St                       | High     | 1                            | N/A          |
| BEACH DR SW BETWEEN SW ANGELINE ST AND SW EDMUNDS ST, NE SIDE     | SDW-43010   | High     | 322144  | 774-91   | NE corner of Beach Dr SW/SW Edmunds St    | Diagonal ramp provided.  | Low      | 1                            | Yes          |
| BEACH DR SW BETWEEN SW ANGELINE ST AND SW EDMUNDS ST, SW SIDE     | SDW-23648   | High     | 322143  | 774-91   | NW corner of Beach Dr SW/SW Edmunds St    | One crossing is provided at T-intersection                     | Low      | 1                            | N/A          |
| BEACH DR SW BETWEEN SW ANGELINE ST AND SW EDMUNDS ST, SW SIDE     | SDW-23648   | Low      | 322143  | 774-91   | SW corner of Beach Dr SW/SW Angeline St   | No crossing provided at T-intersection. (provide at least one) | Mid      | 1                            | N/A          |
| BEACH DR SW BETWEEN SW BEACH DRIVE TER AND SW CANADA DR, NE SIDE  | SDW-23646   | High     | 322140  | 774-91   | NE corner of Beach Dr SW/SW Canada Dr     | No ramp provided crossing Beach Dr SW                          | High     | 1                            | N/A          |
| BEACH DR SW BETWEEN SW BEACH DRIVE TER AND SW CANADA DR, NE SIDE  | SDW-23646   | Low      | 322140  | 774-91   | SE corner of Beach Dr SW/SW Beach Terr    | No ramp provided crossing SW Beach Drive Terrace               | High     | 1                            | N/A          |
| BEACH DR SW BETWEEN SW BEACH DRIVE TER AND SW CANADA DR, SW SIDE  | SDW-23645   | High     | 322139  | 774-91   | NW corner of Beach Dr SW/SW Canada Dr     | No ramp provided crossing Beach Dr SW                          | High     | 1                            | N/A          |
| BEACH DR SW BETWEEN SW BEACH DRIVE TER AND SW CANADA DR, SW SIDE  | SDW-23645   | Low      | 322139  | 774-91   | SW corner of Beach Dr SW/SW Beach Terr    | No crossing provided at T-intersection. (provide at least one) | Mid      | 1                            | N/A          |
| BEACH DR SW BETWEEN SW EDMUNDS ST AND SW BEACH DRIVE TER, NE SIDE | SDW-23647   | High     | 322142  | 774-91   | NE corner of Beach Dr SW/SW Beach Terr    | No ramp provided crossing SW Beach Drive Terrace               | High     | 1                            | N/A          |
| BEACH DR SW BETWEEN SW EDMUNDS ST AND SW BEACH DRIVE TER, NE SIDE | SDW-23647   | Low      | 322142  | 774-91   | SE corner of Beach Dr SW/SW Edmunds St    | Diagonal ramp provided.  | Low      | 1                            | Yes          |
| BEACH DR SW BETWEEN SW EDMUNDS ST AND SW BEACH DRIVE TER, SW SIDE | SDW-43009   | High     | 322141  | 774-91   | NW corner of Beach Dr SW/SW Beach Terr    | No crossing provided at T-intersection. (provide at least one) | Mid      | 1                            | N/A          |
| BEACH DR SW BETWEEN SW EDMUNDS ST AND SW BEACH DRIVE TER, SW SIDE | SDW-43009   | Low      | 322141  | 774-91   | SW corner of Beach Dr SW/SW Edmunds St    | Ramp provided  | No       | 0                            | Yes          |
| BEACH DR SW BETWEEN SW JACOBSEN RD AND SW ANGELINE ST, NE SIDE    | SDW-23650   | High     | 322146  | 774-91   | NE corner of Beach Dr SW/SW Angeline St   | No ramp provided crossing SW Angeline St                       | High     | 1                            | N/A          |
| BEACH DR SW BETWEEN SW JACOBSEN RD AND SW ANGELINE ST, NE SIDE    | SDW-23650   | Low      | 322146  | 777-603  | SE corner of Jacobsen/Beach Drive         | Diagonal ramp provided.  | Low      | 0                            | Yes          |
| BEACH DR SW BETWEEN SW JACOBSEN RD AND SW ANGELINE ST, NE SIDE    | SDW-23650   | Low      | 322146  | 774-91   | SE corner of Beach Dr SW/SW Jacobsen Rd   | Diagonal ramp provided.  | Low      | 1                            | Yes          |
| BEACH DR SW BETWEEN SW JACOBSEN RD AND SW ANGELINE ST, SW SIDE    | SDW-23649   | Low      | 322145  | 777-603  | SW corner of Jacobsen/Beach Drive         | Companion ramp not installed                                   | Mid      | 0                            | N/A          |
| BEACH DR SW BETWEEN SW JACOBSEN RD AND SW ANGELINE ST, SW SIDE    | SDW-23649   | High     | 322145  | 774-91   | NW corner of Beach Dr SW/SW Angeline St   | No crossing provided at T-intersection. (provide at least one) | Mid      | 1                            | N/A          |
| BEACH DR SW BETWEEN SW JACOBSEN RD AND SW ANGELINE ST, SW SIDE    | SDW-23649   | Low      | 322145  | 774-91   | SW corner of Beach Dr SW/SW Jacobsen Rd   | No crossing provided at T-intersection. (provide at least one) | Mid      | 1                            | N/A          |
| BEACH DR SW BETWEEN SW JUNEAU ST AND ATLAS PL SW, E SIDE          | SDW-23639   | High     | 322133  | 777-596  | NE corner of Beach Drive/Atlas            | No opposing sidewalk   | No       | 0                            | N/A          |
| BEACH DR SW BETWEEN SW JUNEAU ST AND ATLAS PL SW, W SIDE          | SDW-23640   | High     | 322134  | 777-596  | NW corner of Beach Drive/Atlas            | No opposing sidewalk   | No       | 0                            | N/A          |
| BEACH DR SW BETWEEN SW VILLA PL AND SW JACOBSEN RD, NE SIDE       | SDW-23651   | High     | 322148  | 777-603  | NE corner of Jacobsen/Beach Drive         | Ramp provided.   | No       | 0                            | Yes          |
| BEACH DR SW BETWEEN SW VILLA PL AND SW JACOBSEN RD, NE SIDE       | SDW-23651   | High     | 322148  | 774-91   | NE corner of Beach Dr SW/SW Jacobsen Rd   | Ramp provided  | No       | 0                            | Yes          |
| BEACH DR SW BETWEEN SW VILLA PL AND SW JACOBSEN RD, SW SIDE       | SDW-43345   | High     | 322147  | 777-603  | NW corner of Jacobsen/Beach Drive         | No crossing provided at T-intersection. (provide at least one) | Mid      | 0                            | N/A          |
| BEACH DR SW BETWEEN SW VILLA PL AND SW JACOBSEN RD, SW SIDE       | SDW-43345   | High     | 322147  | 774-91   | NW corner of Beach Dr SW/SW Jacobsen Rd   | No crossing provided at T-intersection. (provide at least one) | Mid      | 1                            | N/A          |
| BEACON AVE S BETWEEN S FLETCHER ST AND S BOND ST, E SIDE          | SDW-29362   | Low      | 322898  | 777-459  | E corner of Beacon Ave S/S Fletcher St    | No opposing sidewalk   | No       | 0                            | N/A          |
| BEACON AVE S BETWEEN S FLETCHER ST AND S BOND ST, W SIDE          | SDW-43090   | Low      | 322899  | 777-459  | W corner of Beacon Ave S/S Fletcher St    | Unimproved sidewalk  | No       | 0                            | N/A          |
| BEACON AVE S BETWEEN S SPOKANE ST AND BEACON WR AVE S, W SIDE     | SDW-45410   | Low      | 641218  | 774-126  | SW corner of Beacon Ave S/S Spokane St    | Ramp provided  | Low      | 1                            | No           |
| BEACON WR AVE S BETWEEN S MONROE ST AND S ROSE ST, W SIDE         | SDW-42573   | High     | 316532  | 774-124  | NW corner of Beacon Ave S/S Rose St       | Ramp provided  | Low      | 1                            | No           |
| BEACON WR AVE S BETWEEN S ROSE ST AND S THISTLE N ST, W SIDE      | SDW-22299   | Low      | 316531  | 774-124  | SW corner of Beacon Ave S/S Rose St       | Ramp provided  | Low      | 1                            | No           |
| BELL ST BETWEEN 4TH AVE AND 5TH AVE, SE SIDE                      | SDW-3168    | High     | 292377  | 774-204  | SW corner of 5th Ave/Bell St              | Ramp provided. (separate project)                              | No       | 0                            | Yes          |
| BELL ST BETWEEN 5TH AVE AND 6TH AVE, SE SIDE                      | SDW-2945    | Low      | 292449  | 774-56   | SE corner of 5th Ave/Bell St              | Diagonal ramp provided.  | Low      | 1                            | Yes          |
| BELL ST BETWEEN 8TH AVE AND DENNY WAY, NW SIDE                    | SDW-2941    | High     | 292444  | 774-377  | SW corner of Denny Way/Bell St            | Diagonal ramp provided.  | Low      | 1                            | Yes          |
| BELLEVUE AVE BETWEEN E HOWELL ST AND E DENNY WAY, W SIDE          | SDW-18063   | High     | 309756  | 888-64   | SW corner of E Denny Way/Bellevue Ave     | N facing ramp needed   | High     | 1                            | N/A          |
| BELLEVUE AVE BETWEEN E OLIVE ST AND E OLIVE WAY, W SIDE           | SDW-40445   | High     | 311648  | 774-83   | SW corner of Olive Way/Bellevue Ave       | Ramp provided  | Low      | 1                            | No           |
| BELLEVUE AVE BETWEEN E OLIVE WAY AND E HOWELL ST, W SIDE          | SDW-18064   | Low      | 309758  | 774-83   | NW corner of Olive Way/Bellevue Ave       | Ramp provided  | Mid      | 1                            | No           |
| BELLEVUE AVE E BETWEEN E DENNY WAY AND E LORETTA PL, W SIDE       | SDW-41323   | Low      | 309754  | 888-64   | NW corner of E Denny Way/Bellevue Ave     | S facing ramp needed   | High     | 1                            | N/A          |
| BELMONT AVE BETWEEN E PIKE ST AND E PINE ST, E SIDE               | SDW-18603   | Low      | 311645  | 880-14   | NE corner of E Pike St/Belmont Ave        | Diagonal ramp found, may require two                           | low      | 1                            | N/A          |
| BELMONT AVE BETWEEN E PIKE ST AND E PINE ST, W SIDE               | SDW-40326   | Low      | 311644  | 880-14   | NW corner of E Pike St/Belmont Ave        | Diagonal ramp found, may require two                           | Low      | 1                            | N/A          |
| BELMONT AVE BETWEEN E UNION ST AND E PIKE ST, E SIDE              | SDW-18605   | High     | 311647  | 880-14   | SE corner of E Pike St/Belmont Ave        |  | High     | 1                            | N/A          |
| BELMONT AVE BETWEEN E UNION ST AND E PIKE ST, W SIDE              | SDW-18604   | High     | 311646  | 880-14   | SW corner of E Pike St/Belmont Ave        |  | High     | 1                            | N/A          |
| BELMONT AVE E BETWEEN E DENNY WAY AND E OLIVE WAY, E SIDE         | SDW-18599   | High     | 311639  | 880-34   | SE corner of E Olive Way/Belmont Ave E    | Ramp provided.   | No       | 0                            | Yes          |
| BELMONT AVE E BETWEEN E DENNY WAY AND E OLIVE WAY, E SIDE         | SDW-18599   | High     | 311639  | 774-91   | SE corner of Belmont Ave E/E Olive Way    | Ramp provided  | No       | 0                            | Yes          |
| BELMONT AVE E BETWEEN E DENNY WAY AND E OLIVE WAY, E SIDE         | SDW-18599   | High     | 311639  | 883-39   | SE corner of E Olive Way/Belmont Ave E    | N facing ramp is present                                       | No       | 0                            | Yes          |
| BELMONT AVE E BETWEEN E DENNY WAY AND E OLIVE WAY, W SIDE         | SDW-18598   | High     | 311638  | 774-91   | SW corner of Belmont Ave E/E Olive Way    | No ramp provided crossing E Olive Way                          | High     | 0                            | N/A          |
| BELMONT AVE E BETWEEN E DENNY WAY AND E OLIVE WAY, W SIDE         | SDW-18598   | High     | 311638  | 883-39   | SW corner of E Olive Way/Belmont Ave E    | N facing ramp needed   | High     | 0                            | N/A          |
| BELMONT AVE E BETWEEN E DENNY WAY AND E OLIVE WAY, W SIDE         | SDW-18598   | High     | 311638  | 883-39   | SW corner of E Olive Way/Boylston W Ave E | N facing ramp needed   | High     | 0                            | N/A          |

**SDOT ADA Transition Plan Appendix 5.1a: 2013 Curb Ramp Audit Prioritized Results**

| SEGMENT DESCRIPTION  | SIDEWALK ID | LOCATION | COMPKEY | PLAN NO. | DESCRIPTION                            | FINDINGS   | PRIORITY | Number of Ramps to Construct | DW Provided? |
|--|-------------|----------|---------|----------|--|--|----------|------------------------------|--------------|
| BELMONT AVE E BETWEEN E DENNY WAY AND E OLIVE WAY, W SIDE            | SDW-18598   | High     | 311638  | 880-34   | SW corner of E Olive Way/Belmont Ave E | No ramp provided crossing Olive                                | High     | 1                            | N/A          |
| BELMONT AVE E BETWEEN E OLIVE WAY AND E THOMAS ST, E SIDE            | SDW-16184   | Low      | 309489  | 880-34   | NE corner of E Olive Way/Belmont Ave E | Ramp provided.   | No       | 0                            | Yes          |
| BELMONT AVE E BETWEEN E OLIVE WAY AND E THOMAS ST, E SIDE            | SDW-16184   | Low      | 309489  | 774-91   | NE corner of Belmont Ave E/E Olive Way | Ramp provided  | No       | 0                            | Yes          |
| BELMONT AVE E BETWEEN E OLIVE WAY AND E THOMAS ST, E SIDE            | SDW-16184   | Low      | 309489  | 883-39   | NE corner of E Olive Way/Belmont Ave E | S facing ramp is present                                       | No       | 0                            | Yes          |
| BELMONT AVE E BETWEEN E OLIVE WAY AND E THOMAS ST, W SIDE            | SDW-16183   | Low      | 309488  | 883-39   | NW corner of E Olive Way/Belmont Ave E | S facing ramp needed   | High     | 0                            | N/A          |
| BELMONT AVE E BETWEEN E OLIVE WAY AND E THOMAS ST, W SIDE            | SDW-16183   | Low      | 309488  | 774-91   | NW corner of Belmont Ave E/E Olive Way | No ramp provided crossing E Olive Way                          | High     | 1                            | N/A          |
| BELMONT AVE E BETWEEN E OLIVE WAY AND E THOMAS ST, W SIDE            | SDW-16183   | Low      | 309488  | 880-34   | NW corner of E Olive Way/Belmont Ave E | Ramp provided.   | No       | 0                            | Yes          |
| BELVIDERE AVE SW BETWEEN SW ADMIRAL WAY AND SW OLGA ST, E SIDE       | SDW-28976   | High     | 323622  | 774-341  | SE corner of Belvidere/Admiral         | No ramp provided crossing Admiral                              | High     | 1                            | N/A          |
| BELVIDERE AVE SW BETWEEN SW ADMIRAL WAY AND SW OLGA ST, W SIDE       | SDW-28977   | Low      | 323329  | 774-341  | SW corner of Bevidere/Admiral          | No ramp provided crossing Admiral                              | High     | 1                            | N/A          |
| BELVIDERE AVE SW BETWEEN SW CHARLESTOWN ST AND 38TH AVE SW, NW SIDE  | SDW-29046   | High     | 324572  | 776-147  | NW corner of 38th/Belvidere            | No ramp provided crossing 38th.                                | High     | 1                            | N/A          |
| BELVIDERE AVE SW BETWEEN SW GRAYSON ST AND SW ADMIRAL WAY, E SIDE    | SDW-42568   | High     | 323330  | 774-341  | NE corner of Belvidere/Admiral         | No ramp provided crossing Admiral                              | High     | 1                            | N/A          |
| BELVIDERE AVE SW BETWEEN SW GRAYSON ST AND SW ADMIRAL WAY, W SIDE    | SDW-28978   | High     | 323331  | 774-341  | NW corner of Belvidere/Admiral         | No ramp provided crossing Admiral                              | High     | 1                            | N/A          |
| BELVIDERE AVE SW BETWEEN SW HINDS ST AND SW MANNING ST, E SIDE       | SDW-42619   | High     | 324576  | 776-147  | NE corner of Belvidere/Manning         | No ramp provided crossing Manning.                             | High     | 1                            | N/A          |
| BELVIDERE AVE SW BETWEEN SW HINDS ST AND SW MANNING ST, W SIDE       | SDW-29049   | High     | 324577  | 776-147  | NW corner of Belvidere/Manning         | No ramp provided crossing Manning.                             | High     | 1                            | N/A          |
| BELVIDERE AVE SW BETWEEN SW MANNING ST AND SW CHARLESTOWN ST, E SIDE | SDW-29047   | Low      | 324574  | 776-147  | SE corner of Belvidere/Manning         | Companion ramp not installed                                   | High     | 1                            | N/A          |
| BELVIDERE AVE SW BETWEEN SW MANNING ST AND SW CHARLESTOWN ST, W SIDE | SDW-29048   | Low      | 324575  | 776-147  | SW corner of Belvidere/Manning         | Companion ramp not installed                                   | High     | 1                            | N/A          |
| BIGELOW AVE N BETWEEN BOSTON ST AND LYNN ST, E SIDE                  | SDW-11547   | Low      | 302122  | 774-138  | NE corner of Bigelow Ave N/Boston St   | No ramp provided crossing Boston St                            | High     | 1                            | N/A          |
| BIGELOW AVE N BETWEEN BOSTON ST AND LYNN ST, W SIDE                  | SDW-11546   | Low      | 302121  | 774-138  | NW corner of Bigelow Ave N/Boston St   | No ramp provided crossing Boston St                            | High     | 1                            | N/A          |
| BIGELOW AVE N BETWEEN CROCKETT ST AND BOSTON ST, E SIDE              | SDW-11549   | High     | 302124  | 774-138  | SE corner of Bigelow Ave N/Boston St   | No ramp provided crossing Boston St                            | High     | 1                            | N/A          |
| BIGELOW AVE N BETWEEN CROCKETT ST AND BOSTON ST, W SIDE              | SDW-11548   | High     | 302123  | 774-138  | SW corner of Bigelow Ave N/Boston St   | No ramp provided crossing Boston St                            | High     | 1                            | N/A          |
| BLAINE ST BETWEEN QUEEN ANNE AVE N AND 1ST AVE N, N SIDE             | SDW-14360   | Low      | 302366  | 880-8    | NE corner of Queen Anne/Blaine         | No ramp provided crossing Queen Anne                           | High     | 1                            | N/A          |
| BLAINE ST BETWEEN QUEEN ANNE AVE N AND 1ST AVE N, S SIDE             | SDW-36948   | Low      | 302365  | 880-8    | SE corner of Queen Anne/Blaine         | No ramp provided crossing Queen Anne                           | High     | 1                            | N/A          |
| BLAIR TER S BETWEEN S GRAHAM ST AND DEAD END, E SIDE                 | SDW-25053   | Low      | 321936  | 887-5    | SE corner of Blair Terrace/Graham      | No crossing provided at T-intersection. (provide at least one) | Low      | 1                            | N/A          |
| BLAIR TER S BETWEEN S GRAHAM ST AND DEAD END, W SIDE                 | SDW-25054   | Low      | 321937  | 887-5    | SW corner of Blair Terrace/Graham      | No crossing provided at T-intersection. (provide at least one) | Low      | 1                            | N/A          |
| BLANCHARD ST BETWEEN 4TH AVE AND 5TH AVE, NW SIDE                    | SDW-2954    | High     | 292461  | 774-56   | NW corner of 5th Ave/Blanchard St      | Diagonal ramp provided.  | Low      | 1                            | Yes          |
| BLANCHARD ST BETWEEN 4TH AVE AND 5TH AVE, SE SIDE                    | SDW-2953    | High     | 292460  | 774-56   | SW corner of 5th Ave/Blanchard St      | Diagonal ramp provided.  | Low      | 1                            | Yes          |
| BLANCHARD ST BETWEEN 5TH AVE AND 6TH AVE, NW SIDE                    | SDW-2952    | Low      | 292459  | 774-56   | NE corner of 5th Ave/Blanchard St      | Diagonal ramp provided.  | Low      | 1                            | Yes          |
| BLANCHARD ST BETWEEN 5TH AVE AND 6TH AVE, SE SIDE                    | SDW-36798   | Low      | 292458  | 774-56   | SE corner of 5th Ave/Blanchard St      | Diagonal ramp provided.  | Low      | 1                            | Yes          |
| BLANCHARD ST BETWEEN 8TH AVE AND WESTLAKE AVE, NW SIDE               | SDW-2948    | High     | 292453  | 774-285  | NW corner of Westlake Ave E/9th Ave    | Ramp provided.   | No       | 0                            | Yes          |
| BLANCHARD ST BETWEEN 8TH AVE AND WESTLAKE AVE, NW SIDE               | SDW-2948    | High     | 292453  | 774-285  | NW corner of Westlake Ave E/9th Ave    | Ramp provided.   | No       | 0                            | Yes          |
| BLANCHARD ST BETWEEN ELLIOTT AVE AND WESTERN AVE, NW SIDE            | SDW-2962    | High     | 292471  | 774-86   | SW corner or Western/Blanchard         | No ramp provided crossing Western                              | High     | 1                            | N/A          |
| BLANCHARD ST BETWEEN ELLIOTT AVE AND WESTERN AVE, SE SIDE            | SDW-2961    | High     | 292470  | 774-86   | SE corner of Western/Blanchard         | Diagonal ramp provided.  | Low      | 1                            | No           |
| BLANCHARD ST BETWEEN WESTERN AVE AND 1ST AVE, NW SIDE                | SDW-2960    | Low      | 292469  | 774-86   | NW corner of Western/Blanchard         | Diagonal ramp provided.  | Low      | 1                            | No           |
| BLANCHARD ST BETWEEN WESTERN AVE AND 1ST AVE, SE SIDE                | SDW-2959    | Low      | 292468  | 774-86   | NE corner of Western/Blanchard         | Diagonal ramp provided.  | Low      | 1                            | No           |
| BOREN AVE BETWEEN BROADWAY AND TERRACE ST, NE SIDE                   | SDW-30393   | High     | 328246  | 774-454  | SE corner of Boren Ave N/Terrace St    | Diagonal ramp provided.  | Low      | 0                            | Yes          |
| BOREN AVE BETWEEN E YESLER WAY AND E FIR ST, NE SIDE                 | SDW-13179   | Low      | 308626  | 774-114  | NE corner of Boren Ave S/E Yesler Way  | S facing ramp found, no violation                              | No       | 0                            | Yes          |
| BOREN AVE BETWEEN E YESLER WAY AND E FIR ST, SW SIDE                 | SDW-29008   | Low      | 325189  | 774-114  | NW corner of Boren Ave S/E Yesler Way  | S facing ramp found, no violation                              | No       | 0                            | Yes          |
| BOREN AVE BETWEEN HOWELL ST AND STEWART ST, NE SIDE                  | SDW-27781   | Low      | 324487  | 774-454  | NE corner of Boren Ave N/Howell St     | Diagonal ramp provided.  | Low      | 0                            | Yes          |
| BOREN AVE BETWEEN HOWELL ST AND STEWART ST, NE SIDE                  | SDW-27781   | Low      | 324487  | 774-116  | NW corner of Howell St/Boren Ave       | Diagonal ramp found, may require two                           | Low      | 1                            | N/A          |
| BOREN AVE BETWEEN HOWELL ST AND STEWART ST, SW SIDE                  | SDW-28639   | Low      | 324170  | 774-454  | NW corner of Boren Ave N/Howell St     | Diagonal ramp provided.  | Low      | 0                            | Yes          |
| BOREN AVE BETWEEN HOWELL ST AND STEWART ST, SW SIDE                  | SDW-28639   | Low      | 324170  | 774-116  | SW corner of Howell St/Boren Ave       | Diagonal ramp found, may require two                           | Low      | 1                            | N/A          |
| BOREN AVE BETWEEN JAMES ST AND CHERRY ST, SW SIDE                    | SDW-29006   | Low      | 325187  | 774-454  | NW corner of Boren Ave N/James St      | Diagonal ramp provided.  | Low      | 0                            | Yes          |
| BOREN AVE BETWEEN JAMES ST AND CHERRY ST, SW SIDE                    | SDW-29006   | Low      | 325187  | 774-41   | NW corner of James St/Boren Ave        | Diagonal ramp provided.  | Low      | 1                            | Yes          |
| BOREN AVE BETWEEN MARION ST AND MADISON ST, NE SIDE                  | SDW-42422   | High     | 325182  | 774-454  | SE corner of Boren Ave N/Madison St    | Diagonal ramp provided.  | Low      | 0                            | Yes          |
| BOREN AVE BETWEEN MARION ST AND MADISON ST, NE SIDE                  | SDW-42422   | High     | 325182  | 774-53   | SE corner of Boren/Madison St          | Diagonal ramp provided.  | Low      | 0                            | Yes          |
| BOREN AVE BETWEEN MARION ST AND MADISON ST, NE SIDE                  | SDW-42422   | Low      | 325182  | 774-454  | NE corner of Boren Ave N/Marion St     | Diagonal ramp provided.  | Low      | 0                            | Yes          |
| BOREN AVE BETWEEN OLIVE WAY AND HOWELL ST, NE SIDE                   | SDW-2976    | High     | 292485  | 774-454  | SE corner of Boren Ave N/Howell St     | Diagonal ramp provided.  | Low      | 0                            | Yes          |
| BOREN AVE BETWEEN OLIVE WAY AND HOWELL ST, NE SIDE                   | SDW-2976    | Low      | 292485  | 774-454  | NE corner of Boren Ave N/Olive Way     | Diagonal ramp provided.  | Low      | 0                            | Yes          |
| BOREN AVE BETWEEN OLIVE WAY AND HOWELL ST, NE SIDE                   | SDW-2976    | High     | 292485  | 774-116  | NE corner of Howell St/Boren Ave       | Diagonal ramp found, may require two                           | Low      | 1                            | N/A          |
| BOREN AVE BETWEEN OLIVE WAY AND HOWELL ST, NE SIDE                   | SDW-2976    | Low      | 292485  | 774-199  | NE corner of Olive Way/Boren Ave       | Diagonal ramp found, may require two                           | Low      | 1                            | N/A          |
| BOREN AVE BETWEEN OLIVE WAY AND HOWELL ST, SW SIDE                   | SDW-27782   | High     | 324488  | 774-454  | SW corner of Boren Ave N/Howell St     | Diagonal ramp provided.  | Low      | 0                            | Yes          |
| BOREN AVE BETWEEN OLIVE WAY AND HOWELL ST, SW SIDE                   | SDW-27782   | Low      | 324488  | 774-454  | NW corner of Boren Ave N/Olive Way     | Diagonal ramp provided.  | Low      | 0                            | Yes          |
| BOREN AVE BETWEEN OLIVE WAY AND HOWELL ST, SW SIDE                   | SDW-27782   | High     | 324488  | 774-116  | SE corner of Howell St/Boren Ave       | Diagonal ramp found, may require two                           | Low      | 1                            | N/A          |
| BOREN AVE BETWEEN OLIVE WAY AND HOWELL ST, SW SIDE                   | SDW-27782   | Low      | 324488  | 774-199  | NW corner of Olive Way/Boren Ave       | Diagonal ramp found, may require two                           | Low      | 1                            | N/A          |
| BOREN AVE BETWEEN PIKE ST AND PINE ST, NE SIDE                       | SDW-27785   | High     | 324492  | 774-615  | E corner of Pine St/Boren Ave          | Diagonal ramp provided.  | Low      | 1                            | No           |
| BOREN AVE BETWEEN PIKE ST AND PINE ST, SW SIDE                       | SDW-27784   | High     | 324491  | 774-615  | S corner of Pine St/Boren Ave          | Diagonal ramp provided.  | Low      | 1                            | Yes          |
| BOREN AVE BETWEEN PINE ST AND OLIVE WAY, NE SIDE                     | SDW-43856   | High     | 324490  | 774-454  | SE corner of Boren Ave N/Olive Way     | Diagonal ramp provided.  | Low      | 0                            | Yes          |
| BOREN AVE BETWEEN PINE ST AND OLIVE WAY, NE SIDE                     | SDW-43856   | High     | 324490  | 774-199  | SE corner of Olive Way/Boren Ave       | Diagonal ramp found, may require two                           | Low      | 1                            | N/A          |
| BOREN AVE BETWEEN PINE ST AND OLIVE WAY, NE SIDE                     | SDW-43856   | Low      | 324490  | 774-615  | N corner of Pine St/Boren Ave          | Diagonal ramp provided.  | Low      | 1                            | Yes          |

**SDOT ADA Transition Plan Appendix 5.1a: 2013 Curb Ramp Audit Prioritized Results**

| SEGMENT DESCRIPTION  | SIDEWALK ID | LOCATION | COMPKEY | PLAN NO. | DESCRIPTION                               | FINDINGS   | PRIORITY | Number of Ramps to Construct | DW Provided? |
|--|-------------|----------|---------|----------|---|--|----------|------------------------------|--------------|
| BOREN AVE BETWEEN PINE ST AND OLIVE WAY, SW SIDE                 | SDW-27783   | High     | 324489  | 774-454  | SW corner of Boren Ave N/Olive Way        | Diagonal ramp provided.  | Low      | 0                            | Yes          |
| BOREN AVE BETWEEN PINE ST AND OLIVE WAY, SW SIDE                 | SDW-27783   | High     | 324489  | 774-199  | SW corner of Olive Way/Boren Ave          | Diagonal ramp found, may require two                           | Low      | 1                            | N/A          |
| BOREN AVE BETWEEN PINE ST AND OLIVE WAY, SW SIDE                 | SDW-27783   | Low      | 324489  | 774-615  | W corner of Pine St/Boren Ave             | Diagonal ramp provided.  | Low      | 1                            | Yes          |
| BOREN AVE BETWEEN SENECA ST AND UNIVERSITY ST, SW SIDE           | SDW-28267   | Low      | 324497  | 774-454  | NW corner of Boren Ave N/Seneca St        | Diagonal ramp provided.  | Low      | 0                            | Yes          |
| BOREN AVE BETWEEN SPRING ST AND SENECA ST, NE SIDE               | SDW-42421   | High     | 325178  | 774-454  | SE corner of Boren Ave N/Seneca St        | Diagonal ramp provided.  | Low      | 1                            | No           |
| BOREN AVE BETWEEN UNION ST AND PIKE ST, NE SIDE                  | SDW-28264   | High     | 324494  | 774-454  | SE corner of Boren Ave N/Pike St          | Diagonal ramp provided.  | Low      | 0                            | Yes          |
| BOREN AVE BETWEEN UNION ST AND PIKE ST, SW SIDE                  | SDW-27786   | High     | 324493  | 774-454  | SW corner of Boren Ave N/Pike St          | Diagonal ramp provided.  | Low      | 0                            | Yes          |
| BOREN AVE S BETWEEN 12TH AVE S AND S MAIN ST, SW SIDE            | SDW-3225    | Low      | 292822  | 774-91   | SE corner of 12th Ave S/Boren Ave S       | Ramp provided  | No       | 0                            | Yes          |
| BOREN AVE S BETWEEN E YESLER WAY AND 12TH AVE S TURN RD, NE SIDE | SDW-20291   | High     | 312184  | 774-91   | NW corner of 12th Ave S/Boren Ave S       | Diagonal ramp provided.  | Low      | 1                            | Yes          |
| BOREN AVE S BETWEEN E YESLER WAY AND 12TH AVE S TURN RD, NE SIDE | SDW-20291   | Low      | 312184  | 774-114  | SE corner of Boren Ave S/E Yesler Way     | N facing ramp found, no violation                              | No       | 0                            | Yes          |
| BOREN AVE S BETWEEN E YESLER WAY AND 12TH AVE S TURN RD, SW SIDE | SDW-34961   | Low      | 292823  | 774-114  | SW corner of Boren Ave S/E Yesler Way     | N facing ramp found, no violation                              | No       | 0                            | Yes          |
| BOSTON ST BETWEEN 1ST AVE N AND WARREN AVE N, N SIDE             | SDW-10698   | High     | 302736  | 774-138  | NW corner of Warren Ave N/Boston St       | No ramp provided crossing Warren Ave N                         | High     | 1                            | N/A          |
| BOSTON ST BETWEEN 1ST AVE N AND WARREN AVE N, N SIDE             | SDW-10698   | Low      | 302736  | 774-138  | NE corner of 1st Ave N/Boston St          | No ramp provided crossing 1st Ave N                            | High     | 1                            | N/A          |
| BOSTON ST BETWEEN 1ST AVE N AND WARREN AVE N, S SIDE             | SDW-10697   | High     | 302735  | 774-138  | SW corner of Warren Ave N/Boston St       | No ramp provided crossing Warren Ave N                         | High     | 1                            | N/A          |
| BOSTON ST BETWEEN 1ST AVE N AND WARREN AVE N, S SIDE             | SDW-10697   | Low      | 302735  | 774-138  | SE corner of 1st Ave N/Boston St          | No ramp provided crossing 1st Ave N                            | High     | 1                            | N/A          |
| BOSTON ST BETWEEN 2ND AVE N AND 3RD AVE N, N SIDE                | SDW-38623   | High     | 300509  | 774-138  | NW corner of 3rd Ave N/Boston St          | Ramp provided  | Low      | 1                            | No           |
| BOSTON ST BETWEEN 2ND AVE N AND 3RD AVE N, N SIDE                | SDW-38623   | Low      | 300509  | 774-138  | NE corner of 2nd Ave N/Boston St          | Ramp provided  | No       | 0                            | Yes          |
| BOSTON ST BETWEEN 2ND AVE N AND 3RD AVE N, S SIDE                | SDW-9647    | High     | 300508  | 774-138  | SW corner of 3rd Ave N/Boston St          | No ramp provided crossing 3rd Ave N                            | High     | 1                            | N/A          |
| BOSTON ST BETWEEN 2ND AVE N AND 3RD AVE N, S SIDE                | SDW-9647    | Low      | 300508  | 774-138  | SE corner of 2nd Ave N/Boston St          | Ramp provided  | No       | 0                            | Yes          |
| BOSTON ST BETWEEN 3RD AVE N AND NOB HILL AVE N, N SIDE           | SDW-9646    | High     | 300507  | 774-138  | NW corner of Nob Hill Ave N/Boston St     | No ramp provided crossing Nob Hill                             | High     | 1                            | N/A          |
| BOSTON ST BETWEEN 3RD AVE N AND NOB HILL AVE N, N SIDE           | SDW-9646    | Low      | 300507  | 774-138  | NE corner of 3rd Ave N/Boston St          | Ramp provided  | Low      | 1                            | No           |
| BOSTON ST BETWEEN 3RD AVE N AND NOB HILL AVE N, S SIDE           | SDW-38622   | High     | 300506  | 774-138  | SW corner of Nob Hill Ave N/Boston St     | No ramp provided crossing Nob Hill                             | High     | 1                            | N/A          |
| BOSTON ST BETWEEN 3RD AVE N AND NOB HILL AVE N, S SIDE           | SDW-38622   | Low      | 300506  | 774-138  | SE corner of 3rd Ave N/Boston St          | No ramp provided crossing 3rd Ave N                            | High     | 1                            | N/A          |
| BOSTON ST BETWEEN 4TH AVE N AND BIGELOW AVE N, N SIDE            | SDW-11679   | High     | 302138  | 774-138  | NW corner of Bigelow Ave N/Boston St      | No ramp provided crossing Bigelow                              | High     | 1                            | N/A          |
| BOSTON ST BETWEEN 4TH AVE N AND BIGELOW AVE N, S SIDE            | SDW-11678   | High     | 302137  | 774-138  | SW corner of Bigelow Ave N/Boston St      | No ramp provided crossing Bigelow                              | High     | 1                            | N/A          |
| BOSTON ST BETWEEN 5TH AVE N AND DEAD END, N SIDE                 | SDW-44391   | Low      | 328357  | 774-138  | NE corner of 5th Ave N/Boston St          | No ramp provided crossing 5th Ave N                            | High     | 1                            | N/A          |
| BOSTON ST BETWEEN 5TH AVE N AND DEAD END, S SIDE                 | SDW-31799   | Low      | 328356  | 774-138  | SE corner of 5th Ave N/Boston St          | No ramp provided crossing 5th Ave N                            | High     | 1                            | N/A          |
| BOSTON ST BETWEEN BIGELOW AVE N AND 5TH AVE N, N SIDE            | SDW-39260   | High     | 302136  | 774-138  | NW corner of 5th Ave N/Boston St          | No ramp provided crossing 5th Ave N                            | High     | 1                            | N/A          |
| BOSTON ST BETWEEN BIGELOW AVE N AND 5TH AVE N, N SIDE            | SDW-39260   | Low      | 302136  | 774-138  | NE corner of Bigelow Ave N/Boston St      | No ramp provided crossing Bigelow                              | High     | 1                            | N/A          |
| BOSTON ST BETWEEN BIGELOW AVE N AND 5TH AVE N, S SIDE            | SDW-11557   | High     | 302135  | 774-138  | SW corner of 5th Ave N/Boston St          | No ramp provided crossing 5th Ave N                            | High     | 1                            | N/A          |
| BOSTON ST BETWEEN BIGELOW AVE N AND 5TH AVE N, S SIDE            | SDW-11557   | Low      | 302135  | 774-138  | SE corner of Bigelow Ave N/Boston St      | No ramp provided crossing Bigelow                              | High     | 1                            | N/A          |
| BOSTON ST BETWEEN NOB HILL AVE N AND 4TH AVE N, N SIDE           | SDW-39261   | Low      | 302140  | 774-138  | NE corner of Nob Hill Ave N/Boston St     | No ramp provided crossing Nob Hill                             | High     | 1                            | N/A          |
| BOSTON ST BETWEEN NOB HILL AVE N AND 4TH AVE N, N SIDE           | SDW-39261   | High     | 302140  | 774-138  | NW corner of 4th Ave N/Boston St          | Diagonal ramp provided.  | Low      | 1                            | Yes          |
| BOSTON ST BETWEEN NOB HILL AVE N AND 4TH AVE N, S SIDE           | SDW-11680   | Low      | 302139  | 774-138  | SE corner of Nob Hill Ave N/Boston St     | No ramp provided crossing Nob Hill                             | High     | 1                            | N/A          |
| BOSTON ST BETWEEN QUEEN ANNE AVE N AND 1ST AVE N, N SIDE         | SDW-14362   | High     | 302368  | 774-138  | NW corner of 1st Ave N/Boston St          | No ramp provided crossing 1st Ave N                            | High     | 1                            | N/A          |
| BOSTON ST BETWEEN QUEEN ANNE AVE N AND 1ST AVE N, S SIDE         | SDW-14361   | High     | 302367  | 774-138  | SW corner of 1st Ave N/Boston St          | No ramp provided crossing 1st Ave N                            | High     | 1                            | N/A          |
| BOSTON ST BETWEEN WARREN AVE N AND 2ND AVE N, N SIDE             | SDW-38570   | Low      | 302734  | 774-138  | NE corner of Warren Ave N/Boston St       | No ramp provided crossing Warren Ave N                         | High     | 1                            | N/A          |
| BOSTON ST BETWEEN WARREN AVE N AND 2ND AVE N, N SIDE             | SDW-38570   | High     | 302734  | 774-138  | NW corner of 2nd Ave N/Boston St          | Ramp provided  | No       | 0                            | Yes          |
| BOSTON ST BETWEEN WARREN AVE N AND 2ND AVE N, S SIDE             | SDW-10696   | Low      | 302733  | 774-138  | SE corner of Warren Ave N/Boston St       | No ramp provided crossing Warren Ave N                         | High     | 1                            | N/A          |
| BOSTON ST BETWEEN WARREN AVE N AND 2ND AVE N, S SIDE             | SDW-10696   | High     | 302733  | 774-138  | SW corner of 2nd Ave N/Boston St          | Ramp provided  | No       | 0                            | Yes          |
| BOYER AVE E BETWEEN 14TH AVE E AND EVERETT AVE E, NE SIDE        | SDW-16354   | High     | 311262  | 888-5    | E corner of Boyer Ave E/Everett Ave E     | N facing ramp found, no violation                              | Low      | 1                            | No           |
| BOYER AVE E BETWEEN 14TH AVE E AND EVERETT AVE E, SW SIDE        | SDW-16353   | High     | 311261  | 888-5    | S corner of Boyer Ave E/Everett Ave E     |  | High     | 1                            | N/A          |
| BOYER AVE E BETWEEN E EDGAR ST AND E HAMLIN ST, W SIDE           | SDW-16229   | Low      | 311255  | 777-472  | NW corner of Boyer Ave E/E Edgar St       | Diagonal ramp provided.  | Low      | 0                            | No           |
| BOYER AVE E BETWEEN E HAMLIN ST AND FUHRMAN AVE E, E SIDE        | SDW-16228   | High     | 311254  | 777-444  | SE corner of E Shelby St/Boyer Ave E      | Diagonal ramp provided.  | Low      | 1                            | No           |
| BOYER AVE E BETWEEN E HAMLIN ST AND FUHRMAN AVE E, W SIDE        | SDW-41600   | High     | 311253  | 777-444  | SW corner of E Shelby St/Boyer Ave E      | Diagonal ramp provided.  | Low      | 1                            | No           |
| BOYER AVE E BETWEEN EVERETT AVE E AND BOYER UPPER AVE E, NE SIDE | SDW-39613   | Low      | 311260  | 888-5    | N corner of Boyer Ave E/Everett Ave E     | Diagonal ramp found, may require two                           | Low      | 1                            | No           |
| BOYER AVE E BETWEEN EVERETT AVE E AND BOYER UPPER AVE E, SW SIDE | SDW-16352   | Low      | 311259  | 888-5    | W corner of Boyer Ave E/Everett Ave E     |  | High     | 1                            | N/A          |
| BOYLSTON AVE BETWEEN E PIKE ST AND E PINE ST, E SIDE             | SDW-18737   | Low      | 311664  | 880-14   | NE corner of E Pike St/Boyleston Ave      | Diagonal ramp found, may require two                           | No       | 0                            | Yes          |
| BOYLSTON AVE BETWEEN E PIKE ST AND E PINE ST, W SIDE             | SDW-18736   | Low      | 311663  | 880-14   | NW corner of E Pike St/Boyleston Ave      |  | No       | 0                            | Yes          |
| BOYLSTON AVE BETWEEN E UNION ST AND E PIKE ST, E SIDE            | SDW-19227   | High     | 311666  | 880-14   | SE corner of E Pike St/Boyleston Ave      |  | No       | 0                            | Yes          |
| BOYLSTON AVE BETWEEN E UNION ST AND E PIKE ST, W SIDE            | SDW-19226   | High     | 311665  | 880-14   | SW corner of E Pike St/Boyleston Ave      | N facing ramp found, no violation                              | Low      | 1                            | No           |
| BOYLSTON AVE E BETWEEN E BOSTON ST AND E LYNN ST, E SIDE         | SDW-1101    | Low      | 301474  | 774-116  | NE corner of Boylston Ave E/E Boston St   | No W facing ramp found, no good place to cross due to median   | Low      | 1                            | N/A          |
| BOYLSTON AVE E BETWEEN E BOSTON ST AND E LYNN ST, E SIDE         | SDW-11101   | High     | 301474  | 774-116  | SE corner of Boylston Ave E/E Lynn St     | W facing ramp found, no violation                              | No       | 0                            | Yes          |
| BOYLSTON AVE E BETWEEN E BOSTON ST AND E LYNN ST, W SIDE         | SDW-11107   | High     | 301482  | 774-116  | SW corner of Boylston Ave E/E Lynn St     | N facing ramp found, no violation                              | No       | 0                            | Yes          |
| BOYLSTON AVE E BETWEEN E BOSTON ST AND E LYNN ST, W SIDE         | SDW-11107   | Low      | 301482  | 774-116  | NW corner of Boylston Ave E/E Boston St   | not triggered by the scope of work                             | No       | 0                            | N/A          |
| BOYLSTON AVE E BETWEEN E DENNY WAY AND E OLIVE W WAY, E SIDE     | SDW-18610   | High     | 311654  | 883-39   | SE corner of E Olive Way/Boylston W Ave E | N facing ramp needed   | High     | 1                            | N/A          |
| BOYLSTON AVE E BETWEEN E DENNY WAY AND E OLIVE W WAY, E SIDE     | SDW-18610   | High     | 311654  | 880-34   | SE corner of E Olive Way/Boylston Ave E   | No crossing provided at T-intersection. (provide at least one) | Low      | 0                            | N/A          |
| BOYLSTON AVE E BETWEEN E DENNY WAY AND E OLIVE W WAY, W SIDE     | SDW-18609   | High     | 311653  | 880-34   | SW corner of E Olive Way/Boylston Ave E   | Diagonal ramp provided.  | Low      | 1                            | No           |
| BOYLSTON AVE E BETWEEN E LOUISA ST AND E ROANOKE ST, E SIDE      | SDW-11105   | Low      | 301479  | 774-116  | NE corner of Boylston Ave E/E Louisa St   | No W facing ramp found, T-intersection                         | High     | 1                            | N/A          |

**SDOT ADA Transition Plan Appendix 5.1a: 2013 Curb Ramp Audit Prioritized Results**

| SEGMENT DESCRIPTION  | SIDEWALK ID | LOCATION | COMPKEY | PLAN NO. | DESCRIPTION                               | FINDINGS  | PRIORITY | Number of Ramps to Construct | DW Provided? |
|--|-------------|----------|---------|----------|---|---|----------|------------------------------|--------------|
| BOYLSTON AVE E BETWEEN E LOUISA ST AND E ROANOKE ST, E SIDE          | SDW-11105   | High     | 301479  | 774-116  | SE corner of Boylston Ave E/E Roanoke St  | not triggered by the scope of work                                      | no       | 0                            | N/A          |
| BOYLSTON AVE E BETWEEN E LOUISA ST AND E ROANOKE ST, W SIDE          | SDW-11104   | High     | 301478  | 774-116  | SW corner of Boylston Ave E/E Roanoke St  | not triggered by the scope of work                                      | no       | 0                            | N/A          |
| BOYLSTON AVE E BETWEEN E LOUISA ST AND E ROANOKE ST, W SIDE          | SDW-11104   | Low      | 301478  | 774-116  | NW corner of Boylston Ave E/E Louisa St   | S facing ramp found, no violation                                       | No       | 0                            | Yes          |
| BOYLSTON AVE E BETWEEN E LYNN ST AND E LOUISA ST, E SIDE             | SDW-37384   | High     | 301481  | 774-116  | SE corner of Boylston Ave E/E Louisa St   | No W facing ramp found, T-intersection                                  | Low      | 1                            | N/A          |
| BOYLSTON AVE E BETWEEN E LYNN ST AND E LOUISA ST, E SIDE             | SDW-37384   | Low      | 301481  | 774-116  | NE corner of Boylston Ave E/E Lynn St     | W facing ramp found, no violation                                       | No       | 0                            | Yes          |
| BOYLSTON AVE E BETWEEN E LYNN ST AND E LOUISA ST, W SIDE             | SDW-11106   | Low      | 301480  | 774-116  | NW corner of Boylston Ave E/E Lynn St     | Diagonal ramp found, may require two (Looks recently improved)          | Low      | 0                            | Yes          |
| BOYLSTON AVE E BETWEEN E LYNN ST AND E LOUISA ST, W SIDE             | SDW-11106   | High     | 301480  | 774-116  | SW corner of Boylston Ave E/E Louisa St   | N facing ramp found, no violation                                       | No       | 0                            | Yes          |
| BOYLSTON AVE E BETWEEN E OLIVE E WAY AND E THOMAS ST, E SIDE         | SDW-40599   | Low      | 309791  | 883-39   | NE corner of E Olive Way/Boylston E Ave E | S facing ramp is present  | Low      | 0                            | No           |
| BOYLSTON AVE E BETWEEN E OLIVE E WAY AND E THOMAS ST, E SIDE         | SDW-40599   | Low      | 309791  | 880-34   | NE corner of E Olive Way/Boylston Ave E   | Ramp provided.  | Low      | 1                            | No           |
| BOYLSTON AVE E BETWEEN E OLIVE E WAY AND E THOMAS ST, W SIDE         | SDW-18699   | Low      | 309790  | 880-34   | NW corner of E Olive Way/Boylston Ave E   | Ramp provided.  | No       | 0                            | Yes          |
| BOYLSTON AVE E BETWEEN E OLIVE E WAY AND E THOMAS ST, W SIDE         | SDW-18699   | Low      | 309790  | 774-91   | NW corner of Boylston Ave E/E Olive Way   | Ramp provided   | No       | 0                            | Yes          |
| BOYLSTON AVE E BETWEEN E OLIVE E WAY AND E THOMAS ST, W SIDE         | SDW-18699   | Low      | 309790  | 883-39   | NW corner of E Olive Way/Boylston E Ave E | S facing ramp is present  | No       | 0                            | Yes          |
| BOYLSTON AVE E BETWEEN E ROANOKE ST AND BOYLSTON AV E OFF RP, E SIDE | SDW-33164   | Low      | 329258  | 774-116  | NE corner of Boylston Ave E/E Roanoke St  | not triggered by the scope of work                                      | no       | 0                            | N/A          |
| BOYLSTON AVE E BETWEEN E ROANOKE ST AND BOYLSTON AV E OFF RP, W SIDE | SDW-37383   | High     | 301477  | 774-116  | NW corner of Boylston Ave E/E Edgar St    | S facing ramp found   | Low      | 0                            | N/A          |
| BOYLSTON AVE E BETWEEN E ROANOKE ST AND BOYLSTON AV E OFF RP, W SIDE | SDW-37383   | High     | 301477  | 774-116  | SW corner of Boylston Ave E/E Edgar St    | N facing ramp found   | Low      | 1                            | No           |
| BOYLSTON AVE E BETWEEN E ROANOKE ST AND BOYLSTON AV E OFF RP, W SIDE | SDW-37383   | Low      | 301477  | 774-116  | NW corner of Boylston Ave E/E Roanoke St  | not triggered by the scope of work                                      | no       | 0                            | N/A          |
| BOYLSTON AVE E BETWEEN LAKEVIEW N BV E AND E BOSTON ST, E SIDE       | SDW-33160   | High     | 329253  | 774-116  | SE corner of Boylston Ave E/E Boston St   | No W facing ramp found, no good place to cross due to median            | Low      | 1                            | N/A          |
| BOYLSTON AVE E BETWEEN LAKEVIEW N BV E AND E BOSTON ST, E SIDE       | SDW-33160   | High     | 329253  | 774-116  | NE corner of Boylston Ave E/E Newton St   | No W facing ramp, no good place to cross due to median                  | Low      | 1                            | N/A          |
| BOYLSTON AVE E BETWEEN LAKEVIEW N BV E AND E BOSTON ST, W SIDE       | SDW-11100   | High     | 301473  | 774-116  | SW corner of Boylston Ave E/E Boston St   | not triggered by the scope of work                                      | No       | 0                            | Yes          |
| BOYLSTON AVE E BETWEEN LAKEVIEW N BV E AND E BOSTON ST, W SIDE       | SDW-11100   | High     | 301473  | 774-116  | NW corner of Boylston Ave E/E Newton St   | S facing ramp found, no violation                                       | No       | 0                            | Yes          |
| BRADNER PL S BETWEEN S JUDKINS ST AND S IRVING ST, E SIDE            | SDW-22005   | High     | 316316  | 882-75   | NE corner of Bradner/Irving               | One crossing is provided at T-intersection                              | Low      | 1                            | N/A          |
| BRADNER PL S BETWEEN S JUDKINS ST AND S IRVING ST, W SIDE            | SDW-22006   | High     | 316317  | 882-75   | NW corner of Bradner/Irving               | Diagonal ramp provided.   | Low      | 1                            | No           |
| BRIDGE WAY N BETWEEN N 38TH ST AND WOODLAND PK S AVE N, SE SIDE      | SDW-35085   | Low      | 292846  | 774-310  | NE corner of Bridge Way N/N 38th St       | Diagonal ramp provided.   | Low      | 0                            | Yes          |
| BRIDGE WAY N BETWEEN N 39TH E ST AND STONE WAY N, NW SIDE            | SDW-3239    | High     | 292841  | 774-310  | NW corner of Bridge Way N/Stone Way N     | No ramp provided crossing Stone Way.                                    | Low      | 0                            | N/A          |
| BRIDGE WAY N BETWEEN N 39TH E ST AND STONE WAY N, NW SIDE            | SDW-3239    | High     | 292841  | 880-1    | NW corner of Bridge Way N/Stone Way N     | One crossing provided at T-intersection.                                | Low      | 1                            | N/A          |
| BROAD ST BETWEEN 4TH AVE N AND 5TH AVE N, NW SIDE                    | SDW-4747    | Low      | 298302  | 774-113  | NE corner of 4th Ave N/Broad St           | S facing ramp found, no violation                                       | No       | 0                            | Yes          |
| BROAD ST BETWEEN 9TH AVE N AND VALLEY ST, NW SIDE                    | SDW-10293   | High     | 300560  | 774-116  | NW corner of Westlake Ave N/Broad St      | E facing ramp found, no violation                                       | No       | 0                            | Yes          |
| BROAD ST BETWEEN 9TH AVE N AND VALLEY ST, NW SIDE                    | SDW-10293   | Low      | 300560  | 774-116  | NE corner of 9th Ave N/Broad St           | W facing ramp found, no violation                                       | No       | 0                            | N/A          |
| BROAD ST BETWEEN 9TH AVE N AND VALLEY ST, SE SIDE                    | SDW-10292   | High     | 300559  | 774-116  | SW corner of Westlake Ave N/Broad St      | E facing ramp found, no violation                                       | No       | 0                            | Yes          |
| BROAD ST BETWEEN 9TH AVE N AND VALLEY ST, SE SIDE                    | SDW-10292   | Low      | 300559  | 774-116  | SE corner of 9th Ave N/Broad St           | W facing ramp found, no violation                                       | No       | 0                            | N/A          |
| BROAD ST BETWEEN DENNY WAY AND 4TH AVE N, NW SIDE                    | SDW-4748    | High     | 298303  | 774-133  | NW corner of 4th Ave N/Broad St           | No S facing ramp found, already one crossing provided at T-intersection | Low      | 1                            | N/A          |
| BROAD ST BETWEEN WESTERN AVE AND 1ST AVE, NW SIDE                    | SDW-3234    | Low      | 292834  | 774-308  | N corner of Western Ave/Broad St          | Diagonal ramp provided.   | Low      | 1                            | Yes          |
| BROADWAY BETWEEN E HOWELL ST AND E DENNY WAY, E SIDE                 | SDW-40996   | High     | 312931  | 880-34   | SE corner of Broadway E/E Denny Way       | N facing ramp found, no violation                                       | No       | 0                            | Yes          |
| BROADWAY BETWEEN E HOWELL ST AND E DENNY WAY, E SIDE                 | SDW-40996   | Low      | 312931  | 880-34   | NE corner of Broadway E/E Howell St       | Ramp provided.  | No       | 0                            | Yes          |
| BROADWAY BETWEEN E HOWELL ST AND E DENNY WAY, W SIDE                 | SDW-19228   | High     | 311667  | 880-34   | SW corner of Broadway E/E Denny Way       | Ramp provided.  | Low      | 1                            | No           |
| BROADWAY BETWEEN E HOWELL ST AND E DENNY WAY, W SIDE                 | SDW-19228   | Low      | 311667  | 880-34   | NW corner of Broadway E/E Howell St       | Ramp provided.  | No       | 0                            | Yes          |
| BROADWAY BETWEEN E PINE ST AND XW E OLIVE ST, E SIDE                 | SDW-19157   | High     | 312933  | 880-34   | SE corner of Broadway E/E Olive St        | Ramp provided.  | No       | 0                            | Yes          |
| BROADWAY BETWEEN E PINE ST AND XW E OLIVE ST, W SIDE                 | SDW-19230   | High     | 311669  | 880-34   | SW corner of Broadway E/E Olive St        | Ramp provided.  | No       | 0                            | Yes          |
| BROADWAY BETWEEN JAMES ST AND CHERRY ST, E SIDE                      | SDW-13300   | High     | 308631  | 777-651  | SE corner of Broadway/Cherry st           | Ramp provided   | No       | 0                            | Yes          |
| BROADWAY BETWEEN MARION ST AND MADISON ST, W SIDE                    | SDW-27346   | High     | 325438  | 774-454  | SW corner of Broadway & E Madison St      | Diagonal ramp provided.   | Low      | 1                            | Yes          |
| BROADWAY BETWEEN TERRACE ST AND JEFFERSON ST, E SIDE                 | SDW-18304   | High     | 311824  | 774-117  | SE corner of Broadway/E Jefferson St      | Ramp provided   | No       | 0                            | Yes          |
| BROADWAY BETWEEN TERRACE ST AND JEFFERSON ST, E SIDE                 | SDW-18304   | Low      | 311824  | 888-34   | NE corner of E Terrace St/Broadway        | S facing ramp found, no violation                                       | No       | 0                            | Yes          |
| BROADWAY BETWEEN XW E OLIVE ST AND E HOWELL ST, E SIDE               | SDW-19156   | High     | 312932  | 880-34   | SE corner of Broadway E/E Howell St       | Ramp provided.  | No       | 0                            | Yes          |
| BROADWAY BETWEEN XW E OLIVE ST AND E HOWELL ST, E SIDE               | SDW-19156   | Low      | 312932  | 880-34   | NE corner of Broadway E/E Olive St        | Ramp provided.  | No       | 0                            | Yes          |
| BROADWAY BETWEEN XW E OLIVE ST AND E HOWELL ST, W SIDE               | SDW-19229   | High     | 311668  | 880-34   | SW corner of Broadway E/E Howell St       | Ramp provided.  | No       | 0                            | Yes          |
| BROADWAY BETWEEN XW E OLIVE ST AND E HOWELL ST, W SIDE               | SDW-19229   | Low      | 311668  | 880-34   | NW corner of Broadway E/E Olive St        | Ramp provided.  | No       | 0                            | Yes          |
| BROADWAY CT BETWEEN E MADISON ST AND E SENECA ST, E SIDE             | SDW-19239   | Low      | 311678  | 774-454  | NE corner of E Madison St/Broadway Ct     | No ramp provided crossing Madison.                                      | Mid      | 1                            | N/A          |
| BROADWAY CT BETWEEN E MADISON ST AND E SENECA ST, W SIDE             | SDW-19238   | Low      | 311677  | 774-454  | NW corner of E Madison St/Broadway Ct     | No ramp provided crossing Madison.                                      | Mid      | 1                            | N/A          |
| BROADWAY E BETWEEN E DENNY WAY AND E OLIVE WAY, E SIDE               | SDW-19155   | High     | 312930  | 880-34   | SE corner of Broadway E/E John St         | Diagonal ramp provided.   | Low      | 0                            | Yes          |
| BROADWAY E BETWEEN E DENNY WAY AND E OLIVE WAY, E SIDE               | SDW-19155   | Low      | 312930  | 880-34   | NE corner of Broadway E/E Denny Way       | S facing ramp found, no violation                                       | No       | 0                            | Yes          |
| BROADWAY E BETWEEN E DENNY WAY AND E OLIVE WAY, W SIDE               | SDW-19240   | Low      | 311679  | 880-34   | NW corner of Broadway E/E Denny Way       | Ramp provided.  | Low      | 1                            | No           |
| BROADWAY E BETWEEN E DENNY WAY AND E OLIVE WAY, W SIDE               | SDW-19240   | High     | 311679  | 880-34   | SW corner of Broadway E/E John St         | Ramp provided.  | No       | 0                            | Yes          |
| BROADWAY E BETWEEN E OLIVE WAY AND E THOMAS ST, E SIDE               | SDW-40998   | Low      | 312938  | 880-34   | NE corner of Broadway E/E John St         | Ramp provided.  | Low      | 1                            | No           |
| BROADWAY E BETWEEN E OLIVE WAY AND E THOMAS ST, W SIDE               | SDW-40602   | Low      | 309802  | 880-34   | NW corner of Broadway E/E John St         | Ramp provided.  | No       | 0                            | Yes          |
| BURKE AVE N BETWEEN N 34TH ST AND N 35TH ST, E SIDE                  | SDW-35088   | High     | 292874  | 776-241  | SE corner of Burke Ave N/N 35th St        | Diagonal ramp provided.   | Low      | 1                            | Yes          |
| BURKE AVE N BETWEEN N 35TH ST AND N 36TH ST, E SIDE                  | SDW-3346    | Low      | 292872  | 776-241  | NE corner of Burke Ave N/N 35th St        | Diagonal ramp provided.   | Low      | 1                            | Yes          |
| BURKE AVE N BETWEEN N 39TH ST AND N 40TH ST, E SIDE                  | SDW-3340    | High     | 292864  | 774-116  | SE corner of N 40th St/Burke Ave N        | N facing ramp found   | Low      | 1                            | No           |

**SDOT ADA Transition Plan Appendix 5.1a: 2013 Curb Ramp Audit Prioritized Results**

| SEGMENT DESCRIPTION   | SIDEWALK ID | LOCATION | COMPKEY | PLAN NO. | DESCRIPTION                                 | FINDINGS  | PRIORITY | Number of Ramps to Construct | DW Provided? |
|---|-------------|----------|---------|----------|---|---|----------|------------------------------|--------------|
| BURKE AVE N BETWEEN N 39TH ST AND N 40TH ST, W SIDE                   | SDW-3339    | High     | 292863  | 774-116  | SW corner of N 40th St/Burke Ave N          | No N facing ramp found  | High     | 1                            | N/A          |
| BURKE AVE N BETWEEN N 40TH ST AND N 41ST ST, E SIDE                   | SDW-3338    | Low      | 292862  | 774-116  | NE corner of N 40th St/Burke Ave N          | S facing ramp found   | Low      | 1                            | No           |
| BURKE AVE N BETWEEN N 40TH ST AND N 41ST ST, W SIDE                   | SDW-3337    | Low      | 292861  | 774-116  | NW corner of N 40th St/Burke Ave N          | No S facing ramp found  | High     | 1                            | N/A          |
| BURKE AVE N BETWEEN N 44TH ST AND N 45TH ST, W SIDE                   | SDW-3329    | High     | 292853  | 774-340  | SW corner N 45th St/Burke Ave N             | Diagonal ramp provided.   | Low      | 1                            | N/A          |
| BURKE AVE N BETWEEN N 45TH ST AND N 46TH ST, E SIDE                   | SDW-35089   | Low      | 292878  | 774-340  | NE corner N 45th St/Burke Ave N             | No ramp provided crossing 45th.                                       | Low      | 1                            | N/A          |
| BURKE AVE N BETWEEN N 45TH ST AND N 46TH ST, W SIDE                   | SDW-3357    | Low      | 292887  | 774-340  | NW corner N 45th St/Burke Ave N             | No ramp provided crossing 45th.                                       | Low      | 1                            | N/A          |
| BURKE AVE N BETWEEN N 49TH ST AND N 50TH ST, E SIDE                   | SDW-3352    | High     | 292880  | 774-165  | SE corner of N 50th St/Burke Ave N          | No N facing ramp found, may not be a good place to provide a crossing | Low      | 1                            | N/A          |
| BURKE AVE N BETWEEN N 49TH ST AND N 50TH ST, W SIDE                   | SDW-3351    | High     | 292879  | 774-165  | SW corner of N 50th St/Burke Ave N          | No N facing ramp found, may not be a good place to provide a crossing | Low      | 1                            | N/A          |
| BURKE AVE N BETWEEN N 80TH ST AND N 82ND ST, E SIDE                   | SDW-14320   | High     | 306294  | 888-69   | SE corner of Burke Ave N/N 82nd St          | Not triggered.  | No       | 0                            | N/A          |
| BURKE AVE N BETWEEN N 80TH ST AND N 82ND ST, W SIDE                   | SDW-41435   | High     | 306293  | 888-69   | SW corner of Burke Ave N/N 82nd St          | Not triggered.  | No       | 0                            | N/A          |
| CALIFORNIA AVE SW BETWEEN CALIFORNIA WAY SW AND SW DONALD ST, E SIDE  | SDW-31214   | High     | 327660  | 881-94   | NE corner of California Ave SW/SW Donald St | Unimproved sidewalk   | No       | 0                            | N/A          |
| CALIFORNIA AVE SW BETWEEN CALIFORNIA WAY SW AND SW DONALD ST, W SIDE  | SDW-31215   | High     | 327661  | 881-94   | NW corner of California Ave SW/SW Donald St | No ramp provided crossing SW Donald St                                | High     | 1                            | N/A          |
| CALIFORNIA AVE SW BETWEEN CALIFORNIA WAY SW AND SW DONALD ST, W SIDE  | SDW-31215   | Low      | 327661  | 776-195  | NW corner of California Ave SW/SW Donald St | No ramp provided crossing Donald St                                   | High     | 1                            | N/A          |
| CALIFORNIA AVE SW BETWEEN ERSKINE WAY SW AND SW HUDSON ST, E SIDE     | SDW-44615   | High     | 326185  | 887-80   | NE corner of Hudson/California              | Companion ramp not installed  | High     | 1                            | N/A          |
| CALIFORNIA AVE SW BETWEEN ERSKINE WAY SW AND SW HUDSON ST, W SIDE     | SDW-30926   | High     | 327799  | 887-80   | NW corner of Hudson/California              | Ramp provided.  | Low      | 1                            | No           |
| CALIFORNIA AVE SW BETWEEN SW ANDOVER ST AND SW DAKOTA ST, E SIDE      | SDW-29050   | High     | 324578  | 776-147  | NE corner of Dakota/California              | Ramp provided.  | No       | 0                            | Yes          |
| CALIFORNIA AVE SW BETWEEN SW DONALD ST AND SW DAKOTA ST, E SIDE       | SDW-31478   | High     | 326631  | 776-147  | NW corner of California Ave SW/SW Donald St | Both directional ramps found, no violation                            | No       | 0                            | Yes          |
| CALIFORNIA AVE SW BETWEEN SW BRADFORD ST AND SW ANDOVER ST, W SIDE    | SDW-44369   | Low      | 326632  | 774-341  | SW corner of Bradford/California            | One crossing is provided at T-intersection                            | Low      | 1                            | N/A          |
| CALIFORNIA AVE SW BETWEEN SW DAKOTA ST AND SW GENESEE ST, E SIDE      | SDW-31249   | High     | 326189  | 776-147  | NE corner of California/Genesee             | Ramp provided.  | No       | 0                            | Yes          |
| CALIFORNIA AVE SW BETWEEN SW DAKOTA ST AND SW GENESEE ST, E SIDE      | SDW-31249   | Low      | 326189  | 776-147  | SE corner of Dakota/California              | Both directional ramps found, no violation                            | No       | 0                            | Yes          |
| CALIFORNIA AVE SW BETWEEN SW DAKOTA ST AND SW GENESEE ST, W SIDE      | SDW-31477   | Low      | 326630  | 776-147  | SW corner of Dakota/California              | Both directional ramps found, no violation                            | No       | 0                            | Yes          |
| CALIFORNIA AVE SW BETWEEN SW DONALD ST AND SW ATLANTIC ST, E SIDE     | SDW-31213   | Low      | 327658  | 881-94   | SE corner of California Ave SW/SW Donald St | No opposing sidewalk  | No       | 0                            | N/A          |
| CALIFORNIA AVE SW BETWEEN SW DONALD ST AND SW ATLANTIC ST, W SIDE     | SDW-44982   | Low      | 327659  | 776-195  | SW corner of California Ave SW/SW Donald St | No ramp provided crossing Donald St                                   | High     | 1                            | N/A          |
| CALIFORNIA AVE SW BETWEEN SW DONALD ST AND SW ATLANTIC ST, W SIDE     | SDW-44982   | Low      | 327659  | 881-94   | SW corner of California Ave SW/SW Donald St | No ramp provided crossing SW Donald St                                | High     | 1                            | N/A          |
| CALIFORNIA AVE SW BETWEEN SW GENESEE ST AND SW OREGON ST, E SIDE      | SDW-44616   | Low      | 326188  | 776-147  | SE corner of California/Genesee             | Ramp provided.  | No       | 0                            | Yes          |
| CALIFORNIA AVE SW BETWEEN SW HINDS N ST AND SW HINDS S ST, W SIDE     | SDW-24919   | High     | 325515  | 774-341  | NW corner of Hinds/California               | One crossing is provided at T-intersection                            | Low      | 1                            | N/A          |
| CALIFORNIA AVE SW BETWEEN SW HINDS N ST AND SW HINDS S ST, W SIDE     | SDW-24919   | Low      | 325515  | 774-341  | SW corner of Hinds/California               | Diagonal ramp provided.   | Low      | 1                            | Yes          |
| CALIFORNIA AVE SW BETWEEN SW HINDS S ST AND SW SPOKANE ST             | SDW-24801   | High     | 325514  | 776-147  | NW corner of California/Spokane             | Ramp provided.  | No       | 0                            | Yes          |
| CALIFORNIA AVE SW BETWEEN SW HUDSON ST AND SW DAWSON N ST, E SIDE     | SDW-31246   | Low      | 326184  | 887-80   | SE corner of Hudson/California              | Sidewalk may be flush with roadway - difficult to see on google maps  | Mid      | 1                            | No           |
| CALIFORNIA AVE SW BETWEEN SW HUDSON ST AND SW DAWSON N ST, W SIDE     | SDW-30925   | Low      | 327798  | 887-80   | SW corner of Hudson/California              | Diagonal ramp provided.   | Low      | 1                            | Yes          |
| CALIFORNIA AVE SW BETWEEN SW MANNING ST AND SW CHARLESTOWN ST, W SIDE | SDW-27927   | Low      | 325276  | 774-341  | SW corner of Manning/California             | One crossing is provided at T-intersection                            | Low      | 1                            | N/A          |
| CALIFORNIA AVE SW BETWEEN SW MYRTLE ST AND SW ORCHARD ST, W SIDE      | SDW-44040   | High     | 324057  | 883-16   | W side of California @ Orchard (N)          | No crossing provided at T-intersection. (provide at least one)        | Mid      | 1                            | N/A          |
| CALIFORNIA AVE SW BETWEEN SW ORCHARD ST AND SW OHELLO N ST, W SIDE    | SDW-41792   | Low      | 327285  | 883-16   | W side of California @ Orchard (S)          | No crossing provided at T-intersection. (provide at least one)        | Mid      | 1                            | N/A          |
| CALIFORNIA AVE SW BETWEEN SW SPOKANE ST AND SW MANNING ST             | SDW-44305   | Low      | 325513  | 776-147  | SW corner of California/Spokane             | Ramp provided.  | No       | 0                            | Yes          |
| CARKEEK DR S BETWEEN 40TH AVE S AND HARADEN PL S, N SIDE              | SDW-44008   | High     | 315863  | 774-109  | NE corner of 40th Ave S/Haraden Pl S        | No ramp provided for crossing Haraden PL S                            | High     | 1                            | N/A          |
| CARKEEK DR S BETWEEN 40TH AVE S AND HARADEN PL S, N SIDE              | SDW-44008   | Low      | 315863  | 774-109  | NW corner of 40th Ave S/Carkeek Dr S        | No crossing provided at T-intersection. (provide at least one)        | Mid      | 1                            | N/A          |
| CARKEEK DR S BETWEEN 40TH AVE S AND HARADEN PL S, S SIDE              | SDW-23566   | Low      | 315862  | 774-109  | SW corner of 40th Ave S/Carkeek Dr S        | Unimproved sidewalk   | No       | 0                            | N/A          |
| CARKEEK DR S BETWEEN 41ST AVE S AND 40TH AVE S, E SIDE                | SDW-23567   | Low      | 315864  | 774-109  | SE corner of 41st Ave S/Carkeek Dr S        | Unimproved sidewalk   | No       | 0                            | N/A          |
| CARKEEK DR S BETWEEN 41ST AVE S AND 40TH AVE S, E SIDE                | SDW-23567   | Low      | 315864  | 774-109  | SE corner of 40th Ave S/Carkeek Dr S        | Unimproved sidewalk   | No       | 0                            | N/A          |
| CARKEEK DR S BETWEEN 41ST AVE S AND 40TH AVE S, W SIDE                | SDW-23568   | Low      | 315865  | 774-109  | SW corner of 41st Ave S/Carkeek Dr S        | No ramp provided crossing 41st Ave S                                  | High     | 1                            | N/A          |
| CARKEEK DR S BETWEEN 41ST AVE S AND 40TH AVE S, W SIDE                | SDW-23568   | High     | 315865  | 774-109  | NE corner of 40th Ave S/Carkeek Dr S        | No crossing provided at T-intersection. (provide at least one)        | Mid      | 1                            | N/A          |
| CARKEEK DR S BETWEEN HARADEN PL S AND 39TH AVE S, NE SIDE             | SDW-23565   | Low      | 315861  | 774-109  | NW corner of 40th Ave S/Haraden Pl S        | No ramp provided for crossing Haraden PL S                            | High     | 1                            | N/A          |
| CARKEEK DR S BETWEEN HARADEN PL S AND 39TH AVE S, NE SIDE             | SDW-23565   | High     | 315861  | 774-109  | SE corner of Carkeek Dr S/39th Ave S        | No crossing provided at T-intersection. (provide at least one)        | Mid      | 1                            | N/A          |
| CARKEEK DR S BETWEEN HARADEN PL S AND 39TH AVE S, SW SIDE             | SDW-44007   | High     | 315860  | 774-109  | SW corner of Carkeek Dr S/39th Ave S        | Ramp provided   | Low      | 1                            | No           |
| CARKEEK DR S BETWEEN S HENDERSON ST AND 41ST AVE S, NW SIDE           | SDW-23569   | High     | 315866  | 774-109  | NW corner of 41st Ave S/Carkeek Dr S        | No ramp provided crossing 41st Ave S                                  | High     | 1                            | N/A          |
| CARKEEK DR S BETWEEN S HENDERSON ST AND 41ST AVE S, NW SIDE           | SDW-23569   | Low      | 315866  | 774-109  | NW corner of 42nd Ave S/Carkeek Dr S        | Diagonal ramp provided.   | Low      | 0                            | Yes          |
| CARKEEK DR S BETWEEN S HENDERSON ST AND 41ST AVE S, SE SIDE           | SDW-44009   | High     | 315867  | 774-109  | NE corner of 41st Ave S/Carkeek Dr S        | No opposing sidewalk  | No       | 0                            | N/A          |
| CARLETON AVE S BETWEEN S BAILEY ST AND S EDDY ST, E SIDE              | SDW-31749   | Low      | 329072  | 774-109  | SE corner of Carleton Ave S/S Bailey St     | No ramp provided for crossing Carleton Ave S                          | High     | 1                            | N/A          |
| CARLETON AVE S BETWEEN S BAILEY ST AND S EDDY ST, W SIDE              | SDW-31750   | Low      | 329073  | 774-109  | SW corner of Carleton Ave S/S Bailey St     | Ramp provided   | Low      | 1                            | No           |
| CEDAR ST BETWEEN 3RD AVE AND 4TH AVE, SE SIDE                         | SDW-3196    | Low      | 292416  | 774-316  | NE corner of 3rd Ave/Cedar St               | Diagonal ramp provided.   | Low      | 1                            | Yes          |
| CEDAR ST BETWEEN 4TH AVE AND DENNY WAY, SE SIDE                       | SDW-36790   | High     | 292413  | 774-377  | SE corner of Denny Way/Cedar St             | No ramp crossing Denny.   | High     | 1                            | N/A          |
| CHERRY ST BETWEEN 1ST AVE AND 2ND AVE, NW SIDE                        | SDW-30254   | Low      | 326704  | 774-74   | N corner of 1st Ave/Cherry St               | No ramp provided crossing 1st Ave                                     | High     | 1                            | N/A          |
| CLEOPATRA PL NW BETWEEN NW 65TH ST AND NW 67TH ST, E SIDE             | SDW-2933    | Low      | 292432  | 774-159  | NE corner of Cleopatra Pl NW/NW 65th St     | Diagonal ramp provided.   | Low      | 1                            | No           |



**SDOT ADA Transition Plan Appendix 5.1a: 2013 Curb Ramp Audit Prioritized Results**

| SEGMENT DESCRIPTION   | SIDEWALK ID | LOCATION | COMPKEY | PLAN NO. | DESCRIPTION                                | FINDINGS   | PRIORITY | Number of Ramps to Construct | DW Provided? |
|---|-------------|----------|---------|----------|--|--|----------|------------------------------|--------------|
| CLEOPATRA PL NW BETWEEN NW 65TH ST AND NW 67TH ST, W SIDE                           | SDW-2932    | Low      | 292431  | 774-159  | NW corner of Cleopatra Pl NW/NW 65th St    | Diagonal ramp provided.  | Low      | 1                            | No           |
| COLUMBIA ST BETWEEN 1ST AVE AND 2ND AVE, NW SIDE                                    | SDW-30267   | High     | 326717  | 774-56   | NW corner of Columbia St/2nd Ave           | Diagonal ramp provided.  | Low      | 0                            | Yes          |
| COLUMBIA ST BETWEEN 1ST AVE AND 2ND AVE, NW SIDE                                    | SDW-30267   | Low      | 326717  | 774-56   | NE corner of Columbia St/1st Ave           | Diagonal ramp provided.  | Low      | 0                            | Yes          |
| COLUMBIA ST BETWEEN 1ST AVE AND 2ND AVE, SE SIDE                                    | SDW-30266   | Low      | 326716  | 774-56   | SE corner of Columbia St/1st Ave           | Diagonal ramp provided.  | Low      | 0                            | Yes          |
| COLUMBIA ST BETWEEN 4TH AVE AND 5TH AVE, NW SIDE                                    | SDW-30261   | High     | 326711  | 774-56   | NW corner of Columbia St/5th Ave           | Diagonal ramp provided.  | Low      | 1                            | No           |
| COLUMBIA ST BETWEEN 4TH AVE AND 5TH AVE, SE SIDE                                    | SDW-30260   | High     | 326710  | 774-56   | SW corner of Columbia St/5th Ave           | Diagonal ramp provided.  | Low      | 1                            | No           |
| COLUMBIA ST BETWEEN 5TH AVE AND 6TH AVE, NW SIDE                                    | SDW-42607   | High     | 324201  | 774-56   | NW corner of Columbia St/6th Ave           | Diagonal ramp provided.  | Low      | 0                            | No           |
| COLUMBIA ST BETWEEN 5TH AVE AND 6TH AVE, NW SIDE                                    | SDW-42697   | Low      | 324201  | 777-539  | N corner of 5th Ave/Columbia St            | Diagonal ramp provided.  | Low      | 0                            | No           |
| COLUMBIA ST BETWEEN 5TH AVE AND 6TH AVE, NW SIDE                                    | SDW-42697   | Low      | 324201  | 774-56   | SE corner of Columbia St/5th Ave           | Diagonal ramp provided.  | Low      | 1                            | No           |
| COLUMBIA ST BETWEEN 5TH AVE AND 6TH AVE, SE SIDE                                    | SDW-29262   | High     | 324200  | 774-56   | SW corner of Columbia St/6th Ave           | Diagonal ramp provided.  | Low      | 0                            | No           |
| COLUMBIA ST BETWEEN 5TH AVE AND 6TH AVE, SE SIDE                                    | SDW-29262   | Low      | 324200  | 777-539  | E corner of 5th Ave/Columbia St            | Diagonal ramp provided.  | Low      | 0                            | No           |
| COLUMBIA ST BETWEEN 5TH AVE AND 6TH AVE, SE SIDE                                    | SDW-29262   | Low      | 324200  | 774-56   | SE corner of Columbia St/5th Ave           | Diagonal ramp provided.  | Low      | 1                            | No           |
| COLUMBIA ST BETWEEN 9TH AVE AND TERRY AVE, NW SIDE                                  | SDW-44053   | Low      | 325763  | 774-159  | N corner of 9th Ave/Columbia St            | Companion ramp not installed   | High     | 1                            | N/A          |
| COLUMBIA ST BETWEEN ALASKAN WAY AND ALASKAN E RDWY WAY, NW SIDE                     | SDW-3431    | Low      | 292923  | 774-67   | NE corner of Alaskan Way/Columbia St       | No curb present  | Low      | 1                            | No           |
| COLUMBIA ST BETWEEN ALASKAN WAY AND ALASKAN E RDWY WAY, SE SIDE                     | SDW-3430    | Low      | 292922  | 774-67   | SE corner of Alaskan Way/Columbia St       | No curb present  | Low      | 1                            | No           |
| COLUMBIA ST BETWEEN POST AVE AND 1ST AVE, NW SIDE                                   | SDW-30269   | Low      | 326719  | 886-84   | N corner of Columbia St/Post Ave           | SW facing ramp needed  | High     | 1                            | N/A          |
| COLUMBIA ST BETWEEN POST AVE AND 1ST AVE, SE SIDE                                   | SDW-30268   | High     | 326718  | 774-56   | SW corner of Columbia St/1st Ave           | Diagonal ramp provided.  | Low      | 1                            | Yes          |
| COLUMBIA ST BETWEEN POST AVE AND 1ST AVE, SE SIDE                                   | SDW-30268   | Low      | 326718  | 886-84   | E corner of Columbia St/Post Ave           | SW facing ramp is present  | Low      | 1                            | No           |
| COLUMBIA ST BETWEEN WESTERN AVE AND POST AVE, NW SIDE                               | SDW-30271   | High     | 326721  | 886-84   | W corner of Columbia St/Post Ave           | SE facing ramp needed  | High     | 1                            | N/A          |
| COLUMBIA ST BETWEEN WESTERN AVE AND POST AVE, SE SIDE                               | SDW-30270   | High     | 326720  | 886-84   | S corner of Columbia St/Post Ave           | Diagonal ramp is present   | No       | 0                            | Yes          |
| COMSTOCK ST BETWEEN DEAD END 2 AND DEXTER AVE N, N SIDE                             | SDW-44452   | High     | 328606  | 774-234  | NW corner of Comstock St/Dexter Ave N      | No ramp provided crossing Dexter.  | Low      | 1                            | N/A          |
| COMSTOCK ST BETWEEN QUEEN ANNE AVE N AND DEAD END 1, N SIDE                         | SDW-36342   | Low      | 332703  | 880-8    | NE corner of Queen Anne/Comstock           | No ramp provided crossing Queen Anne   | High     | 1                            | N/A          |
| COMSTOCK ST BETWEEN QUEEN ANNE AVE N AND DEAD END 1, S SIDE                         | SDW-36341   | Low      | 332702  | 880-8    | SE corner of Queen Anne/Comstock           | No ramp provided crossing Queen Anne   | High     | 1                            | N/A          |
| CORLISS AVE N BETWEEN N 39TH ST AND N 40TH ST, E SIDE                               | SDW-3452    | High     | 292952  | 774-116  | SE corner of N 40th St/Corliss Ave N       | No N facing ramp found   | High     | 1                            | N/A          |
| CORLISS AVE N BETWEEN N 39TH ST AND N 40TH ST, W SIDE                               | SDW-3451    | High     | 292951  | 774-116  | SW corner of N 40th St/Corliss Ave N       | No N facing ramp found   | High     | 1                            | N/A          |
| CORLISS AVE N BETWEEN N 40TH ST AND N 41ST ST, E SIDE                               | SDW-35591   | Low      | 292950  | 774-116  | NE corner of N 40th St/Corliss Ave N       | No S facing ramp found   | High     | 1                            | N/A          |
| CORLISS AVE N BETWEEN N 40TH ST AND N 41ST ST, W SIDE                               | SDW-3450    | Low      | 292949  | 774-116  | NW corner of N 40th St/Corliss Ave N       | No S facing ramp found   | High     | 1                            | N/A          |
| CORLISS AVE N BETWEEN N 44TH ST AND N 45TH ST, W SIDE                               | SDW-3444    | High     | 292941  | 774-340  | SW corner N 45th St/Corliss Ave N          | Diagonal ramp provided.  | Low      | 1                            | Yes          |
| CORLISS AVE N BETWEEN N 45TH ST AND N 46TH ST, W SIDE                               | SDW-35588   | Low      | 292939  | 774-340  | NW corner N 45th St/Corliss Ave N          | Diagonal ramp provided.  | Low      | 1                            | Yes          |
| CORLISS AVE N BETWEEN N 90TH ST AND N 92ND ST, E SIDE                               | SDW-36244   | High     | 330551  | 882-76   | SE corner of N 92nd St/Corliss Ave N       | No curb present  | Low      | 1                            | N/A          |
| CORLISS AVE N BETWEEN N 90TH ST AND N 92ND ST, W SIDE                               | SDW-36243   | High     | 330550  | 882-76   | SW corner of N 92nd St/Corliss Ave N       | No curb present  | Low      | 1                            | N/A          |
| CORWIN PL S BETWEEN S LANE ST AND S DEARBORN ST, W SIDE                             | SDW-3469    | High     | 292970  | 777-545  | NW corner of Corwin Pl S/S Dearborn St     | Companion ramp not installed   | High     | 1                            | N/A          |
| COURT PL BETWEEN EASTLAKE AVE AND DEAD END, NE SIDE                                 | SDW-28272   | Low      | 324502  | 774-116  | NW corner of Eastlake Ave E/Court Pl       | No sidewalk exist for crossing<br>No E facing ramp found, appears to be no good/safe place to provide a crossing | No       | 0                            | N/A          |
| COURT PL BETWEEN EASTLAKE AVE AND DEAD END, SW SIDE                                 | SDW-28271   | Low      | 324501  | 774-116  | SW corner of Eastlake Ave E/Court Pl       | No sidewalk exist for crossing<br>No E facing ramp found, appears to be no good/safe place to provide a crossing | Low      | 1                            | N/A          |
| CROCKETT ST BETWEEN 5TH AVE N AND TAYLOR AVE N, N SIDE                              | SDW-7885    | Low      | 298640  | 774-138  | NE corner of 5th Ave N/Crockett St         | No ramp provided crossing 5th Ave N  | High     | 1                            | N/A          |
| CROCKETT ST BETWEEN 5TH AVE N AND TAYLOR AVE N, S SIDE                              | SDW-7884    | Low      | 298639  | 774-138  | SE corner of 5th Ave N/Crockett St         | Ramp provided  | No       | 0                            | Yes          |
| CROCKETT ST BETWEEN BIGELOW AVE N AND 5TH AVE N, N SIDE                             | SDW-11682   | High     | 302142  | 774-138  | NW corner of 5th Ave N/Crockett St         | No ramp provided crossing 5th Ave N  | High     | 1                            | N/A          |
| CROCKETT ST BETWEEN BIGELOW AVE N AND 5TH AVE N, S SIDE                             | SDW-11681   | High     | 302141  | 774-138  | SW corner of 5th Ave N/Crockett St         | Diagonal ramp provided.  | Low      | 1                            | Yes          |
| DAVIS PL S BETWEEN S DEARBORN ST AND S CHARLES ST, NE SIDE                          | SDW-15122   | High     | 310575  | 888-95   | NE corner of Davis Pl S/S Charles St       | Ramp provided.   | Low      | 1                            | No           |
| DAYTON AVE N BETWEEN N 143RD ST AND N 145TH ST, E SIDE                              | SDW-36366   | High     | 332871  | 886-87   | SE corner of N 145th St/Dayton Ave N       | N facing ramp needed   | High     | 0                            | N/A          |
| DAYTON AVE N BETWEEN N 143RD ST AND N 145TH ST, E SIDE                              | SDW-36366   | High     | 332871  | 774-56   | SE corner of N 145th St/Dayton Ave N       | No ramp crossing Dayton.   | High     | 1                            | N/A          |
| DAYTON AVE N BETWEEN N 143RD ST AND N 145TH ST, E SIDE                              | SDW-36366   | High     | 332871  | 774-56   | SE corner of N 145th St/Dayton Ave N       | No ramp crossing N145th.   | High     | 1                            | N/A          |
| DAYTON AVE N BETWEEN N 143RD ST AND N 145TH ST, W SIDE                              | SDW-36365   | High     | 332870  | 886-87   | SW corner of N 145th St/Dayton Ave N       | N facing ramp needed   | High     | 0                            | N/A          |
| DAYTON AVE N BETWEEN N 143RD ST AND N 145TH ST, W SIDE                              | SDW-36365   | High     | 332870  | 774-56   | SW corner of N 145th St/Dayton Ave N       | No ramp crossing N145th.   | High     | 1                            | N/A          |
| DAYTON AVE N BETWEEN N 49TH ST AND N 50TH ST, E SIDE                                | SDW-3476    | High     | 292979  | 774-165  | SE corner of N 50th St/Dayton Ave N        | N facing ramp found  | Low      | 1                            | No           |
| DAYTON AVE N BETWEEN N 49TH ST AND N 50TH ST, W SIDE                                | SDW-3475    | High     | 292978  | 774-165  | SW corner of N 50th St/Dayton Ave N        | N facing ramp found  | Low      | 1                            | No           |
| DAYTON AVE N BETWEEN N 84TH ST AND N 85TH ST, W SIDE                                | SDW-16886   | High     | 305656  | 774-173  | SW corner of N 85th St/Dayton Ave N        | N facing ramp found, no violation  | No       | 0                            | Yes          |
| DAYTON AVE N BETWEEN N 85TH ST AND N 86TH ST, W SIDE                                | SDW-16885   | Low      | 305655  | 774-173  | NW corner of N 85th St/Dayton Ave N        | S facing ramp found, no violation  | No       | 0                            | Yes          |
| DEARBORN PL S BETWEEN S LANE ST AND S DEARBORN ST, NE SIDE                          | SDW-3551    | Low      | 293202  | 777-545  | NE corner of S Lane St/Dearborn Pl S       | Unimproved sidewalk  | No       | 0                            | N/A          |
| DEARBORN PL S BETWEEN S LANE ST AND S DEARBORN ST, SW SIDE                          | SDW-34499   | Low      | 293201  | 777-545  | SW corner of S Lane St/Dearborn Pl S       | Ramp provided.   | No       | 0                            | Yes          |
| DELRIIDGE WAY SW BETWEEN 20TH AVE SW AND SW BARTON ST, NE SIDE                      | SDW-42602   | High     | 321411  | 878-78   | NE corner of Delridge SW/SW Barton St      | No ramp provided crossing SW Barton St   | High     | 1                            | N/A          |
| DELRIIDGE WAY SW BETWEEN 20TH AVE SW AND SW BARTON ST, SW SIDE                      | SDW-25546   | High     | 321410  | 878-78   | NW corner of Delridge SW/SW Barton St      | Ramp provided  | Low      | 1                            | No           |
| DELRIIDGE WAY SW BETWEEN 21ST N AVE SW AND SW HOLDEN ST, E SIDE                     | SDW-31693   | High     | 327865  | 774-137  | NE corner of Holden/Delridge               | Ramp provided.   | No       | 0                            | Yes          |
| DELRIIDGE WAY SW BETWEEN DELRIIDGE-W SEATTLE BR EB ON RP AND SW ANDOVER ST, NW SIDE | SDW-42150   | High     | 318337  | 880-34   | NW corner of Delridge Way SW/SW Andover St | Diagonal ramp provided.  | Low      | 0                            | Yes          |
| DELRIIDGE WAY SW BETWEEN DELRIIDGE-W SEATTLE BR EB ON RP AND SW ANDOVER ST, NW SIDE | SDW-42150   | Low      | 318337  | 880-34   | NW corner of Delridge Way SW/23rd Ave SW   | No crossing provided at T-intersection. (provide at least one)   | Low      | 0                            | N/A          |
| DELRIIDGE WAY SW BETWEEN DELRIIDGE-W SEATTLE BR EB ON RP AND SW ANDOVER ST, NW SIDE | SDW-42150   | Low      | 318337  | 883-16   | NW corner of 23rd/Delridge                 | There may not be ramps but there appears to be no good/safe place to provide a crossing                          | Low      | 1                            | N/A          |

**SDOT ADA Transition Plan Appendix 5.1a: 2013 Curb Ramp Audit Prioritized Results**

| SEGMENT DESCRIPTION  | SIDEWALK ID | LOCATION | COMPKEY | PLAN NO. | DESCRIPTION  | FINDINGS  | PRIORITY | Number of Ramps to Construct | DW Provided? |
|--|-------------|----------|---------|----------|--|---|----------|------------------------------|--------------|
| DELRIDGE WAY SW BETWEEN SW ANDOVER ST AND SW DAKOTA ST, E SIDE                                   | SDW-24043   | High     | 318335  | 880-34   | NE corner of Delridge Way SW/SW Dakota St          | No crossing provided at T-intersection. (provide at least one)                          | Low      | 1                            | N/A          |
| DELRIDGE WAY SW BETWEEN SW ANDOVER ST AND SW DAKOTA ST, E SIDE                                   | SDW-24043   | Low      | 318335  | 880-34   | SE corner of Delridge Way SW/SW Andover St         | Ramp provided.  | No       | 0                            | Yes          |
| DELRIDGE WAY SW BETWEEN SW ANDOVER ST AND SW DAKOTA ST, W SIDE                                   | SDW-24044   | High     | 318336  | 880-34   | NW corner of Delridge Way SW/SW Dakota St          | Ramp provided.  | Low      | 1                            | No           |
| DELRIDGE WAY SW BETWEEN SW BARTON ST AND 18TH AVE SW, NE SIDE                                    | SDW-25545   | Low      | 321409  | 878-78   | SE corner of Delridge SW/SW Barton St              | Ramp provided   | Low      | 1                            | No           |
| DELRIDGE WAY SW BETWEEN SW BARTON ST AND 18TH AVE SW, SW SIDE                                    | SDW-42601   | Low      | 321408  | 878-78   | SW corner of Delridge SW/SW Barton St              | Ramp provided   | Low      | 1                            | No           |
| DELRIDGE WAY SW BETWEEN SW BRANDON ST AND SW FINDLAY ST, E SIDE                                  | SDW-25503   | High     | 319265  | 777-434  | NE corner of Findlay/Delridge                      | Diagonal ramp provided.   | Low      | 1                            | Yes          |
| DELRIDGE WAY SW BETWEEN SW BRANDON ST AND SW FINDLAY ST, W SIDE                                  | SDW-25504   | High     | 319266  | 777-434  | NW corner of Findlay/Delridge                      | Ramp provided.  | Low      | 1                            | No           |
| DELRIDGE WAY SW BETWEEN SW DAKOTA ST AND SW GENESEE ST, E SIDE                                   | SDW-42149   | Low      | 318333  | 880-34   | SE corner of Delridge Way SW/SW Dakota St          | Ramp provided.  | Low      | 1                            | No           |
| DELRIDGE WAY SW BETWEEN SW DAKOTA ST AND SW GENESEE ST, W SIDE                                   | SDW-24042   | Low      | 318334  | 777-434  | SW corner of Delridge SW/SW Dakota                 | Ramp provided.  | Low      | 0                            | No           |
| DELRIDGE WAY SW BETWEEN SW DAKOTA ST AND SW GENESEE ST, W SIDE                                   | SDW-24042   | Low      | 318334  | 880-34   | SW corner of Delridge Way SW/SW Dakota St          | Ramp provided.  | Low      | 1                            | No           |
| DELRIDGE WAY SW BETWEEN SW EDMUNDS ST AND SW HUDSON ST, E SIDE                                   | SDW-24048   | High     | 318342  | 777-434  | NE corner of Hudson/Delridge                       | Ramp provided.  | Low      | 1                            | No           |
| DELRIDGE WAY SW BETWEEN SW FINDLAY ST AND SW JUNEAU ST, E SIDE                                   | SDW-25502   | High     | 319263  | 879-39   | NE corner of SW Juneau St/Delridge Way SW          | Ramp provided   | Low      | 1                            | No           |
| DELRIDGE WAY SW BETWEEN SW FINDLAY ST AND SW JUNEAU ST, E SIDE                                   | SDW-25502   | Low      | 319263  | 777-434  | SE corner of Findlay/Delridge                      | Diagonal ramp provided.   | Low      | 1                            | No           |
| DELRIDGE WAY SW BETWEEN SW FINDLAY ST AND SW JUNEAU ST, W SIDE                                   | SDW-42538   | High     | 319264  | 879-39   | NW corner of SW Juneau St/Delridge Way SW          | Ramp provided   | Low      | 1                            | No           |
| DELRIDGE WAY SW BETWEEN SW FINDLAY ST AND SW JUNEAU ST, W SIDE                                   | SDW-42538   | Low      | 319264  | 777-434  | SW corner of Findlay/Delridge                      | Ramp provided.  | Low      | 1                            | No           |
| DELRIDGE WAY SW BETWEEN SW HUDSON ST AND PUGET BLVD SW, E SIDE                                   | SDW-26105   | Low      | 319269  | 777-434  | SE corner of Hudson/Delridge                       | Ramp provided.  | No       | 0                            | yes          |
| DELRIDGE WAY SW BETWEEN SW JUNEAU ST AND 24TH AVE SW, E SIDE                                     | SDW-44354   | Low      | 320854  | 879-39   | SE corner of SW Juneau St/Delridge Way SW          | Ramp provided   | Low      | 1                            | No           |
| DELRIDGE WAY SW BETWEEN SW JUNEAU ST AND 24TH AVE SW, W SIDE                                     | SDW-26867   | Low      | 320855  | 879-39   | SW corner of SW Juneau St/Delridge Way SW          | Ramp provided   | Low      | 1                            | No           |
| DELRIDGE-W SEATTLE BR EB ON RP BETWEEN DELRIDGE WAY SW AND CHELAN-W SEATTLE BR EB ON RP, NW SIDE | SDW-42154   | Low      | 318349  | 880-34   | NE corner of Delridge Way SW/23rd Ave SW           | No crossing provided at T-intersection. (provide at least one)                          | Low      | 0                            | N/A          |
| DELRIDGE-W SEATTLE BR EB ON RP BETWEEN DELRIDGE WAY SW AND CHELAN-W SEATTLE BR EB ON RP, NW SIDE | SDW-42154   | Low      | 318349  | 883-16   | NE corner of 23rd/Delridge                         | There may not be ramps but there appears to be no good/safe place to provide a crossing | Low      | 1                            | N/A          |
| DENNY LOWER WAY BETWEEN STEWART ST AND EASTLAKE AVE, N SIDE                                      | SDW-3832    | High     | 293308  | 774-116  | NW corner of Eastlake Ave E/Denny Way              | No sidewalk exists for crossing   | No       | 0                            | N/A          |
| DENNY WAY BETWEEN 2ND AVE AND 3RD AVE, N SIDE  | SDW-4750    | Low      | 298305  | 774-377  | NW corner of Denny Way/3rd Ave                     | No sidewalk on North side of Denny.   | No       | 0                            | N/A          |
| DENNY WAY BETWEEN 2ND AVE AND 3RD AVE, N SIDE  | SDW-4750    | Low      | 298305  | 887-42   | NE corner of 2nd Ave/Denny Way                     | W facing ramp found, no violation   | No       | 0                            | Yes          |
| DENNY WAY BETWEEN 2ND WR AVE AND 2ND AVE, N SIDE   | SDW-37364   | Low      | 298306  | 887-42   | NE corner of Denny Way/2nd WR Ave                  | S facing ramp needed  | Low      | 1                            | N/A          |
| DENNY WAY BETWEEN 2ND WR AVE AND 2ND AVE, S SIDE   | SDW-3586    | High     | 293245  | 887-42   | SW corner of 2nd Ave/Denny Way                     | E facing ramp found, no violation   | No       | 0                            | Yes          |
| DENNY WAY BETWEEN 2ND WR AVE AND 2ND AVE, S SIDE   | SDW-3586    | Low      | 293245  | 887-42   | SE corner of Denny Way/2nd WR Ave                  | W facing ramp is present  | No       | 0                            | Yes          |
| DENNY WAY BETWEEN 3RD AVE AND BROAD ST, N SIDE   | SDW-4749    | Low      | 298304  | 774-377  | NE corner of Denny Way/3rd Ave                     | No sidewalk on North side of Denny.   | No       | 0                            | N/A          |
| DENNY WAY BETWEEN 5TH AVE AND TAYLOR AVE N, N SIDE   | SDW-3186    | Low      | 292401  | 774-377  | NE corner of Denny Way/5th Ave                     | No ramp crossing Denny.   | High     | 1                            | N/A          |
| DENNY WAY BETWEEN 5TH AVE AND TAYLOR AVE N, N SIDE   | SDW-3186    | Low      | 292401  | 774-377  | NE corner of Denny Way/Cedar St-5th                | Diagonal ramp provided.   | Low      | 1                            | Yes          |
| DENNY WAY BETWEEN 8TH AVE AND BELL ST, N SIDE  | SDW-3578    | Low      | 293237  | 774-377  | NE corner of Denny Way/8th Ave N                   | No ramp crossing Denny.   | Mid      | 1                            | N/A          |
| DENNY WAY BETWEEN 8TH AVE AND BELL ST, S SIDE  | SDW-3577    | High     | 293236  | 774-377  | SW corner of Denny Way/Bell St                     | Diagonal ramp provided.   | Low      | 0                            | Yes          |
| DENNY WAY BETWEEN 9TH AVE AND WESTLAKE AVE, N SIDE   | SDW-3574    | High     | 293233  | 774-350  | NW corner of Westlake Ave/John St                  | No ramp crossing Westlake.  | High     | 1                            | N/A          |
| DENNY WAY BETWEEN 9TH AVE AND WESTLAKE AVE, N SIDE   | SDW-3574    | High     | 293233  | 774-116  | NW corner of Westlake Ave N/Denny Way              | E facing ramp found, no violation   | No       | 0                            | Yes          |
| DENNY WAY BETWEEN 9TH AVE AND WESTLAKE AVE, S SIDE   | SDW-3573    | High     | 293232  | 774-350  | SW corner of Westlake Ave/John St                  | No ramp crossing Westlake.  | High     | 1                            | N/A          |
| DENNY WAY BETWEEN 9TH AVE AND WESTLAKE AVE, S SIDE   | SDW-3573    | High     | 293232  | 774-116  | SW corner of Westlake Ave N/Denny Way              | E facing ramp found, no violation   | No       | 0                            | Yes          |
| DENNY WAY BETWEEN BOREN AVE AND FAIRVIEW AVE, N SIDE   | SDW-3569    | High     | 293228  | 774-358  | NW corner of Denny Way/Fairview Ave N              | Ramp provided.  | Low      | 1                            | No           |
| DENNY WAY BETWEEN BOREN AVE AND FAIRVIEW AVE, S SIDE   | SDW-28276   | High     | 324506  | 774-358  | SW corner of Denny Way/Fairview Ave N              | Ramp provided.  | Low      | 1                            | No           |
| DENNY WAY BETWEEN DEXTER AVE AND 8TH AVE, N SIDE   | SDW-3178    | High     | 292390  | 774-377  | NW corner of Denny Way/8th Ave N                   | No ramp crossing Denny.   | Mid      | 1                            | N/A          |
| DENNY WAY BETWEEN FAIRVIEW AVE AND MINOR AVE, N SIDE   | SDW-3568    | High     | 293227  | 774-358  | NW corner of Denny Way/Minor Ave N                 | No ramp crossing Denny.   | High     | 1                            | N/A          |
| DENNY WAY BETWEEN FAIRVIEW AVE AND MINOR AVE, S SIDE   | SDW-28275   | High     | 324505  | 774-358  | SW corner of Denny Way/Minor Ave N                 | No ramp crossing Minor.   | High     | 1                            | N/A          |
| DENNY WAY BETWEEN FAIRVIEW AVE AND MINOR AVE, S SIDE   | SDW-28275   | Low      | 324505  | 774-358  | SE corner of Denny Way/Fairview Ave N              | Ramp provided.  | Low      | 1                            | No           |
| DENNY WAY BETWEEN QUEEN ANNE AVE N AND 1ST AVE, S SIDE   | SDW-34985   | High     | 293248  | 774-377  | SE corner of Denny Way/1st Ave N                   | Diagonal ramp provided.   | Low      | 0                            | Yes          |
| DENNY WAY BETWEEN TAYLOR AVE N AND VINE ST, N SIDE   | SDW-3184    | High     | 292399  | 774-377  | NW corner of Denny Way/Vine St                     | No ramp crossing Denny.   | Mid      | 1                            | N/A          |
| DENNY WAY BETWEEN TERRY AVE AND BOREN AVE N, N SIDE  | SDW-3571    | Low      | 293230  | 774-285  | NE corner of Denny Way/Terry Ave N                 | No ramp crossing Denny.   | High     | 1                            | N/A          |
| DENNY WAY BETWEEN TERRY AVE AND BOREN AVE N, S SIDE  | SDW-28278   | Low      | 324508  | 774-285  | SE corner of Denny Way/Terry Ave N                 | Diagnol ramp provided.  | Low      | 0                            | Yes          |
| DENNY WAY BETWEEN VINE ST AND 6TH AVE, N SIDE  | SDW-3183    | Low      | 292397  | 774-377  | NE corner of Denny Way/Vine St                     | No ramp crossing Denny.   | Mid      | 1                            | N/A          |
| DENNY WAY BETWEEN WARREN AVE N AND 2ND WR AVE, N SIDE  | SDW-4751    | High     | 298307  | 887-42   | NW corner of Denny Way/2nd WR Ave                  | S facing ramp needed  | Low      | 1                            | N/A          |
| DENNY WAY BETWEEN WARREN AVE N AND 2ND WR AVE, S SIDE  | SDW-3587    | high     | 293246  | 887-42   | SW corner of Denny Way/2nd WR Ave                  | E facing ramp is present  | No       | 0                            | Yes          |
| DENNY WAY BETWEEN WESTLAKE AVE AND TERRY AVE, N SIDE   | SDW-3572    | Low      | 293231  | 774-116  | NE corner of Westlake Ave N/Denny Way              | W facing ramp found, no violation   | No       | 0                            | Yes          |
| DENNY WAY BETWEEN WESTLAKE AVE AND TERRY AVE, S SIDE   | SDW-28399   | Low      | 324509  | 774-116  | SE corner of Westlake Ave N/Denny Way              | W facing ramp found, no violation   | No       | 0                            | Yes          |
| DENSMORE AVE N BETWEEN EAST GREEN LAKE DR N AND N 80TH W ST, E SIDE                              | SDW-14449   | Low      | 306308  | 777-502  | Median island at Green Lake Dr N/E Green Lake Dr N | Asphalt island has 3 ramps that need improvement  | Low      | 1                            | No           |
| DENSMORE AVE N BETWEEN N 122ND ST AND N 125TH ST, W SIDE   | SDW-38866   | Low      | 333128  | 888-59   | NW corner of Densmore Ave N/N 122nd St             |   | No       | 0                            | N/A          |
| DENSMORE AVE N BETWEEN N 34TH ST AND N 35TH ST, W SIDE   | SDW-3829    | Low      | 293304  | 878-73   | NW corner of Densmore Ave N/N 34th St              | Ramp provided.  | No       | 0                            | Yes          |
| DENSMORE AVE N BETWEEN N 39TH ST AND N 40TH ST, E SIDE   | SDW-3821    | High     | 293295  | 774-116  | SE corner of N 40th St/Densmore Ave N              | No N facing ramp found  | High     | 1                            | N/A          |
| DENSMORE AVE N BETWEEN N 39TH ST AND N 40TH ST, W SIDE   | SDW-38208   | High     | 293294  | 774-116  | SW corner of N 40th St/Densmore Ave N              | N facing ramp found   | Low      | 1                            | No           |
| DENSMORE AVE N BETWEEN N 40TH ST AND N 41ST ST, E SIDE   | SDW-3819    | Low      | 293293  | 774-116  | NE corner of N 40th St/Densmore Ave N              | No S facing ramp found  | High     | 1                            | N/A          |
| DENSMORE AVE N BETWEEN N 40TH ST AND N 41ST ST, W SIDE   | SDW-38181   | Low      | 293292  | 774-116  | NW corner of N 40th St/Densmore Ave N              | S facing ramp found, no violation   | Low      | 1                            | No           |
| DENSMORE AVE N BETWEEN N 45TH W ST AND N 46TH ST, E SIDE   | SDW-3811    | Low      | 293285  | 774-340  | NE corner N 45th St/Densmore Ave N                 | No ramp provided crossing 45th.   | High     | 1                            | N/A          |

**SDOT ADA Transition Plan Appendix 5.1a: 2013 Curb Ramp Audit Prioritized Results**

| SEGMENT DESCRIPTION   | SIDEWALK ID | LOCATION | COMPKEY | PLAN NO. | DESCRIPTION                                 | FINDINGS  | PRIORITY | Number of Ramps to Construct | DW Provided? |
|---|-------------|----------|---------|----------|---|---|----------|------------------------------|--------------|
| DENSMORE AVE N BETWEEN N 45TH W ST AND N 46TH ST, E SIDE          | SDW-3811    | Low      | 293285  | 774-551  | NE corner of N 45th St/Densmore Ave N       | No ramp crossing N 45th.  | Mid      | 0                            | N/A          |
| DENSMORE AVE N BETWEEN N 45TH W ST AND N 46TH ST, E SIDE          | SDW-3811    | Low      | 293285  | 774-340  | NW corner N 45th St/Densmore Ave N          | No ramp provided crossing 45th.                                       | Mid      | 1                            | N/A          |
| DENSMORE AVE N BETWEEN N 49TH ST AND N 50TH ST, E SIDE            | SDW-34994   | High     | 293277  | 774-165  | SE corner of N 50th St/Densmore Ave N       | No N facing ramp found, may not be a good place to provide a crossing | Low      | 1                            | N/A          |
| DENSMORE AVE N BETWEEN N 49TH ST AND N 50TH ST, W SIDE            | SDW-3804    | High     | 293276  | 774-165  | SW corner of N 50th St/Densmore Ave N       | No N facing ramp found, may not be a good place to provide a crossing | Low      | 1                            | N/A          |
| DENSMORE AVE N BETWEEN N NORTHLAKE WAY AND N 34TH ST, E SIDE      | SDW-3831    | High     | 293307  | 878-73   | SE corner of Densmore Ave N/N 34th St       | Diagonal ramp provided.   | Low      | 0                            | Yes          |
| DENSMORE AVE N BETWEEN N NORTHLAKE WAY AND N 34TH ST, W SIDE      | SDW-3830    | Low      | 293306  | 878-73   | NW corner of N Northlake Way/Densmore Ave N | Sidewalk is flush with roadway; could benefit from detectable warning | Low      | 1                            | No           |
| DEXTER AVE N BETWEEN 6TH AVE N AND WHEELER ST, W SIDE             | SDW-9558    | Low      | 299242  | 776-243  | NW corner of Dexter Ave N/6th Ave N         | Ramp provided   | Low      | 0                            | No           |
| DEXTER AVE N BETWEEN 6TH AVE N AND WHEELER ST, W SIDE             | SDW-9558    | Low      | 299242  | 776-232  | NW corner of Dexter Ave N/6th Ave N         | Ramp provided   | Low      | 1                            | No           |
| DEXTER AVE N BETWEEN ALOHA ST AND HIGHLAND DR, W SIDE             | SDW-10299   | High     | 300569  | 774-234  | SW corner of Highland Dr/Dexter Ave N       | Ramp provided.  | No       | 0                            | Yes          |
| DEXTER AVE N BETWEEN COMSTOCK ST AND LEE ST, E SIDE               | SDW-10297   | Low      | 300566  | 774-234  | NE corner of Comstock St/Dexter Ave N       | No ramp provided crossing Dexter due to existing driveway.            | Low      | 1                            | N/A          |
| DEXTER AVE N BETWEEN COMSTOCK ST AND LEE ST, W SIDE               | SDW-10296   | Low      | 300565  | 774-234  | NW corner of Comstock St/Dexter Ave N       | Ramp provided.  | No       | 0                            | Yes          |
| DEXTER AVE N BETWEEN GALER ST AND GARFIELD S ST, E SIDE           | SDW-10307   | High     | 300580  | 880-3    | SE corner of Dexter Ave N/Garfield St       | N facing ramp is present  | Low      | 1                            | No           |
| DEXTER AVE N BETWEEN GALER ST AND GARFIELD S ST, W SIDE           | SDW-39239   | High     | 300579  | 880-3    | SW corner of Dexter Ave N/Garfield St       | E facing ramp needed  | High     | 1                            | N/A          |
| DEXTER AVE N BETWEEN GARFIELD S ST AND GARFIELD N ST, E SIDE      | SDW-11695   | High     | 302160  | 880-3    | NE corner of Dexter Ave N/Garfield St       | N facing ramp is present  | Low      | 1                            | No           |
| DEXTER AVE N BETWEEN GARFIELD S ST AND GARFIELD N ST, W SIDE      | SDW-11694   | High     | 302159  | 880-3    | NW corner of Dexter Ave N/Garfield St       | E facing ramp needed  | High     | 1                            | N/A          |
| DEXTER AVE N BETWEEN HIGHLAND DR AND COMSTOCK ST, E SIDE          | SDW-39237   | High     | 300568  | 774-234  | SE corner of Comstock St/Dexter Ave N       | No ramp provided crossing Dexter due to abandoned driveway.           | Mid      | 1                            | N/A          |
| DEXTER AVE N BETWEEN HIGHLAND DR AND COMSTOCK ST, W SIDE          | SDW-10298   | Low      | 300567  | 774-234  | NW corner of Highland Dr/Dexter Ave N       | Diagonal ramp provided.   | Low      | 0                            | Yes          |
| DEXTER AVE N BETWEEN MCGRAW ST AND 6TH AVE N, W SIDE              | SDW-9560    | High     | 299244  | 776-232  | SW corner of Dexter Ave N/6th Ave N         | Ramp provided   | No       | 0                            | Yes          |
| DIAGONAL AVE S BETWEEN AIRPORT WAY S AND S SPOKANE NR ST, NW SIDE | SDW-21057   | Low      | 317912  | 774-56   | NW corner of Airport Way S/S Diagonal St    | No ramp crossing Airport Way  | Mid      | 1                            | N/A          |
| DIBBLE AVE NW BETWEEN NW 65TH ST AND NW 67TH ST, E SIDE           | SDW-35005   | Low      | 293333  | 774-159  | NE corner of Dibble Ave NW/NW 65th St       | Diagonal ramp provided.   | Low      | 1                            | Yes          |
| DIBBLE AVE NW BETWEEN NW 65TH ST AND NW 67TH ST, W SIDE           | SDW-3927    | Low      | 293332  | 774-159  | NW corner of Dibble Ave NW/NW 65th St       | Diagonal ramp provided.   | Low      | 1                            | Yes          |
| DIVISION AVE NW BETWEEN NW 65TH ST AND NW 67TH ST, E SIDE         | SDW-3612    | Low      | 293368  | 774-159  | NE corner of Division Ave NW/NW 65th St     | Diagonal ramp provided.   | Low      | 1                            | No           |
| DIVISION AVE NW BETWEEN NW 65TH ST AND NW 67TH ST, W SIDE         | SDW-3611    | Low      | 293367  | 774-159  | NW corner of Division Ave NW/NW 65th St     | Diagonal ramp provided.   | Low      | 1                            | No           |
| DORFFEL DR E BETWEEN E JOHN N ST AND 37TH AVE E, NE SIDE          | SDW-15874   | High     | 312087  | 777-436  | E corner of Dorffel Dr E/E Thomas St        | Unimproved sidewalk   | No       | 0                            | N/A          |
| DORFFEL DR E BETWEEN E JOHN N ST AND 37TH AVE E, SW SIDE          | SDW-41458   | High     | 312086  | 777-436  | S corner of Dorffel Dr E/E Thomas St        | No opposing sidewalk  | No       | 0                            | N/A          |
| DUMAR WAY SW BETWEEN SW ORCHARD ST AND SW AUSTIN ST, SW SIDE      | SDW-20140   | Low      | 318875  | 886-66   | SE corner of Orchard/Dunmar                 | Private driveway at end of crosswalk being used as a ramp             | Low      | 1                            | No           |
| E ALDER ST BETWEEN 11TH AVE AND 12TH AVE, S SIDE                  | SDW-18798   | High     | 311831  | 774-248  | SW corner of 12th Ave/E Alder St            | No ramp provided crossing 12th.                                       | Low      | 1                            | N/A          |
| E ALDER ST BETWEEN 15TH AVE AND 16TH W AVE, N SIDE                | SDW-18795   | High     | 311828  | 776-151  | NW corner of 16th W Ave/E Alder St          | No ramp provided crossing 16th Ave                                    | High     | 1                            | N/A          |
| E ALDER ST BETWEEN 15TH AVE AND 16TH W AVE, S SIDE                | SDW-18306   | High     | 311827  | 776-151  | SW corner of 16th W Ave/E Alder St          | No crossing provided at T-intersection. (provide at least one)        | Mid      | 1                            | N/A          |
| E ALDER ST BETWEEN 16TH E AVE AND 17TH AVE, N SIDE                | SDW-15895   | High     | 309572  | 776-151  | NW corner of 17th Ave/E Alder St            | Diagonal ramp provided.   | Low      | 1                            | No           |
| E ALDER ST BETWEEN 16TH E AVE AND 17TH AVE, S SIDE                | SDW-15895   | Low      | 309572  | 776-151  | NE corner of 16th E Ave/E Alder St          | No crossing provided at T-intersection. (provide at least one)        | Mid      | 1                            | N/A          |
| E ALDER ST BETWEEN 16TH E AVE AND 17TH AVE, S SIDE                | SDW-15894   | High     | 309571  | 776-151  | SW corner of 17th Ave/E Alder St            | Diagonal ramp provided.   | Low      | 0                            | No           |
| E ALDER ST BETWEEN 16TH W AVE AND 16TH E AVE, N SIDE              | SDW-15896   | Low      | 309573  | 776-151  | NE corner of 16th W Ave/E Alder St          | No ramp provided crossing 16th Ave                                    | High     | 1                            | N/A          |
| E ALDER ST BETWEEN 16TH W AVE AND 16TH E AVE, N SIDE              | SDW-15896   | High     | 309573  | 776-151  | NW corner of 16th E Ave/E Alder St          | No crossing provided at T-intersection. (provide at least one)        | Mid      | 1                            | N/A          |
| E ALDER ST BETWEEN 16TH W AVE AND 16TH E AVE, S SIDE              | SDW-40032   | Low      | 311826  | 776-151  | SE corner of 16th W Ave/E Alder St          | No crossing provided at T-intersection. (provide at least one)        | Mid      | 1                            | N/A          |
| E ALDER ST BETWEEN 17TH AVE AND 18TH AVE, N SIDE                  | SDW-15893   | Low      | 309570  | 776-151  | NE corner of 17th Ave/E Alder St            | No ramp provided crossing 17th Ave                                    | High     | 1                            | N/A          |
| E ALDER ST BETWEEN 18TH AVE AND 19TH AVE, N SIDE                  | SDW-20294   | High     | 312188  | 776-151  | NW corner of 19th Ave/E Alder St            | Diagonal ramp provided.   | Low      | 1                            | No           |
| E ALDER ST BETWEEN 18TH AVE AND 19TH AVE, S SIDE                  | SDW-20293   | High     | 312187  | 776-151  | SW corner of 19th Ave/E Alder St            | Diagonal ramp provided.   | Low      | 0                            | No           |
| E ALDER ST BETWEEN 20TH AVE AND 21ST AVE, N SIDE                  | SDW-22153   | High     | 315691  | 776-151  | NW corner of 21st Ave/E Alder St, West side | No ramp provided crossing 21st Ave                                    | High     | 1                            | N/A          |
| E ALDER ST BETWEEN 20TH AVE AND 21ST AVE, S SIDE                  | SDW-22152   | High     | 315690  | 776-151  | SW corner of 21st Ave/E Alder St, West side | Diagonal ramp provided.   | Low      | 0                            | No           |
| E ALDER ST BETWEEN 21ST AVE AND 22ND AVE, N SIDE                  | SDW-42451   | Low      | 315689  | 776-151  | NE corner of 21st Ave/E Alder St, West side | No ramp provided crossing 21st Ave                                    | High     | 1                            | N/A          |
| E ALDER ST BETWEEN 21ST AVE AND 22ND AVE, N SIDE                  | SDW-42451   | High     | 315689  | 776-151  | NW corner of 22nd Ave/E Alder St, West side | A diagonal ramp exists but does not appear to be fully compliant.     | Mid      | 1                            | No           |
| E ALDER ST BETWEEN 21ST AVE AND 22ND AVE, S SIDE                  | SDW-22151   | High     | 315688  | 776-151  | SW corner of 22nd Ave/E Alder St, West side | Not triggered by scope of work  | No       | 0                            | N/A          |
| E ALDER ST BETWEEN 21ST AVE AND 22ND AVE, S SIDE                  | SDW-22151   | Low      | 315688  | 776-151  | SE corner of 21st Ave/E Alder St, West side | Not triggered by scope of work  | No       | 0                            | N/A          |
| E ALDER ST BETWEEN 22ND AVE AND 23RD AVE, N SIDE                  | SDW-22150   | Low      | 315687  | 776-151  | NE corner of 22nd Ave/E Alder St, West side | No ramp provided crossing 22nd Ave                                    | High     | 1                            | N/A          |
| E ALDER ST BETWEEN 22ND AVE AND 23RD AVE, S SIDE                  | SDW-22149   | Low      | 315686  | 776-151  | SE corner of 22nd Ave/E Alder St, West side | Not triggered by scope of work  | No       | 0                            | N/A          |
| E ALDER ST BETWEEN 27TH AVE AND M L KING JR WAY, N SIDE           | SDW-21274   | High     | 312462  | 774-59   | NW corner of MLK Way/E Alder St             | Ramp provided   | No       | 0                            | Yes          |
| E ALDER ST BETWEEN 35TH AVE AND E SPRUCE ST, NE SIDE              | SDW-16522   | High     | 312134  | 880-8    | NW corner of Alder/Spruce                   | Companion ramp not installed  | High     | 1                            | N/A          |
| E ALDER ST BETWEEN 35TH AVE AND E SPRUCE ST, SW SIDE              | SDW-16521   | High     | 312133  | 880-8    | SW corner of Alder/Spruce                   | No ramp provided crossing spruce                                      | High     | 1                            | N/A          |

**SDOT ADA Transition Plan Appendix 5.1a: 2013 Curb Ramp Audit Prioritized Results**

| SEGMENT DESCRIPTION   | SIDEWALK ID | LOCATION | COMPKEY | PLAN NO. | DESCRIPTION                               | FINDINGS   | PRIORITY | Number of Ramps to Construct | DW Provided? |
|---|-------------|----------|---------|----------|---|--|----------|------------------------------|--------------|
| E ALDER ST BETWEEN 35TH AVE AND E SPRUCE ST, SW SIDE            | SDW-16521   | Low      | 312133  | 880-8    | SE corner of Alder/35th                   | No crossing provided at T-intersection. (provide at least one) | Mid      | 1                            | N/A          |
| E ALDER ST BETWEEN E SPRUCE ST AND ERIE AVE, N SIDE             | SDW-19868   | Low      | 312407  | 880-8    | NE corner of Alder/Spruce                 | Companion ramp not installed                                   | High     | 1                            | N/A          |
| E ALDER ST BETWEEN E SPRUCE ST AND ERIE AVE, N SIDE             | SDW-19868   | High     | 312407  | 880-8    | NW corner of Alder/Erie                   | No opposing sidewalk   | Low      | 1                            | N/A          |
| E ALDER ST BETWEEN E SPRUCE ST AND ERIE AVE, S SIDE             | SDW-16520   | High     | 312132  | 880-8    | SW corner of Alder/Erie                   | Ramp provided.   | Low      | 1                            | No           |
| E ALDER ST BETWEEN E SPRUCE ST AND ERIE AVE, S SIDE             | SDW-16520   | Low      | 312132  | 880-8    | SE corner of Alder/Spruce                 | Diagonal ramp provided.  | Low      | 1                            | No           |
| E ALDER ST BETWEEN ERIE AVE AND LAKE WASHINGTON BLVD, N SIDE    | SDW-39989   | Low      | 312406  | 880-8    | NE corner of Alder/Erie                   | Unimproved sidewalk  | Low      | 1                            | N/A          |
| E ALDER ST BETWEEN ERIE AVE AND LAKE WASHINGTON BLVD, S SIDE    | SDW-39743   | Low      | 312131  | 880-8    | SE corner of Alder/Erie                   | Companion ramp not installed                                   | High     | 1                            | N/A          |
| E ALDER ST BETWEEN ERIE AVE AND LAKE WASHINGTON BLVD, S SIDE    | SDW-39743   | Low      | 312131  | 880-8    | SW corner of Alder/35th                   | No crossing provided at T-intersection. (provide at least one) | Mid      | 1                            | N/A          |
| E ALDER ST BETWEEN LAKE DELL AVE AND 35TH AVE, S SIDE           | SDW-39744   | High     | 312135  | 880-8    |   |  |          |                              |              |
| E ALDER ST BETWEEN M L KING JR WAY AND 28TH AVE, S SIDE         | SDW-21891   | Low      | 313996  | 774-59   | SE corner of MLK Way/E Alder St           | No ramp provided crossing MLK Jr Way                           | High     | 1                            | N/A          |
| E ALLISON ST BETWEEN EASTLAKE AVE E AND HARVARD AVE E, S SIDE   | SDW-12645   | Low      | 302484  | 777-767  | SE corner of Eastlake Ave E/E Allison St  | Diagonal ramp provided.  | Low      | 1                            | Yes          |
| E ALLISON ST BETWEEN FAIRVIEW AVE E AND EASTLAKE AVE E, SW SIDE | SDW-32995   | High     | 331741  | 777-767  | SW corner of Eastlake Ave E/E Allison St  | Companion ramp not installed.                                  | High     | 1                            | N/A          |
| E ALLISON ST BETWEEN FUHRMAN S AVE E AND DEAD END 2, NW SIDE    | SDW-40921   | Low      | 310028  | 777-472  | NE corner of E Allison St/Fuhrman S Ave E | Unimproved sidewalk  | No       | 0                            | N/A          |
| E ALOHA ST BETWEEN 11TH AVE E AND 12TH AVE E, N SIDE            | SDW-20924   | High     | 312224  | 880-14   | NW corner of 12th Ave E/E Aloha St        | E facing ramp needed   | High     | 1                            | N/A          |
| E ALOHA ST BETWEEN 11TH AVE E AND 12TH AVE E, S SIDE            | SDW-17130   | High     | 312965  | 880-14   | SW corner of 12th Ave E/E Aloha St        | E facing ramp needed   | High     | 1                            | N/A          |
| E ALOHA ST BETWEEN 12TH AVE E AND 13TH W AVE E, N SIDE          | SDW-20923   | High     | 312223  | 880-14   | NW corner of 13th W Ave E/E Aloha St      | E facing ramp needed   | High     | 1                            | N/A          |
| E ALOHA ST BETWEEN 12TH AVE E AND 13TH W AVE E, N SIDE          | SDW-20923   | Low      | 312223  | 880-14   | NE corner of 12th Ave E/E Aloha St        | W facing ramp needed   | High     | 1                            | N/A          |
| E ALOHA ST BETWEEN 12TH AVE E AND 13TH W AVE E, S SIDE          | SDW-17129   | Low      | 312964  | 880-14   | SE corner of 12th Ave E/E Aloha St        | W facing ramp needed   | High     | 1                            | N/A          |
| E ALOHA ST BETWEEN 12TH AVE E AND 13TH W AVE E, S SIDE          | SDW-17129   | High     | 312964  | 880-14   | SW corner of 13th W Ave E/E Aloha St      | N facing ramp needed   | Low      | 1                            | N/A          |
| E ALOHA ST BETWEEN 13TH E AVE E AND 14TH AVE E, NW SIDE         | SDW-20922   | Low      | 312221  | 880-14   | NE corner of 13th E Ave E/E Aloha St      | S facing ramp needed   | High     | 1                            | N/A          |
| E ALOHA ST BETWEEN 13TH E AVE E AND 14TH AVE E, NW SIDE         | SDW-20922   | High     | 312221  | 880-14   | NW corner of 14th Ave E/E Aloha St        | E facing ramp found, no violation                              | Low      | 1                            | No           |
| E ALOHA ST BETWEEN 13TH E AVE E AND 14TH AVE E, SE SIDE         | SDW-17127   | High     | 312962  | 880-14   | SW corner of 14th Ave E/E Aloha St        |  | High     | 1                            | N/A          |
| E ALOHA ST BETWEEN 13TH E AVE E AND 14TH AVE E, SE SIDE         | SDW-17127   | Low      | 312962  | 880-14   | SE corner of 13th E Ave E/E Aloha St      | W facing ramp needed   | High     | 1                            | N/A          |
| E ALOHA ST BETWEEN 13TH W AVE E AND 13TH E AVE A, N SIDE        | SDW-41233   | High     | 312222  | 880-14   | NW corner of 13th E Ave E/E Aloha St      | S facing ramp needed   | High     | 1                            | N/A          |
| E ALOHA ST BETWEEN 13TH W AVE E AND 13TH E AVE E, N SIDE        | SDW-41233   | Low      | 312222  | 880-14   | NE corner of 13th Ave E/E Aloha St        | W facing ramp needed   | High     | 1                            | N/A          |
| E ALOHA ST BETWEEN 13TH W AVE E AND 13TH E AVE E, S SIDE        | SDW-17128   | High     | 312963  | 880-14   | SW corner of 13th E Ave E/E Aloha St      | E facing ramp needed   | High     | 1                            | N/A          |
| E ALOHA ST BETWEEN 13TH W AVE E AND 13TH E AVE E, S SIDE        | SDW-17128   | Low      | 312963  | 880-14   | SE corner of 13th W Ave E/E Aloha St      | N facing ramp is present                                       | Low      | 1                            | No           |
| E ALOHA ST BETWEEN 14TH AVE E AND 15TH AVE E, N SIDE            | SDW-20921   | Low      | 312220  | 880-14   | NE corner of 14th Ave E/E Aloha St        | W facing ramp found, no violation                              | Low      | 1                            | No           |
| E ALOHA ST BETWEEN 14TH AVE E AND 15TH AVE E, S SIDE            | SDW-17126   | Low      | 312961  | 880-14   | SE corner of 14th Ave E/E Aloha St        | Diagonal ramp found, may require two                           | Low      | 1                            | No           |
| E ALOHA ST BETWEEN 15TH AVE E AND 16TH AVE E, N SIDE            | SDW-18644   | High     | 311029  | 880-14   | NW corner of 16th Ave E/E Aloha St        |  | High     | 1                            | N/A          |
| E ALOHA ST BETWEEN 15TH AVE E AND 16TH AVE E, S SIDE            | SDW-17691   | High     | 309222  | 880-14   | SW corner of 16th Ave E/E Aloha St        |  | Low      | 1                            | No           |
| E ALOHA ST BETWEEN 16TH AVE E AND 17TH AVE E, N SIDE            | SDW-18643   | Low      | 311028  | 880-14   | NE corner of 16th Ave E/E Aloha St        |  | High     | 1                            | N/A          |
| E ALOHA ST BETWEEN 16TH AVE E AND 17TH AVE E, N SIDE            | SDW-18643   | High     | 311028  | 880-14   | NW corner of 17th Ave E/E Aloha St        | E facing ramp found, no violation                              | Low      | 1                            | No           |
| E ALOHA ST BETWEEN 16TH AVE E AND 17TH AVE E, S SIDE            | SDW-39540   | High     | 309221  | 880-14   | SW corner of 17th Ave E/E Aloha St        | E facing ramp found, no violation                              | Low      | 1                            | No           |
| E ALOHA ST BETWEEN 16TH AVE E AND 17TH AVE E, S SIDE            | SDW-39540   | Low      | 309221  | 880-14   | SE corner of 16th Ave E/E Aloha St        |  | Low      | 1                            | No           |
| E ALOHA ST BETWEEN 17TH AVE E AND 18TH AVE E, N SIDE            | SDW-18642   | High     | 311027  | 880-14   | NW corner of 18th Ave E/E Aloha St        | E facing ramp found, no violation                              | Low      | 1                            | No           |
| E ALOHA ST BETWEEN 17TH AVE E AND 18TH AVE E, N SIDE            | SDW-18642   | Low      | 311027  | 880-14   | NE corner of 17th Ave E/E Aloha St        |  | Low      | 1                            | No           |
| E ALOHA ST BETWEEN 17TH AVE E AND 18TH AVE E, S SIDE            | SDW-17690   | High     | 309220  | 880-14   | SW corner of 18th Ave E/E Aloha St        | E facing ramp found, no violation                              | Low      | 1                            | No           |
| E ALOHA ST BETWEEN 17TH AVE E AND 18TH AVE E, S SIDE            | SDW-17690   | Low      | 309220  | 880-14   | SE corner of 17th Ave E/E Aloha St        | W facing ramp found, no violation                              | Low      | 1                            | No           |
| E ALOHA ST BETWEEN 18TH AVE E AND 19TH AVE E, N SIDE            | SDW-18641   | High     | 311026  | 880-14   | NW corner of 19th Ave E/E Aloha St        | E facing ramp found, no violation                              | Low      | 1                            | No           |
| E ALOHA ST BETWEEN 18TH AVE E AND 19TH AVE E, N SIDE            | SDW-18641   | Low      | 311026  | 880-14   | NE corner of 18th Ave E/E Aloha St        | W facing ramp found, no violation                              | Low      | 1                            | No           |
| E ALOHA ST BETWEEN 18TH AVE E AND 19TH AVE E, S SIDE            | SDW-17689   | High     | 309219  | 880-14   | SW corner of 19th Ave E/E Aloha St        | E facing ramp found, no violation                              | Low      | 1                            | No           |
| E ALOHA ST BETWEEN 18TH AVE E AND 19TH AVE E, S SIDE            | SDW-17689   | Low      | 309219  | 880-14   | SE corner of 18th Ave E/E Aloha St        | W facing ramp found, no violation                              | Low      | 1                            | No           |
| E ALOHA ST BETWEEN 19TH AVE E AND 20TH AVE E, N SIDE            | SDW-18640   | High     | 311025  | 880-14   | NW corner of 20th Ave E/E Aloha St        | E facing ramp found, no violation                              | Low      | 1                            | No           |
| E ALOHA ST BETWEEN 19TH AVE E AND 20TH AVE E, N SIDE            | SDW-18640   | Low      | 311025  | 880-14   | NE corner of 19th Ave E/E Aloha St        | W facing ramp found, no violation                              | Low      | 1                            | No           |
| E ALOHA ST BETWEEN 19TH AVE E AND 20TH AVE E, S SIDE            | SDW-17850   | High     | 310135  | 880-14   | SW corner of 20th Ave E/E Aloha St        | E facing ramp found, no violation                              | Low      | 1                            | No           |
| E ALOHA ST BETWEEN 19TH AVE E AND 20TH AVE E, S SIDE            | SDW-17850   | Low      | 310135  | 880-14   | SE corner of 19th Ave E/E Aloha St        | W facing ramp found, no violation                              | Low      | 1                            | No           |
| E ALOHA ST BETWEEN 20TH AVE E AND 21ST AVE E, N SIDE            | SDW-18639   | High     | 311024  | 880-14   | NW corner of 21st Ave E/E Aloha St        | E facing ramp found, no violation                              | Low      | 1                            | No           |
| E ALOHA ST BETWEEN 20TH AVE E AND 21ST AVE E, N SIDE            | SDW-18639   | Low      | 311024  | 880-14   | NE corner of 20th Ave E/E Aloha St        | W facing ramp found, no violation                              | Low      | 1                            | No           |
| E ALOHA ST BETWEEN 20TH AVE E AND 21ST AVE E, S SIDE            | SDW-17849   | High     | 310134  | 880-14   | SW corner of 21st Ave E/E Aloha St        | E facing ramp found, no violation                              | Low      | 1                            | No           |
| E ALOHA ST BETWEEN 20TH AVE E AND 21ST AVE E, S SIDE            | SDW-17849   | Low      | 310134  | 880-14   | SE corner of 20th Ave E/E Aloha St        | W facing ramp found, no violation                              | Low      | 1                            | No           |
| E ALOHA ST BETWEEN 21ST AVE E AND 22ND AVE E, N SIDE            | SDW-18638   | High     | 311023  | 880-14   | NW corner of 22nd Ave E/E Aloha St        | E facing ramp found, no violation                              | Low      | 1                            | No           |
| E ALOHA ST BETWEEN 21ST AVE E AND 22ND AVE E, N SIDE            | SDW-18638   | Low      | 311023  | 880-14   | NE corner of 21st Ave E/E Aloha St        | W facing ramp found, no violation                              | Low      | 1                            | No           |
| E ALOHA ST BETWEEN 21ST AVE E AND 22ND AVE E, S SIDE            | SDW-39549   | High     | 310133  | 880-14   | SW corner of 22nd Ave E/E Aloha St        | E facing ramp found, no violation                              | Low      | 1                            | No           |
| E ALOHA ST BETWEEN 21ST AVE E AND 22ND AVE E, S SIDE            | SDW-39549   | Low      | 310133  | 880-14   | SE corner of 21st Ave E/E Aloha St        | W facing ramp found, no violation                              | Low      | 1                            | No           |
| E ALOHA ST BETWEEN 22ND AVE E AND 23RD AVE E, N SIDE            | SDW-18637   | Low      | 311022  | 880-14   | NE corner of 22nd Ave E/E Aloha St        | W facing ramp found, no violation                              | Low      | 1                            | No           |
| E ALOHA ST BETWEEN 22ND AVE E AND 23RD AVE E, S SIDE            | SDW-17848   | High     | 310132  | 883-16   | SW corner of 23rd/Aloha                   | Diagonal ramp provided.  | Low      | 1                            | No           |
| E ALOHA ST BETWEEN 22ND AVE E AND 23RD AVE E, S SIDE            | SDW-17848   | Low      | 310132  | 880-14   | SE corner of 22nd Ave E/E Aloha St        | W facing ramp found, no violation                              | Low      | 1                            | No           |
| E ALOHA ST BETWEEN 23RD AVE E AND 24TH AVE E, N SIDE            | SDW-21865   | Low      | 313159  | 883-16   | NE corner of 23rd/Aloha                   | Diagonal ramp provided.  | Low      | 1                            | No           |
| E ALOHA ST BETWEEN 23RD AVE E AND 24TH AVE E, S SIDE            | SDW-39500   | Low      | 313158  | 883-16   | SE corner of 23rd/Aloha                   | One crossing is provided at T-intersection                     | Low      | 1                            | No           |

**SDOT ADA Transition Plan Appendix 5.1a: 2013 Curb Ramp Audit Prioritized Results**

| SEGMENT DESCRIPTION   | SIDEWALK ID | LOCATION | COMPKEY | PLAN NO. | DESCRIPTION   | FINDINGS   | PRIORITY | Number of Ramps to Construct | DW Provided? |
|---|-------------|----------|---------|----------|---|--|----------|------------------------------|--------------|
| E BARCLAY CT BETWEEN 12TH AVE AND 13TH AVE, N SIDE                        | SDW-18805   | Low      | 311838  | 774-248  | NE corner of 12th Ave/E Barclay CT                    | No ramp provided crossing 12th.                                | Mid      | 1                            | N/A          |
| E BARCLAY CT BETWEEN 12TH AVE AND 13TH AVE, S SIDE                        | SDW-18804   | Low      | 311837  | 774-248  | SE corner of 12th Ave/E Barclay CT                    | No ramp provided crossing 12th.                                | Mid      | 1                            | N/A          |
| E BLAINE ST BETWEEN E MADISON ST AND 42ND AVE E, S SIDE                   | SDW-40889   | Low      | 314775  | 774-91   | SE corner of E Madison St/41st Ave E                  | Ramp provided.   | No       | 0                            | Yes          |
| E BOSTON LOWER ST BETWEEN 14TH AVE E AND E BOSTON SR TR, NE SIDE          | SDW-21064   | High     | 312255  | 777-582  | NW corner of E Boston St/E Boston Terrace             | Ramp provided.   | No       | 0                            | Yes          |
| E BOSTON NR TR BETWEEN E BOSTON SR W TR AND E BOSTON SR E TR, NW SIDE     | SDW-21063   | High     | 312253  | 777-582  | NE corner of E Boston St/E Boston Terrace             | No opposing sidewalk   | No       | 0                            | N/A          |
| E BOSTON SR TR BETWEEN E BOSTON LOWER ST AND E BOSTON NR E TR, E SIDE     | SDW-21061   | Low      | 312250  | 777-582  | SW corner of E Boston St/E Boston Terrace             | Ramp provided.   | No       | 0                            | Yes          |
| E BOSTON ST BETWEEN FRANKLIN AVE E AND BOYLSTON AVE E, N SIDE             | SDW-13896   | High     | 302487  | 774-116  | NW corner of Boylston Ave E/E Boston St               | E facing ramp provided, no violation                           | Low      | 0                            | No           |
| E BOSTON ST BETWEEN FRANKLIN AVE E AND BOYLSTON AVE E, S SIDE             | SDW-12646   | High     | 302486  | 774-116  | SW corner of Boylston Ave E/E Boston St               | E facing ramp provided, no violation                           | No       | 0                            | Yes          |
| E BOSTON ST BETWEEN MINOR AVE E AND YALE AVE E, N SIDE                    | SDW-13902   | Low      | 302493  | 777-457  | NE corner of E Boston St/Minor Ave E                  | Ramp provided  | Low      | 1                            | No           |
| E BOSTON ST BETWEEN MINOR AVE E AND YALE AVE E, S SIDE                    | SDW-13901   | Low      | 302492  | 777-457  | SE corner of E Boston St/minor Ave E                  | Ramp provided  | No       | 0                            | Yes          |
| E BOSTON ST BETWEEN RED AVE E AND MINOR AVE E, N SIDE                     | SDW-13904   | High     | 302495  | 777-457  | NW corner of E Boston St/Minor Ave E                  | Ramp provided  | Low      | 1                            | No           |
| E BOSTON ST BETWEEN RED AVE E AND MINOR AVE E, S SIDE                     | SDW-13903   | High     | 302494  | 777-457  | SW corner of E Boston St/minor Ave E                  | Companion ramp not installed.                                  | High     | 1                            | N/A          |
| E CALHOUN ST BETWEEN 19TH AVE E AND 20TH AVE E, S SIDE                    | SDW-40923   | Low      | 310036  | 776-195  | SE corner of W Montlake Pl E/E Calhoun St             | One crossing is provided at T-intersection                     | Low      | 1                            | N/A          |
| E CHERRY ST BETWEEN 13TH AVE AND 14TH AVE, N SIDE                         | SDW-18811   | High     | 311844  | 774-41   | NW corner of E Cherry St/14th Ave                     | Diagonal ramp provided.  | Low      | 1                            | No           |
| E CHERRY ST BETWEEN 13TH AVE AND 14TH AVE, S SIDE                         | SDW-18810   | High     | 311843  | 774-41   | SW corner of E Cherry St/14th Ave                     | Diagonal ramp provided.  | Low      | 1                            | No           |
| E CHERRY ST BETWEEN 14TH AVE AND 15TH AVE, N SIDE                         | SDW-18809   | Low      | 311842  | 774-41   | NE corner of E Cherry St/14th Ave                     | Diagonal ramp provided.  | Low      | 1                            | No           |
| E CHERRY ST BETWEEN 14TH AVE AND 15TH AVE, S SIDE                         | SDW-18808   | Low      | 311841  | 774-41   | SE corner of E Cherry St/14th Ave                     | Diagonal ramp provided.  | Low      | 1                            | No           |
| E CHERRY ST BETWEEN 22ND AVE AND 23RD AVE, N SIDE                         | SDW-42453   | High     | 315697  | 774-77   | NW corner of 23rd Ave/E Cherry St                     | Ramp provided  | Low      | 1                            | No           |
| E CHERRY ST BETWEEN 22ND AVE AND 23RD AVE, S SIDE                         | SDW-22157   | High     | 315696  | 774-77   | SW corner of 23rd Ave/E Cherry St                     | Ramp provided  | Low      | 1                            | No           |
| E CHERRY ST BETWEEN 23RD AVE AND 24TH AVE, N SIDE                         | SDW-22156   | Low      | 315695  | 774-77   | NE corner of 23rd Ave/E Cherry St                     | Ramp provided  | Low      | 1                            | No           |
| E CHERRY ST BETWEEN 23RD AVE AND 24TH AVE, S SIDE                         | SDW-22155   | Low      | 315694  | 774-77   | SE corner of 23rd Ave/E Cherry St                     | Ramp provided  | Low      | 1                            | No           |
| E CHERRY ST BETWEEN 24TH AVE AND 25TH AVE, S SIDE                         | SDW-22154   | High     | 315692  | 889-28   | SW corner of E Cherry St/25th Ave                     | E facing ramp is present                                       | Low      | 1                            | No           |
| E CHERRY ST BETWEEN 25TH AVE AND 26TH AVE, N SIDE                         | SDW-41568   | Low      | 312467  | 889-28   | NE corner of E Cherry St/25th Ave                     | Not triggered.   | No       | 0                            | N/A          |
| E CHERRY ST BETWEEN 25TH AVE AND 26TH AVE, S SIDE                         | SDW-21771   | Low      | 312478  | 889-28   | SE corner of E Cherry St/25th Ave                     | W facing ramp is present                                       | Low      | 1                            | No           |
| E CHERRY ST BETWEEN BROADWAY AND DEAD END, S SIDE                         | SDW-18934   | Low      | 311849  | 777-651  | SE corner of Broadway/Cherry st                       | Ramp provided  | No       | 0                            | Yes          |
| E CHERRY ST BETWEEN M L KING JR WAY AND 28TH AVE, N SIDE                  | SDW-14801   | Low      | 311136  | 774-59   | NE corner of MLK Way/E Cherry St                      | Diagonal ramp provided.  | Low      | 1                            | No           |
| E CHERRY ST BETWEEN M L KING JR WAY AND 28TH AVE, S SIDE                  | SDW-22013   | Low      | 314001  | 774-59   | SE corner of MLK Way/E Cherry St                      | Ramp provided  | Low      | 1                            | No           |
| E CHERRY ST BETWEEN TEMPLE PL AND M L KING JR WAY, N SIDE                 | SDW-41569   | High     | 312471  | 774-59   | NW corner of MLK Way/E Cherry St                      | Ramp provided  | Low      | 1                            | No           |
| E CHERRY ST BETWEEN TEMPLE PL AND M L KING JR WAY, S SIDE                 | SDW-21280   | High     | 312470  | 774-59   | SW corner of MLK Way/E Cherry St                      | Ramp provided  | Low      | 1                            | No           |
| E DENNY BLAINE PL BETWEEN LAKE WASHINGTON S BLVD E AND 40TH AVE E, S SIDE | SDW-19872   | Low      | 312412  | 777-436  | SE corner of Lake Washington Blvd E/E Denny Blaine Pl | not triggered by scope of work                                 | No       | 0                            | N/A          |
| E DENNY WAY BETWEEN 10TH AVE E AND 11TH AVE, N SIDE                       | SDW-17137   | High     | 312972  | 782-242  | NW corner of E Denny Way/11th Ave E                   | Diagonal ramp provided.  | Low      | 0                            | No           |
| E DENNY WAY BETWEEN 10TH AVE E AND 11TH AVE, S SIDE                       | SDW-17141   | Low      | 312976  | 782-242  | SE corner of 10th Ave E/E Denny Way                   | No ramp provided crossing Denny                                | High     | 1                            | N/A          |
| E DENNY WAY BETWEEN 10TH AVE E AND 11TH AVE, S SIDE                       | SDW-17141   | High     | 312976  | 782-242  | SW corner of E Denny Way/11th Ave E                   | Ramp provided.   | No       | 0                            | Yes          |
| E DENNY WAY BETWEEN 11TH AVE AND 12TH AVE, S SIDE                         | SDW-17139   | Low      | 312974  | 782-242  | SE corner of E Denny Way/11th Ave E                   | Diagonal ramp provided.  | Low      | 0                            | No           |
| E DENNY WAY BETWEEN 11TH AVE AND 12TH AVE, S SIDE                         | SDW-17139   | Low      | 312974  | 782-242  | SE corner of E Denny Way/11th Ave E                   | Diagonal ramp provided.  | Low      | 1                            | No           |
| E DENNY WAY BETWEEN 12TH AVE AND 13TH AVE, N SIDE                         | SDW-32997   | High     | 331743  | 776-171  | NW corner of E Denny Way/13th Ave E                   | Ramp provided  | Low      | 1                            | No           |
| E DENNY WAY BETWEEN 12TH AVE AND 13TH AVE, S SIDE                         | SDW-17138   | High     | 312973  | 776-171  | SW corner of E Denny Way/13th Ave E                   | Ramp provided  | Low      | 1                            | No           |
| E DENNY WAY BETWEEN 13TH AVE AND 14TH AVE, N SIDE                         | SDW-17700   | High     | 309234  | 776-171  | NW corner of E Denny Way/14th Ave E                   | Ramp provided  | Low      | 1                            | No           |
| E DENNY WAY BETWEEN 13TH AVE AND 14TH AVE, N SIDE                         | SDW-17700   | Low      | 309234  | 776-171  | NE corner of E Denny Way/13th Ave E                   | Ramp provided  | Low      | 1                            | No           |
| E DENNY WAY BETWEEN 13TH AVE AND 14TH AVE, S SIDE                         | SDW-39543   | High     | 309233  | 776-171  | SW corner of E Denny Way/14th Ave E                   | Ramp provided  | Low      | 1                            | No           |
| E DENNY WAY BETWEEN 13TH AVE AND 14TH AVE, S SIDE                         | SDW-39543   | Low      | 309233  | 776-171  | SE corner of E Denny Way/13th Ave E                   | Ramp provided  | Low      | 1                            | No           |
| E DENNY WAY BETWEEN 14TH AVE AND 15TH AVE, N SIDE                         | SDW-17699   | High     | 309232  | 776-171  | NW corner of E Denny Way/15th Ave E                   | Diagonal ramp provided.  | Low      | 1                            | Yes          |
| E DENNY WAY BETWEEN 14TH AVE AND 15TH AVE, N SIDE                         | SDW-17699   | Low      | 309232  | 776-171  | NE corner of E Denny Way/14th Ave E                   | Ramp provided  | Low      | 1                            | No           |
| E DENNY WAY BETWEEN 14TH AVE AND 15TH AVE, S SIDE                         | SDW-17698   | Low      | 309231  | 776-171  | SE corner of E Denny Way/14th Ave E                   | No ramp provided crossing 14th Ave                             | High     | 1                            | N/A          |
| E DENNY WAY BETWEEN 19TH AVE AND 20TH AVE, N SIDE                         | SDW-39551   | High     | 310141  | 888-13   | NW corner of 20th Ave E/E Denny Way                   | E facing ramp found, no violation                              | No       | 0                            | Yes          |
| E DENNY WAY BETWEEN 19TH AVE AND 20TH AVE, N SIDE                         | SDW-39551   | Low      | 310141  | 888-13   | NE corner of 19th Ave E/E Denny Way                   | Intersection not triggered.                                    | No       | 0                            | N/A          |
| E DENNY WAY BETWEEN 19TH AVE AND 20TH AVE, S SIDE                         | SDW-17854   | High     | 310140  | 888-13   | SW corner of 20th Ave E/E Denny Way                   | E facing ramp found, no violation                              | No       | 0                            | Yes          |
| E DENNY WAY BETWEEN 20TH AVE AND 21ST AVE E, N SIDE                       | SDW-17853   | High     | 310139  | 776-151  | NW corner of 21st Ave E/E Denny Way                   | Ramp provided  | Low      | 1                            | No           |
| E DENNY WAY BETWEEN 20TH AVE AND 21ST AVE E, N SIDE                       | SDW-17853   | Low      | 310139  | 888-13   | NE corner of 20th Ave E/E Denny Way                   | W facing ramp found, no violation                              | No       | 0                            | Yes          |
| E DENNY WAY BETWEEN 20TH AVE AND 21ST AVE E, S SIDE                       | SDW-17852   | High     | 310138  | 776-151  | SW corner of 21st Ave E/E Denny Way                   | No ramp provided crossing E Denny Way                          | High     | 1                            | N/A          |
| E DENNY WAY BETWEEN 20TH AVE AND 21ST AVE E, S SIDE                       | SDW-17852   | Low      | 310138  | 888-13   | SE corner of 20th Ave E/E Denny Way                   | W facing ramp found, no violation                              | Low      | 0                            | No           |
| E DENNY WAY BETWEEN 20TH AVE AND 21ST AVE E, S SIDE                       | SDW-17852   | Low      | 310138  | 776-151  | SE corner of 20th Ave/ E Denny Way                    | A ramp exists but does not appear to be fully compliant.       | Low      | 1                            | No           |
| E DENNY WAY BETWEEN 21ST AVE E AND E MADISON ST, NE SIDE                  | SDW-39550   | High     | 310137  | 774-77   | NE corner of E Madison St/E Denny Way                 | Ramp provided  | Low      | 1                            | No           |
| E DENNY WAY BETWEEN 21ST AVE E AND E MADISON ST, NE SIDE                  | SDW-39550   | Low      | 310137  | 776-151  | NE corner of 21st Ave E/E Denny Way                   | Ramp provided  | Low      | 1                            | No           |
| E DENNY WAY BETWEEN 21ST AVE E AND E MADISON ST, SW SIDE                  | SDW-17851   | High     | 310136  | 774-77   | NW corner of E Madison St/E Denny Way                 | Diagonal ramp provided.  | Low      | 1                            | No           |
| E DENNY WAY BETWEEN 31ST AVE AND 32ND N AVE, N SIDE                       | SDW-14927   | High     | 311145  | 774-130  | NW corner of 32nd Ave/E Denny N Way                   | No crossing provided at T-intersection. (provide at least one) | Mid      | 1                            | N/A          |
| E DENNY WAY BETWEEN 31ST AVE AND 32ND N AVE, S SIDE                       | SDW-32070   | High     | 330873  | 774-130  | SW corner of 32nd Ave/E Denny N Way                   | No crossing provided at T-intersection. (provide at least one) | Mid      | 1                            | N/A          |

SDOT ADA Transition Plan Appendix 5.1a: 2013 Curb Ramp Audit Prioritized Results

| SEGMENT DESCRIPTION   | SIDEWALK ID | LOCATION | COMPKEY | PLAN NO. | DESCRIPTION                                       | FINDINGS  | PRIORITY | Number of Ramps to Construct | DW Provided? |
|---|-------------|----------|---------|----------|---|---|----------|------------------------------|--------------|
| E DENNY WAY BETWEEN 32ND S AVE AND 33RD AVE, N SIDE             | SDW-19934   | Low      | 312739  | 774-130  | NE corner of 32nd Ave/E Denny S Way               | No crossing provided at T-intersection. (provide at least one)  | Mid      | 1                            | N/A          |
| E DENNY WAY BETWEEN 32ND S AVE AND 33RD AVE, S SIDE             | SDW-19933   | Low      | 312738  | 774-130  | SE corner of 32nd Ave/E Denny S Way               | No crossing provided at T-intersection. (provide at least one)  | Mid      | 1                            | N/A          |
| E DENNY WAY BETWEEN BELLEVUE AVE AND E OLIVE WAY, N SIDE        | SDW-17211   | High     | 310094  | 774-91   | NW corner of E Denny Way/E Olive Way              | No ramp provided crossing E Olive Way                           | High     | 0                            | N/A          |
| E DENNY WAY BETWEEN BELLEVUE AVE AND E OLIVE WAY, N SIDE        | SDW-17211   | High     | 310094  | 883-39   | NW corner of E Olive Way/E Denny St               | E facing ramp needed  | High     | 0                            | N/A          |
| E DENNY WAY BETWEEN BELLEVUE AVE AND E OLIVE WAY, N SIDE        | SDW-17211   | High     | 310094  | 880-34   | NW corner of E Olive Way/E Denny Way              | No ramp provided crossing Olive                                 | High     | 1                            | N/A          |
| E DENNY WAY BETWEEN BELLEVUE AVE AND E OLIVE WAY, N SIDE        | SDW-17211   | Low      | 310094  | 888-64   | NE corner of E Denny Way/Bellevue Ave             | W facing ramp is present  | Low      | 1                            | No           |
| E DENNY WAY BETWEEN BELLEVUE AVE AND E OLIVE WAY, S SIDE        | SDW-41424   | High     | 310093  | 774-91   | SW corner of E Denny Way/E Olive Way              | Diagonal ramp provided.   | Low      | 0                            | No           |
| E DENNY WAY BETWEEN BELLEVUE AVE AND E OLIVE WAY, S SIDE        | SDW-41424   | High     | 310093  | 883-39   | SW corner of E Olive Way/E Denny St               | Diagonal ramp is present  | Low      | 0                            | No           |
| E DENNY WAY BETWEEN BELLEVUE AVE AND E OLIVE WAY, S SIDE        | SDW-41424   | High     | 310093  | 880-34   | SW corner of E Olive Way/E Denny Way              | Diagonal ramp provided.   | Low      | 1                            | No           |
| E DENNY WAY BETWEEN BELLEVUE AVE AND E OLIVE WAY, S SIDE        | SDW-41424   | Low      | 310093  | 888-64   | SW corner of E Denny Way/Bellevue Ave             | E facing ramp is present  | Low      | 1                            | No           |
| E DENNY WAY BETWEEN BROADWAY AND NAGLE PL, N SIDE               | SDW-17136   | Low      | 312971  | 880-34   | NE corner of Broadway E/E Denny Way               | E facing ramp found, no violation                               | No       | 0                            | Yes          |
| E DENNY WAY BETWEEN BROADWAY AND NAGLE PL, S SIDE               | SDW-17135   | Low      | 312970  | 880-34   | SE corner of Broadway E/E Denny Way               | W facing ramp found, no violation                               | No       | 0                            | Yes          |
| E DENNY WAY BETWEEN E OLIVE WAY AND SUMMIT AVE, N SIDE          | SDW-21556   | Low      | 312275  | 880-34   | NE corner of E Olive Way/E Denny Way              | No ramp provided crossing Olive                                 | High     | 1                            | N/A          |
| E DENNY WAY BETWEEN E OLIVE WAY AND SUMMIT AVE, N SIDE          | SDW-21566   | Low      | 312275  | 883-39   | NE corner of E Olive Way/E Denny St               | W facing ramp needed  | High     | 0                            | N/A          |
| E DENNY WAY BETWEEN E OLIVE WAY AND SUMMIT AVE, N SIDE          | SDW-21566   | Low      | 312275  | 774-91   | NE corner of E Denny Way/E Olive Way              | No ramp provided crossing E Olive Way                           | High     | 1                            | N/A          |
| E DENNY WAY BETWEEN E OLIVE WAY AND SUMMIT AVE, S SIDE          | SDW-21565   | Low      | 312274  | 774-91   | SE corner of E Denny Way/E Olive Way              | Ramp provided   | Low      | 0                            | No           |
| E DENNY WAY BETWEEN E OLIVE WAY AND SUMMIT AVE, S SIDE          | SDW-21565   | Low      | 312274  | 883-39   | SE corner of E Olive Way/E Denny St               | W facing ramp is present  | Low      | 0                            | No           |
| E DENNY WAY BETWEEN E OLIVE WAY AND SUMMIT AVE, S SIDE          | SDW-21565   | Low      | 312274  | 880-34   | SE corner of E Olive Way/E Denny Way              | Ramp provided.  | Low      | 1                            | No           |
| E DENNY WAY BETWEEN HARVARD AVE AND BROADWAY, N SIDE            | SDW-40957   | High     | 312027  | 880-34   | NW corner of Broadway E/E Denny Way               | Ramp provided.  | No       | 0                            | Yes          |
| E DENNY WAY BETWEEN HARVARD AVE AND BROADWAY, S SIDE            | SDW-15101   | High     | 312026  | 880-34   | SW corner of Broadway E/E Denny Way               | Ramp provided.  | No       | 0                            | Yes          |
| E DENNY WAY BETWEEN MELROSE AVE AND BELLEVUE AVE, N SIDE        | SDW-17213   | High     | 310096  | 888-64   | NW corner of E Denny Way/Bellevue Ave             | E facing ramp is present  | Low      | 1                            | No           |
| E EDGAR ST BETWEEN 11TH AVE E AND BOYER AVE E, N SIDE           | SDW-40645   | High     | 311876  | 777-472  | NW corner of Boyer Ave E/E Edgar St               | Diagonal ramp provided.   | Low      | 1                            | No           |
| E EDGAR ST BETWEEN DEAD END 1 AND YALE AVE E, S SIDE            | SDW-13910   | Low      | 302501  | 885-99   | SW corner of E Edgar St/Yale Ave E                | No curb is present  | No       | 0                            | N/A          |
| E EDGAR ST BETWEEN EASTLAKE AVE E AND FRANKLIN AVE E, N SIDE    | SDW-38485   | Low      | 299881  | 777-457  | NE corner of E Edgar St/Eastlake Ave E            | Companion ramp not installed.                                   | High     | 1                            | N/A          |
| E EDGAR ST BETWEEN FRANKLIN AVE E AND BOYLSTON AVE E, N SIDE    | SDW-9725    | High     | 299879  | 774-116  | NW corner of Boylston Ave E/E Edgar St            | No sidewalk exists for crossing                                 | No       | 0                            | N/A          |
| E EDGAR ST BETWEEN FRANKLIN AVE E AND BOYLSTON AVE E, S SIDE    | SDW-38484   | High     | 299878  | 774-116  | SW corner of Boylston Ave E/E Edgar St            | No sidewalk exists for crossing                                 | No       | 0                            | N/A          |
| E EDGAR ST BETWEEN YALE AVE E AND YALE TER E, S SIDE            | SDW-9729    | Low      | 299884  | 885-99   | SE corner of E Edgar St/Yale Ave E                | No curb is present  | No       | 0                            | N/A          |
| E EDGAR ST BETWEEN YALE TER E AND EASTLAKE AVE E, N SIDE        | SDW-9728    | High     | 299883  | 777-457  | NW corner of E Edgar St/Eastlake Ave E            | Diagonal ramp provided.   | Low      | 1                            | No           |
| E FIR ST BETWEEN 11TH AVE AND 12TH AVE, S SIDE                  | SDW-18949   | High     | 311869  | 774-248  | SW corner of 12th Ave/E Yesler St                 | Ramp provided.  | No       | 0                            | Yes          |
| E FIR ST BETWEEN 12TH AVE AND 13TH AVE, S SIDE                  | SDW-18948   | High     | 311867  | 889-91   | SW corner of E Fir St/13th Ave                    | Not triggered.  | No       | 0                            | N/A          |
| E FIR ST BETWEEN 12TH AVE AND 13TH AVE, S SIDE                  | SDW-18948   | Low      | 311867  | 774-248  | SE corner of 12th Ave/E Yesler St                 | Ramp provided.  | No       | 0                            | Yes          |
| E FIR ST BETWEEN 13TH AVE AND 14TH AVE, N SIDE                  | SDW-18947   | Low      | 311866  | 889-91   | NE corner of E Fir St/13th Ave                    | Not triggered.  | No       | 0                            | N/A          |
| E FIR ST BETWEEN 13TH AVE AND 14TH AVE, S SIDE                  | SDW-18946   | Low      | 311865  | 889-91   | SE corner of E Fir St/13th Ave                    | Not triggered.  | No       | 0                            | N/A          |
| E FIR ST BETWEEN 27TH AVE AND M L KING JR WAY, S SIDE           | SDW-21895   | High     | 312483  | 774-59   | SW corner of MLK Way/E Fir St                     | Diagonal ramp provided.   | Low      | 1                            | No           |
| E FORD PL BETWEEN LAKE WASHINGTON BLVD E AND 36TH AVE E, N SIDE | SDW-20776   | Low      | 314777  | 880-34   | NW corner of Lake Washington Blvd E/E Ford Pl     | No opposing sidewalk  | No       | 0                            | N/A          |
| E FORD PL BETWEEN LAKE WASHINGTON BLVD E AND 36TH AVE E, S SIDE | SDW-20782   | Low      | 314785  | 880-34   | NE corner of Lake Washington Blvd E/E Ford Pl     | No opposing sidewalk  | No       | 0                            | N/A          |
| E GALER ST BETWEEN 15TH AVE E AND GRANDVIEW PL E, N SIDE        | SDW-18793   | Low      | 311069  | 870-276  | NE corner of 15th Ave E/E Galer St                | No ramp provided crossing 15th Ave E                            | High     | 1                            | N/A          |
| E GALER ST BETWEEN 15TH AVE E AND GRANDVIEW PL E, S SIDE        | SDW-18792   | Low      | 311068  | 870-276  | SE corner of 15th Ave E/E Galer St                | Ramp provided   | Low      | 1                            | No           |
| E GALER ST BETWEEN EASTLAKE AVE E AND FRANKLIN AVE E, N SIDE    | SDW-10336   | Low      | 299889  | 774-166  | NE corner of Eastlake Ave E/E Galer St            | No E facing ramp provided, no good place to cross due to median | Low      | 1                            | N/A          |
| E GALER ST BETWEEN EASTLAKE AVE E AND FRANKLIN AVE E, S SIDE    | SDW-10335   | Low      | 299888  | 774-116  | SE corner of Eastlake Ave E/E Galer St            | W facing ramp found   | Low      | 0                            | No           |
| E GARFIELD ST BETWEEN 10TH AVE E AND FEDERAL AVE E, N SIDE      | SDW-21551   | Low      | 312260  | 881-64   | NE corner of E Garfield St/10th Ave E             | W facing ramp needed  | High     | 1                            | N/A          |
| E GARFIELD ST BETWEEN 10TH AVE E AND FEDERAL AVE E, S SIDE      | SDW-21067   | Low      | 312259  | 881-64   | SE corner of E Garfield St/10th Ave E             | W facing ramp needed  | High     | 1                            | N/A          |
| E GARFIELD ST BETWEEN 39TH AVE E AND MCGILVRA BLVD E, N SIDE    | SDW-15855   | High     | 308513  | 774-91   | NE corner of E Madison St/E Garfield St           | Ramp provided   | Low      | 1                            | No           |
| E GARFIELD ST BETWEEN 39TH AVE E AND MCGILVRA BLVD E, S SIDE    | SDW-15854   | High     | 308512  | 774-91   | NW corner of E Madison St/E Garfield St           | No ramp provided crossing E Madison St                          | High     | 1                            | N/A          |
| E GARFIELD ST BETWEEN EASTLAKE AVE E AND FRANKLIN AVE E, N SIDE | SDW-10333   | Low      | 299886  | 777-457  | NE corner of Eastlake Ave E/E Garfield St         | Diagonal ramp provided.   | Low      | 1                            | Yes          |
| E GARFIELD ST BETWEEN MCGILVRA BLVD E AND 41ST AVE E, S SIDE    | SDW-20904   | Low      | 314790  | 774-91   | SE corner of E Madison St/E Garfield St           | Ramp provided   | Low      | 1                            | No           |
| E HARRISON ST BETWEEN 10TH AVE E AND FEDERAL AVE E, N SIDE      | SDW-12389   | Low      | 308542  | 776-171  | NE corner of 10th Ave E/E Harrison St             | Ramp provided   | No       | 0                            | Yes          |
| E HARRISON ST BETWEEN 10TH AVE E AND FEDERAL AVE E, S SIDE      | SDW-12388   | Low      | 308541  | 776-171  | SE corner of 10th Ave E/E Harrison St             | Ramp provided   | No       | 0                            | Yes          |
| E HARRISON ST BETWEEN 31ST AVE E AND 32ND AVE E, S SIDE         | SDW-14932   | High     | 311152  | 774-130  | SW corner of 32nd Ave/E Harrison St               | Ramp provided   | Low      | 1                            | No           |
| E HARRISON ST BETWEEN 32ND AVE E AND 33RD AVE E, N SIDE         | SDW-40036   | Low      | 309316  | 774-130  | NE corner of 32nd Ave/E Harrison St               | Diagonal ramp provided.   | Low      | 1                            | No           |
| E HARRISON ST BETWEEN 32ND AVE E AND 33RD AVE E, S SIDE         | SDW-40060   | Low      | 312744  | 774-130  | SE corner of 32nd Ave/E Harrison St               | No ramp provided crossing 32nd Ave E                            | High     | 1                            | N/A          |
| E HARRISON ST BETWEEN 36TH AVE E AND 37TH AVE E, N SIDE         | SDW-40035   | High     | 309313  | 880-34   | NW corner of Lake Washington Blvd E/E Harrison St | No opposing sidewalk  | No       | 0                            | N/A          |
| E HARRISON ST BETWEEN 36TH AVE E AND 37TH AVE E, S SIDE         | SDW-39992   | High     | 312417  | 880-34   | SW corner of Lake Washington Blvd E/E Harrison St | No opposing sidewalk  | No       | 0                            | N/A          |
| E HARRISON ST BETWEEN BROADWAY AND 10TH AVE E, N SIDE           | SDW-17142   | High     | 312977  | 776-171  | NW corner of 10th Ave E/E Harrison St             | Ramp provided   | No       | 0                            | Yes          |
| E HARRISON ST BETWEEN BROADWAY AND 10TH AVE E, S SIDE           | SDW-12390   | High     | 308543  | 776-171  | SW corner of 10th Ave E/E Harrison St             | Ramp provided   | No       | 0                            | Yes          |
| E HIGH LN BETWEEN 37TH AVE E AND E JOHN ST, NE SIDE             | SDW-19875   | High     | 312416  | 777-436  | NE corner of High Ln/E John St/Madrona Pl         | No ramp provided crossing John                                  | High     | 1                            | N/A          |
| E HIGH LN BETWEEN 37TH AVE E AND E JOHN ST, SW SIDE             | SDW-19874   | High     | 312415  | 777-436  | NW corner of High Ln/E John St/Madrona Pl         | Unimproved sidewalk   | No       | 0                            | N/A          |
| E HIGHLAND DR BETWEEN 15TH AVE E AND 16TH AVE E, N SIDE         | SDW-17019   | Low      | 311332  | 870-276  | NE corner of 15th Ave E/E Highland Dr             | No ramp provided crossing 15th Ave E                            | High     | 1                            | N/A          |

**SDOT ADA Transition Plan Appendix 5.1a: 2013 Curb Ramp Audit Prioritized Results**

| SEGMENT DESCRIPTION                                      | SIDEWALK ID | LOCATION | COMPKEY | PLAN NO. | DESCRIPTION                           | FINDINGS  | PRIORITY | Number of Ramps to Construct | DW Provided? |
|--|-------------|----------|---------|----------|---------------------------------------|---|----------|------------------------------|--------------|
| E HIGHLAND DR BETWEEN 15TH AVE E AND 16TH AVE E, S SIDE  | SDW-17018   | Low      | 311331  | 870-276  | SE corner of 15th Ave E/E Highland Dr | No opposing sidewalk  | No       | 0                            | N/A          |
| E HOWE ST BETWEEN E MADISON ST AND 43RD AVE E, N SIDE    | SDW-21400   | Low      | 314803  | 774-91   | NE corner of E Madison St/E Howe St   | Ramp provided   | Low      | 1                            | No           |
| E HOWELL ST BETWEEN 11TH AVE AND 12TH AVE, N SIDE        | SDW-12513   | Low      | 308547  | 782-242  | NE corner of E Howell St/11th Ave     | Ramp provided.  | No       | 0                            | Yes          |
| E HOWELL ST BETWEEN 11TH AVE AND 12TH AVE, S SIDE        | SDW-12512   | Low      | 308546  | 782-242  | SE corner of E Howell St/11th Ave     | No ramp provided crossing 11th                                    | High     | 1                            | N/A          |
| E HOWELL ST BETWEEN 14TH AVE AND 15TH AVE, N SIDE        | SDW-16186   | High     | 309492  | 887-55   | NW corner of 15th Ave/E Howell St     | E facing ramp needed  | Low      | 1                            | N/A          |
| E HOWELL ST BETWEEN BELLEVUE AVE AND E OLIVE WAY, N SIDE | SDW-17835   | High     | 310114  | 883-39   | NW corner of E Olive Way/E Howell St  | E facing ramp is present  | Low      | 0                            | No           |
| E HOWELL ST BETWEEN BELLEVUE AVE AND E OLIVE WAY, N SIDE | SDW-17835   | High     | 310114  | 880-34   | NW corner of E Olive Way/E Howell St  | Ramp provided.  | Low      | 1                            | No           |
| E HOWELL ST BETWEEN BELLEVUE AVE AND E OLIVE WAY, S SIDE | SDW-17834   | High     | 310113  | 883-39   | SW corner of E Olive Way/E Howell St  | Diagonal ramp is present  | Low      | 0                            | No           |
| E HOWELL ST BETWEEN BELLEVUE AVE AND E OLIVE WAY, S SIDE | SDW-17834   | High     | 310113  | 880-34   | SW corner of E Olive Way/E Howell St  | Diagonal ramp provided.   | Low      | 1                            | No           |
| E HOWELL ST BETWEEN BROADWAY AND NAGLE PL, N SIDE        | SDW-12515   | Low      | 308549  | 880-34   | NE corner of Broadway E/E Howell St   | Ramp provided.  | No       | 0                            | Yes          |
| E HOWELL ST BETWEEN BROADWAY AND NAGLE PL, S SIDE        | SDW-12514   | Low      | 308548  | 880-34   | SE corner of Broadway E/E Howell St   | Ramp provided.  | No       | 0                            | Yes          |
| E HOWELL ST BETWEEN E OLIVE WAY AND SUMMIT W AVE, N SIDE | SDW-41855   | Low      | 312284  | 880-34   | NE corner of E Olive Way/E Howell St  | No ramp provided crossing Olive                                   | High     | 1                            | N/A          |
| E HOWELL ST BETWEEN E OLIVE WAY AND SUMMIT W AVE, N SIDE | SDW-41855   | Low      | 312284  | 883-39   | NE corner of E Olive Way/E Howell St  | Diagonal ramp is present  | Low      | 0                            | No           |
| E HOWELL ST BETWEEN E OLIVE WAY AND SUMMIT W AVE, S SIDE | SDW-21572   | Low      | 312283  | 883-39   | SE corner of E Olive Way/E Howell St  | W facing ramp is present  | Low      | 0                            | No           |
| E HOWELL ST BETWEEN E OLIVE WAY AND SUMMIT W AVE, S SIDE | SDW-21572   | Low      | 312283  | 880-34   | SE corner of E Olive Way/E Howell St  | Ramp provided.  | Low      | 1                            | No           |
| E JAMES CT BETWEEN 12TH AVE AND 13TH AVE, N SIDE         | SDW-19258   | Low      | 310224  | 774-248  | NE corner of 12th Ave/E James CT      | Ramp provided. (separate project)                                 | No       | 0                            | Yes          |
| E JAMES CT BETWEEN 12TH AVE AND 13TH AVE, S SIDE         | SDW-19257   | Low      | 310223  | 774-248  | SE corner of 12th Ave/E James CT      | No ramp provided crossing 12th.                                   | Low      | 1                            | N/A          |
| E JEFFERSON ST BETWEEN 10TH AVE AND 11TH AVE, N SIDE     | SDW-19250   | High     | 310216  | 774-117  | NW corner of 11th Ave/E Jefferson St  | One crossing is provided at T-intersection                        | Low      | 1                            | N/A          |
| E JEFFERSON ST BETWEEN 10TH AVE AND 11TH AVE, N SIDE     | SDW-19250   | Low      | 310216  | 774-117  | NE corner of 10th Ave/E Jefferson St  | No crossing provided at T-intersection. (provide at least one)    | Mid      | 1                            | N/A          |
| E JEFFERSON ST BETWEEN 10TH AVE AND 11TH AVE, S SIDE     | SDW-19130   | Low      | 310215  | 774-117  | SE corner of 10th Ave/E Jefferson St  | Ramp provided   | Low      | 1                            | No           |
| E JEFFERSON ST BETWEEN 12TH AVE AND 13TH AVE, N SIDE     | SDW-19127   | High     | 310212  | 774-117  | NW corner of 13th Ave/E Jefferson St  | Diagonal ramp provided.   | Low      | 1                            | No           |
| E JEFFERSON ST BETWEEN 12TH AVE AND 13TH AVE, S SIDE     | SDW-19126   | High     | 310211  | 774-117  | SW corner of 13th Ave/E Jefferson St  | Ramp provided   | Low      | 1                            | No           |
| E JEFFERSON ST BETWEEN 13TH AVE AND 14TH AVE, N SIDE     | SDW-19125   | Low      | 310210  | 774-177  | NE corner of 13th Ave/E Jefferson St  | Diagonal ramp provided.   | Low      | 1                            | No           |
| E JEFFERSON ST BETWEEN 13TH AVE AND 14TH AVE, S SIDE     | SDW-19124   | High     | 310209  | 774-177  | SW corner of 14th Ave/E Jefferson St  | Diagonal ramp provided.   | Low      | 1                            | No           |
| E JEFFERSON ST BETWEEN 13TH AVE AND 14TH AVE, S SIDE     | SDW-19124   | Low      | 310209  | 774-117  | SE corner of 13th Ave/E Jefferson St  | Ramp provided   | Low      | 1                            | No           |
| E JEFFERSON ST BETWEEN 14TH AVE AND 15TH AVE, N SIDE     | SDW-19123   | High     | 310208  | 774-117  | NW corner of 15th Ave/E Jefferson St  | A ramp exists but does not appear to be fully compliant.          | Low      | 1                            | No           |
| E JEFFERSON ST BETWEEN 14TH AVE AND 15TH AVE, S SIDE     | SDW-19122   | High     | 310207  | 774-117  | SW corner of 15th Ave/E Jefferson St  | A ramp exists but does not appear to be fully compliant.          | Low      | 1                            | No           |
| E JEFFERSON ST BETWEEN 14TH AVE AND 15TH AVE, S SIDE     | SDW-19122   | Low      | 310207  | 774-177  | SE corner of 14th Ave/E Jefferson St  | Diagonal ramp provided.   | Low      | 1                            | No           |
| E JEFFERSON ST BETWEEN 15TH AVE AND 16TH AVE, N SIDE     | SDW-40508   | High     | 310206  | 774-117  | NW corner of 16th Ave/E Jefferson St  | Ramp provided   | Low      | 1                            | No           |
| E JEFFERSON ST BETWEEN 15TH AVE AND 16TH AVE, N SIDE     | SDW-40508   | Low      | 310206  | 774-117  | NE corner of 15th Ave/E Jefferson St  | Diagonal ramp provided.   | Low      | 1                            | No           |
| E JEFFERSON ST BETWEEN 15TH AVE AND 16TH AVE, S SIDE     | SDW-18631   | Low      | 310205  | 774-117  | SE corner of 15th Ave/E Jefferson St  | Ramp provided   | Low      | 1                            | No           |
| E JEFFERSON ST BETWEEN 15TH AVE AND 16TH AVE, S SIDE     | SDW-18631   | High     | 310205  | 774-117  | SW corner of 16th Ave/E Jefferson St  | Ramp provided   | No       | 0                            | Yes          |
| E JEFFERSON ST BETWEEN 16TH AVE AND 17TH AVE, S SIDE     | SDW-41468   | Low      | 309601  | 774-117  | SE corner of 16th Ave/E Jefferson St  | Ramp provided   | No       | 0                            | Yes          |
| E JEFFERSON ST BETWEEN 18TH AVE AND 19TH AVE, N SIDE     | SDW-16037   | High     | 309603  | 774-117  | NW corner of 19th Ave/E Jefferson St  | Ramp provided   | Low      | 1                            | No           |
| E JEFFERSON ST BETWEEN 18TH AVE AND 19TH AVE, S SIDE     | SDW-16039   | High     | 309606  | 774-117  | SW corner of 19th Ave/E Jefferson St  | Ramp provided   | No       | 0                            | Yes          |
| E JEFFERSON ST BETWEEN 19TH AVE AND 20TH AVE, N SIDE     | SDW-41469   | High     | 309605  | 774-117  | NW corner of 20th Ave/E Jefferson St  | Diagonal ramp provided.   | Low      | 1                            | No           |
| E JEFFERSON ST BETWEEN 19TH AVE AND 20TH AVE, S SIDE     | SDW-16038   | High     | 309604  | 774-117  | SW corner of 20th Ave/E Jefferson St  | Ramp provided   | Low      | 1                            | No           |
| E JEFFERSON ST BETWEEN 19TH AVE AND 20TH AVE, S SIDE     | SDW-16038   | Low      | 309604  | 774-117  | SE corner of 19th Ave/E Jefferson St  | A diagonal ramp exists but does not appear to be fully compliant. | Low      | 1                            | No           |
| E JEFFERSON ST BETWEEN 20TH AVE AND 21ST AVE, N SIDE     | SDW-22790   | Low      | 315733  | 774-117  | NE corner of 20th Ave/E Jefferson St  | Diagonal ramp provided.   | Low      | 1                            | No           |
| E JEFFERSON ST BETWEEN 20TH AVE AND 21ST AVE, S SIDE     | SDW-22789   | Low      | 315732  | 774-117  | SE corner of 20th Ave/E Jefferson St  | Ramp provided   | Low      | 1                            | No           |
| E JEFFERSON ST BETWEEN 22ND AVE AND 23RD AVE, N SIDE     | SDW-22787   | High     | 315729  | 774-77   | NW corner of 23rd Ave/E Jefferson St  | Ramp provided   | Low      | 1                            | No           |
| E JEFFERSON ST BETWEEN 22ND AVE AND 23RD AVE, S SIDE     | SDW-22786   | High     | 315728  | 774-77   | SW corner of 23rd Ave/E Jefferson St  | Ramp provided   | Low      | 1                            | No           |
| E JEFFERSON ST BETWEEN 25TH AVE AND 26TH AVE, N SIDE     | SDW-21905   | Low      | 312494  | 889-28   | NE corner of E Jefferson St/25th Ave  | W facing ramp found, no violation                                 | No       | 0                            | Yes          |
| E JEFFERSON ST BETWEEN 25TH AVE AND 26TH AVE, S SIDE     | SDW-39573   | Low      | 312493  | 889-28   | SE corner of E Jefferson St/25th Ave  | W facing ramp found, no violation                                 | No       | 0                            | N/A          |
| E JEFFERSON ST BETWEEN BROADWAY AND 10TH AVE, N SIDE     | SDW-19252   | High     | 310218  | 774-117  | NW corner of 10th Ave/E Jefferson St  | No crossing provided at T-intersection. (provide at least one)    | Mid      | 1                            | N/A          |
| E JEFFERSON ST BETWEEN BROADWAY AND 10TH AVE, S SIDE     | SDW-19251   | High     | 310217  | 774-117  | SW corner of 10th Ave/E Jefferson St  | Ramp provided   | Low      | 1                            | No           |
| E JEFFERSON ST BETWEEN BROADWAY AND 10TH AVE, S SIDE     | SDW-19251   | Low      | 310217  | 774-117  | SE corner of Broadway/E Jefferson St  | Ramp provided   | No       | 0                            | Yes          |
| E JOHN SR ST BETWEEN E JOHN ST AND 15TH AVE E, NE SIDE   | SDW-15117   | Low      | 309508  | 776-171  | NW corner of 15th Ave E/E John Ct     | One crossing is provided at T-intersection                        | Low      | 1                            | N/A          |
| E JOHN ST BETWEEN 10TH AVE E AND 11TH AVE E, N SIDE      | SDW-38741   | Low      | 308555  | 776-171  | NE corner of 10th Ave E/E John St     | Diagonal ramp provided.   | Low      | 1                            | Yes          |
| E JOHN ST BETWEEN 10TH AVE E AND 11TH AVE E, S SIDE      | SDW-12519   | Low      | 308554  | 776-171  | SE corner of 10th Ave E/E John St     | Diagonal ramp provided.   | Low      | 1                            | Yes          |
| E JOHN ST BETWEEN 16TH AVE E AND 17TH AVE E, N SIDE      | SDW-16312   | Low      | 309500  | 776-171  | NE corner of 16th Ave E/E John St     | Diagonal ramp provided.   | Low      | 1                            | No           |
| E JOHN ST BETWEEN 16TH AVE E AND 17TH AVE E, S SIDE      | SDW-16191   | Low      | 309499  | 776-171  | SE corner of 16th Ave E/E John St     | A ramp exists but appears not to be compliant                     | Low      | 1                            | No           |
| E JOHN ST BETWEEN 17TH AVE E AND 18TH AVE E, S SIDE      | SDW-16190   | Low      | 309497  | 883-100  | SW corner of 19th Ave E/E John St     | E facing ramp needed  | Low      | 1                            | N/A          |
| E JOHN ST BETWEEN 18TH AVE E AND 19TH AVE E, N SIDE      | SDW-16189   | High     | 309496  | 883-100  | NW corner of 19th Ave E/E John St     | Diagonal ramp found, may require two                              | Low      | 1                            | N/A          |
| E JOHN ST BETWEEN 19TH AVE E AND 20TH S AVE E, N SIDE    | SDW-39553   | Low      | 310149  | 883-100  | NE corner of 19th Ave E/E John St     | W facing ramp needed  | High     | 1                            | N/A          |
| E JOHN ST BETWEEN 19TH AVE E AND 20TH S AVE E, S SIDE    | SDW-17979   | Low      | 310148  | 883-100  | SE corner of 19th Ave E/E John St     | W facing ramp needed  | High     | 1                            | N/A          |

**SDOT ADA Transition Plan Appendix 5.1a: 2013 Curb Ramp Audit Prioritized Results**

| SEGMENT DESCRIPTION   | SIDEWALK ID | LOCATION | COMPKEY | PLAN NO. | DESCRIPTION  | FINDINGS  | PRIORITY | Number of Ramps to Construct | DW Provided? |
|---|-------------|----------|---------|----------|--|---|----------|------------------------------|--------------|
| E JOHN ST BETWEEN 22ND AVE E AND 23RD AVE E, N SIDE           | SDW-5308    | Low      | 295396  | 776-151  | NE corner of 22nd Ave E/E John St                  | Ramp provided   | Low      | 1                            | No           |
| E JOHN ST BETWEEN 22ND AVE E AND 23RD AVE E, S SIDE           | SDW-5309    | Low      | 295397  | 776-151  | SE corner of 22nd Ave E/E John St                  | Ramp provided   | Low      | 1                            | No           |
| E JOHN ST BETWEEN 23RD AVE E AND 24TH AVE E, N SIDE           | SDW-18759   | High     | 309151  | 774-77   | NW corner of E Madison St/24th Ave                 | No ramp provided crossing 24th Ave E                              | High     | 1                            | N/A          |
| E JOHN ST BETWEEN 23RD AVE E AND 24TH AVE E, S SIDE           | SDW-18758   | High     | 309150  | 774-77   | SW corner of E Madison St/24th Ave                 | Ramp provided   | Low      | 1                            | No           |
| E JOHN ST BETWEEN 24TH AVE E AND 25TH AVE E, S SIDE           | SDW-40317   | Low      | 310843  | 774-77   | SE corner of E Madison St/24th Ave                 | Ramp provided   | Low      | 1                            | No           |
| E JOHN ST BETWEEN 31ST AVE E AND 32ND AVE E, N SIDE           | SDW-18246   | High     | 311402  | 774-130  | NW corner of 32nd Ave/E John St                    | No crossing provided at T-intersection. (provide at least one)    | Mid      | 1                            | N/A          |
| E JOHN ST BETWEEN 31ST AVE E AND 32ND AVE E, S SIDE           | SDW-18245   | High     | 311401  | 774-130  | SW corner of 32nd Ave/E John St                    | No crossing provided at T-intersection. (provide at least one)    | Mid      | 1                            | N/A          |
| E JOHN ST BETWEEN 37TH AVE E AND MADRONA PL E, N SIDE         | SDW-21486   | High     | 312675  | 777-436  | NW corner of High Ln/E John St/Madrona Pl          | Companion ramp not installed                                      | High     | 1                            | N/A          |
| E JOHN ST BETWEEN 37TH AVE E AND MADRONA PL E, S SIDE         | SDW-41767   | High     | 312674  | 777-436  | SW corner of High Ln/E John St/Madrona Pl          | No ramp provided crossing Madrona Pl                              | High     | 1                            | N/A          |
| E JOHN ST BETWEEN BROADWAY E AND 10TH AVE E, N SIDE           | SDW-12521   | High     | 308557  | 776-171  | NW corner of 10th Ave E/E John St                  | No ramp provided crossing 10th Ave E                              | High     | 1                            | N/A          |
| E JOHN ST BETWEEN BROADWAY E AND 10TH AVE E, N SIDE           | SDW-12521   | Low      | 308557  | 880-34   | NE corner of Broadway E/E John St                  | Ramp provided.  | No       | 0                            | Yes          |
| E JOHN ST BETWEEN BROADWAY E AND 10TH AVE E, S SIDE           | SDW-12520   | Low      | 308556  | 880-34   | SE corner of Broadway E/E John St                  | Diagonal ramp provided.   | Low      | 0                            | Yes          |
| E JOHN ST BETWEEN E HIGH LN AND DORFFEL S DR E, NE SIDE       | SDW-21485   | Low      | 312673  | 777-436  | NE corner of High Ln/E John St/Madrona Pl          | Not triggered by the scope of work                                | No       | 0                            | N/A          |
| E JOHN ST BETWEEN E HIGH LN AND DORFFEL S DR E, SW SIDE       | SDW-21484   | Low      | 312672  | 777-436  | SE corner of High Ln/E John St/Madrona Pl          | Companion ramp not installed                                      | High     | 1                            | N/A          |
| E JOHN ST BETWEEN E JOHN SR ST AND 15TH AVE E, N SIDE         | SDW-39864   | Low      | 309502  | 776-171  | NW corner of 15th Ave E/E John St                  | One crossing is provided at T-intersection                        | Low      | 1                            | N/A          |
| E JOHN ST BETWEEN SUMMIT AVE E AND E OLIVE WAY, N SIDE        | SDW-17836   | High     | 310116  | 883-39   | NE corner of E Olive Way/E John St                 | S facing ramp needed  | High     | 0                            | N/A          |
| E JOHN ST BETWEEN SUMMIT AVE E AND E OLIVE WAY, N SIDE        | SDW-17836   | High     | 310116  | 774-91   | NE corner of E John St/E Olive Way                 | No crossing provided at T-intersection. (provide at least one)    | Mid      | 0                            | N/A          |
| E JOHN ST BETWEEN SUMMIT AVE E AND E OLIVE WAY, N SIDE        | SDW-17836   | High     | 310116  | 880-34   | NE corner of E Olive Eay/E John St                 | No crossing provided at T-intersection. (provide at least one)    | Mid      | 1                            | N/A          |
| E JOHN ST BETWEEN SUMMIT AVE E AND E OLIVE WAY, S SIDE        | SDW-39544   | High     | 310115  | 774-91   | NW corner of E John St/E Olive Way                 | No crossing provided at T-intersection. (provide at least one)    | Mid      | 0                            | N/A          |
| E JOHN ST BETWEEN SUMMIT AVE E AND E OLIVE WAY, S SIDE        | SDW-39544   | High     | 310115  | 883-39   | NW corner of E Olive Way/E John St                 | S facing ramp needed  | Mid      | 0                            | N/A          |
| E JOHN ST BETWEEN SUMMIT AVE E AND E OLIVE WAY, S SIDE        | SDW-39544   | High     | 310115  | 880-34   | NW corner of E Olive Way/E John St                 | No crossing provided at T-intersection. (provide at least one)    | Mid      | 1                            | N/A          |
| E LEE ST BETWEEN E MADISON ST AND 38TH AVE E, N SIDE          | SDW-41282   | Low      | 313498  | 774-91   | SE corner of E Madison St/E Lee St                 | A diagonal ramp exists but does not appear to be fully compliant. | Low      | 1                            | No           |
| E LEE ST BETWEEN E MADISON ST AND 38TH AVE E, S SIDE          | SDW-21014   | Low      | 313497  | 774-91   | SW corner of E Madison St/E Lee St                 | No crossing provided at T-intersection. (provide at least one)    | Mid      | 1                            | N/A          |
| E LOUISA ST BETWEEN DEAD END 2 AND WEST MONTLAKE PL E, N SIDE | SDW-41431   | High     | 310943  | 776-195  | NW corner of E Louisa St/W Montlake Pl E           | No opposing sidewalk  | No       | 0                            | N/A          |
| E LOUISA ST BETWEEN DEAD END 2 AND WEST MONTLAKE PL E, S SIDE | SDW-17361   | High     | 310942  | 776-195  | SW corner of E Louisa St/W Montlake Pl E           | Companion ramp not installed                                      | High     | 1                            | N/A          |
| E LOUISA ST BETWEEN FRANKLIN AVE E AND BOYLSTON AVE E, N SIDE | SDW-10353   | High     | 299909  | 774-116  | NW corner of Boylston Ave E/E Louisa St            | No E facing ramp found, T-intersection                            | High     | 1                            | N/A          |
| E LOUISA ST BETWEEN FRANKLIN AVE E AND BOYLSTON AVE E, S SIDE | SDW-38972   | High     | 299908  | 774-116  | SW corner of Boylston Ave E/E Louisa St            | No E facing ramp found, T-intersection                            | Low      | 1                            | N/A          |
| E LOUISA ST BETWEEN MINOR AVE E AND YALE AVE E, N SIDE        | SDW-33912   | Low      | 330828  | 777-457  | NE corner of E Louisa St/Minor Ave E               | Diagonal ramp provided.   | Low      | 1                            | No           |
| E LOUISA ST BETWEEN MINOR AVE E AND YALE AVE E, S SIDE        | SDW-10357   | Low      | 299914  | 777-457  | SE corner of E Louisa St/Minor Ave E               | Diagonal ramp provided.   | Low      | 1                            | No           |
| E LOUISA ST BETWEEN WEST MONTLAKE PL E AND 20TH AVE E, N SIDE | SDW-17360   | Low      | 310941  | 776-195  | NE corner of E Louisa St/W Montlake Pl E           | Unimproved sidewalk   | No       | 0                            | N/A          |
| E LOUISA ST BETWEEN WEST MONTLAKE PL E AND 20TH AVE E, S SIDE | SDW-41430   | Low      | 310940  | 776-195  | SE corner of E Louisa St/W Montlake Pl E           | Ramp provided   | Low      | 1                            | No           |
| E LYNN ST BETWEEN FAIRVIEW AVE E AND MINOR AVE E, N SIDE      | SDW-10352   | High     | 299907  | 777-457  | NW corner of E Lynn St/Minor Ave E                 | A diagonal ramp exists but does not appear to be fully compliant. | Low      | 1                            | No           |
| E LYNN ST BETWEEN FRANKLIN AVE E AND BOYLSTON AVE E, N SIDE   | SDW-10346   | High     | 299899  | 774-116  | NW corner of Boylston Ave E/E Lynn St              | Diagonal ramp found, may require two (Looks recently improved)    | Low      | 1                            | N/A          |
| E LYNN ST BETWEEN FRANKLIN AVE E AND BOYLSTON AVE E, S SIDE   | SDW-10345   | High     | 299898  | 774-116  | SW corner of Boylston Ave E/E Lynn St              | E facing ramp found, no violation                                 | No       | 0                            | Yes          |
| E LYNN ST BETWEEN MINOR AVE E AND YALE AVE E, N SIDE          | SDW-10350   | Low      | 299905  | 777-457  | NE corner of E Lynn St/Minor Ave E                 | Diagonal ramp provided.   | Low      | 1                            | No           |
| E MADISON ST BETWEEN 10TH AVE AND E SENECA ST, SE SIDE        | SDW-19260   | Low      | 310227  | 774-454  | SE corner of E Madison St/10th Ave                 | No ramp provided crossing Madison.                                | Low      | 1                            | N/A          |
| E MADISON ST BETWEEN 10TH AVE AND E SENECA ST, SE SIDE        | SDW-19260   | High     | 310227  | 774-454  | SW corner of E Madison St/E Seneca St              | No ramp provided crossing Madison.                                | Mid      | 1                            | N/A          |
| E MADISON ST BETWEEN 11TH AVE AND 12TH AVE, NW SIDE           | SDW-21696   | Low      | 312289  | 774-454  | NE corner of E Madison St/11th Ave                 | Diagonal ramp provided.   | Low      | 0                            | Yes          |
| E MADISON ST BETWEEN 11TH AVE AND 12TH AVE, NW SIDE           | SDW-21696   | High     | 312289  | 774-77   | Between NW and SW corners of E Madison St/12th Ave | Ramp provided   | No       | 0                            | Yes          |
| E MADISON ST BETWEEN 11TH AVE AND 12TH AVE, SE SIDE           | SDW-19259   | Low      | 310225  | 774-454  | SE corner of E Madison St/11th Ave                 | No ramp provided crossing Madison.                                | Low      | 1                            | N/A          |
| E MADISON ST BETWEEN 11TH AVE AND 12TH AVE, SE SIDE           | SDW-19259   | High     | 310225  | 774-77   | SW corner of E Madison St/12th Ave                 | Ramp provided   | No       | 0                            | Yes          |
| E MADISON ST BETWEEN 12TH AVE AND 13TH AVE, NW SIDE           | SDW-41856   | High     | 312288  | 774-77   | NW corner of E Madison St/13th Ave                 | Ramp provided   | No       | 0                            | Yes          |
| E MADISON ST BETWEEN 12TH AVE AND 13TH AVE, NW SIDE           | SDW-41856   | Low      | 312288  | 774-77   | NE corner of E Madison St/12th Ave                 | Ramp provided   | No       | 0                            | Yes          |
| E MADISON ST BETWEEN 12TH AVE AND 13TH AVE, SE SIDE           | SDW-18469   | High     | 310153  | 774-77   | SW corner of E Madison St/13th Ave                 | Ramp provided   | No       | 0                            | Yes          |
| E MADISON ST BETWEEN 13TH AVE AND 14TH AVE, NW SIDE           | SDW-21695   | High     | 312287  | 774-77   | NW corner of E Madison St/14th Ave                 | Crossing closed.  | No       | 0                            | N/A          |
| E MADISON ST BETWEEN 13TH AVE AND 14TH AVE, NW SIDE           | SDW-21695   | Low      | 312287  | 774-77   | NE corner of E Madison St/13th Ave                 | Ramp provided   | No       | 0                            | Yes          |
| E MADISON ST BETWEEN 13TH AVE AND 14TH AVE, SE SIDE           | SDW-39554   | High     | 310152  | 774-77   | SW corner of E Madison St/14th Ave                 | Ramp provided   | No       | 0                            | Yes          |
| E MADISON ST BETWEEN 13TH AVE AND 14TH AVE, SE SIDE           | SDW-39554   | Low      | 310152  | 774-77   | SE corner of E Madison St/13th Ave                 | Ramp provided   | No       | 0                            | Yes          |
| E MADISON ST BETWEEN 14TH AVE AND E PIKE ST, NW SIDE          | SDW-21694   | Low      | 312286  | 774-77   | NE corner of E Madison St/14th Ave                 | Crossing closed.  | No       | 0                            | N/A          |
| E MADISON ST BETWEEN 14TH AVE AND E PIKE ST, SE SIDE          | SDW-17981   | Low      | 310151  | 774-77   | SE corner of E Madison St/14th Ave                 | Ramp provided   | No       | 0                            | Yes          |
| E MADISON ST BETWEEN 15TH AVE AND 16TH AVE, NW SIDE           | SDW-21700   | High     | 312294  | 774-454  | NW corner of E Madison St/16th Ave                 | No ramp provided crossing Madison.                                | Low      | 1                            | N/A          |



SDOT ADA Transition Plan Appendix 5.1a: 2013 Curb Ramp Audit Prioritized Results

| SEGMENT DESCRIPTION   | SIDEWALK ID | LOCATION | COMPKEY | PLAN NO. | DESCRIPTION  | FINDINGS   | PRIORITY | Number of Ramps to Construct | DW Provided? |
|---|-------------|----------|---------|----------|--|--|----------|------------------------------|--------------|
| E MADISON ST BETWEEN 15TH AVE AND 16TH AVE, NW SIDE                   | SDW-21700   | Low      | 312294  | 774-77   | NE corner of E Madison St/15th Ave                                     | Ramp provided  | No       | 0                            | Yes          |
| E MADISON ST BETWEEN 15TH AVE AND 16TH AVE, SE SIDE                   | SDW-18479   | High     | 310163  | 774-77   | SW corner of E Madison St/16th Ave                                     | Ramp provided  | No       | 0                            | Yes          |
| E MADISON ST BETWEEN 16TH AVE AND E PINE ST, SE SIDE                  | SDW-8733    | Low      | 295561  | 774-77   | SE corner of E Madison St/16th Ave                                     | Ramp provided  | No       | 0                            | Yes          |
| E MADISON ST BETWEEN 17TH AVE AND 18TH AVE, NW SIDE                   | SDW-15119   | Low      | 309510  | 774-454  | NE corner of E Madison St/17th Ave                                     | Diagonal ramp provided.  | Low      | 0                            | Yes          |
| E MADISON ST BETWEEN 17TH AVE AND 18TH AVE, NW SIDE                   | SDW-15119   | Low      | 309510  | 774-77   | NE corner of E Madison St/17th Ave                                     | Diagonal ramp provided.  | Low      | 1                            | Yes          |
| E MADISON ST BETWEEN 17TH AVE AND 18TH AVE, SE SIDE                   | SDW-18477   | High     | 310161  | 774-454  | SW corner of E Madison St/18th Ave                                     | Diagonal ramp provided.  | Low      | 0                            | Yes          |
| E MADISON ST BETWEEN 17TH AVE AND 18TH AVE, SE SIDE                   | SDW-18477   | Low      | 310161  | 774-77   | SE corner of E Madison St/17th Ave                                     | Ramp provided  | No       | 0                            | Yes          |
| E MADISON ST BETWEEN 18TH AVE AND 19TH AVE, NW SIDE                   | SDW-15118   | High     | 309509  | 774-77   | NW corner of E Madison St/19th Ave                                     | Ramp provided  | No       | 0                            | Yes          |
| E MADISON ST BETWEEN 18TH AVE AND 19TH AVE, SE SIDE                   | SDW-8732    | High     | 295560  | 774-77   | SW corner of E Madison St/19th Ave                                     | No ramp provided crossing 19th Ave                             | High     | 1                            | N/A          |
| E MADISON ST BETWEEN 18TH AVE AND 19TH AVE, SE SIDE                   | SDW-8732    | High     | 295560  | 774-91   | SW corner of 19th Ave E/E Madison St                                   | not triggered by scope of work                                 | No       | 0                            | N/A          |
| E MADISON ST BETWEEN 19TH AVE AND 20TH AVE, NW SIDE                   | SDW-18476   | High     | 310160  | 774-77   | NW corner of E Madison St/20th Ave                                     | Ramp provided  | Low      | 1                            | No           |
| E MADISON ST BETWEEN 19TH AVE AND 20TH AVE, NW SIDE                   | SDW-28476   | Low      | 310160  | 774-77   | NE corner of E Madison St/19th Ave                                     | Diagonal ramp provided.  | Low      | 1                            | No           |
| E MADISON ST BETWEEN 19TH AVE AND 20TH AVE, SE SIDE                   | SDW-18475   | High     | 310159  | 774-77   | SW corner of E Madison St/20th Ave                                     | Diagonal ramp provided.  | Low      | 1                            | No           |
| E MADISON ST BETWEEN 19TH AVE AND 20TH AVE, SE SIDE                   | SDW-18475   | Low      | 310159  | 774-91   | SE corner of 19th Ave E/E Madison St                                   | Ramp provided  | Low      | 1                            | No           |
| E MADISON ST BETWEEN 19TH AVE AND 20TH AVE, SE SIDE                   | SDW-28475   | Low      | 310159  | 774-77   | SE corner of E Madison St/19th Ave                                     | Ramp provided  | Low      | 1                            | No           |
| E MADISON ST BETWEEN 20TH AVE AND E DENNY WAY, NW SIDE                | SDW-18474   | Low      | 310158  | 774-77   | NE corner of E Madison St/20th Ave                                     | Ramp provided  | Low      | 1                            | No           |
| E MADISON ST BETWEEN 20TH AVE AND E DENNY WAY, NW SIDE                | SDW-28474   | High     | 310158  | 774-77   | NW corner of E Madison St/E Denny Way                                  | Diagonal ramp provided.  | Low      | 1                            | No           |
| E MADISON ST BETWEEN 20TH AVE AND E DENNY WAY, SE SIDE                | SDW-18473   | High     | 310157  | 774-77   | SW corner of E Madison St/E Denny Way                                  | Diagonal ramp provided.  | Low      | 1                            | No           |
| E MADISON ST BETWEEN 20TH AVE AND E DENNY WAY, SE SIDE                | SDW-18473   | Low      | 310157  | 774-77   | SE corner of E Madison St/20th Ave                                     | Ramp provided  | Low      | 1                            | No           |
| E MADISON ST BETWEEN 22ND AVE E AND 23RD AVE E, NW SIDE               | SDW-18470   | High     | 310154  | 774-77   | NW corner of E Madison St/23rd Ave                                     | No ramp provided crossing 23rd Ave E                           | High     | 1                            | N/A          |
| E MADISON ST BETWEEN 22ND AVE E AND 23RD AVE E, SE SIDE               | SDW-8731    | High     | 295559  | 774-77   | SW corner of E Madison St/23rd Ave                                     | No ramp provided crossing 23rd Ave E                           | High     | 1                            | N/A          |
| E MADISON ST BETWEEN 23RD AVE E AND 24TH AVE E, NW SIDE               | SDW-40012   | Low      | 309417  | 774-77   | NE corner of E Madison St/23rd Ave                                     | Ramp provided  | Low      | 1                            | No           |
| E MADISON ST BETWEEN 23RD AVE E AND 24TH AVE E, SE SIDE               | SDW-18454   | Low      | 310854  | 774-77   | SE corner of E Madison St/23rd Ave                                     | No ramp provided crossing 23rd Ave E                           | High     | 1                            | N/A          |
| E MADISON ST BETWEEN 24TH AVE E AND 25TH AVE E, NW SIDE               | SDW-16827   | Low      | 310844  | 774-77   | NE corner of E Madison St/24th Ave                                     | No ramp provided crossing 24th Ave E                           | High     | 1                            | N/A          |
| E MADISON ST BETWEEN 27TH N AVE E AND M L KING JR WAY E, NW SIDE      | SDW-16824   | High     | 309412  | 774-77   | NW corner of E Madison St/28th Ave                                     | Ramp provided  | No       | 0                            | Yes          |
| E MADISON ST BETWEEN 27TH N AVE E AND M L KING JR WAY E, SE SIDE      | SDW-18451   | High     | 310849  | 774-77   | SW corner of E Madison St/28th Ave                                     | Ramp provided  | No       | 0                            | Yes          |
| E MADISON ST BETWEEN 29TH E AVE E AND LAKE WASHINGTON BLVD E, NW SIDE | SDW-18893   | High     | 309170  | 774-91   | NW corner of E Madison St/31st Ave E                                   | Ramp provided  | Low      | 1                            | No           |
| E MADISON ST BETWEEN 29TH E AVE E AND LAKE WASHINGTON BLVD E, SE SIDE | SDW-18448   | High     | 310845  | 774-91   | island between Lake Washington Blvd E and 31st Ave E, south of E Madis | Ramp provided  | Low      | 1                            | No           |
| E MADISON ST BETWEEN 29TH E AVE E AND LAKE WASHINGTON BLVD E, SE SIDE | SDW-18448   | High     | 310845  | 774-91   | SW corner of E Madison St/31st Ave E                                   | Diagonal ramp provided.  | Low      | 1                            | No           |
| E MADISON ST BETWEEN 32ND AVE E AND 33RD AVE E, NW SIDE               | SDW-40794   | High     | 309168  | 774-91   | NW corner of E Madison St/33rd Ave E                                   | No ramp provided crossing 33rd Ave E                           | High     | 1                            | N/A          |
| E MADISON ST BETWEEN 32ND AVE E AND 33RD AVE E, NW SIDE               | SDW-40794   | Low      | 309168  | 774-91   | NE corner of E Madison St/32nd Ave E                                   | No ramp provided crossing 32nd Ave E                           | High     | 1                            | N/A          |
| E MADISON ST BETWEEN 32ND AVE E AND 33RD AVE E, SE SIDE               | SDW-21764   | High     | 315056  | 774-91   | SW corner of E Madison St/33rd Ave E                                   | No ramp provided crossing 33rd Ave E                           | High     | 1                            | N/A          |
| E MADISON ST BETWEEN 32ND AVE E AND 33RD AVE E, SE SIDE               | SDW-21764   | Low      | 315056  | 774-91   | SE corner of E Madison St/32nd Ave E                                   | No ramp provided crossing 32nd Ave E                           | High     | 1                            | N/A          |
| E MADISON ST BETWEEN 33RD AVE E AND 34TH AVE E, NW SIDE               | SDW-18771   | Low      | 309167  | 774-91   | NE corner of E Madison St/33rd Ave E                                   | No ramp provided crossing 33rd Ave E                           | High     | 1                            | N/A          |
| E MADISON ST BETWEEN 33RD AVE E AND 34TH AVE E, NW SIDE               | SDW-18771   | High     | 309167  | 774-91   | NW corner of E Madison St/34th Ave E                                   | No crossing provided at T-intersection. (provide at least one) | Mid      | 1                            | N/A          |
| E MADISON ST BETWEEN 33RD AVE E AND 34TH AVE E, SE SIDE               | SDW-21763   | High     | 315055  | 774-91   | SW corner of E Madison St/34th Ave E                                   | No ramp provided crossing 34th Ave E                           | High     | 1                            | N/A          |
| E MADISON ST BETWEEN 33RD AVE E AND 34TH AVE E, SE SIDE               | SDW-21763   | Low      | 315055  | 774-91   | SE corner of E Madison St/33rd Ave E                                   | Ramp provided  | Low      | 1                            | No           |
| E MADISON ST BETWEEN 34TH AVE E AND 36TH AVE E, NW SIDE               | SDW-18770   | Low      | 309166  | 774-91   | NE corner of E Madison St/34th Ave E                                   | No crossing provided at T-intersection. (provide at least one) | Mid      | 1                            | N/A          |
| E MADISON ST BETWEEN 34TH AVE E AND 36TH AVE E, SE SIDE               | SDW-21762   | Low      | 315054  | 774-91   | SE corner of E Madison St/34th Ave E                                   | No ramp provided crossing 34th Ave E                           | High     | 1                            | N/A          |
| E MADISON ST BETWEEN 36TH AVE E AND 37TH AVE E, NW SIDE               | SDW-18769   | High     | 309165  | 774-91   | NW corner of E Madison St/37th Ave E                                   | Ramp provided  | No       | 0                            | Yes          |
| E MADISON ST BETWEEN 36TH AVE E AND 37TH AVE E, NW SIDE               | SDW-18769   | High     | 309165  | 776-146  | NW corner of 37th Ave E/E Madison St                                   | Ramp provided  | No       | 0                            | Yes          |
| E MADISON ST BETWEEN 36TH AVE E AND 37TH AVE E, SE SIDE               | SDW-39571   | High     | 315053  | 774-91   | SW corner of E Madison St/37th Ave E                                   | No ramp provided crossing 37th Ave E                           | High     | 1                            | N/A          |
| E MADISON ST BETWEEN 37TH AVE E AND E LEE ST, NW SIDE                 | SDW-40793   | High     | 309164  | 774-91   | NW corner of E Madison St/E Lee St                                     | No crossing provided at T-intersection. (provide at least one) | Mid      | 1                            | N/A          |
| E MADISON ST BETWEEN 37TH AVE E AND E LEE ST, NW SIDE                 | SDW-40793   | Low      | 309164  | 774-91   | NE corner of E Madison St/37th Ave E                                   | Ramp provided  | No       | 0                            | Yes          |
| E MADISON ST BETWEEN 37TH AVE E AND E LEE ST, NW SIDE                 | SDW-40793   | Low      | 309164  | 776-146  | NE corner of 37th Ave E/E Madison St                                   | Ramp provided  | No       | 0                            | Yes          |
| E MADISON ST BETWEEN 37TH AVE E AND E LEE ST, SE SIDE                 | SDW-21761   | High     | 315052  | 774-91   | SW corner of E Madison St/E Lee St                                     | Companion ramp not installed.                                  | High     | 1                            | N/A          |
| E MADISON ST BETWEEN 37TH AVE E AND E LEE ST, SE SIDE                 | SDW-21761   | Low      | 315052  | 774-91   | SE corner of E Madison St/37th Ave E                                   | No ramp provided crossing 37th Ave E                           | High     | 1                            | N/A          |
| E MADISON ST BETWEEN 38TH AVE E AND E GALER ST, NW SIDE               | SDW-40792   | Low      | 309161  | 774-91   | NE corner of E Madison St/38th Ave E                                   | Ramp provided  | Low      | 1                            | No           |
| E MADISON ST BETWEEN 38TH AVE E AND E GALER ST, SE SIDE               | SDW-39570   | Low      | 315049  | 774-91   | SE corner of E Madison St/38th Ave E                                   | Ramp provided  | Low      | 1                            | No           |
| E MADISON ST BETWEEN 39TH AVE E AND MCGILVRA S BV E, NW SIDE          | SDW-18765   | High     | 309159  | 774-91   | NW corner of E Madison St/E Garfield St                                | No ramp provided crossing McGilvra Blvd E                      | High     | 1                            | N/A          |
| E MADISON ST BETWEEN 39TH AVE E AND MCGILVRA S BV E, NW SIDE          | SDW-18765   | Low      | 309159  | 774-91   | NE corner of E Madison St/39th Ave E                                   | No ramp provided crossing 39th Ave E                           | High     | 1                            | N/A          |
| E MADISON ST BETWEEN 39TH AVE E AND MCGILVRA S BV E, SE SIDE          | SDW-21617   | Low      | 313499  | 774-91   | SE corner of E Madison St/39th Ave E                                   | No ramp provided crossing 39th Ave E                           | High     | 1                            | N/A          |
| E MADISON ST BETWEEN 41ST E AVE E AND 42ND AVE E, NW SIDE             | SDW-40013   | High     | 309421  | 774-91   | NW corner of E Madison St/42nd Ave E                                   | Ramp provided  | Low      | 1                            | No           |
| E MADISON ST BETWEEN 41ST E AVE E AND 42ND AVE E, NW SIDE             | SDW-40013   | Low      | 309421  | 774-91   | NE corner of E Madison St/41st Ave E                                   | Ramp provided  | Low      | 1                            | No           |
| E MADISON ST BETWEEN 41ST E AVE E AND 42ND AVE E, SE SIDE             | SDW-19889   | High     | 315061  | 774-91   | SW corner of E Madison St/42nd Ave E                                   | Ramp provided  | Low      | 1                            | No           |
| E MADISON ST BETWEEN 42ND AVE E AND E HOWE ST, NW SIDE                | SDW-16830   | Low      | 309420  | 774-91   | NE corner of E Madison St/42nd Ave E                                   | Ramp provided  | No       | 0                            | Yes          |
| E MADISON ST BETWEEN 42ND AVE E AND E HOWE ST, SE SIDE                | SDW-21767   | High     | 315060  | 774-91   | SW corner of E Madison St/E Howe St                                    | Ramp provided  | Low      | 1                            | No           |
| E MADISON ST BETWEEN 42ND AVE E AND E HOWE ST, SE SIDE                | SDW-21767   | Low      | 315060  | 774-91   | SE corner of E Madison St/42nd Ave E                                   | Diagonal ramp provided.  | Mid      | 1                            | No           |

**SDOT ADA Transition Plan Appendix 5.1a: 2013 Curb Ramp Audit Prioritized Results**

| SEGMENT DESCRIPTION   | SIDEWALK ID | LOCATION | COMPKEY | PLAN NO. | DESCRIPTION   | FINDINGS  | PRIORITY | Number of Ramps to Construct | DW Provided? |
|---|-------------|----------|---------|----------|---|---|----------|------------------------------|--------------|
| E MADISON ST BETWEEN 43RD AVE E AND DEAD END, NW SIDE               | SDW-32074   | Low      | 330877  | 774-91   | NE corner of E Madison St/43rd Ave E  | Ramp provided   | Low      | 1                            | No           |
| E MADISON ST BETWEEN 43RD AVE E AND DEAD END, SE SIDE               | SDW-21765   | Low      | 315058  | 774-91   | SE corner of E Madison St/43rd Ave E  | Diagonal ramp provided.   | Low      | 1                            | No           |
| E MADISON ST BETWEEN BROADWAY AND BROADWAY CT, SE SIDE              | SDW-40993   | High     | 310229  | 774-454  | SW corner of E Madison St/Broadway Ct                                       | No ramp provided crossing Madison.                                      | Mid      | 1                            | N/A          |
| E MADISON ST BETWEEN BROADWAY CT AND 10TH AVE, SE SIDE              | SDW-19261   | Low      | 310228  | 774-454  | SE corner of E Madison St/Broadway Ct                                       | No ramp provided crossing Madison.                                      | Mid      | 1                            | N/A          |
| E MADISON ST BETWEEN E BLAINE ST AND 41ST AVE E, NW SIDE            | SDW-16831   | High     | 309422  | 774-91   | NW corner of E Madison St/41st Ave E  | Ramp provided   | No       | 0                            | Yes          |
| E MADISON ST BETWEEN E DENNY WAY AND 22ND AVE E, NW SIDE            | SDW-18472   | Low      | 310156  | 774-77   | NE corner of E Madison St/E Denny Way                                       | Ramp provided   | Low      | 1                            | No           |
| E MADISON ST BETWEEN E DENNY WAY AND 22ND AVE E, SE SIDE            | SDW-18471   | Low      | 310155  | 774-77   | SE corner of E Madison St/E Denny Way                                       | Ramp provided   | No       | 0                            | Yes          |
| E MADISON ST BETWEEN E GALER ST AND 39TH AVE E, NW SIDE             | SDW-18766   | High     | 309160  | 774-91   | NW corner of E Madison St/39th Ave E  | A ramp exists but appears not to be compliant                           | Mid      | 1                            | N/A          |
| E MADISON ST BETWEEN E GALER ST AND 39TH AVE E, SE SIDE             | SDW-21758   | High     | 315048  | 774-91   | SW corner of E Madison St/39th Ave E  | No ramp provided crossing 39th Ave E                                    | High     | 1                            | N/A          |
| E MADISON ST BETWEEN E HOWE ST AND 43RD AVE E, NW SIDE              | SDW-16829   | High     | 309419  | 774-91   | NW corner of E Madison St/43rd Ave E  | Ramp provided   | Low      | 1                            | No           |
| E MADISON ST BETWEEN E HOWE ST AND 43RD AVE E, NW SIDE              | SDW-16829   | Low      | 309419  | 774-91   | NW corner of E Madison St/E Howe St   | Ramp provided   | No       | 0                            | Yes          |
| E MADISON ST BETWEEN E HOWE ST AND 43RD AVE E, SE SIDE              | SDW-21766   | High     | 315059  | 774-91   | SW corner of E Madison St/43rd Ave E  | Diagonal ramp provided.   | Low      | 1                            | Yes          |
| E MADISON ST BETWEEN E LEE ST AND WOODROW PL E, NW SIDE             | SDW-18768   | High     | 309163  | 774-91   | NW corner of E Madison St/Woodrow Pl E                                      | Raised intersection, would benefit from DW                              | Low      | 1                            | No           |
| E MADISON ST BETWEEN E LEE ST AND WOODROW PL E, NW SIDE             | SDW-18768   | Low      | 309163  | 774-91   | NE corner of E Madison St/E Lee St  | No crossing provided at T-intersection. (provide at least one)          | Mid      | 1                            | N/A          |
| E MADISON ST BETWEEN E LEE ST AND WOODROW PL E, SE SIDE             | SDW-21760   | Low      | 315051  | 774-91   | SE corner of E Madison St/E Lee St  | A diagonal ramp exists but does not appear to be fully compliant.       | Low      | 1                            | No           |
| E MADISON ST BETWEEN E LEE ST AND WOODROW PL E, SE SIDE             | SDW-21760   | High     | 315051  | 774-91   | SW corner of E Madison St/Woodrow Pl E                                      | No crossing provided at T-intersection. (provide at least one)          | Mid      | 1                            | N/A          |
| E MADISON ST BETWEEN E PIKE ST AND 15TH AVE, NW SIDE                | SDW-21693   | High     | 312285  | 774-77   | NW corner of E Madison St/15th Ave  | Ramp provided   | Low      | 1                            | No           |
| E MADISON ST BETWEEN E PIKE ST AND 15TH AVE, SE SIDE                | SDW-17980   | High     | 310150  | 774-77   | SW corner of E Madison St/15th Ave  | No ramp provided crossing E Madison St                                  | High     | 1                            | N/A          |
| E MADISON ST BETWEEN E PINE ST AND 17TH AVE, NW SIDE                | SDW-15120   | High     | 309511  | 774-454  | SW corner of E Madison St/17th Ave  | Diagonal ramp provided.   | Low      | 0                            | Yes          |
| E MADISON ST BETWEEN E PINE ST AND 17TH AVE, NW SIDE                | SDW-15120   | High     | 309511  | 774-77   | NW corner of E Madison St/17th Ave  | Ramp provided   | No       | 0                            | Yes          |
| E MADISON ST BETWEEN E PINE ST AND 17TH AVE, SE SIDE                | SDW-18478   | High     | 310162  | 774-77   | SW corner of E Madison St/17th Ave  | Diagonal ramp provided.   | Low      | 1                            | Yes          |
| E MADISON ST BETWEEN E SENECA ST AND 11TH AVE, SE SIDE              | SDW-40992   | Low      | 310226  | 774-454  | SE corner of E Madison St/E Seneca St                                       | No ramp provided crossing Madison.                                      | Mid      | 1                            | N/A          |
| E MADISON ST BETWEEN LAKE WASHINGTON BLVD E AND 32ND AVE E, NW SIDE | SDW-18772   | High     | 309169  | 774-91   | NW corner of E Madison St/32nd Ave E  | No ramp provided crossing 32nd Ave E                                    | High     | 1                            | N/A          |
| E MADISON ST BETWEEN LAKE WASHINGTON BLVD E AND 32ND AVE E, NW SIDE | SDW-18772   | Low      | 309169  | 774-91   | NE corner of E Madison St/31st Ave E  | Ramp provided   | Low      | 1                            | No           |
| E MADISON ST BETWEEN LAKE WASHINGTON BLVD E AND 32ND AVE E, NW SIDE | SDW-18772   | Low      | 309169  | 774-91   | island between Lake Washington Blvd E and 31st Ave E, north of E Madison St | Ramp provided   | Low      | 1                            | No           |
| E MADISON ST BETWEEN LAKE WASHINGTON BLVD E AND 32ND AVE E, SE SIDE | SDW-39572   | High     | 315057  | 774-91   | SW corner of E Madison St/32nd Ave E  | No ramp provided crossing 32nd Ave E                                    | High     | 1                            | N/A          |
| E MADISON ST BETWEEN LAKE WASHINGTON BLVD E AND 32ND AVE E, SE SIDE | SDW-39572   | Low      | 315057  | 774-91   | SE corner of E Madison St/31st Ave E  | Ramp provided   | Low      | 1                            | No           |
| E MADISON ST BETWEEN LAKE WASHINGTON BLVD E AND 32ND AVE E, SE SIDE | SDW-39572   | Low      | 315057  | 774-91   | island between Lake Washington Blvd E and 31st Ave E, south of E Madison St | Ramp provided   | Low      | 1                            | No           |
| E MADISON ST BETWEEN M L KING JR WAY E AND 28TH AVE E, NW SIDE      | SDW-16823   | Low      | 309411  | 774-77   | NE corner of E Madison St/28th Ave  | Ramp provided   | No       | 0                            | Yes          |
| E MADISON ST BETWEEN M L KING JR WAY E AND 28TH AVE E, SE SIDE      | SDW-18450   | Low      | 310848  | 774-77   | SE corner of E Madison St/28th Ave  | Ramp provided   | No       | 0                            | Yes          |
| E MADISON ST BETWEEN MCGILVRA N BV E AND E BLAINE ST, NW SIDE       | SDW-16951   | Low      | 309423  | 774-91   | NE corner of E Madison St/McGivra Blvd E                                    | Diagonal ramp provided.   | Low      | 1                            | Yes          |
| E MADISON ST BETWEEN MCGILVRA N BV E AND E BLAINE ST, SE SIDE       | SDW-19891   | Low      | 315063  | 774-91   | SE corner of E Madison St/McGivra Blvd E                                    | Ramp provided   | Low      | 1                            | No           |
| E MADISON ST BETWEEN MCGILVRA N BV E AND E BLAINE ST, SE SIDE       | SDW-19891   | High     | 315063  | 774-91   | SW corner of E Madison St/41st Ave E  | Ramp provided   | No       | 0                            | Yes          |
| E MADISON ST BETWEEN MCGILVRA N BV E AND E BLAINE ST, SE SIDE       | SDW-19891   | Low      | 315063  | 774-91   | SE corner of E Madison St/McGivra Blvd E                                    | Ramp provided   | No       | 0                            | Yes          |
| E MADISON ST BETWEEN MCGILVRA S BV E AND MCGILVRA N BV E, NW SIDE   | SDW-16828   | High     | 309418  | 774-91   | NE corner of E Madison St/E Garfield St                                     | No ramp provided crossing E Garfield St                                 | High     | 1                            | N/A          |
| E MADISON ST BETWEEN MCGILVRA S BV E AND MCGILVRA N BV E, NW SIDE   | SDW-16828   | Low      | 309418  | 774-91   | NW corner of E Madison St/McGivra Blvd E                                    | Ramp provided   | Low      | 1                            | No           |
| E MADISON ST BETWEEN MCGILVRA S BV E AND MCGILVRA N BV E, SE SIDE   | SDW-19892   | High     | 315064  | 774-91   | SW corner of E Madison St/McGivra Blvd E                                    | Ramp provided   | Low      | 1                            | No           |
| E MADISON ST BETWEEN WOODROW PL E AND 38TH AVE E, NW SIDE           | SDW-18767   | High     | 309162  | 774-91   | NW corner of E Madison St/38th Ave E  | Ramp provided   | Low      | 1                            | No           |
| E MADISON ST BETWEEN WOODROW PL E AND 38TH AVE E, NW SIDE           | SDW-18767   | Low      | 309162  | 774-91   | NE corner of E Madison St/Woodrow Pl E                                      | Raised intersection, would benefit from DW                              | Low      | 1                            | No           |
| E MADISON ST BETWEEN WOODROW PL E AND 38TH AVE E, SE SIDE           | SDW-21759   | High     | 315050  | 774-91   | SW corner of E Madison St/38th Ave E  | Ramp provided   | Low      | 1                            | No           |
| E MADISON ST BETWEEN WOODROW PL E AND 38TH AVE E, SE SIDE           | SDW-21759   | Low      | 315050  | 774-91   | SE corner of E Madison St/Woodrow Pl E                                      | No crossing provided at T-intersection. (provide at least one)          | Mid      | 1                            | N/A          |
| E MARION ST BETWEEN M L KING JR WAY AND 29TH AVE, N SIDE            | SDW-16510   | Low      | 311107  | 774-59   | NE corner of MLK Way/E Marion St  | Ramp provided   | No       | 0                            | Yes          |
| E MERCER ST BETWEEN 24TH AVE E AND 25TH AVE E, S SIDE               | SDW-16153   | High     | 309452  | 880-26   | SW corner of 26th Ave E/E Mercer St   | E facing ramp needed  | High     | 1                            | N/A          |
| E MERCER ST BETWEEN 25TH AVE E AND 26TH AVE E, N SIDE               | SDW-16152   | High     | 309451  | 880-26   | NW corner of 26th Ave E/E Mercer St   | E facing ramp needed  | High     | 1                            | N/A          |
| E MERCER ST BETWEEN 25TH AVE E AND 26TH AVE E, S SIDE               | SDW-16970   | Low      | 309450  | 880-26   | SE corner of 26th Ave E/E Mercer St   | Diagonal ramp is present  | Low      | 1                            | No           |
| E MERCER ST BETWEEN 26TH AVE E AND 27TH AVE E, N SIDE               | SDW-40358   | Low      | 309449  | 880-26   | NE corner of 26th Ave E/E Mercer St   | W facing ramp needed  | High     | 1                            | N/A          |
| E MILLER ST BETWEEN WEST MONTLAKE PL E AND 20TH AVE E, N SIDE       | SDW-17316   | Low      | 311551  | 776-195  | NE corner of W Montlake Pl E/E Miller St                                    | One crossing is provided at T-intersection                              | Low      | 1                            | N/A          |
| E NELSON PL BETWEEN EASTLAKE AVE E AND DEAD END, NE SIDE            | SDW-10365   | Low      | 299926  | 883-98   | NE corner of Eastlake Ave/E Nelson Pl                                       | W facing ramp needed  | Low      | 0                            | N/A          |
| E NELSON PL BETWEEN EASTLAKE AVE E AND DEAD END, NE SIDE            | SDW-10365   | Low      | 299926  | 774-116  | NE corner of Eastlake Ave E/E Nelson Pl                                     | No W facing ramp found, already one crossing provided at T-Intersection | Low      | 1                            | N/A          |
| E NELSON PL BETWEEN EASTLAKE AVE E AND DEAD END, SW SIDE            | SDW-39430   | Low      | 299925  | 774-116  | SE corner of Eastlake Ave E/E Nelson Pl                                     | W facing ramp found, no violation                                       | No       | 0                            | Yes          |
| E NEWTON ST BETWEEN E NEWTON LOWER ST AND BOYLSTON AVE E, N SIDE    | SDW-39427   | High     | 299915  | 774-116  | NW corner of Boylston Ave E/E Newton St                                     | No E facing ramp found, no good place to cross due to median            | Low      | 1                            | N/A          |
| E NEWTON ST BETWEEN E NEWTON LOWER ST AND BOYLSTON AVE E, S SIDE    | SDW-33916   | High     | 330833  | 774-116  | SW corner of Boylston Ave E/E Newton St                                     | No E facing ramp found, no good place to cross due to median            | Low      | 1                            | N/A          |
| E NEWTON ST BETWEEN FAIRVIEW AVE E AND MINOR AVE E, N SIDE          | SDW-10364   | High     | 299924  | 777-457  | NW corner of E Newton St/Minor Ave E  | No ramp provided crossing Minor Ave E                                   | High     | 1                            | N/A          |
| E NEWTON ST BETWEEN FAIRVIEW AVE E AND MINOR AVE E, S SIDE          | SDW-10363   | High     | 299923  | 777-457  | SW corner of E Newton St/Minor Ave E  | A ramp exists but appears not to be compliant                           | Low      | 1                            | No           |

**SDOT ADA Transition Plan Appendix 5.1a: 2013 Curb Ramp Audit Prioritized Results**

| SEGMENT DESCRIPTION   | SIDEWALK ID | LOCATION | COMPKEY | PLAN NO. | DESCRIPTION  | FINDINGS  | PRIORITY | Number of Ramps to Construct | DW Provided? |
|---|-------------|----------|---------|----------|--|---|----------|------------------------------|--------------|
| E NEWTON ST BETWEEN MINOR AVE E AND YALE AVE E, N SIDE            | SDW-39429   | High     | 299922  | 777-457  | NW corner of E Newton St/Yale Ave E                | A diagonal ramp exists but does not appear to be fully compliant. | Low      | 1                            | No           |
| E NEWTON ST BETWEEN MINOR AVE E AND YALE AVE E, N SIDE            | SDW-39429   | Low      | 299922  | 777-457  | NE corner of E Newton St/Minor Ave E               | Diagonal ramp provided.   | Low      | 1                            | No           |
| E NEWTON ST BETWEEN MINOR AVE E AND YALE AVE E, S SIDE            | SDW-10362   | High     | 299921  | 777-457  | SW corner of E Newton St/Yale Ave E                | A diagonal ramp exists but does not appear to be fully compliant. | Low      | 1                            | No           |
| E NEWTON ST BETWEEN MINOR AVE E AND YALE AVE E, S SIDE            | SDW-10362   | Low      | 299921  | 777-457  | SE corner of E Newton St/Minor Ave E               | A ramp exists but appears not to be compliant                     | Low      | 1                            | No           |
| E NEWTON ST BETWEEN YALE AVE E AND EASTLAKE AVE E, N SIDE         | SDW-10361   | Low      | 299920  | 777-457  | NE corner of E Newton St/Yale Ave E                | A diagonal ramp exists but does not appear to be fully compliant. | Low      | 1                            | No           |
| E NEWTON ST BETWEEN YALE AVE E AND EASTLAKE AVE E, S SIDE         | SDW-10360   | Low      | 299919  | 777-457  | SE corner of E Newton St/Yale Ave E                | A diagonal ramp exists but does not appear to be fully compliant. | Low      | 1                            | No           |
| E OLIN PL BETWEEN 15TH N AVE E AND 15TH S AVE E, N SIDE           | SDW-20831   | Low      | 312552  | 883-70   | SE corner of 15th Ave E/E Olin Pl                  | W facing ramp needed  | Low      | 1                            | N/A          |
| E OLIN PL BETWEEN 15TH N AVE E AND 15TH S AVE E, S SIDE           | SDW-20830   | High     | 312551  | 883-70   | NE corner of 15th Ave E/E Olin Pl                  | E facing ramp needed  | Low      | 1                            | N/A          |
| E OLIVE PL BETWEEN MELROSE AVE AND BELLEVUE AVE, N SIDE           | SDW-15279   | High     | 310371  | 774-83   | NW corner of Olive Way/Belleuve Ave                | No ramp provided crossing Olive Way                               | High     | 1                            | N/A          |
| E OLIVE ST BETWEEN 14TH AVE AND 15TH AVE, N SIDE                  | SDW-40963   | High     | 309527  | 887-55   | NW corner of 15th Ave/E Olive St                   | E facing ramp needed  | High     | 1                            | N/A          |
| E OLIVE ST BETWEEN 15TH AVE AND 16TH AVE, N SIDE                  | SDW-15252   | Low      | 309525  | 887-55   | NE corner of 15th Ave/E Olive St                   | W facing ramp needed  | High     | 1                            | N/A          |
| E OLIVE ST BETWEEN 20TH AVE AND 21ST AVE, N SIDE                  | SDW-16667   | Low      | 311961  | 774-77   | SE corner of E Madison St/20th Ave                 | Ramp provided   | Low      | 1                            | No           |
| E OLIVE ST BETWEEN 22ND AVE AND 23RD N AVE, N SIDE                | SDW-40044   | High     | 310171  | 774-77   | NW corner of 23rd Ave/E Olive St                   | No ramp provided crossing 23rd Ave E                              | High     | 1                            | N/A          |
| E OLIVE ST BETWEEN 22ND AVE AND 23RD N AVE, S SIDE                | SDW-18486   | High     | 310170  | 774-77   | SW corner of 23rd Ave/E Olive St                   | No ramp provided crossing 23rd Ave E                              | High     | 1                            | N/A          |
| E OLIVE ST BETWEEN BOYLSTON AVE AND HARVARD AVE, N SIDE           | SDW-21702   | High     | 312297  | 883-39   | NW corner of E Olive Way/Harvard Ave               | E facing ramp is present  | Low      | 1                            | No           |
| E OLIVE ST BETWEEN BOYLSTON AVE AND HARVARD AVE, S SIDE           | SDW-21701   | High     | 312296  | 883-39   | SW corner of E Olive Way/Harvard Ave               | E facing ramp is present  | No       | 0                            | Yes          |
| E OLIVE WAY BETWEEN BELLEVUE AVE AND E HOWELL ST, NW SIDE         | SDW-15400   | High     | 310374  | 880-34   | SW corner of E Olive Way/E Howell St               | Diagonal ramp provided.   | Low      | 0                            | No           |
| E OLIVE WAY BETWEEN BELLEVUE AVE AND E HOWELL ST, NW SIDE         | SDW-15400   | High     | 310374  | 883-39   | SW corner of E Olive Way/E Howell St               | Diagonal ramp is present  | Low      | 1                            | No           |
| E OLIVE WAY BETWEEN BELLEVUE AVE AND E HOWELL ST, NW SIDE         | SDW-15400   | Low      | 310374  | 774-83   | NE corner of Olive Way/Bellevue Ave                | Ramp provided   | Low      | 1                            | No           |
| E OLIVE WAY BETWEEN BELLEVUE AVE AND E HOWELL ST, SE SIDE         | SDW-21710   | High     | 312308  | 883-39   | SE corner of E Olive Way/E Howell St               | N facing ramp is present  | Low      | 1                            | No           |
| E OLIVE WAY BETWEEN BELLEVUE AVE AND E HOWELL ST, SE SIDE         | SDW-21710   | High     | 312308  | 880-34   | SE corner of E Olive Way/E Howell St               | Not triggered by the scope of work                                | No       | 0                            | No           |
| E OLIVE WAY BETWEEN BELMONT AVE E AND BOYLSTON W AVE E, N SIDE    | SDW-15406   | High     | 310380  | 883-39   | NW corner of E Olive Way/Boylston W Ave E          | S facing ramp needed  | High     | 0                            | N/A          |
| E OLIVE WAY BETWEEN BELMONT AVE E AND BOYLSTON W AVE E, N SIDE    | SDW-15406   | High     | 310380  | 880-34   | across the SW corner of E Olive Way/Boylston Ave E | No crossing provided at T-intersection. (provide at least one)    | Mid      | 1                            | N/A          |
| E OLIVE WAY BETWEEN BELMONT AVE E AND BOYLSTON W AVE E, N SIDE    | SDW-15406   | Low      | 310380  | 880-34   | NE corner of E Olive Way/Belmont Ave E             | Ramp provided.  | No       | 0                            | Yes          |
| E OLIVE WAY BETWEEN BELMONT AVE E AND BOYLSTON W AVE E, N SIDE    | SDW-15406   | Low      | 310380  | 883-39   | NE corner of E Olive Way/Belmont Ave E             | W facing ramp is present  | No       | 0                            | Yes          |
| E OLIVE WAY BETWEEN BELMONT AVE E AND BOYLSTON W AVE E, S SIDE    | SDW-20504   | High     | 312339  | 880-34   | SW corner of E Olive Way/Boylston Ave E            | Diagonal ramp provided.   | Low      | 0                            | No           |
| E OLIVE WAY BETWEEN BELMONT AVE E AND BOYLSTON W AVE E, S SIDE    | SDW-20504   | Low      | 312339  | 883-39   | SE corner of E Olive Way/Belmont Ave E             | W facing ramp is present  | Low      | 0                            | No           |
| E OLIVE WAY BETWEEN BELMONT AVE E AND BOYLSTON W AVE E, S SIDE    | SDW-20504   | High     | 312339  | 883-39   | SW corner of E Olive Way/Boylston W Ave E          | E facing ramp is present  | Low      | 1                            | No           |
| E OLIVE WAY BETWEEN BELMONT AVE E AND BOYLSTON W AVE E, S SIDE    | SDW-20504   | Low      | 312339  | 880-34   | SE corner of E Olive Way/Belmont Ave E             | Ramp provided.  | Low      | 1                            | No           |
| E OLIVE WAY BETWEEN BELMONT AVE E AND BOYLSTON W AVE E, S SIDE    | SDW-20504   | High     | 312339  | 774-91   | SW corner of Boylston Ave E/E Olive Way            | Ramp provided   | No       | 0                            | Yes          |
| E OLIVE WAY BETWEEN BOYLSTON E AVE E AND HARVARD AVE E, N SIDE    | SDW-15404   | Low      | 310378  | 880-34   | NE corner of E Olive Way/Boylston Ave E            | Ramp provided.  | Low      | 0                            | No           |
| E OLIVE WAY BETWEEN BOYLSTON E AVE E AND HARVARD AVE E, N SIDE    | SDW-15404   | Low      | 310378  | 883-39   | NE corner of E Olive Way/Boylston E Ave E          | W facing ramp is present  | Low      | 0                            | No           |
| E OLIVE WAY BETWEEN BOYLSTON E AVE E AND HARVARD AVE E, N SIDE    | SDW-15404   | Low      | 310378  | 774-91   | NE corner of Boylston Ave E/E Olive Way            | Ramp provided   | Low      | 1                            | No           |
| E OLIVE WAY BETWEEN BOYLSTON E AVE E AND HARVARD AVE E, S SIDE    | SDW-40604   | Low      | 312337  | 883-39   | SE corner of E Olive Way/Boylston E Ave E          | N facing ramp needed  | High     | 1                            | N/A          |
| E OLIVE WAY BETWEEN BOYLSTON E AVE E AND HARVARD AVE E, S SIDE    | SDW-40604   | Low      | 312337  | 880-34   | across the NE corner of E Olive Way/Boylston Ave E | Companion ramp not installed                                      | Mid      | 0                            | N/A          |
| E OLIVE WAY BETWEEN BOYLSTON W AVE E AND BOYLSTON E AVE E, N SIDE | SDW-15405   | High     | 310379  | 883-39   | NE corner of E Olive Way/Boylston W Ave E          | S facing ramp needed  | High     | 1                            | N/A          |
| E OLIVE WAY BETWEEN BOYLSTON W AVE E AND BOYLSTON E AVE E, N SIDE | SDW-15405   | High     | 310379  | 880-34   | NW corner of E Olive Way/Boylston Ave E            | Ramp provided.  | Low      | 0                            | No           |
| E OLIVE WAY BETWEEN BOYLSTON W AVE E AND BOYLSTON E AVE E, N SIDE | SDW-15405   | High     | 310379  | 774-91   | NW corner of Boylston Ave E/E Olive Way            | Ramp provided   | Low      | 0                            | No           |
| E OLIVE WAY BETWEEN BOYLSTON W AVE E AND BOYLSTON E AVE E, N SIDE | SDW-15405   | High     | 310379  | 883-39   | NW corner of E Olive Way/Boylston E Ave E          | E facing ramp is present  | Low      | 1                            | No           |
| E OLIVE WAY BETWEEN BOYLSTON W AVE E AND BOYLSTON E AVE E, N SIDE | SDW-15405   | Low      | 310379  | 880-34   | across the SE corner of E Olive Way/Boylston Ave E | No crossing provided at T-intersection. (provide at least one)    | Mid      | 1                            | N/A          |
| E OLIVE WAY BETWEEN BOYLSTON W AVE E AND BOYLSTON E AVE E, S SIDE | SDW-20503   | Low      | 312338  | 774-91   | SE corner of Boylston Ave E/E Olive Way            | Companion ramp not installed.                                     | High     | 1                            | N/A          |
| E OLIVE WAY BETWEEN BOYLSTON W AVE E AND BOYLSTON E AVE E, S SIDE | SDW-20503   | High     | 312338  | 883-39   | SE corner of E Olive Way/Boylston W Ave E          | W facing ramp is present  | Low      | 1                            | No           |
| E OLIVE WAY BETWEEN BOYLSTON W AVE E AND BOYLSTON E AVE E, S SIDE | SDW-20503   | High     | 312338  | 880-34   | across the NW corner of E Olive Way/Boylston Ave E | Ramp provided.  | No       | 0                            | Yes          |
| E OLIVE WAY BETWEEN BOYLSTON W AVE E AND BOYLSTON E AVE E, S SIDE | SDW-20503   | High     | 312338  | 883-39   | SW corner of E Olive Way/Boylston E Ave E          | E facing ramp is present  | No       | 0                            | Yes          |
| E OLIVE WAY BETWEEN E DENNY WAY AND SUMMIT AVE E, NW SIDE         | SDW-15280   | High     | 310372  | 883-39   | NW corner of E Olive Way/Summit Ave E              | NE facing ramp is present   | Low      | 0                            | No           |
| E OLIVE WAY BETWEEN E DENNY WAY AND SUMMIT AVE E, NW SIDE         | SDW-15280   | Low      | 310372  | 880-34   | NW corner of E Olive Way/E Denny Way               | Ramp provided.  | Low      | 0                            | No           |
| E OLIVE WAY BETWEEN E DENNY WAY AND SUMMIT AVE E, NW SIDE         | SDW-15280   | Low      | 310372  | 883-39   | NW corner of E Olive Way/E Denny St                | S facing ramp is present  | Low      | 0                            | No           |
| E OLIVE WAY BETWEEN E DENNY WAY AND SUMMIT AVE E, NW SIDE         | SDW-15280   | High     | 310372  | 774-91   | NW corner of Summit Ave E/E Olive Way              | Ramp provided   | Low      | 1                            | No           |
| E OLIVE WAY BETWEEN E DENNY WAY AND SUMMIT AVE E, NW SIDE         | SDW-15280   | Low      | 310372  | 774-91   | NW corner of E Denny Way/E Olive Way               | Ramp provided   | Low      | 1                            | No           |
| E OLIVE WAY BETWEEN E DENNY WAY AND SUMMIT AVE E, SE SIDE         | SDW-41861   | High     | 312306  | 880-34   | SE corner of E Olive Way/Summit Ave E              | Diagonal ramp provided.   | Low      | 0                            | No           |
| E OLIVE WAY BETWEEN E DENNY WAY AND SUMMIT AVE E, SE SIDE         | SDW-41861   | High     | 312306  | 883-39   | SW corner of E Olive Way/Summit Ave E              | Diagonal ramp is present  | Low      | 0                            | No           |
| E OLIVE WAY BETWEEN E DENNY WAY AND SUMMIT AVE E, SE SIDE         | SDW-41861   | Low      | 312306  | 774-91   | NE corner of E Denny Way/E Olive Way               | Ramp provided   | Low      | 0                            | No           |
| E OLIVE WAY BETWEEN E DENNY WAY AND SUMMIT AVE E, SE SIDE         | SDW-41861   | Low      | 312306  | 883-39   | NE corner of E Olive Way/E Denny St                | S facing ramp is present  | Low      | 0                            | No           |
| E OLIVE WAY BETWEEN E DENNY WAY AND SUMMIT AVE E, SE SIDE         | SDW-41861   | High     | 312306  | 774-91   | SW corner of Summit Ave E/E Olive Way              | Ramp provided   | Low      | 1                            | No           |
| E OLIVE WAY BETWEEN E DENNY WAY AND SUMMIT AVE E, SE SIDE         | SDW-41861   | Low      | 312306  | 880-34   | NE corner of E Olive Way/E Denny Way               | Ramp provided.  | Low      | 1                            | No           |

**SDOT ADA Transition Plan Appendix 5.1a: 2013 Curb Ramp Audit Prioritized Results**

| SEGMENT DESCRIPTION                                      | SIDEWALK ID | LOCATION | COMPKEY | PLAN NO. | DESCRIPTION                            | FINDINGS   | PRIORITY | Number of Ramps to Construct | DW Provided? |
|--|-------------|----------|---------|----------|--|--|----------|------------------------------|--------------|
| E OLIVE WAY BETWEEN E HOWELL ST AND E DENNY WAY, NW SIDE | SDW-15399   | High     | 310373  | 880-34   | SW corner of E Olive Way/E Denny Way   | Diagonal ramp provided.  | Low      | 0                            | No           |
| E OLIVE WAY BETWEEN E HOWELL ST AND E DENNY WAY, NW SIDE | SDW-15399   | High     | 310373  | 883-39   | SW corner of E Olive Way/E Denny St    | Diagonal ramp is present                                       | Low      | 0                            | No           |
| E OLIVE WAY BETWEEN E HOWELL ST AND E DENNY WAY, NW SIDE | SDW-15399   | High     | 310373  | 774-91   | SW corner of E Denny Way/E Olive Way   | Diagonal ramp provided.  | Low      | 1                            | No           |
| E OLIVE WAY BETWEEN E HOWELL ST AND E DENNY WAY, NW SIDE | SDW-15399   | Low      | 310373  | 883-39   | NW corner of E Olive Way/E Howell St   | S facing ramp is present                                       | Low      | 1                            | No           |
| E OLIVE WAY BETWEEN E HOWELL ST AND E DENNY WAY, NW SIDE | SDW-15399   | Low      | 310373  | 880-34   | NW corner of E Olive Way/E Howell St   | Not triggered by the scope of work                             | No       | 0                            | No           |
| E OLIVE WAY BETWEEN E HOWELL ST AND E DENNY WAY, SE SIDE | SDW-21709   | High     | 312307  | 774-91   | SE corner of E Denny Way/E Olive Way   | Ramp provided  | Low      | 0                            | No           |
| E OLIVE WAY BETWEEN E HOWELL ST AND E DENNY WAY, SE SIDE | SDW-21709   | High     | 312307  | 883-39   | SE corner of E Olive Way/E Denny St    | N facing ramp is present                                       | Low      | 0                            | No           |
| E OLIVE WAY BETWEEN E HOWELL ST AND E DENNY WAY, SE SIDE | SDW-21709   | High     | 312307  | 880-34   | SE corner of E Olive Way/E Denny Way   | Ramp provided.   | Low      | 1                            | No           |
| E OLIVE WAY BETWEEN E HOWELL ST AND E DENNY WAY, SE SIDE | SDW-21709   | Low      | 312307  | 883-39   | NE corner of E Olive Way/E Howell St   | Diagonal ramp is present                                       | Low      | 1                            | No           |
| E OLIVE WAY BETWEEN E HOWELL ST AND E DENNY WAY, SE SIDE | SDW-21709   | Low      | 312307  | 880-34   | NE corner of E Olive Way/E Howell St   | Not triggered by the scope of work                             | No       | 0                            | No           |
| E OLIVE WAY BETWEEN E JOHN ST AND BELMONT AVE E, NW SIDE | SDW-6429    | high     | 294752  | 880-34   | NW corner of E Olive Way/Belmont Ave E | No ramp provided crossing Olive                                | High     | 1                            | N/A          |
| E OLIVE WAY BETWEEN E JOHN ST AND BELMONT AVE E, NW SIDE | SDW-6429    | Low      | 294752  | 774-91   | NE corner of E John St/E Olive Way     | Ramp provided  | Low      | 0                            | No           |
| E OLIVE WAY BETWEEN E JOHN ST AND BELMONT AVE E, NW SIDE | SDW-6429    | Low      | 294752  | 883-39   | NE corner of E Olive Way/E John St     | W facing ramp is present                                       | Low      | 0                            | No           |
| E OLIVE WAY BETWEEN E JOHN ST AND BELMONT AVE E, NW SIDE | SDW-6429    | low      | 294752  | 880-34   | NE corner of E Olive Eay/E John St     | Ramp provided.   | Low      | 1                            | No           |
| E OLIVE WAY BETWEEN E JOHN ST AND BELMONT AVE E, NW SIDE | SDW-6429    | High     | 294752  | 883-39   | NW corner of E Olive Way/Belmont Ave E | E facing ramp is present                                       | No       | 0                            | Yes          |
| E OLIVE WAY BETWEEN E JOHN ST AND BELMONT AVE E, SE SIDE | SDW-6428    | High     | 294751  | 883-39   | SW corner of E Olive Way/Belmont Ave E | E facing ramp is present                                       | Low      | 0                            | No           |
| E OLIVE WAY BETWEEN E JOHN ST AND BELMONT AVE E, SE SIDE | SDW-6428    | High     | 294751  | 880-34   | SW corner of E Olive Way/Belmont Ave E | Ramp provided.   | Low      | 1                            | No           |
| E OLIVE WAY BETWEEN E JOHN ST AND BELMONT AVE E, SE SIDE | SDW-6428    | Low      | 294751  | 774-91   | SE corner of E John St/E Olive Way     | No crossing provided at T-intersection. (provide at least one) | Mid      | 0                            | N/A          |
| E OLIVE WAY BETWEEN E JOHN ST AND BELMONT AVE E, SE SIDE | SDW-6428    | Low      | 294751  | 883-39   | SE corner of E Olive Way/E John St     | N facing ramp needed   | Mid      | 0                            | N/A          |
| E OLIVE WAY BETWEEN E JOHN ST AND BELMONT AVE E, SE SIDE | SDW-6428    | Low      | 294751  | 880-34   | SE corner of E Olive Eay/E John St     | No crossing provided at T-intersection. (provide at least one) | Mid      | 1                            | N/A          |
| E OLIVE WAY BETWEEN HARVARD AVE E AND BROADWAY E, N SIDE | SDW-15403   | Low      | 310377  | 883-39   | NE corner of E Olive Way/Harvard Ave   | W facing ramp is present                                       | Low      | 1                            | No           |
| E OLIVE WAY BETWEEN HARVARD AVE E AND BROADWAY E, N SIDE | SDW-15403   | High     | 310377  | 880-34   | NW corner of Broadway E/E John St      | Ramp provided.   | No       | 0                            | Yes          |
| E OLIVE WAY BETWEEN HARVARD AVE E AND BROADWAY E, S SIDE | SDW-20502   | High     | 312336  | 880-34   | SW corner of Broadway E/E John St      | Ramp provided.   | No       | 0                            | Yes          |
| E OLIVE WAY BETWEEN HARVARD AVE E AND BROADWAY E, S SIDE | SDW-20502   | Low      | 312336  | 883-39   | SE corner of E Olive Way/Harvard Ave   | W facing ramp is present                                       | No       | 0                            | Yes          |
| E OLIVE WAY BETWEEN SUMMIT AVE E AND E JOHN ST, NW SIDE  | SDW-15402   | High     | 310376  | 880-34   | NW corner of E Olive Way/E John St     | Ramp provided.   | Low      | 0                            | No           |
| E OLIVE WAY BETWEEN SUMMIT AVE E AND E JOHN ST, NW SIDE  | SDW-15402   | High     | 310376  | 883-39   | NW corner of E Olive Way/E John St     | E facing ramp is present                                       | Low      | 0                            | No           |
| E OLIVE WAY BETWEEN SUMMIT AVE E AND E JOHN ST, NW SIDE  | SDW-15402   | Low      | 310376  | 883-39   | NE corner of E Olive Way/Summit Ave E  | SE facing ramp is present                                      | Low      | 0                            | No           |
| E OLIVE WAY BETWEEN SUMMIT AVE E AND E JOHN ST, NW SIDE  | SDW-15402   | High     | 310376  | 774-91   | NW corner of E John St/E Olive Way     | Ramp provided  | Low      | 1                            | No           |
| E OLIVE WAY BETWEEN SUMMIT AVE E AND E JOHN ST, NW SIDE  | SDW-15402   | Low      | 310376  | 774-91   | NE corner of Summit Ave E/E Olive Way  | Ramp provided  | Low      | 1                            | No           |
| E OLIVE WAY BETWEEN SUMMIT AVE E AND E JOHN ST, SE SIDE  | SDW-40605   | High     | 312340  | 883-39   | SW corner of E Olive Way/E John St     | N facing ramp needed   | High     | 1                            | N/A          |
| E OLIVE WAY BETWEEN SUMMIT AVE E AND E JOHN ST, SE SIDE  | SDW-40605   | Low      | 312340  | 774-91   | SE corner of Summit Ave E/E Olive Way  | No ramp provided crossing E Olive Way                          | High     | 1                            | N/A          |
| E OLIVE WAY BETWEEN SUMMIT AVE E AND E JOHN ST, SE SIDE  | SDW-40605   | Low      | 312340  | 883-39   | SE corner of E Olive Way/Summit Ave E  | SW facing ramp is present                                      | Low      | 0                            | No           |
| E OLIVE WAY BETWEEN SUMMIT AVE E AND E JOHN ST, SE SIDE  | SDW-40605   | High     | 312340  | 880-34   | SW corner of E Olive Eay/E John St     | No crossing provided at T-intersection. (provide at least one) | Mid      | 0                            | N/A          |
| E OLIVE WAY BETWEEN SUMMIT AVE E AND E JOHN ST, SE SIDE  | SDW-40605   | High     | 312340  | 774-91   | SW corner of E John St/E Olive Way     | No crossing provided at T-intersection. (provide at least one) | Mid      | 0                            | N/A          |
| E PIKE ST BETWEEN 38TH S AVE AND GRAND AVE, NE SIDE      | SDW-19779   | High     | 312695  | 782-224  | NW corner of Grand Ave/E Pike St       | No crossing provided at T-intersection. (provide at least one) | Mid      | 1                            | N/A          |
| E PIKE ST BETWEEN 38TH S AVE AND GRAND AVE, SW SIDE      | SDW-19778   | High     | 312694  | 782-224  | SW corner of Grand Ave/E Pike St       | No crossing provided at T-intersection. (provide at least one) | Mid      | 1                            | N/A          |
| E PIKE ST BETWEEN BELMONT AVE AND BOYLSTON AVE, N SIDE   | SDW-20494   | Low      | 312327  | 880-14   | NE corner of E Pike St/Belmont Ave     | Diagonal ramp found, may require two                           | Low      | 1                            | No           |
| E PIKE ST BETWEEN BELMONT AVE AND BOYLSTON AVE, N SIDE   | SDW-20494   | High     | 312327  | 880-14   | NW corner of E Pike St/Boyleston Ave   | E facing ramp found, no violation                              | No       | 0                            | Yes          |
| E PIKE ST BETWEEN BELMONT AVE AND BOYLSTON AVE, S SIDE   | SDW-20493   | High     | 312326  | 880-14   | SW corner of E Pike St/Boyleston Ave   | E facing ramp found, no violation                              | Low      | 1                            | No           |
| E PIKE ST BETWEEN BELMONT AVE AND BOYLSTON AVE, S SIDE   | SDW-20493   | Low      | 312326  | 880-14   | SE corner of E Pike St/Belmont Ave     | W facing ramp found, no violation                              | No       | 0                            | Yes          |
| E PIKE ST BETWEEN BOYLSTON AVE AND HARVARD AVE, N SIDE   | SDW-20492   | High     | 312325  | 880-14   | NW corner of E Pike St/Harvard Ave     | Diagonal ramp found, may require two                           | Low      | 1                            | Yes          |
| E PIKE ST BETWEEN BOYLSTON AVE AND HARVARD AVE, N SIDE   | SDW-20492   | Low      | 312325  | 880-14   | NE corner of E Pike St/Boyleston Ave   | Diagonal ramp found, may require two                           | Low      | 1                            | N/A          |
| E PIKE ST BETWEEN BOYLSTON AVE AND HARVARD AVE, S SIDE   | SDW-20491   | Low      | 312324  | 880-14   | SE corner of E Pike St/Boyleston Ave   | W facing ramp found, no violation                              | High     | 1                            | N/A          |
| E PIKE ST BETWEEN BOYLSTON AVE AND HARVARD AVE, S SIDE   | SDW-20491   | High     | 312324  | 880-14   | SW corner of E Pike St/Harvard Ave     | E facing ramp found, no violation                              | No       | 0                            | Yes          |
| E PIKE ST BETWEEN CRAWFORD PL AND SUMMIT AVE, N SIDE     | SDW-20498   | High     | 312331  | 880-14   | NW corner of E Pike St/Summit Ave      | Diagonal ramp found, may require two                           | Low      | 1                            | No           |
| E PIKE ST BETWEEN CRAWFORD PL AND SUMMIT AVE, S SIDE     | SDW-20497   | High     | 312330  | 880-14   | SW corner of E Pike St/Summit Ave      | E facing ramp found, no violation                              | Low      | 1                            | No           |
| E PIKE ST BETWEEN HARVARD AVE AND BROADWAY, N SIDE       | SDW-20490   | Low      | 312323  | 880-14   | NE corner of E Pike St/Harvard Ave     | Diagonal ramp found, may require two                           | No       | 0                            | Yes          |
| E PIKE ST BETWEEN HARVARD AVE AND BROADWAY, S SIDE       | SDW-20489   | Low      | 312322  | 880-14   | SE corner of E Pike St/Harvard Ave     | W facing ramp found, no violation                              | Low      | 1                            | No           |
| E PIKE ST BETWEEN SUMMIT AVE AND BELMONT AVE, N SIDE     | SDW-20496   | High     | 312329  | 880-14   | NW corner of E Pike St/Belmont Ave     | Diagonal ramp found, may require two                           | Low      | 1                            | No           |
| E PIKE ST BETWEEN SUMMIT AVE AND BELMONT AVE, N SIDE     | SDW-20496   | Low      | 312329  | 880-14   | NE corner of E Pike St/Summit Ave      | Diagonal ramp found, may require two                           | No       | 0                            | Yes          |
| E PIKE ST BETWEEN SUMMIT AVE AND BELMONT AVE, S SIDE     | SDW-20495   | High     | 312328  | 880-14   | SW corner of E Pike St/Belmont Ave     | E facing ramp found, no violation                              | Low      | 1                            | No           |
| E PIKE ST BETWEEN SUMMIT AVE AND BELMONT AVE, S SIDE     | SDW-20495   | Low      | 312328  | 880-14   | SE corner of E Pike St/Summit Ave      | W facing ramp found, no violation                              | No       | 0                            | Yes          |
| E PINE ST BETWEEN 16TH AVE AND E MADISON ST, SW SIDE     | SDW-20505   | High     | 312341  | 774-77   | NE corner of E Madison St/16th Ave     | Ramp provided  | No       | 0                            | Yes          |
| E PINE ST BETWEEN 18TH AVE AND 19TH AVE, N SIDE          | SDW-16797   | High     | 311975  | 774-91   | NW corner of 19th Ave E/E Pine St      | Ramp provided  | Low      | 1                            | No           |
| E PINE ST BETWEEN 18TH AVE AND 19TH AVE, S SIDE          | SDW-39890   | High     | 311974  | 774-91   | SW corner of 19th Ave E/E Pine St      | Ramp provided  | No       | 0                            | Yes          |

**SDOT ADA Transition Plan Appendix 5.1a: 2013 Curb Ramp Audit Prioritized Results**

| SEGMENT DESCRIPTION   | SIDEWALK ID | LOCATION | COMPKEY | PLAN NO. | DESCRIPTION   | FINDINGS   | PRIORITY | Number of Ramps to Construct | DW Provided? |
|---|-------------|----------|---------|----------|---|--|----------|------------------------------|--------------|
| E PINE ST BETWEEN 19TH AVE AND 20TH AVE, N SIDE                       | SDW-16796   | Low      | 311973  | 774-91   | NE corner of 19th Ave E/E Pine St                   | Ramp provided  | Low      | 1                            | No           |
| E PINE ST BETWEEN 19TH AVE AND 20TH AVE, S SIDE                       | SDW-16795   | Low      | 311972  | 774-91   | SE corner of 19th Ave E/E Pine St                   | Ramp provided  | No       | 0                            | Yes          |
| E PROSPECT ST BETWEEN 15TH N AVE E AND 16TH W AVE E, N SIDE           | SDW-15143   | Low      | 311354  | 870-276  | NE corner of 15th Ave E/E Prospect St               | No crossing provided at T-intersection. (provide at least one)       | Mid      | 1                            | N/A          |
| E PROSPECT ST BETWEEN 15TH N AVE E AND 16TH W AVE E, S SIDE           | SDW-15142   | Low      | 311353  | 870-276  | SE corner of 15th Ave E/E Prospect St               | No crossing provided at T-intersection. (provide at least one)       | Mid      | 1                            | N/A          |
| E REMINGTON CT BETWEEN 12TH AVE AND 13TH AVE, N SIDE                  | SDW-41115   | Low      | 310241  | 774-248  | NE corner of 12th Ave/E Remington CT                | No ramp provided crossing 12th.                                      | Mid      | 1                            | N/A          |
| E REMINGTON CT BETWEEN 12TH AVE AND 13TH AVE, S SIDE                  | SDW-19270   | Low      | 310240  | 774-248  | SE corner of 12th Ave/E Remington CT                | No ramp provided crossing 12th.                                      | Mid      | 1                            | N/A          |
| E REMINGTON CT BETWEEN 13TH AVE AND 14TH AVE, N SIDE                  | SDW-19269   | High     | 310239  | 880-1    | NW corner of 14th Ave/E Remington Ct                | E facing ramp needed   | High     | 1                            | N/A          |
| E REMINGTON CT BETWEEN 13TH AVE AND 14TH AVE, S SIDE                  | SDW-41114   | High     | 310238  | 880-1    | SW corner of 14th Ave/E Remington Ct                | E facing ramp needed   | High     | 1                            | N/A          |
| E REPUBLICAN ST BETWEEN 31ST AVE E AND 32ND AVE E, N SIDE             | SDW-19214   | High     | 310892  | 774-130  | NW corner of 32nd Ave E/E Republican St             | Ramp provided  | Low      | 1                            | No           |
| E REPUBLICAN ST BETWEEN 31ST AVE E AND 32ND AVE E, S SIDE             | SDW-19213   | High     | 310891  | 774-130  | SW corner of 32nd Ave E/E Republican St             | Ramp provided  | Low      | 1                            | No           |
| E REPUBLICAN ST BETWEEN 32ND AVE E AND LAKE WASHINGTON BLVD E, N SIDE | SDW-40930   | Low      | 310890  | 774-130  | NE corner of 32nd Ave E/E Republican St             | Ramp provided  | Low      | 1                            | No           |
| E REPUBLICAN ST BETWEEN 32ND AVE E AND LAKE WASHINGTON BLVD E, N SIDE | SDW-40930   | High     | 310890  | 880-34   | SW corner of Lake Washington Blvd E/E Republican St | No opposing sidewalk   | No       | 0                            | N/A          |
| E REPUBLICAN ST BETWEEN 32ND AVE E AND LAKE WASHINGTON BLVD E, S SIDE | SDW-19212   | High     | 310889  | 880-34   | SE corner of Lake Washington Blvd E/E Republican St | No opposing sidewalk   | No       | 0                            | N/A          |
| E REPUBLICAN ST BETWEEN 32ND AVE E AND LAKE WASHINGTON BLVD E, S SIDE | SDW-19212   | Low      | 310889  | 774-130  | SE corner of 32nd Ave E/E Republican St             | Ramp provided  | No       | 0                            | Yes          |
| E ROANOKE ST BETWEEN BOYLSTON AVE E AND HARVARD AVE E, N SIDE         | SDW-15999   | Low      | 311893  | 774-116  | NE corner of Boylston Ave E/E Roanoke St            | No W facing ramp found   | High     | 1                            | N/A          |
| E ROANOKE ST BETWEEN BOYLSTON AVE E AND HARVARD AVE E, S SIDE         | SDW-15998   | Low      | 311892  | 774-116  | SE corner of Boylston Ave E/E Roanoke St            | W facing ramp found  | Low      | 1                            | No           |
| E ROANOKE ST BETWEEN FAIRVIEW AVE E AND MINOR AVE E, N SIDE           | SDW-10493   | High     | 299938  | 777-457  | NW corner of E Roanoke St/Minor Ave E               | Ramp provided  | Low      | 1                            | No           |
| E ROANOKE ST BETWEEN FAIRVIEW AVE E AND MINOR AVE E, N SIDE           | SDW-10493   | Low      | 299938  | 882-16   | NE corner of Roanoke St/Fairview Ave E              | No ramps needed.   | No       | 0                            | N/A          |
| E ROANOKE ST BETWEEN FAIRVIEW AVE E AND MINOR AVE E, S SIDE           | SDW-10492   | Low      | 299937  | 882-16   | SE corner of E Roanoke St/Fairview Ave E            | No ramps needed.   | No       | 0                            | N/A          |
| E ROANOKE ST BETWEEN FRANKLIN AVE E AND BOYLSTON AVE E, N SIDE        | SDW-10367   | High     | 299929  | 774-116  | NW corner of Boylston Ave E/E Roanoke St            | No E facing ramp found   | High     | 1                            | N/A          |
| E ROANOKE ST BETWEEN FRANKLIN AVE E AND BOYLSTON AVE E, S SIDE        | SDW-39431   | High     | 299928  | 774-116  | SW corner of Boylston Ave E/E Roanoke St            | E facing ramp found  | Low      | 1                            | No           |
| E ROANOKE ST BETWEEN YALE AVE E AND YALE TER E, N SIDE                | SDW-33921   | High     | 330840  | 777-457  | NW corner of E Roanoke St/Yale Terrace E            | Street is flush with sidewalk, would benefit from detectable warning | Low      | 1                            | No           |
| E ROANOKE ST BETWEEN YALE TER E AND EASTLAKE AVE E, N SIDE            | SDW-10489   | Low      | 299933  | 777-457  | NE corner of E Roanoke St/Yale Terrace E            | Street is flush with sidewalk, would benefit from detectable warning | Low      | 1                            | No           |
| E ROY ST BETWEEN HARVARD AVE E AND BROADWAY W E, N SIDE               | SDW-15426   | High     | 310407  | 777-556  | W corner of E Roy St /Broadway Ave E                | Companion ramp not installed   | High     | 1                            | N/A          |
| E SENECA ST BETWEEN 10TH AVE AND E MADISON ST, N SIDE                 | SDW-20071   | High     | 312604  | 774-454  | NE corner of E Madison St/E Seneca St               | No ramp provided crossing Madison.                                   | Mid      | 1                            | N/A          |
| E SENECA ST BETWEEN 10TH AVE AND E MADISON ST, S SIDE                 | SDW-20070   | High     | 312603  | 774-454  | NW corner of E Madison St/E Seneca St               | No ramp provided crossing Madison.                                   | Mid      | 1                            | N/A          |
| E SHELBY ST BETWEEN 10TH AVE E AND 11TH AVE E, S SIDE                 | SDW-17814   | High     | 311563  | 777-444  | SW corner of E Shelby St/11th Ave E                 | Companion ramp not installed.  | High     | 1                            | N/A          |
| E SHELBY ST BETWEEN 11TH AVE E AND BOYER AVE E, N SIDE                | SDW-17813   | High     | 311562  | 777-444  | NW corner of E Shelby St/Boyer Ave E                | Diagonal ramp provided.  | Low      | 1                            | No           |
| E SHELBY ST BETWEEN 11TH AVE E AND BOYER AVE E, S SIDE                | SDW-16005   | High     | 311900  | 777-444  | SW corner of E Shelby St/Boyer Ave E                | Diagonal ramp provided.  | Low      | 1                            | No           |
| E SHELBY ST BETWEEN 11TH AVE E AND BOYER AVE E, S SIDE                | SDW-16005   | Low      | 311900  | 777-444  | SE corner of E Shelby St/11th Ave E                 | Diagonal ramp provided.  | Low      | 1                            | No           |
| E SHELBY ST BETWEEN BOYER AVE E AND DEAD END 3, N SIDE                | SDW-41874   | Low      | 311899  | 777-444  | NE corner of E Shelby St/Boyer Ave E                | No ramp provided crossing Boyer Ave E                                | High     | 1                            | N/A          |
| E SHELBY ST BETWEEN BOYER AVE E AND DEAD END 3, S SIDE                | SDW-16004   | Low      | 311898  | 777-444  | SE corner of E Shelby St/Boyer Ave E                | Diagonal ramp provided.  | Low      | 1                            | No           |
| E SHELBY ST BETWEEN DEAD END 1 AND EASTLAKE AVE E, SW SIDE            | SDW-6435    | High     | 294759  | 774-272  | Eastlake Ave E/E Shelby St                          | Diagonal ramp provided.  | Low      | 1                            | Yes          |
| E SPRING ST BETWEEN M L KING JR WAY AND 29TH AVE, N SIDE              | SDW-41900   | High     | 311763  | 889-68   | NW corner of 29th Ave/E Spring St                   | Not triggered.   | No       | 0                            | N/A          |
| E SPRING ST BETWEEN M L KING JR WAY AND 29TH AVE, N SIDE              | SDW-41900   | Low      | 311763  | 889-68   | NE corner of MLK Way/E Spring St                    | Not triggered.   | No       | 0                            | N/A          |
| E SPRING ST BETWEEN M L KING JR WAY AND 29TH AVE, S SIDE              | SDW-17536   | High     | 311770  | 889-68   | SW corner of 29th Ave/E Spring St                   | Diagonal ramp is present   | Low      | 1                            | No           |
| E SPRING ST BETWEEN M L KING JR WAY AND 29TH AVE, S SIDE              | SDW-17536   | Low      | 311770  | 889-68   | SE corner of MLK Way/E Spring St                    | Not triggered.   | No       | 0                            | N/A          |
| E SPRUCE ST BETWEEN 12TH AVE AND 14TH AVE, N SIDE                     | SDW-19281   | High     | 310255  | 884-50   | NW corner of 14th Ave/E Spruce St                   |  | Low      | 1                            | N/A          |
| E SPRUCE ST BETWEEN 14TH AVE AND 15TH AVE, N SIDE                     | SDW-41118   | Low      | 310253  | 884-50   | NE corner of 14th Ave/E Spruce St                   |  | Low      | 1                            | N/A          |
| E SPRUCE ST BETWEEN EUCLID AVE AND E ALDER ST, N SIDE                 | SDW-22065   | High     | 313354  | 880-8    | SW corner of Alder/Spruce                           | Ramp provided.   | Low      | 1                            | No           |
| E SPRUCE ST BETWEEN EUCLID AVE AND E ALDER ST, S SIDE                 | SDW-22073   | High     | 313365  | 880-8    | SE corner of Alder/Spruce                           | Diagonal ramp provided.  | Low      | 1                            | No           |
| E TERRACE ST BETWEEN 11TH AVE AND 12TH AVE, N SIDE                    | SDW-16316   | High     | 310261  | 774-248  | NW corner of 12th Ave/E Terrace ST                  | No ramp provided crossing 12th.                                      | Mid      | 1                            | N/A          |
| E TERRACE ST BETWEEN 11TH AVE AND 12TH AVE, S SIDE                    | SDW-19285   | High     | 310260  | 774-248  | SW corner of 12th Ave/E Terrace ST                  | No ramp provided crossing 12th.                                      | Mid      | 1                            | N/A          |
| E TERRACE ST BETWEEN BROADWAY AND 10TH AVE, N SIDE                    | SDW-16320   | Low      | 310265  | 888-34   | NE corner of E Terrace St/Broadway                  | W facing ramp found, no violation                                    | No       | 0                            | Yes          |
| E TERRACE ST BETWEEN BROADWAY AND 10TH AVE, S SIDE                    | SDW-16319   | Low      | 310264  | 888-34   | SE corner of E Terrace St/Broadway                  |  | High     | 1                            | N/A          |
| E THOMAS ST BETWEEN 10TH E AVE E AND FEDERAL AVE E, N SIDE            | SDW-17755   | Low      | 308860  | 776-171  | NE corner of 10th Ave E/E Thomas St, East side      | One crossing is provided at T-intersection                           | Low      | 1                            | N/A          |
| E THOMAS ST BETWEEN 10TH E AVE E AND FEDERAL AVE E, S SIDE            | SDW-17754   | Low      | 308859  | 776-171  | SE corner of 10th Ave E/E Thomas St, East side      | Diagonal ramp provided.  | Low      | 1                            | Yes          |
| E THOMAS ST BETWEEN 10TH W AVE E AND 10TH E AVE E, N SIDE             | SDW-39342   | High     | 294775  | 776-171  | NW corner of 10th Ave E/E Thomas St, East side      | Ramp provided  | No       | 0                            | Yes          |
| E THOMAS ST BETWEEN 10TH W AVE E AND 10TH E AVE E, S SIDE             | SDW-17756   | Low      | 308861  | 776-171  | SE corner of 10th Ave E/E Thomas St, West side      | No crossing provided at T-intersection. (provide at least one)       | Mid      | 1                            | N/A          |
| E THOMAS ST BETWEEN 10TH W AVE E AND 10TH E AVE E, S SIDE             | SDW-17756   | High     | 308861  | 776-171  | SW corner of 10th Ave E/E Thomas St, East side      | Ramp provided  | No       | 0                            | Yes          |
| E THOMAS ST BETWEEN 15TH S AVE E AND 16TH AVE E, S SIDE               | SDW-15276   | Low      | 309558  | 776-171  | SE corner of 15th Ave E/E Thomas St                 | One crossing is provided at T-intersection                           | Low      | 1                            | N/A          |
| E THOMAS ST BETWEEN 30TH W AVE E AND 30TH E AVE E, N SIDE             | SDW-18149   | Low      | 311778  | 777-617  | NW corner of E Thomas St/30th Ave E                 | Ramp provided.   | No       | 0                            | Yes          |
| E THOMAS ST BETWEEN 31ST E AVE E AND 32ND AVE E, N SIDE               | SDW-17537   | High     | 311772  | 774-130  | NW corner of 32nd Ave/E Thomas St                   | No crossing provided at T-intersection. (provide at least one)       | Mid      | 1                            | N/A          |
| E THOMAS ST BETWEEN 31ST E AVE E AND 32ND AVE E, S SIDE               | SDW-41902   | High     | 311771  | 774-130  | SW corner of 32nd Ave/E Thomas St                   | No crossing provided at T-intersection. (provide at least one)       | Mid      | 1                            | N/A          |

SDOT ADA Transition Plan Appendix 5.1a: 2013 Curb Ramp Audit Prioritized Results

| SEGMENT DESCRIPTION                                     | SIDEWALK ID | LOCATION | COMPKEY | PLAN NO. | DESCRIPTION  | FINDINGS   | PRIORITY | Number of Ramps to Construct | DW Provided? |
|---|-------------|----------|---------|----------|--|--|----------|------------------------------|--------------|
| E THOMAS ST BETWEEN BROADWAY E AND 10TH W AVE E, N SIDE | SDW-17758   | High     | 308863  | 776-171  | NW corner of 10th Ave E/E Thomas St                | Diagonal ramp provided.  | Low      | 1                            | Yes          |
| E THOMAS ST BETWEEN BROADWAY E AND 10TH W AVE E, S SIDE | SDW-17757   | High     | 308862  | 776-171  | SW corner of 10th Ave E/E Thomas St, West side     | No crossing provided at T-intersection. (provide at least one) | Mid      | 1                            | N/A          |
| E UNION ST BETWEEN 10TH AVE AND 11TH AVE, N SIDE        | SDW-20197   | High     | 312618  | 880-14   | NW corner of 11th Ave/E Union St                   | E facing ramp found, no violation                              | No       | 0                            | Yes          |
| E UNION ST BETWEEN 10TH AVE AND 11TH AVE, S SIDE        | SDW-20197   | Low      | 312618  | 880-14   | NE corner of 10th Ave/E Union St                   |  | No       | 0                            | Yes          |
| E UNION ST BETWEEN 10TH AVE AND 11TH AVE, S SIDE        | SDW-20196   | High     | 312617  | 880-14   | SW corner of 11th Ave/E Union St                   | Diagonal ramp found, may require two                           | Low      | 1                            | No           |
| E UNION ST BETWEEN 10TH AVE AND 11TH AVE, S SIDE        | SDW-20196   | Low      | 312617  | 880-14   | SE corner of 10th Ave/E Union St                   | W facing ramp found, no violation                              | Low      | 1                            | No           |
| E UNION ST BETWEEN 11TH AVE AND 12TH AVE, N SIDE        | SDW-40194   | Low      | 312616  | 880-14   | NE corner of 11th Ave/E Union St                   | W facing ramp found, no violation                              | Low      | 1                            | No           |
| E UNION ST BETWEEN 11TH AVE AND 12TH AVE, S SIDE        | SDW-40194   | High     | 312616  | 774-77   | NW corner of E Madison St/12th Ave                 | Ramp provided  | No       | 0                            | Yes          |
| E UNION ST BETWEEN 11TH AVE AND 12TH AVE, S SIDE        | SDW-20195   | Low      | 312615  | 880-14   | SE corner of 11th Ave/E Union St                   | W facing ramp found, no violation                              | No       | 0                            | Yes          |
| E UNION ST BETWEEN 11TH AVE AND 12TH AVE, S SIDE        | SDW-20195   | High     | 312615  | 774-77   | Between NW and SW corners of E Madison St/12th Ave | Ramp provided  | No       | 0                            | Yes          |
| E UNION ST BETWEEN 12TH AVE AND 13TH AVE, N SIDE        | SDW-18628   | High     | 310201  | 880-14   | NW corner of 13th Ave/E Union St                   | E facing ramp found, no violation                              | Low      | 1                            | No           |
| E UNION ST BETWEEN 12TH AVE AND 13TH AVE, S SIDE        | SDW-16323   | Low      | 310268  | 774-77   | SE corner of E Madison St/12th Ave                 | Ramp provided  | No       | 0                            | Yes          |
| E UNION ST BETWEEN 12TH AVE AND 13TH AVE, S SIDE        | SDW-16323   | Low      | 310268  | 880-14   | SW corner of 13th Ave/E Union St                   | E facing ramp found, no violation                              | No       | 0                            | Yes          |
| E UNION ST BETWEEN 12TH AVE AND 13TH AVE, S SIDE        | SDW-18627   | High     | 310200  | 880-14   | NW corner of 14th Ave/E Union St                   | Diagonal ramp found, may require two                           | Low      | 1                            | N/A          |
| E UNION ST BETWEEN 13TH AVE AND 14TH AVE, N SIDE        | SDW-18627   | Low      | 310200  | 880-14   | NE corner of 13th Ave/E Union St                   | W facing ramp found, no violation                              | Low      | 1                            | No           |
| E UNION ST BETWEEN 13TH AVE AND 14TH AVE, S SIDE        | SDW-16322   | Low      | 310267  | 880-14   | SE corner of 13th Ave/E Union St                   | W facing ramp found, no violation                              | Low      | 1                            | No           |
| E UNION ST BETWEEN 13TH AVE AND 14TH AVE, S SIDE        | SDW-16322   | High     | 310267  | 880-14   | SW corner of 14th Ave/E Union St                   | E facing ramp found, no violation                              | No       | 0                            | Yes          |
| E UNION ST BETWEEN 14TH AVE AND 15TH AVE, N SIDE        | SDW-18626   | Low      | 310199  | 880-14   | NE corner of 14th Ave/E Union St                   | W facing ramp found, no violation                              | No       | 0                            | Yes          |
| E UNION ST BETWEEN 14TH AVE AND 15TH AVE, S SIDE        | SDW-16321   | Low      | 310266  | 880-14   | SE corner of 14th Ave/E Union St                   | W facing ramp found, no violation                              | No       | 0                            | Yes          |
| E UNION ST BETWEEN 20TH AVE AND 21ST AVE, N SIDE        | SDW-18622   | High     | 310193  | 880-41   | NW corner of E Union St/21st Ave                   | E facing ramp is present                                       | No       | 0                            | Yes          |
| E UNION ST BETWEEN 20TH AVE AND 21ST AVE, S SIDE        | SDW-43060   | High     | 315747  | 880-41   | SW corner of E Union St/21st Ave                   | E facing ramp is present                                       | No       | 0                            | Yes          |
| E UNION ST BETWEEN 21ST AVE AND 22ND AVE, N SIDE        | SDW-18621   | Low      | 310192  | 880-41   | NE corner of E Union St/21st Ave                   | W facing ramp is present                                       | No       | 0                            | Yes          |
| E UNION ST BETWEEN 21ST AVE AND 22ND AVE, S SIDE        | SDW-6447    | Low      | 294776  | 880-41   | SE corner of E Union St/21st Ave                   | W facing ramp is present                                       | No       | 0                            | Yes          |
| E UNION ST BETWEEN 23RD AVE AND 24TH AVE, N SIDE        | SDW-19225   | High     | 310907  | 774-199  | NW corner of E Union St/24th Ave                   | Ramp provided  | Low      | 1                            | No           |
| E UNION ST BETWEEN 23RD AVE AND 24TH AVE, S SIDE        | SDW-22917   | High     | 315745  | 774-199  | SW corner of E Union St/24th Ave                   | Companion ramp not installed                                   | High     | 1                            | N/A          |
| E UNION ST BETWEEN 24TH AVE AND 25TH AVE, N SIDE        | SDW-19224   | High     | 310906  | 774-199  | NW corner of E Union St/25th Ave                   | Ramp provided  | Low      | 1                            | No           |
| E UNION ST BETWEEN 24TH AVE AND 25TH AVE, N SIDE        | SDW-19224   | Low      | 310906  | 774-199  | NE corner of E Union St/24th Ave                   | Ramp provided  | Low      | 1                            | No           |
| E UNION ST BETWEEN 24TH AVE AND 25TH AVE, S SIDE        | SDW-22798   | Low      | 315744  | 774-199  | SE corner of E Union St/24th Ave                   | Ramp provided  | Low      | 1                            | No           |
| E UNION ST BETWEEN 24TH AVE AND 25TH AVE, S SIDE        | SDW-22798   | High     | 315744  | 774-199  | SW corner of E Union St/25th Ave                   | Ramp provided  | No       | 0                            | Yes          |
| E UNION ST BETWEEN 25TH AVE AND 26TH AVE, N SIDE        | SDW-19223   | High     | 310905  | 774-199  | NW corner of E Union St/26th Ave                   | Ramp provided  | Low      | 1                            | No           |
| E UNION ST BETWEEN 25TH AVE AND 26TH AVE, N SIDE        | SDW-19223   | Low      | 310905  | 774-199  | NE corner of E Union St/25th Ave                   | Ramp provided  | Low      | 1                            | No           |
| E UNION ST BETWEEN 25TH AVE AND 26TH AVE, S SIDE        | SDW-16389   | High     | 312115  | 774-199  | SW corner of E Union St/26th Ave                   | Ramp provided  | Low      | 1                            | No           |
| E UNION ST BETWEEN 25TH AVE AND 26TH AVE, S SIDE        | SDW-16389   | Low      | 312115  | 774-199  | SE corner of E Union St/25th Ave                   | Ramp provided  | Low      | 1                            | No           |
| E UNION ST BETWEEN 26TH AVE AND 27TH AVE, N SIDE        | SDW-40934   | High     | 310904  | 774-199  | NW corner of E Union St/27th Ave                   | Diagonal ramp provided.  | Low      | 1                            | No           |
| E UNION ST BETWEEN 26TH AVE AND 27TH AVE, N SIDE        | SDW-40934   | Low      | 310904  | 774-199  | NE corner of E Union St/26th Ave                   | Ramp provided  | Low      | 1                            | No           |
| E UNION ST BETWEEN 26TH AVE AND 27TH AVE, S SIDE        | SDW-6438    | High     | 294763  | 774-199  | SW corner of E Union St/27th Ave                   | Ramp provided  | Low      | 1                            | No           |
| E UNION ST BETWEEN 26TH AVE AND 27TH AVE, S SIDE        | SDW-6438    | Low      | 294763  | 774-199  | SE corner of E Union St/26th Ave                   | Ramp provided  | Low      | 1                            | No           |
| E UNION ST BETWEEN 27TH AVE AND M L KING JR WAY, N SIDE | SDW-19222   | High     | 310903  | 774-59   | NW corner of MLK Way/E Union St                    | Ramp provided  | Low      | 0                            | No           |
| E UNION ST BETWEEN 27TH AVE AND M L KING JR WAY, N SIDE | SDW-19222   | High     | 310903  | 774-199  | NW corner of E Union St/MLK Way                    | Ramp provided  | Low      | 1                            | No           |
| E UNION ST BETWEEN 27TH AVE AND M L KING JR WAY, N SIDE | SDW-19222   | Low      | 310903  | 774-199  | NE corner of E Union St/27th Ave                   | Diagonal ramp provided.  | Low      | 1                            | No           |
| E UNION ST BETWEEN 27TH AVE AND M L KING JR WAY, S SIDE | SDW-16388   | Low      | 312114  | 774-199  | SE corner of E Union St/27th Ave                   | Ramp provided  | High     | 1                            | No           |
| E UNION ST BETWEEN 27TH AVE AND M L KING JR WAY, S SIDE | SDW-16388   | High     | 312114  | 774-59   | SW corner of E Union St/E Union St                 | Diagonal ramp provided.  | Low      | 0                            | No           |
| E UNION ST BETWEEN 27TH AVE AND M L KING JR WAY, S SIDE | SDW-16388   | High     | 312114  | 774-199  | SW corner of E Union St/MLK Way                    | Diagonal ramp provided.  | Low      | 1                            | No           |
| E UNION ST BETWEEN 30TH AVE AND 31ST AVE, N SIDE        | SDW-18158   | High     | 311787  | 774-199  | NW corner of E Union St/31st Ave                   | No ramp provided crossing 31st Ave                             | High     | 1                            | N/A          |
| E UNION ST BETWEEN 30TH AVE AND 31ST AVE, N SIDE        | SDW-18158   | Low      | 311787  | 774-199  | NE corner of E Union St/30th Ave                   | No ramp provided crossing 30th Ave                             | High     | 1                            | N/A          |
| E UNION ST BETWEEN 30TH AVE AND 31ST AVE, S SIDE        | SDW-18157   | Low      | 311786  | 774-199  | SE corner of E Union St/30th Ave                   | No ramp provided crossing 30th Ave                             | High     | 1                            | N/A          |
| E UNION ST BETWEEN 30TH AVE AND 31ST AVE, S SIDE        | SDW-18157   | High     | 311786  | 774-199  | SW corner of E Union St/31st Ave                   | Ramp provided  | Low      | 1                            | No           |
| E UNION ST BETWEEN 31ST AVE AND 32ND AVE, N SIDE        | SDW-18156   | Low      | 311785  | 774-119  | NE corner of E Union St/31st Ave                   | No ramp provided crossing 31st Ave                             | High     | 1                            | N/A          |
| E UNION ST BETWEEN 31ST AVE AND 32ND AVE, N SIDE        | SDW-18156   | High     | 311785  | 774-199  | NW corner of E Union St/32nd Ave                   | Diagonal ramp provided.  | Low      | 1                            | No           |
| E UNION ST BETWEEN 31ST AVE AND 32ND AVE, S SIDE        | SDW-18155   | High     | 311784  | 774-199  | SW corner of E Union St/32nd Ave                   | Diagonal ramp provided.  | Low      | 1                            | No           |
| E UNION ST BETWEEN 31ST AVE AND 32ND AVE, S SIDE        | SDW-18155   | Low      | 311784  | 774-199  | SE corner of E Union St/31st Ave                   | Ramp provided  | Low      | 1                            | No           |
| E UNION ST BETWEEN 32ND AVE AND 33RD AVE, N SIDE        | SDW-13947   | High     | 308681  | 774-199  | NW corner of E Union St/33rd Ave                   | Ramp provided  | Low      | 1                            | No           |
| E UNION ST BETWEEN 32ND AVE AND 33RD AVE, N SIDE        | SDW-13947   | Low      | 308681  | 774-199  | NE corner of E Union St/32nd Ave                   | Ramp provided  | No       | 0                            | Yes          |
| E UNION ST BETWEEN 32ND AVE AND 33RD AVE, S SIDE        | SDW-13946   | High     | 308680  | 774-199  | SW corner of E Union St/33rd Ave                   | Ramp provided  | Low      | 1                            | No           |
| E UNION ST BETWEEN 32ND AVE AND 33RD AVE, S SIDE        | SDW-13946   | Low      | 308680  | 774-199  | SE corner of E Union St/32nd Ave                   | Ramp provided  | Low      | 1                            | No           |
| E UNION ST BETWEEN 33RD AVE AND 34TH AVE, N SIDE        | SDW-13945   | High     | 308679  | 774-199  | NW corner of E Union St/34th Ave                   | Companion ramp not installed                                   | High     | 1                            | N/A          |
| E UNION ST BETWEEN 33RD AVE AND 34TH AVE, N SIDE        | SDW-13945   | Low      | 308679  | 774-199  | NE corner of E Union St/33rd Ave                   | Ramp provided  | Low      | 1                            | No           |
| E UNION ST BETWEEN 33RD AVE AND 34TH AVE, S SIDE        | SDW-41102   | High     | 308678  | 774-199  | SW corner of E Union St/34th Ave                   | Ramp provided  | Low      | 1                            | No           |
| E UNION ST BETWEEN 33RD AVE AND 34TH AVE, S SIDE        | SDW-41102   | Low      | 308678  | 774-199  | SE corner of E Union St/33rd Ave                   | Ramp provided  | Low      | 1                            | No           |
| E UNION ST BETWEEN 34TH AVE AND 35TH AVE, N SIDE        | SDW-13944   | Low      | 308677  | 774-199  | NE corner of E Union St/34th Ave                   | Ramp provided  | Low      | 1                            | No           |

**SDOT ADA Transition Plan Appendix 5.1a: 2013 Curb Ramp Audit Prioritized Results**

| SEGMENT DESCRIPTION                                       | SIDEWALK ID | LOCATION | COMPKEY | PLAN NO. | DESCRIPTION                             | FINDINGS  | PRIORITY | Number of Ramps to Construct | DW Provided? |
|---|-------------|----------|---------|----------|---|---|----------|------------------------------|--------------|
| E UNION ST BETWEEN 34TH AVE AND 35TH AVE, S SIDE          | SDW-13943   | Low      | 308676  | 774-199  | SE corner of E Union St/34th Ave        | Ramp provided   | Low      | 1                            | No           |
| E UNION ST BETWEEN BROADWAY CT AND 10TH AVE, N SIDE       | SDW-40195   | High     | 312620  | 880-14   | NW corner of 10th Ave/E Union St        | E facing ramp found, no violation                                 | No       | 0                            | Yes          |
| E UNION ST BETWEEN BROADWAY CT AND 10TH AVE, S SIDE       | SDW-20198   | High     | 312619  | 880-14   | SW corner of 10th Ave/E Union St        | E facing ramp found, no violation                                 | Low      | 1                            | No           |
| E UNION ST BETWEEN M L KING JR WAY AND 30TH AVE, N SIDE   | SDW-40022   | High     | 311789  | 774-119  | NW corner of E Union St/30th Ave        | No ramp provided crossing 30th Ave                                | High     | 1                            | N/A          |
| E UNION ST BETWEEN M L KING JR WAY AND 30TH AVE, N SIDE   | SDW-40022   | Low      | 311789  | 774-59   | NE corner of MLK Way/E Union St         | Diagonal ramp provided.   | Low      | 0                            | No           |
| E UNION ST BETWEEN M L KING JR WAY AND 30TH AVE, N SIDE   | SDW-40022   | Low      | 311789  | 774-199  | NE corner of E Union St/MLK Way         | Diagonal ramp provided.   | Low      | 1                            | No           |
| E UNION ST BETWEEN M L KING JR WAY AND 30TH AVE, S SIDE   | SDW-18159   | High     | 311788  | 774-199  | SW corner of E Union St/30th Ave        | No ramp provided crossing 30th Ave                                | High     | 1                            | N/A          |
| E UNION ST BETWEEN M L KING JR WAY AND 30TH AVE, S SIDE   | SDW-18159   | Low      | 311788  | 774-59   | SE corner of MLK Way/E Union St         | Diagonal ramp provided.   | Low      | 0                            | No           |
| E UNION ST BETWEEN M L KING JR WAY AND 30TH AVE, S SIDE   | SDW-18159   | Low      | 311788  | 774-199  | SE corner of E Union St/MLK Way         | Diagonal ramp provided.   | Low      | 1                            | No           |
| E WARD ST BETWEEN 23RD AVE E AND 24TH AVE E, N SIDE       | SDW-41255   | Low      | 308475  | 883-16   | NE corner of 23rd/Ward                  | No crossing provided at T-intersection. (provide at least one)    | Low      | 1                            | N/A          |
| E WARD ST BETWEEN 23RD AVE E AND 24TH AVE E, S SIDE       | SDW-15217   | Low      | 308474  | 883-16   | SE corner of 23rd/Ward                  | No crossing provided at T-intersection. (provide at least one)    | Low      | 1                            | N/A          |
| E WARD ST BETWEEN 31ST E AVE E AND 32ND AVE E, S SIDE     | SDW-16173   | Low      | 309476  | 882-63   | S corner of Washington Pl E/31st Ave E  | No sidewalk is present  | No       | 0                            | N/A          |
| E WARD ST BETWEEN 31ST W AVE E AND 31ST E AVE E, N SIDE   | SDW-16175   | High     | 309477  | 882-63   | NW corner of Washington Pl E/31st Ave E | No sidewalk is present  | No       | 0                            | N/A          |
| E WARD ST BETWEEN 31ST W AVE E AND 31ST E AVE E, S SIDE   | SDW-41886   | High     | 309476  | 882-63   | S corner of Washington Pl E/31st Ave E  | No sidewalk is present  | No       | 0                            | N/A          |
| E YESLER WAY BETWEEN 12TH AVE AND 13TH AVE, N SIDE        | SDW-16327   | High     | 310272  | 774-114  | NW corner of 13th Ave/E Yesler Way      | Road is at sidewalk level, could benefit from detectable warning. | low      | 1                            | No           |
| E YESLER WAY BETWEEN 12TH AVE AND 13TH AVE, S SIDE        | SDW-40990   | High     | 311224  | 774-114  | SW corner of 13th Ave/E Yesler Way      | No crossing provided at T-intersection. (provide at least one)    | Mid      | 1                            | N/A          |
| E YESLER WAY BETWEEN 13TH AVE AND 14TH AVE, N SIDE        | SDW-16326   | Low      | 310271  | 774-114  | NE corner of 13th Ave/E Yesler Way      | No N/S crosswalk present  | No       | 0                            | N/A          |
| E YESLER WAY BETWEEN 13TH AVE AND 14TH AVE, S SIDE        | SDW-15593   | Low      | 311223  | 774-114  | SE corner of 13th Ave/E Yesler Way      | No crossing provided at T-intersection. (provide at least one)    | Mid      | 1                            | N/A          |
| E YESLER WAY BETWEEN 17TH AVE AND 18TH AVE, N SIDE        | SDW-15589   | High     | 311218  | 774-114  | NW corner of 18th Ave/E Yesler Way      | not triggered by the scope of work                                | no       | 0                            | N/A          |
| E YESLER WAY BETWEEN 17TH AVE AND 18TH AVE, S SIDE        | SDW-15588   | High     | 311217  | 774-114  | SW corner of 18th Ave/E Yesler Way      | not triggered by the scope of work                                | no       | 0                            | N/A          |
| E YESLER WAY BETWEEN 18TH AVE AND 19TH AVE, N SIDE        | SDW-40988   | High     | 311216  | 774-114  | NW corner of 19th Ave/E Yesler Way      | not triggered by the scope of work                                | no       | 0                            | N/A          |
| E YESLER WAY BETWEEN 18TH AVE AND 19TH AVE, S SIDE        | SDW-15587   | High     | 311215  | 774-114  | SW corner of 19th Ave/E Yesler Way      | N facing ramp found   | Low      | 1                            | No           |
| E YESLER WAY BETWEEN 19TH AVE AND 20TH AVE, N SIDE        | SDW-15586   | High     | 311214  | 774-114  | NW corner of 20th Ave/E Yesler Way      | not triggered by the scope of work                                | no       | 0                            | N/A          |
| E YESLER WAY BETWEEN 19TH AVE AND 20TH AVE, S SIDE        | SDW-15585   | High     | 311213  | 774-114  | SE corner of 19th Ave/E Yesler Way      | N facing ramp found   | Low      | 1                            | No           |
| E YESLER WAY BETWEEN 20TH AVE AND 21ST AVE, N SIDE        | SDW-22921   | High     | 315750  | 774-114  | NW corner of 21st Ave/E Yesler Way      | not triggered by the scope of work                                | no       | 0                            | N/A          |
| E YESLER WAY BETWEEN 20TH AVE AND 21ST AVE, N SIDE        | SDW-22921   | Low      | 315750  | 774-114  | NE corner of 20th Ave/E Yesler Way      | not triggered by the scope of work                                | no       | 0                            | N/A          |
| E YESLER WAY BETWEEN 22ND AVE AND 23RD AVE, N SIDE        | SDW-43061   | High     | 315751  | 774-114  | NW corner of 23rd Ave/E Yesler Way      | not triggered by the scope of work                                | no       | 0                            | N/A          |
| E YESLER WAY BETWEEN 23RD AVE AND 24TH AVE, N SIDE        | SDW-43998   | High     | 315755  | 774-114  | NW corner of 24th Ave/E Yesler Way      | not triggered by the scope of work                                | no       | 0                            | N/A          |
| E YESLER WAY BETWEEN 23RD AVE AND 24TH AVE, N SIDE        | SDW-43998   | Low      | 315755  | 774-114  | SE corner of 23rd Ave/E Yesler Way      | not triggered by the scope of work                                | no       | 0                            | N/A          |
| E YESLER WAY BETWEEN 23RD AVE AND 24TH AVE, S SIDE        | SDW-22924   | High     | 315754  | 774-114  | SW corner of 24th Ave/E Yesler Way      | not triggered by the scope of work                                | no       | 0                            | N/A          |
| E YESLER WAY BETWEEN 23RD AVE AND 24TH AVE, S SIDE        | SDW-22924   | Low      | 315754  | 774-114  | SW corner of 23rd Ave/E Yesler Way      | not triggered by the scope of work                                | no       | 0                            | N/A          |
| E YESLER WAY BETWEEN 24TH AVE AND 25TH AVE, N SIDE        | SDW-22923   | High     | 315753  | 774-114  | NW corner of 25th Ave/E Yesler Way      | Ramp provided.  | No       | 0                            | Yes          |
| E YESLER WAY BETWEEN 24TH AVE AND 25TH AVE, N SIDE        | SDW-22923   | Low      | 315753  | 774-114  | NE corner of 24th Ave/E Yesler Way      | not triggered by the scope of work                                | no       | 0                            | N/A          |
| E YESLER WAY BETWEEN 24TH AVE AND 25TH AVE, S SIDE        | SDW-22922   | High     | 315752  | 774-114  | SW corner of 25th Ave/E Yesler Way      | Ramp provided.  | No       | 0                            | Yes          |
| E YESLER WAY BETWEEN 24TH AVE AND 25TH AVE, S SIDE        | SDW-22922   | Low      | 315752  | 774-114  | SE corner of 24th Ave/E Yesler Way      | not triggered by the scope of work                                | no       | 0                            | N/A          |
| E YESLER WAY BETWEEN 25TH AVE AND 26TH AVE, N SIDE        | SDW-39576   | High     | 312505  | 774-114  | NW corner of 26th Ave/E Yesler Way      | not triggered by the scope of work                                | no       | 0                            | N/A          |
| E YESLER WAY BETWEEN 25TH AVE AND 26TH AVE, N SIDE        | SDW-39576   | Low      | 312505  | 774-114  | NE corner of 25th Ave/E Yesler Way      | Ramp provided.  | no       | 0                            | Yes          |
| E YESLER WAY BETWEEN 25TH AVE AND 26TH AVE, S SIDE        | SDW-39740   | High     | 312120  | 774-114  | SW corner of 26th Ave/E Yesler Way      | not triggered by the scope of work                                | no       | 0                            | N/A          |
| E YESLER WAY BETWEEN 25TH AVE AND 26TH AVE, S SIDE        | SDW-39740   | Low      | 312120  | 774-114  | SE corner of 25th Ave/E Yesler Way      | Ramp provided.  | no       | 0                            | Yes          |
| E YESLER WAY BETWEEN 26TH AVE AND 27TH AVE, N SIDE        | SDW-16511   | Low      | 312119  | 774-114  | NE corner of 26th Ave/E Yesler Way      | Diagonal ramp found   | Low      | 0                            | No           |
| E YESLER WAY BETWEEN 26TH AVE AND 27TH AVE, N SIDE        | SDW-16511   | High     | 312119  | 774-114  | NW corner of 27th Ave/E Yesler Way      | not triggered by the scope of work                                | no       | 0                            | N/A          |
| E YESLER WAY BETWEEN 26TH AVE AND 27TH AVE, S SIDE        | SDW-16391   | High     | 312118  | 774-114  | SW corner of 27th Ave/E Yesler Way      | Diagonal ramp found   | Low      | 0                            | No           |
| E YESLER WAY BETWEEN 26TH AVE AND 27TH AVE, S SIDE        | SDW-16391   | Low      | 312118  | 774-114  | SE corner of 26th Ave/E Yesler Way      | not triggered by the scope of work                                | no       | 0                            | N/A          |
| E YESLER WAY BETWEEN 27TH AVE AND M L KING JR WAY, N SIDE | SDW-16390   | High     | 312117  | 774-59   | NW corner of MLK Way/E Yesler Way       | Ramp provided   | Low      | 1                            | No           |
| E YESLER WAY BETWEEN 27TH AVE AND M L KING JR WAY, N SIDE | SDW-16390   | Low      | 312117  | 774-114  | NE corner of 27th Ave/E Yesler Way      | not triggered by the scope of work                                | no       | 0                            | N/A          |
| E YESLER WAY BETWEEN 27TH AVE AND M L KING JR WAY, S SIDE | SDW-39739   | Low      | 312116  | 774-114  | SE corner of 27th Ave/E Yesler Way      | Diagonal ramp found   | Low      | 0                            | No           |
| E YESLER WAY BETWEEN 27TH AVE AND M L KING JR WAY, S SIDE | SDW-39739   | High     | 312116  | 774-59   | SW corner of MLK Way/E Yesler Way       | Ramp provided   | Low      | 1                            | No           |
| E YESLER WAY BETWEEN 28TH AVE S AND 29TH AVE, N SIDE      | SDW-20535   | Low      | 314306  | 774-56   | NE corner of E Yesler Way/28th Ave S    | No ramp crossing 28th.  | High     | 1                            | N/A          |
| E YESLER WAY BETWEEN 28TH AVE S AND 29TH AVE, N SIDE      | SDW-20535   | High     | 314306  | 774-56   | NW corner of E Yesler Way/29th Ave S    | Ramp provided.  | Low      | 1                            | No           |
| E YESLER WAY BETWEEN 28TH AVE S AND 29TH AVE, S SIDE      | SDW-20534   | High     | 314305  | 774-56   | SW corner of E Yesler Way/29th Ave S    | No ramp crossing 29th.  | High     | 1                            | N/A          |
| E YESLER WAY BETWEEN 28TH AVE S AND 29TH AVE, S SIDE      | SDW-20534   | Low      | 314305  | 774-56   | SE corner of E Yesler Way/28th Ave S    | No ramp crossing 28th.  | High     | 1                            | N/A          |
| E YESLER WAY BETWEEN 29TH AVE AND 30TH AVE, N SIDE        | SDW-20533   | High     | 314304  | 774-56   | NW corner of E Yesler Way/30th Ave S    | No ramp crossing 30th.  | High     | 1                            | N/A          |
| E YESLER WAY BETWEEN 29TH AVE AND 30TH AVE, N SIDE        | SDW-20533   | Low      | 314304  | 774-56   | NE corner of E Yesler Way/29th Ave S    | Ramp provided.  | Low      | 1                            | No           |
| E YESLER WAY BETWEEN 29TH AVE AND 30TH AVE, S SIDE        | SDW-40676   | High     | 314303  | 774-56   | SW corner of E Yesler Way/30th Ave S    | No ramp crossing 30th.  | High     | 1                            | N/A          |
| E YESLER WAY BETWEEN 29TH AVE AND 30TH AVE, S SIDE        | SDW-40676   | Low      | 314303  | 774-56   | SE corner of E Yesler Way/29th Ave S    | No ramp crossing 29th.  | High     | 1                            | N/A          |
| E YESLER WAY BETWEEN 30TH AVE AND 31ST AVE, N SIDE        | SDW-20532   | Low      | 314302  | 774-56   | NE corner of E Yesler Way/30th Ave S    | No ramp crossing 30th.  | High     | 1                            | N/A          |

**SDOT ADA Transition Plan Appendix 5.1a: 2013 Curb Ramp Audit Prioritized Results**

| SEGMENT DESCRIPTION  | SIDEWALK ID | LOCATION | COMPKEY | PLAN NO. | DESCRIPTION                                 | FINDINGS  | PRIORITY | Number of Ramps to Construct | DW Provided? |
|--|-------------|----------|---------|----------|---|---|----------|------------------------------|--------------|
| E YESLER WAY BETWEEN 30TH AVE AND 31ST AVE, S SIDE                         | SDW-20377   | Low      | 314256  | 774-56   | SE corner of E Yesler Way/30th Ave S        | No ramp crossing 30th.  | High     | 1                            | N/A          |
| E YESLER WAY BETWEEN 31ST AVE AND 32ND AVE, N SIDE                         | SDW-22077   | High     | 313371  | 774-56   | NW corner of E Yesler Way/32nd Ave S        | No ramp crossing 32nd.  | High     | 1                            | N/A          |
| E YESLER WAY BETWEEN 31ST AVE AND 32ND AVE, N SIDE                         | SDW-22077   | Low      | 313371  | 774-56   | NE corner of E Yesler Way/31st Ave S        | No ramp crossing 31st.  | High     | 1                            | N/A          |
| E YESLER WAY BETWEEN 31ST AVE AND 32ND AVE, S SIDE                         | SDW-39706   | High     | 313370  | 774-56   | SW corner of E Yesler Way/32nd Ave S        | No ramp crossing 32nd.  | High     | 1                            | N/A          |
| E YESLER WAY BETWEEN 31ST AVE AND 32ND AVE, S SIDE                         | SDW-39706   | Low      | 313370  | 774-56   | SE corner of E Yesler Way/31st Ave S        | No ramp crossing 31st.  | High     | 1                            | N/A          |
| E YESLER WAY BETWEEN 32ND AVE AND DEAD END 1, N SIDE                       | SDW-22076   | Low      | 313369  | 774-56   | NE corner of E Yesler Way/32nd Ave S        | No ramp crossing 32nd.  | High     | 1                            | N/A          |
| E YESLER WAY BETWEEN 32ND AVE AND DEAD END 1, S SIDE                       | SDW-22075   | Low      | 313368  | 774-56   | SE corner of E Yesler Way/32nd Ave S        | No ramp crossing 32nd.  | High     | 1                            | N/A          |
| E YESLER WAY BETWEEN M L KING JR WAY AND 28TH AVE, N SIDE                  | SDW-21015   | High     | 314307  | 774-56   | NW corner of E Yesler Way/28th Ave S        | No ramp crossing 28th.  | High     | 1                            | N/A          |
| E YESLER WAY BETWEEN M L KING JR WAY AND 28TH AVE, N SIDE                  | SDW-21015   | Low      | 314307  | 774-59   | NE corner of MLK Way/E Yesler Way           | Ramp provided   | Low      | 1                            | No           |
| E YESLER WAY BETWEEN M L KING JR WAY AND 28TH AVE, S SIDE                  | SDW-39343   | High     | 294780  | 774-56   | SW corner of E Yesler Way/28th Ave S        | No ramp crossing 28th.  | High     | 1                            | N/A          |
| E YESLER WAY BETWEEN M L KING JR WAY AND 28TH AVE, S SIDE                  | SDW-39343   | Low      | 294780  | 774-59   | SE corner of MLK Way/E Yesler Way           | Ramp provided   | Low      | 1                            | No           |
| EAGLE ST BETWEEN WESTERN AVE AND 1ST AVE, NW SIDE                          | SDW-3317    | Low      | 293347  | 774-308  | NE corner of Western Ave/Eagle St           | No ramp crossing Western.   | High     | 1                            | N/A          |
| EAGLE ST BETWEEN WESTERN AVE AND 1ST AVE, NW SIDE                          | SDW-3317    | Low      | 293347  | 880-29   | N corner of Western/Eagle                   | No crossing provided at T-intersection. (provide at least one)        | Mid      | 0                            | N/A          |
| EAGLE ST BETWEEN WESTERN AVE AND 1ST AVE, NW SIDE                          | SDW-3317    | Low      | 293347  | 774-86   | N corner of Western/Eagle                   | No crossing provided at T-intersection. (provide at least one)        | Mid      | 0                            | N/A          |
| EAGLE ST BETWEEN WESTERN AVE AND 1ST AVE, SE SIDE                          | SDW-3316    | Low      | 293346  | 774-308  | SE corner of Western Ave/Eagle St           | No ramp crossing Western.   | High     | 1                            | N/A          |
| EAGLE ST BETWEEN WESTERN AVE AND 1ST AVE, SE SIDE                          | SDW-3316    | Low      | 293346  | 880-29   | E corner of Western/Eagle                   | No crossing provided at T-intersection. (provide at least one)        | Mid      | 1                            | N/A          |
| EAGLE ST BETWEEN WESTERN AVE AND 1ST AVE, SE SIDE                          | SDW-3316    | Low      | 293346  | 774-86   | E corner of Western/Eagle                   | No crossing provided at T-intersection. (provide at least one)        | Mid      | 1                            | N/A          |
| EARL AVE NW BETWEEN NW 65TH ST AND NW 67TH ST, E SIDE                      | SDW-3313    | Low      | 293343  | 774-159  | NE corner of Earl Ave NW/NW 65th St         | Diagonal ramp provided.   | Low      | 1                            | Yes          |
| EARL AVE NW BETWEEN NW 65TH ST AND NW 67TH ST, W SIDE                      | SDW-3312    | Low      | 293342  | 774-159  | NW corner of Earl Ave NW/NW 65th St         | Diagonal ramp provided.   | Low      | 1                            | Yes          |
| EAST GREEN LAKE DR N BETWEEN 4TH AVE NE AND LATONA AVE NE, NE SIDE         | SDW-10381   | Low      | 304369  | 777-502  | N corner of E Green Lake Dr N/4th Ave NE    | Diagonal ramp provided  | Low      | 1                            | No           |
| EAST GREEN LAKE DR N BETWEEN 4TH AVE NE AND LATONA AVE NE, SW SIDE         | SDW-38528   | High     | 333947  | 777-502  | S corner of E Green Lake Dr N/Latona Ave    | Diagonal ramp provided  | Low      | 1                            | No           |
| EAST GREEN LAKE DR N BETWEEN LATONA AVE NE AND SUNNYSIDE AVE N, NE SIDE    | SDW-38096   | Low      | 304368  | 777-502  | N corner of E Green Lake Dr N/Latona Ave    | Diagonal ramp provided  | Low      | 1                            | No           |
| EAST GREEN LAKE DR N BETWEEN LATONA AVE NE AND SUNNYSIDE AVE N, SW SIDE    | SDW-45107   | Low      | 333946  | 777-502  | W corner of E Green Lake Dr N/Latona Ave    | Diagonal ramp provided  | Low      | 1                            | No           |
| EAST GREEN LAKE DR N BETWEEN N 77TH ST AND N 78TH ST, NE SIDE              | SDW-15964   | High     | 306630  | 777-502  | E corner of E Green Lake Dr N/Stroud        | Ramp provided   | Low      | 1                            | No           |
| EAST GREEN LAKE DR N BETWEEN N 77TH ST AND N 78TH ST, NE SIDE              | SDW-15964   | Low      | 306630  | 777-502  | N corner of E Green Lake Dr N/77th St       | Diagonal ramp provided  | Low      | 1                            | No           |
| EAST GREEN LAKE DR N BETWEEN N 77TH ST AND N 78TH ST, SW SIDE              | SDW-38523   | High     | 333939  | 777-502  | S corner of E Green Lake Dr N/Stroud        | Unimproved sidewalk   | No       | 0                            | N/A          |
| EAST GREEN LAKE DR N BETWEEN N 77TH ST AND N 78TH ST, SW SIDE              | SDW-38523   | Low      | 333939  | 777-502  | W corner of E Green Lake Dr N/77th St       | Unimproved sidewalk   | No       | 0                            | N/A          |
| EAST GREEN LAKE DR N BETWEEN N 78TH ST AND STROUD AVE N, NE SIDE           | SDW-39663   | Low      | 306629  | 777-502  | N corner of E Green Lake Dr N/Stroud        | Ramp provided   | Low      | 1                            | No           |
| EAST GREEN LAKE DR N BETWEEN N 78TH ST AND STROUD AVE N, SW SIDE           | SDW-38522   | Low      | 333938  | 777-502  | W corner of E Green Lake Dr N/Stroud        | Unimproved sidewalk   | No       | 0                            | N/A          |
| EAST GREEN LAKE DR N BETWEEN NE 72ND ST AND NE MAPLE LEAF PL, NE SIDE      | SDW-38097   | High     | 304371  | 777-502  | E corner of E Green Lake Dr N/Maple Leaf Pl | Cross slope of ramp looks to be out of compliance                     | Low      | 1                            | No           |
| EAST GREEN LAKE DR N BETWEEN NE MAPLE LEAF PL AND 4TH AVE NE, NE SIDE      | SDW-10382   | Low      | 304370  | 777-502  | N corner of E Green Lake Dr N/Maple Leaf Pl | Cross slope of ramp looks to be out of compliance                     | Low      | 1                            | No           |
| EAST GREEN LAKE DR N BETWEEN NE RAVENNA EB BV AND NE 72ND ST, W SIDE       | SDW-10383   | High     | 304372  | 777-502  | SW corner of E Green Lake Dr N/NE 72nd St   | No crossing provided at T-intersection. (provide at least one)        | Mid      | 1                            | N/A          |
| EAST GREEN LAKE DR N BETWEEN ORIN CT N AND N 77TH ST, NE SIDE              | SDW-15965   | High     | 306631  | 777-502  | E corner of E Green Lake Dr N/77th St       | Diagonal ramp provided  | Low      | 1                            | No           |
| EAST GREEN LAKE DR N BETWEEN ORIN CT N AND N 77TH ST, SW SIDE              | SDW-45105   | High     | 333940  | 777-502  | S corner of E Green Lake Dr N/77th St       | Unimproved sidewalk   | No       | 0                            | N/A          |
| EAST GREEN LAKE DR N BETWEEN STROUD AVE N AND WALLINGFORD AVE N, NE SIDE   | SDW-15963   | High     | 306628  | 777-502  | NE corner of E Green Lake Dr N/Wallingford  | Ramp provided   | No       | 0                            | Yes          |
| EAST GREEN LAKE DR N BETWEEN STROUD AVE N AND WALLINGFORD AVE N, SW SIDE   | SDW-15962   | Low      | 306627  | 777-502  | W corner of E Green Lake Dr N/Stroud        | Companion ramp not installed.   | Low      | 1                            | N/A          |
| EAST GREEN LAKE DR N BETWEEN STROUD AVE N AND WALLINGFORD AVE N, SW SIDE   | SDW-15962   | High     | 306627  | 777-502  | SE corner of E Green Lake Dr N/Wallingford  | Ramp provided   | No       | 0                            | Yes          |
| EAST GREEN LAKE DR N BETWEEN WALLINGFORD AVE N AND GREEN LAKE DR N, N SIDE | SDW-39662   | Low      | 306626  | 777-502  | NW corner of E Green Lake Dr N/Wallingford  | Ramp provided   | No       | 0                            | Yes          |
| EAST GREEN LAKE DR N BETWEEN WALLINGFORD AVE N AND GREEN LAKE DR N, S SIDE | SDW-45104   | Low      | 333937  | 777-502  | SW corner of E Green Lake Dr N/Wallingford  | Ramp provided   | No       | 0                            | Yes          |
| EAST GREEN LAKE WAY N BETWEEN 4TH AVE NE AND NE RAVENNA SR BV, NW SIDE     | SDW-38994   | Low      | 333953  | 774-456  | NW corner of E Green Lake Way N/4th Ave NE  | No ramp crossing East Green Lake.                                     | Low      | 1                            | N/A          |
| EAST GREEN LAKE WAY N BETWEEN 4TH AVE NE AND NE RAVENNA SR BV, SE SIDE     | SDW-38993   | Low      | 333952  | 774-456  | NE corner of E Green Lake Way N/4th Ave NE  | Diagonal ramp provided.   | Low      | 0                            | Yes          |
| EASTERN AVE N BETWEEN N 39TH ST AND N 40TH ST, E SIDE                      | SDW-3632    | High     | 293395  | 774-116  | SE corner of N 40th St/Eastern Ave N        | No N facing ramp found  | High     | 1                            | N/A          |
| EASTERN AVE N BETWEEN N 39TH ST AND N 40TH ST, W SIDE                      | SDW-3631    | High     | 293394  | 774-116  | SW corner of N 40th St/Eastern Ave N        | No N facing ramp found  | High     | 1                            | N/A          |
| EASTERN AVE N BETWEEN N 40TH ST AND N 41ST ST, E SIDE                      | SDW-3630    | Low      | 293393  | 774-116  | NE corner of N 40th St/Eastern Ave N        | No S facing ramp found  | High     | 1                            | N/A          |
| EASTERN AVE N BETWEEN N 40TH ST AND N 41ST ST, W SIDE                      | SDW-3629    | Low      | 293392  | 774-116  | NW corner of N 40th St/Eastern Ave N        | No S facing ramp found  | High     | 1                            | N/A          |
| EASTERN AVE N BETWEEN N 44TH ST AND N 45TH ST, E SIDE                      | SDW-3624    | High     | 293385  | 774-340  | SE corner N 45th St/Eastern Ave N           | Diagonal ramp provided.   | Low      | 1                            | Yes          |
| EASTERN AVE N BETWEEN N 44TH ST AND N 45TH ST, E SIDE                      | SDW-3624    | Low      | 293385  | 774-340  | NE corner N 45th St/Eastern Ave N           | Diagonal ramp provided.   | Low      | 1                            | Yes          |
| EASTERN AVE N BETWEEN N 44TH ST AND N 45TH ST, W SIDE                      | SDW-3623    | High     | 293384  | 774-340  | SW corner N 45th St/Eastern Ave N           | Diagonal ramp provided.   | Low      | 1                            | Yes          |
| EASTERN AVE N BETWEEN N 44TH ST AND N 45TH ST, W SIDE                      | SDW-3623    | High     | 293384  | 774-340  | SW corner N 45th St/1st Ave E               | Diagonal ramp provided.   | Low      | 1                            | Yes          |
| EASTERN AVE N BETWEEN N 45TH ST AND N 46TH ST, E SIDE                      | SDW-36228   | Low      | 293383  | 774-340  | NE corner N 45th St/1st Ave E               | Diagonal ramp provided.   | Low      | 1                            | Yes          |
| EASTERN AVE N BETWEEN N 45TH ST AND N 46TH ST, W SIDE                      | SDW-3622    | Low      | 293382  | 774-340  | NW corner N 45th St/Eastern Ave N           | Diagonal ramp provided.   | Low      | 1                            | Yes          |
| EASTERN AVE N BETWEEN N 46TH ST AND N 50TH ST, E SIDE                      | SDW-36215   | High     | 293381  | 774-165  | SE corner of N 50th St/Eastern Ave N        | No N facing ramp found, may not be a good place to provide a crossing | Low      | 1                            | N/A          |
| EASTERN AVE N BETWEEN N 46TH ST AND N 50TH ST, W SIDE                      | SDW-36227   | High     | 293380  | 774-165  | SW corner of N 50th St/Eastern Ave N        | No N facing ramp found, may not be a good place to provide a crossing | Low      | 1                            | N/A          |
| EASTLAKE AVE E BETWEEN ALOHA ST AND WARD ST, W SIDE                        | SDW-11112   | Low      | 301489  | 774-116  | NW corner of Eastlake Ave E/Aloha St        | S facing ramp found, no violation                                     | No       | 0                            | Yes          |



**SDOT ADA Transition Plan Appendix 5.1a: 2013 Curb Ramp Audit Prioritized Results**

| SEGMENT DESCRIPTION   | SIDEWALK ID | LOCATION | COMPKEY | PLAN NO. | DESCRIPTION                               | FINDINGS  | PRIORITY | Number of Ramps to Construct | DW Provided? |
|---|-------------|----------|---------|----------|---|---|----------|------------------------------|--------------|
| EASTLAKE AVE E BETWEEN E BLAINE ST AND E HOWE ST, W SIDE          | SDW-11738   | High     | 301515  | 777-457  | SW corner of Eastlake Ave E/Yale Pl E     | Diagonal ramp provided.   | Low      | 1                            | No           |
| EASTLAKE AVE E BETWEEN E EDGAR ST AND E HAMLIN ST, W SIDE         | SDW-37728   | Low      | 301501  | 777-457  | NW corner of E Edgar St/Eastlake Ave E    | Diagonal ramp provided.   | Low      | 1                            | No           |
| EASTLAKE AVE E BETWEEN E GARFIELD ST AND E BLAINE ST, E SIDE      | SDW-37385   | Low      | 301484  | 777-457  | NE corner of Eastlake Ave E/E Garfield St | Diagonal ramp provided.   | Low      | 1                            | Yes          |
| EASTLAKE AVE E BETWEEN E HAMLIN ST AND E SHELBY ST, NW SIDE       | SDW-11120   | High     | 301500  | 774-272  | Eastlake Ave E/E Shelby St                | Diagonal ramp provided.   | Low      | 0                            | Yes          |
| EASTLAKE AVE E BETWEEN E HAMLIN ST AND E SHELBY ST, SE SIDE       | SDW-11119   | High     | 301499  | 774-272  | Eastlake Ave E/E Shelby St                | No ramp crossing Eastlake.  | Mid      | 1                            | N/A          |
| EASTLAKE AVE E BETWEEN E NELSON PL AND FAIRVIEW AVE N, NW SIDE    | SDW-11111   | Low      | 301488  | 883-98   | NW corner of Eastlake Ave E/E Nelson Pl   | E facing ramp needed<br>No E facing ramp found, already one crossing provided           | Low      | 0                            | N/A          |
| EASTLAKE AVE E BETWEEN E NELSON PL AND FAIRVIEW AVE N, NW SIDE    | SDW-11111   | Low      | 301488  | 774-116  | NW corner of Eastlake Ave E/E Nelson Pl   | at T-intersection   | Low      | 1                            | N/A          |
| EASTLAKE AVE E BETWEEN E NELSON PL AND FAIRVIEW AVE N, NW SIDE    | SDW-11111   | High     | 301488  | 774-116  | SW corner of Eastlake Ave E/E Galer St    | not triggered by the scope of work  | No       | 0                            | N/A          |
| EASTLAKE AVE E BETWEEN E NELSON PL AND FAIRVIEW AVE N, SE SIDE    | SDW-37386   | Low      | 301487  | 883-98   | NE corner of Eastlake Ave/E Nelson Pl     | Diagonal ramp is present  | Low      | 1                            | No           |
| EASTLAKE AVE E BETWEEN E NELSON PL AND FAIRVIEW AVE N, SE SIDE    | SDW-37386   | Low      | 301487  | 774-116  | SE corner of Eastlake Ave E/E Galer St    | not triggered by the scope of work  | No       | 0                            | N/A          |
| EASTLAKE AVE E BETWEEN E NELSON PL AND FAIRVIEW AVE N, SE SIDE    | SDW-37386   | Low      | 301487  | 774-116  | NE corner of Eastlake Ave E/E Nelson Pl   | not triggered by the scope of work  | No       | 0                            | N/A          |
| EASTLAKE AVE E BETWEEN E ROANOKE ST AND E EDGAR ST, W SIDE        | SDW-11122   | High     | 301503  | 777-457  | SW corner of E Edgar St/Eastlake Ave E    | Ramp provided   | Low      | 1                            | No           |
| EASTLAKE AVE E BETWEEN E SHELBY ST AND E ALLISON ST, NW SIDE      | SDW-37727   | High     | 301498  | 777-767  | SW corner of Eastlake Ave E/E Allison St  | Ramp provided   | Low      | 1                            | No           |
| EASTLAKE AVE E BETWEEN E SHELBY ST AND E ALLISON ST, SE SIDE      | SDW-11118   | High     | 301497  | 777-767  | SE corner of Eastlake Ave E/E Allison St  | Diagonal ramp provided.   | Low      | 1                            | Yes          |
| EASTLAKE AVE E BETWEEN E SHELBY ST AND E ALLISON ST, SE SIDE      | SDW-11118   | Low      | 301497  | 774-272  | Eastlake Ave E/E Shelby St                | No ramp crossing Eastlake.  | Mid      | 1                            | N/A          |
| EASTLAKE AVE E BETWEEN LAKEVIEW BLVD E AND ALOHA ST, E SIDE       | SDW-3613    | High     | 293370  | 889-37   | SE corner of Eastlake Ave E/Aloha St      | No E/W crosswalk present  | Low      | 1                            | N/A          |
| EASTLAKE AVE E BETWEEN LAKEVIEW BLVD E AND ALOHA ST, W SIDE       | SDW-37387   | High     | 301491  | 774-116  | SW corner of Eastlake Ave E/Aloha St      | N facing ramp found, no violation   | No       | 0                            | Yes          |
| EASTLAKE AVE E BETWEEN LAKEVIEW BLVD E AND ALOHA ST, W SIDE       | SDW-37387   | High     | 301491  | 889-37   | SW corner of Eastlake Ave E/Aloha St      | N facing ramp found, no violation   | No       | 0                            | Yes          |
| EASTLAKE AVE E BETWEEN PROSPECT ST AND E NELSON PL, NW SIDE       | SDW-45661   | High     | 647770  | 774-116  | SW corner of Eastlake Ave E/E Nelson Pl   | E facing ramp found, no violation   | No       | 0                            | Yes          |
| ELLIOTT AVE BETWEEN BAY ST AND W DENNY WAY, SW SIDE               | SDW-36358   | Low      | 293461  | 774-308  | NW corner of Elliot Ave/Bay St            | Ramp provided.  | Low      | 1                            | No           |
| ELLIOTT AVE BETWEEN BLANCHARD ST AND ELLIOTT AV ON RP, S SIDE     | SDW-3491    | High     | 292999  | 878-71   | SE corner of Alaskan Way/Elliott Ave      | Ramp provided.  | Low      | 1                            | No           |
| ELLIOTT AVE BETWEEN BROAD ST AND BAY ST, NE SIDE                  | SDW-3480    | High     | 292984  | 774-308  | SE corner of Elliot Ave/Bay St            | No ramp crossing Elliot.  | High     | 1                            | N/A          |
| ELLIOTT AVE BETWEEN ELLIOTT AV ON RP AND BELL ST, S SIDE          | SDW-3490    | Low      | 292997  | 878-71   | SW corner of Alaskan Way/Elliott Ave      | Ramp provided.  | Low      | 1                            | No           |
| ELLIOTT AVE W BETWEEN 4TH AVE W AND W HARRISON ST, NE SIDE        | SDW-3679    | High     | 293452  | 884-82   | SE corner of Elliott/Harrison             | Ramp provided.  | No       | 0                            | Yes          |
| ELLIOTT AVE W BETWEEN 4TH AVE W AND W HARRISON ST, SW SIDE        | SDW-3678    | High     | 293451  | 884-82   | SW corner of Elliott/Harrison             | Ramp provided.  | No       | 0                            | Yes          |
| ELLIOTT AVE W BETWEEN 6TH AVE W AND W MERCER ST, NE SIDE          | SDW-3675    | Low      | 293448  | 882-89   | NE corner of 6th/Elliott                  | Ramp provided.  | No       | 0                            | Yes          |
| ELLIOTT AVE W BETWEEN 6TH AVE W AND W MERCER ST, NE SIDE          | SDW-3675    | Low      | 293448  | 885-18   | NE corner of 6th/Elliott                  | Ramp provided.  | No       | 0                            | Yes          |
| ELLIOTT AVE W BETWEEN 6TH AVE W AND W MERCER ST, SW SIDE          | SDW-3674    | Low      | 293447  | 889-75   | NW corner of 6th/Elliott                  | No ramp provided crossing Elliott; not a preferred crossing location                    | Low      | 0                            | N/A          |
| ELLIOTT AVE W BETWEEN 6TH AVE W AND W MERCER ST, SW SIDE          | SDW-3674    | Low      | 293447  | 885-18   | NW corner of 6th/Elliott                  | No ramp provided crossing Elliott   | Low      | 0                            | N/A          |
| ELLIOTT AVE W BETWEEN 6TH AVE W AND W MERCER ST, SW SIDE          | SDW-3674    | Low      | 293447  | 882-89   | NW corner of 6th/Elliott                  | There may not be ramps but there appears to be no good/safe place to provide a crossing | Low      | 1                            | N/A          |
| ELLIOTT AVE W BETWEEN W HARRISON ST AND 6TH AVE W, NE SIDE        | SDW-3677    | High     | 293450  | 882-89   | SE corner of 6th/Elliott                  | Ramp provided.  | No       | 0                            | Yes          |
| ELLIOTT AVE W BETWEEN W HARRISON ST AND 6TH AVE W, NE SIDE        | SDW-3677    | High     | 293450  | 885-18   | SE corner of 6th/Elliott                  | Ramp provided.  | No       | 0                            | Yes          |
| ELLIOTT AVE W BETWEEN W HARRISON ST AND 6TH AVE W, NE SIDE        | SDW-3677    | Low      | 331724  | 884-82   | NE corner of Elliott/Harrison             | Ramp provided.  | No       | 0                            | Yes          |
| ELLIOTT AVE W BETWEEN W HARRISON ST AND 6TH AVE W, SW SIDE        | SDW-3676    | High     | 293449  | 889-75   | SW corner of 6th/Elliott                  | No ramp provided crossing Elliott; not a preferred crossing location                    | Low      | 0                            | N/A          |
| ELLIOTT AVE W BETWEEN W HARRISON ST AND 6TH AVE W, SW SIDE        | SDW-3676    | High     | 293449  | 885-18   | SW corner of 6th/Elliott                  | No ramp provided crossing Elliott   | Low      | 0                            | N/A          |
| ELLIOTT AVE W BETWEEN W HARRISON ST AND 6TH AVE W, SW SIDE        | SDW-3676    | High     | 293449  | 882-89   | SW corner of 6th/Elliott                  | There may not be ramps but there appears to be no good/safe place to provide a crossing | Low      | 1                            | N/A          |
| ELLIOTT AVE W BETWEEN W HARRISON ST AND 6TH AVE W, SW SIDE        | SDW-3676    | Low      | 293449  | 884-82   | NW corner of Elliott/Harrison             | Diagonal ramp provided.   | Low      | 1                            | Yes          |
| ELLIS AVE S BETWEEN S BAILEY ST AND S ANGELO ST, E SIDE           | SDW-33947   | Low      | 329345  | 774-109  | SE corner of Ellis Ave S/S Bailey St      | One crossing is provided at T-intersection  | Low      | 1                            | N/A          |
| ELLIS AVE S BETWEEN S BAILEY ST AND S ANGELO ST, W SIDE           | SDW-32601   | Low      | 329346  | 774-109  | SW corner of Ellis Ave S/S Bailey St      | Ramp provided   | No       | 0                            | Yes          |
| ERICKSON PL NE BETWEEN 35TH AVE NE AND NE 137TH ST, E SIDE        | SDW-3494    | Low      | 293003  | 774-91   | NE corner of Erickson Pl NE/35th Ave NE   | No ramp provided crossing 35th Ave NE   | High     | 1                            | N/A          |
| ERIE AVE BETWEEN E ALDER ST AND E TERRACE ST, NW SIDE             | SDW-15880   | Low      | 312095  | 880-8    | NW corner of Alder/Erie                   | No ramp provided crossing Alder   | High     | 1                            | N/A          |
| ERIE AVE BETWEEN E ALDER ST AND E TERRACE ST, SE SIDE             | SDW-15879   | Low      | 312094  | 880-8    | NE corner of Alder/Erie                   | No ramp provided crossing Alder   | High     | 1                            | N/A          |
| ERIE AVE BETWEEN E SUPERIOR ST AND E ALDER ST, E SIDE             | SDW-23057   | High     | 318050  | 880-8    | SE corner of Alder/Erie                   | No ramp provided crossing Alder   | High     | 1                            | N/A          |
| ERIE AVE BETWEEN E SUPERIOR ST AND E ALDER ST, W SIDE             | SDW-39531   | High     | 318049  | 880-8    | SW corner of Alder/Erie                   | No ramp provided crossing Alder   | High     | 1                            | N/A          |
| ERSKINE WAY SW BETWEEN CALIFORNIA AVE SW AND LEWIS PL SW, NW SIDE | SDW-30805   | High     | 328060  | 887-23   | NE corner of Lewis/Erskine                | No ramp provided crossing Erskine   | High     | 1                            | N/A          |
| EVANSTON AVE N BETWEEN N 143RD ST AND N 145TH ST, E SIDE          | SDW-38989   | High     | 333136  | 886-87   | SE corner of N 145th St/Evanston Ave N    | N facing ramp needed  | High     | 0                            | N/A          |
| EVANSTON AVE N BETWEEN N 143RD ST AND N 145TH ST, E SIDE          | SDW-38989   | High     | 333136  | 774-56   | SE corner of N 145th St/Evanston Ave N    | No ramp crossing N145th.  | High     | 1                            | N/A          |
| EVANSTON AVE N BETWEEN N 143RD ST AND N 145TH ST, E SIDE          | SDW-38989   | High     | 333136  | 774-56   | SE corner of N 145th St/Evanston Ave N    | No ramp crossing Evanston.  | High     | 1                            | N/A          |
| EVANSTON AVE N BETWEEN N 143RD ST AND N 145TH ST, W SIDE          | SDW-38871   | High     | 333135  | 886-87   | SW corner of N 145th St/ Evanston Ave N   | N facing ramp needed  | High     | 0                            | N/A          |
| EVANSTON AVE N BETWEEN N 143RD ST AND N 145TH ST, W SIDE          | SDW-38871   | High     | 333135  | 774-56   | SW corner of N 145th St/Evanston Ave N    | No ramp crossing N145th.  | High     | 1                            | N/A          |
| EVANSTON AVE N BETWEEN N 143RD ST AND N 145TH ST, W SIDE          | SDW-38871   | High     | 333135  | 774-56   | SW corner of N 145th St/Evanston Ave N    | No ramp crossing Evanston.  | High     | 1                            | N/A          |
| EVANSTON AVE N BETWEEN N 49TH ST AND N 50TH ST, E SIDE            | SDW-3511    | High     | 293022  | 774-165  | SE corner of N 50th St/Evanston Ave N     | N facing ramp found   | Low      | 1                            | No           |
| EVANSTON AVE N BETWEEN N 49TH ST AND N 50TH ST, W SIDE            | SDW-3510    | High     | 293021  | 774-165  | SW corner of N 50th St/Evanston Ave N     | N facing ramp found   | Low      | 1                            | No           |
| EVANSTON AVE N BETWEEN N 85TH ST AND N 86TH ST, E SIDE            | SDW-15009   | Low      | 305679  | 774-173  | NW corner of NE 85th St/Evanston Ave N    | Diagonal ramp provided, may require two   | Low      | 0                            | Yes          |
| EVANSTON AVE N BETWEEN N 85TH ST AND N 86TH ST, W SIDE            | SDW-34878   | Low      | 334027  | 774-173  | NE corner of N 85th St/Evanston Ave N     | S facing ramp found, no violation   | No       | 0                            | Yes          |
| EVANSTON AVE N BETWEEN N 86TH ST AND N 87TH ST, W SIDE            | SDW-44737   | High     | 334026  | 777-528  | SW corner of N 87th St/Evanston Ave N     | Companion ramp not installed.   | High     | 1                            | N/A          |

**SDOT ADA Transition Plan Appendix 5.1a: 2013 Curb Ramp Audit Prioritized Results**

| SEGMENT DESCRIPTION  | SIDEWALK ID | LOCATION | COMPKEY | PLAN NO. | DESCRIPTION  | FINDINGS  | PRIORITY | Number of Ramps to Construct | DW Provided? |
|--|-------------|----------|---------|----------|--|---|----------|------------------------------|--------------|
| EVANSTON AVE N BETWEEN N 95TH ST AND N 97TH ST, E SIDE                   | SDW-34872   | High     | 334019  | 774-181  | SE corner of N 97th St/Evanston Ave N                  | Diagonal ramp found, may require two  | Low      | 1                            | No           |
| EVANSTON AVE N BETWEEN N 95TH ST AND N 97TH ST, W SIDE                   | SDW-34871   | High     | 334018  | 774-181  | SW corner of N 97th St/Evanston Ave N                  | No sidewalk present   | No       | 0                            | N/A          |
| EVANSTON AVE N BETWEEN N 97TH ST AND N 100TH ST, E SIDE                  | SDW-34870   | Low      | 334017  | 774-173  | NE corner of N 97th St/Evanston Ave N                  | No S facing ramp found, no sidewalk exists  | No       | 0                            | N/A          |
| EVANSTON AVE N BETWEEN N 97TH ST AND N 100TH ST, W SIDE                  | SDW-34869   | Low      | 334016  | 774-181  | NW corner of N 97th St/Evanston Ave N                  | Diagonal ramp found, may require two  | Low      | 0                            | N/A          |
| EVERETT AVE E BETWEEN BOYER AVE E AND DEAD END N, NW SIDE                | SDW-16364   | Low      | 311276  | 888-5    | N corner of Boyer Ave E/Everett Ave E                  | Diagonal ramp found, may require two  | Low      | 1                            | N/A          |
| EVERETT AVE E BETWEEN BOYER AVE E AND DEAD END N, SE SIDE                | SDW-39617   | Low      | 311275  | 888-5    | E corner of Boyer Ave E/Everett Ave E                  |   | High     | 1                            | N/A          |
| EVERETT AVE E BETWEEN DEAD END S AND BOYER AVE E, E SIDE                 | SDW-39736   | High     | 311278  | 888-5    | S corner of Boyer Ave E/Everett Ave E                  | E facing ramp found, no violation   | High     | 1                            | N/A          |
| EVERETT AVE E BETWEEN DEAD END S AND BOYER AVE E, W SIDE                 | SDW-16365   | High     | 311277  | 888-5    | W corner of Boyer Ave E/Everett Ave E                  | S facing ramp found, no violation   | Low      | 1                            | No           |
| FAIRVIEW AVE BETWEEN BOREN AVE AND DENNY WAY, E SIDE                     | SDW-28404   | High     | 324516  | 774-358  | SE corner of Denny Way/Fairview Ave N                  | Ramp provided.  | Low      | 1                            | No           |
| FAIRVIEW AVE BETWEEN BOREN AVE AND DENNY WAY, W SIDE                     | SDW-42003   | High     | 324515  | 774-358  | SW corner of Denny Way/Fairview Ave N                  | Ramp provided.  | Low      | 1                            | No           |
| FAIRVIEW AVE E BETWEEN E LYNN ST AND E ROANOKE ST, E SIDE                | SDW-33170   | High     | 329266  | 882-16   | SE corner of E Roanoke St/Fairview Ave E               | No ramps needed.  | No       | 0                            | N/A          |
| FAIRVIEW AVE N BETWEEN ALOHA ST AND WARD ST, SE SIDE                     | SDW-11752   | Low      | 301529  | 774-192  | SE corner of Aloha St/Fairview Ave N                   | W facing ramp provided, no violation  | No       | 0                            | Yes          |
| FAIRVIEW AVE N BETWEEN DENNY WAY AND JOHN ST, W SIDE                     | SDW-3259    | High     | 293058  | 774-46   | SW corner of John St/Fairview Ave N                    | Diagonal ramp provided.   | Low      | 0                            | Yes          |
| FAIRVIEW AVE N BETWEEN DENNY WAY AND JOHN ST, W SIDE                     | SDW-3259    | High     | 293058  | 774-358  | SW corner of John St/Fairview Ave N                    | Ramp provided.  | Low      | 1                            | No           |
| FAIRVIEW AVE N BETWEEN DENNY WAY AND JOHN ST, W SIDE                     | SDW-3259    | Low      | 293058  | 774-358  | NW corner of Denny Way/Fairview Ave N                  | Ramp provided.  | Low      | 1                            | No           |
| FAIRVIEW AVE N BETWEEN FAIRVIEW AVE E AND EASTLAKE AVE E, SE SIDE        | SDW-33176   | High     | 329275  | 774-116  | SW corner of Eastlake Ave E/E Galer St                 | E facing ramp found   | Low      | 0                            | No           |
| FAIRVIEW AVE N BETWEEN FAIRVIEW PL N AND ALOHA ST, SE SIDE               | SDW-11739   | High     | 301516  | 774-192  | SW corner of Aloha St/Fairview Ave N                   | E facing ramp provided, no violation  | No       | 0                            | Yes          |
| FAIRVIEW AVE N BETWEEN HARRISON ST AND REPUBLICAN ST, W SIDE             | SDW-35729   | Low      | 293052  | 774-46   | NW corner of Harrison St/Fairview Ave N                | Diagonal ramp provided.   | Low      | 0                            | N/A          |
| FAIRVIEW AVE N BETWEEN JOHN ST AND THOMAS ST, E SIDE                     | SDW-3258    | High     | 293057  | 774-46   | SE corner of Thomas St/Fairview Ave N                  | Diagonal ramp provided.   | Low      | 1                            | No           |
| FAIRVIEW AVE N BETWEEN JOHN ST AND THOMAS ST, W SIDE                     | SDW-35730   | High     | 293056  | 774-46   | SW corner of Thomas St/Fairview Ave N                  | No ramp crossing Fairview.  | High     | 1                            | N/A          |
| FAIRVIEW AVE N BETWEEN JOHN ST AND THOMAS ST, W SIDE                     | SDW-35730   | Low      | 293056  | 774-358  | NW corner of John St/Fairview Ave N                    | Ramp provided.  | Low      | 0                            | No           |
| FAIRVIEW AVE N BETWEEN JOHN ST AND THOMAS ST, W SIDE                     | SDW-35730   | Low      | 293056  | 774-46   | NW corner of John St/Fairview Ave N                    | Diagonal ramp provided.   | Low      | 1                            | No           |
| FAIRVIEW AVE N BETWEEN ROY ST AND VALLEY ST, E SIDE                      | SDW-11742   | High     | 301519  | 774-350  | SE corner of Fairview Ave N/Valley St, South side      | No ramp crossing Valley.  | Low      | 1                            | N/A          |
| FAIRVIEW AVE N BETWEEN ROY ST AND VALLEY ST, W SIDE                      | SDW-3250    | High     | 293045  | 774-350  | SW corner of Fairview Ave N/Valley St, South side      | No ramp crossing Valley.  | Low      | 1                            | N/A          |
| FAIRVIEW AVE N BETWEEN THOMAS ST AND HARRISON ST, E SIDE                 | SDW-3257    | Low      | 293055  | 774-46   | NE corner of Thomas St/Fairview Ave N                  | No ramp crossing Thomas.  | High     | 1                            | N/A          |
| FAIRVIEW AVE N BETWEEN THOMAS ST AND HARRISON ST, E SIDE                 | SDW-3257    | High     | 293055  | 774-46   | SE corner of Harrison St/Fairview Ave N                | Diagonal ramp provided.   | Low      | 0                            | N/A          |
| FAIRVIEW AVE N BETWEEN THOMAS ST AND HARRISON ST, W SIDE                 | SDW-3256    | High     | 293054  | 774-46   | SW corner of Harrison St/Fairview Ave N                | Diagonal ramp provided.   | Low      | 0                            | N/A          |
| FAIRVIEW AVE N BETWEEN THOMAS ST AND HARRISON ST, W SIDE                 | SDW-3256    | Low      | 293054  | 774-46   | NW corner of Thomas St/Fairview Ave N                  | Ramp provided.  | Low      | 1                            | No           |
| FAIRVIEW AVE N BETWEEN WARD ST AND YALE AVE N, NW SIDE                   | SDW-11751   | Low      | 301528  | 774-350  | NE corner of Fairview Ave N/Ward St                    | No ramp crossing Fairview   | Low      | 1                            | N/A          |
| FAUNTLEROY WAY SW BETWEEN 37TH AVE SW AND SW OREGON ST, NW SIDE          | SDW-31254   | High     | 326196  | 774-49   | NW corner of Fauntleroy/Oregon                         | Companion ramp not installed  | High     | 1                            | N/A          |
| FAUNTLEROY WAY SW BETWEEN 37TH AVE SW AND SW OREGON ST, SE SIDE          | SDW-32790   | High     | 327115  | 774-49   | NE corner of Fauntleroy/Oregon                         | Not the preferred crossing for this T-intersection  | Low      | 1                            | N/A          |
| FAUNTLEROY WAY SW BETWEEN 38TH AVE SW AND 39TH AVE SW, NW SIDE           | SDW-31253   | High     | 326194  | 774-125  | NE corner of 39th/Fauntleroy                           | Ramp provided.  | No       | 0                            | Yes          |
| FAUNTLEROY WAY SW BETWEEN 39TH S AVE SW AND SW JUNEAU ST, NW SIDE        | SDW-31381   | Low      | 326207  | 774-617  | SW corner of Fauntleroy Way SW/39th Ave SW             | No crossing provided at T-intersection. (provide at least one)                            | Mid      | 1                            | N/A          |
| FAUNTLEROY WAY SW BETWEEN 44TH AVE SW AND FAUNTLEROY WR N WAY SW, N SIDE | SDW-27729   | Low      | 324071  | 774-617  | NW corner of Fauntleroy Way SW/44th Ave SW             | No crossing provided at T-intersection. (provide at least one)                            | Mid      | 1                            | N/A          |
| FAUNTLEROY WAY SW BETWEEN 44TH AVE SW AND FAUNTLEROY WR N WAY SW, S SIDE | SDW-27728   | Low      | 324070  | 774-617  | SW corner of Fauntleroy Way SW/44th Ave SW             | Diagonal ramp provided.<br>No crossing provided at T-intersection. (provide at least one) | Low      | 0                            | Yes          |
| FAUNTLEROY WAY SW BETWEEN CALIFORNIA AVE SW AND 44TH AVE SW, N SIDE      | SDW-27731   | High     | 324073  | 774-617  | NE corner of Fauntleroy Way SW/44th Ave SW             | Diagonal ramp provided.   | Low      | 0                            | Yes          |
| FAUNTLEROY WAY SW BETWEEN CALIFORNIA AVE SW AND 44TH AVE SW, S SIDE      | SDW-27730   | High     | 324072  | 774-617  | SE corner of Fauntleroy Way SW/44th Ave SW             | Diagonal ramp provided.   | Low      | 0                            | Yes          |
| FAUNTLEROY WAY SW BETWEEN FAUNTLEROY PL SW AND SW CLOVERDALE ST, E SIDE  | SDW-29292   | High     | 324991  | 774-54   | NW corner of Fauntleroy Way/Fauntleroy Pl              | No ramp crossing Fauntleroy Pl.   | High     | 1                            | N/A          |
| FAUNTLEROY WAY SW BETWEEN FAUNTLEROY PL SW AND SW CLOVERDALE ST, E SIDE  | SDW-29292   | Low      | 324991  | 774-54   | NE corner of Fauntleroy Way/SW Cloverdale              | Diagonal ramp provided.   | Low      | 1                            | No           |
| FAUNTLEROY WAY SW BETWEEN FAUNTLEROY PL SW AND SW CLOVERDALE ST, W SIDE  | SDW-29421   | High     | 325010  | 774-54   | NW corner of Fauntleroy Way/Fauntleroy Pl              | No ramp crossing Fauntleroy Way.  | Mid      | 1                            | N/A          |
| FAUNTLEROY WAY SW BETWEEN SW ALASKA ST AND SW EDMUNDS ST, E SIDE         | SDW-32788   | High     | 327112  | 774-617  | NE corner of Fauntleroy Way SW/SW Edmunds St           | Not triggered by scope of work  | No       | 0                            | N/A          |
| FAUNTLEROY WAY SW BETWEEN SW ALASKA ST AND SW EDMUNDS ST, E SIDE         | SDW-32788   | Low      | 327112  | 774-617  | SE corner of Fauntleroy Way SW/SW Alaska St            | Ramp provided   | No       | 0                            | Yes          |
| FAUNTLEROY WAY SW BETWEEN SW ALASKA ST AND SW EDMUNDS ST, W SIDE         | SDW-31252   | Low      | 326193  | 774-617  | SW corner of Fauntleroy Way SW/SW Alaska St            | Ramp provided   | No       | 0                            | Yes          |
| FAUNTLEROY WAY SW BETWEEN SW ANDOVER ST AND WEST SEATTLE BR EB, NW SIDE  | SDW-29053   | High     | 324583  | 774-199  | NE corner of 35th Ave SW/Fauntleroy Way SW, North side | not triggered by the scope of work  | No       | 0                            | N/A          |
| FAUNTLEROY WAY SW BETWEEN SW ANDOVER ST AND WEST SEATTLE BR EB, SE SIDE  | SDW-29054   | High     | 324584  | 774-199  | SE corner of 35th Ave SW/Fauntleroy Way SW, North side | not triggered by the scope of work  | No       | 0                            | N/A          |
| FAUNTLEROY WAY SW BETWEEN SW BARTON ST AND SW WILDWOOD PL, E SIDE        | SDW-43161   | High     | 325017  | 777-528  | NE corner of Fauntleroy Way SW/SW Wildwood Pl          | No ramp provided crossing Wildwood  | High     | 1                            | N/A          |
| FAUNTLEROY WAY SW BETWEEN SW BRACE POINT DR AND DEAD END, E SIDE         | SDW-31523   | Low      | 325923  | 776-150  | SE corner of SW Brace Point DR/Fauntleroy Way SW       | Diagonal ramp provided  | Low      | 0                            | Yes          |
| FAUNTLEROY WAY SW BETWEEN SW BRACE POINT DR AND DEAD END, W SIDE         | SDW-31524   | Low      | 325924  | 776-150  | SW corner of SW Brace Point DR/Fauntleroy Way SW       | Driveway is being used in place of ramp   | Low      | 1                            | N/A          |
| FAUNTLEROY WAY SW BETWEEN SW BRANDON ST AND SW FINDLAY ST, E SIDE        | SDW-42676   | High     | 327127  | 774-617  | NE corner of Fauntleroy Way SW/SW Findlay St           | Diagonal ramp provided.   | Low      | 1                            | Yes          |
| FAUNTLEROY WAY SW BETWEEN SW CLOVERDALE ST AND SW TRENTON ST, W SIDE     | SDW-29291   | High     | 324990  | 774-54   | NW corner of Fauntleroy Way/SW Cloverdale              | Ramp provided.  | Low      | 1                            | No           |
| FAUNTLEROY WAY SW BETWEEN SW EDMUNDS ST AND SW HUDSON ST, E SIDE         | SDW-32787   | High     | 327111  | 774-617  | NE corner of Fauntleroy Way SW/SW Hudson St            | Not triggered by scope of work  | No       | 0                            | N/A          |
| FAUNTLEROY WAY SW BETWEEN SW EDMUNDS ST AND SW HUDSON ST, E SIDE         | SDW-32787   | Low      | 327111  | 774-617  | SE corner of Fauntleroy Way SW/SW Edmunds St           | Not triggered by scope of work  | No       | 0                            | N/A          |
| FAUNTLEROY WAY SW BETWEEN SW EDMUNDS ST AND SW HUDSON ST, W SIDE         | SDW-31251   | High     | 326192  | 774-617  | NW corner of Fauntleroy Way SW/SW Hudson St            | Not triggered by scope of work  | No       | 0                            | N/A          |
| FAUNTLEROY WAY SW BETWEEN SW FINDLAY ST AND 39TH S AVE SW, E SIDE        | SDW-32918   | Low      | 327126  | 774-617  | SE corner of Fauntleroy Way SW/SW Findlay St           | Diagonal ramp provided.   | Low      | 1                            | Yes          |
| FAUNTLEROY WAY SW BETWEEN SW FINDLAY ST AND 39TH S AVE SW, W SIDE        | SDW-44768   | Low      | 326208  | 774-617  | SW corner of Fauntleroy Way SW/SW Findlay St           | Diagonal ramp provided.   | Low      | 1                            | Yes          |
| FAUNTLEROY WAY SW BETWEEN SW FINDLAY ST AND 39TH S AVE SW, W SIDE        | SDW-44768   | High     | 326208  | 774-617  | NW corner of Fauntleroy Way SW/39th Ave SW             | No crossing provided at T-intersection. (provide at least one)                            | Mid      | 1                            | N/A          |

**SDOT ADA Transition Plan Appendix 5.1a: 2013 Curb Ramp Audit Prioritized Results**

| SEGMENT DESCRIPTION   | SIDEWALK ID | LOCATION | COMPKEY | PLAN NO. | DESCRIPTION  | FINDINGS  | PRIORITY | Number of Ramps to Construct | DW Provided? |
|---|-------------|----------|---------|----------|--|---|----------|------------------------------|--------------|
| FAUNTLEROY WAY SW BETWEEN SW HUDSON ST AND SW DAWSON ST, E SIDE           | SDW-42671   | Low      | 327110  | 774-617  | SE corner of Fauntleroy Way SW/SW Hudson St        | Not triggered by scope of work  | No       | 0                            | N/A          |
| FAUNTLEROY WAY SW BETWEEN SW HUDSON ST AND SW DAWSON ST, W SIDE           | SDW-44617   | Low      | 326191  | 774-617  | SW corner of Fauntleroy Way SW/SW Hudson St        | Not triggered by scope of work  | No       | 0                            | N/A          |
| FAUNTLEROY WAY SW BETWEEN SW KENYON PL AND SW MONROE ST, W SIDE           | SDW-29296   | Low      | 324997  | 774-54   | NW corner of Fauntleroy Way/SW Rose                | No ramp crossing Fauntleroy Way.  | Mid      | 1                            | N/A          |
| FAUNTLEROY WAY SW BETWEEN SW MONROE ST AND SW ROSE ST, W SIDE             | SDW-29295   | High     | 324995  | 774-54   | NW corner of Fauntleroy Way/SW Rose                | No ramp crossing Fauntleroy Way.  | Mid      | 1                            | N/A          |
| FAUNTLEROY WAY SW BETWEEN SW MONROE ST AND SW ROSE ST, W SIDE             | SDW-29295   | High     | 324995  | 774-54   | SW corner of Fauntleroy Way/SW Rose                | No ramp crossing Fauntleroy Way.  | Mid      | 1                            | N/A          |
| FAUNTLEROY WAY SW BETWEEN SW OREGON ST AND 38TH AVE SW, SE SIDE           | SDW-42672   | Low      | 327114  | 774-49   | SE corner of Fauntleroy/Oregon                     | Companion ramp not installed  | High     | 1                            | N/A          |
| FAUNTLEROY WAY SW BETWEEN SW ROSE ST AND SW THISTLE ST, W SIDE            | SDW-29293   | Low      | 324993  | 774-54   | NW corner of Fauntleroy Way/SW Thistle             | No ramp crossing Fauntleroy Way.  | Mid      | 1                            | N/A          |
| FAUNTLEROY WAY SW BETWEEN SW THISTLE ST AND FAUNTLEROY PL SW, W SIDE      | SDW-3373    | Low      | 293069  | 774-54   | SW corner of Fauntleroy Way/SW Thistle             | No ramp crossing Fauntleroy Way.  | Mid      | 1                            | N/A          |
| FAUNTLEROY WAY SW BETWEEN WEST SEATTLE BR EB AND SW GENESEE W ST, SE SIDE | SDW-32792   | High     | 327118  | 774-199  | SW corner of 35th Ave SW/Fauntleroy Way SW         | Diagonal ramp found, may require two  | Low      | 0                            | No           |
| FAUNTLEROY WAY SW BETWEEN WEST SEATTLE BR EB AND SW GENESEE W ST, SE SIDE | SDW-32792   | High     | 327118  | 774-199  | NW corner of 35th Ave SW/Fauntleroy Way SW         | Diagonal ramp found, may require two  | Low      | 0                            | No           |
| FAUNTLEROY WAY SW BETWEEN WEST SEATTLE BR EB AND SW GENESEE W ST, SE SIDE | SDW-32792   | High     | 327118  | 774-49   | E side of Fauntleroy/Genesee                       | There may not be ramps but there appears to be no good/safe place to provide a crossing | Low      | 1                            | N/A          |
| FISCHER PL NE BETWEEN LAKE CITY WAY NE AND NE 105TH ST, NW SIDE           | SDW-3374    | Low      | 293070  | 880-14   | NE corner of Lake City Way NE/N 102nd St           | Unimproved sidewalk   | High     | 1                            | N/A          |
| FISCHER PL NE BETWEEN LAKE CITY WAY NE AND NE 105TH ST, SE SIDE           | SDW-3391    | Low      | 293090  | 880-14   | SE corner of Lake City Way NE/N 102nd St           | Unimproved sidewalk   | High     | 1                            | N/A          |
| FLORA AVE S BETWEEN S BAILEY ST AND S EDDY ST, E SIDE                     | SDW-32734   | Low      | 329362  | 774-109  | SE corner of Flora Ave S/S Bailey St               | No crossing provided at T-intersection. (provide at least one)                          | Mid      | 1                            | N/A          |
| FLORA AVE S BETWEEN S BAILEY ST AND S EDDY ST, W SIDE                     | SDW-44862   | Low      | 329363  | 774-109  | SW corner of Flora Ave S/S Bailey St               | No crossing provided at T-intersection. (provide at least one)                          | Mid      | 1                            | N/A          |
| FOX AVE S BETWEEN S WILLOW ST AND S MYRTLE ST, NE SIDE                    | SDW-32723   | high     | 329351  | 777-486  | NE corner of Fox Ave S/S Myrtle St                 | Unimproved sidewalk   | No       | 0                            | N/A          |
| FOX AVE S BETWEEN S WILLOW ST AND S MYRTLE ST, SW SIDE                    | SDW-32722   | High     | 329350  | 777-486  | NW corner of Fox Ave S/S Myrtle St                 | Unimproved sidewalk   | No       | 0                            | N/A          |
| FREMONT AVE N BETWEEN DEAD END 2 AND N 145TH ST, E SIDE                   | SDW-35332   | High     | 333147  | 886-87   | SE corner of N 145th St/Fremont Ave N              | N facing ramp needed  | High     | 0                            | N/A          |
| FREMONT AVE N BETWEEN DEAD END 2 AND N 145TH ST, E SIDE                   | SDW-35332   | High     | 333147  | 774-56   | SE corner of N 145th St/Fremont Ave N              | No ramp crossing Fremont.   | High     | 1                            | N/A          |
| FREMONT AVE N BETWEEN DEAD END 2 AND N 145TH ST, W SIDE                   | SDW-35333   | High     | 333148  | 774-56   | SW corner of N 145th St/Fremont Ave N              | No ramp crossing N145th.  | High     | 1                            | N/A          |
| FREMONT AVE N BETWEEN DEAD END 2 AND N 145TH ST, W SIDE                   | SDW-35333   | High     | 333148  | 886-87   | SW corner of N 145th St/ Fremont Ave N             | N facing ramp needed  | High     | 0                            | N/A          |
| FREMONT AVE N BETWEEN DEAD END 2 AND N 145TH ST, W SIDE                   | SDW-35333   | High     | 333148  | 774-56   | SW corner of N 145th St/Fremont Ave N              | No ramp crossing Fremont.   | High     | 1                            | N/A          |
| FREMONT AVE N BETWEEN N 43RD N ST AND N 44TH ST, E SIDE                   | SDW-35100   | Low      | 293093  | 884-99   | NE corner of N 43rd St/Fremont Ave N, North side   | Waterline not built.  | No       | 0                            | N/A          |
| FREMONT AVE N BETWEEN N 43RD N ST AND N 43RD N ST, E SIDE                 | SDW-3395    | High     | 293095  | 884-99   | SE corner of N 43rd St/Fremont Ave N, North side   | Waterline not built.  | No       | 0                            | N/A          |
| FREMONT AVE N BETWEEN N 46TH ST AND N 47TH ST, E SIDE                     | SDW-3035    | Low      | 292646  | 774-263  | NE corner of Fremont Ave N/N 46th St               | Diagonal ramp provided.   | Low      | 0                            | Yes          |
| FREMONT AVE N BETWEEN N 46TH ST AND N 47TH ST, W SIDE                     | SDW-3034    | Low      | 292645  | 774-263  | NW corner of Fremont Ave N/N 46th St               | No ramp crossing 46th.  | High     | 1                            | N/A          |
| FREMONT AVE N BETWEEN N 49TH ST AND N 50TH ST, E SIDE                     | SDW-3775    | High     | 293139  | 774-263  | SE corner of Fremont Ave N/N 50th St               | Diagonal ramp provided.   | Low      | 0                            | Yes          |
| FREMONT AVE N BETWEEN N 49TH ST AND N 50TH ST, W SIDE                     | SDW-36860   | High     | 293138  | 774-263  | SW corner of Fremont Ave N/N 50th St               | Diagonal ramp provided.   | Low      | 0                            | Yes          |
| FREMONT AVE N BETWEEN N 96TH ST AND N 97TH ST, W SIDE                     | SDW-15375   | High     | 305932  | 774-181  | SW corner of N 97th St/Fremont Ave N               | N facing ramp found   | Low      | 1                            | No           |
| FREMONT AVE N BETWEEN N 97TH ST AND N 98TH ST, E SIDE                     | SDW-13128   | Low      | 304967  | 774-181  | NE corner of N 97th St/Fremont Ave N               | not triggered by the scope of work  | No       | 0                            | N/A          |
| FREMONT AVE N BETWEEN N 97TH ST AND N 98TH ST, W SIDE                     | SDW-41263   | Low      | 305931  | 774-181  | NW corner of N 97th St/Fremont Ave N               | S facing ramp found   | Low      | 1                            | No           |
| FUHRMAN AVE E BETWEEN BOYER AVE E AND E GWINN PL, NE SIDE                 | SDW-16868   | Low      | 311292  | 777-444  | NE corner of E Shelby St/Boyer Ave E               | Ramp provided   | Low      | 1                            | No           |
| FUHRMAN AVE E BETWEEN BOYER AVE E AND E GWINN PL, SW SIDE                 | SDW-16867   | Low      | 311291  | 777-444  | NW corner of E Shelby St/Boyer Ave E               | Diagonal ramp provided.   | Low      | 1                            | No           |
| GALER ST BETWEEN DEAD END 6 AND WESTLAKE S AVE N, N SIDE                  | SDW-10310   | High     | 300584  | 879-55   | NW corner of Westlake Ave N/Galer St               | No opposing sidewalk  | No       | 0                            | N/A          |
| GALER ST BETWEEN DEAD END 6 AND WESTLAKE S AVE N, S SIDE                  | SDW-328616  | High     | 328616  | 879-55   | SW corner of Westlake Ave N/Galer St               | No opposing sidewalk  | No       | 0                            | N/A          |
| GALER ST BETWEEN TAYLOR AVE N AND 6TH AVE N, N SIDE                       | SDW-7889    | Low      | 298644  | 774-138  | NE corner of Taylor Ave N/Galer St                 | One crossing is provided at T-intersection  | Low      | 1                            | N/A          |
| GALER ST BETWEEN TAYLOR AVE N AND 6TH AVE N, S SIDE                       | SDW-7888    | Low      | 298643  | 774-138  | SE corner of Taylor Ave N/Galer St                 | Diagonal ramp provided.   | Low      | 1                            | No           |
| GARFIELD ST BETWEEN DEXTER S AVE N AND 8TH AVE N, N SIDE                  | SDW-39240   | High     | 300583  | 880-3    | NE corner of Dexter Ave N/Garfield St              | W facing ramp needed  | High     | 1                            | N/A          |
| GARFIELD ST BETWEEN DEXTER S AVE N AND 8TH AVE N, N SIDE                  | SDW-39240   | High     | 300583  | 880-3    | NW corner of 8th Ave N/Garfield St                 | E facing ramp is present  | No       | 0                            | Yes          |
| GARFIELD ST BETWEEN DEXTER S AVE N AND 8TH AVE N, S SIDE                  | SDW-10309   | Low      | 300582  | 880-3    | SE corner of Dexter Ave N/Garfield St              | W facing ramp needed  | High     | 1                            | N/A          |
| GARFIELD ST BETWEEN QUEEN ANNE AVE N AND GALER PL N, S SIDE               | SDW-13134   | Low      | 302382  | 880-8    | SE corner of Queen Anne/Garfield                   | Diagonal ramp provided.   | Low      | 1                            | Yes          |
| GILMAN DR W BETWEEN 14TH AVE W AND 15TH AVE W, W SIDE                     | SDW-7443    | High     | 298833  | 880-43   | SE corner of 15th/Raye/Gilman                      | Ramp provided.  | No       | 0                            | Yes          |
| GOLF DR S BETWEEN S CHARLES ST AND 14TH AVE S, NE SIDE                    | SDW-41011   | Low      | 313806  | 786-53   | SE corner of Golf Dr S/S Charles St                | Ramp provided.  | No       | 0                            | Yes          |
| GRAND AVE BETWEEN E PIKE ST AND MADRONA DR, E SIDE                        | SDW-16379   | Low      | 312105  | 782-224  | NE corner of Grand Ave/E Pike St                   | No crossing provided at T-intersection. (provide at least one)                          | Mid      | 1                            | N/A          |
| GRAND AVE BETWEEN E PIKE ST AND MADRONA DR, W SIDE                        | SDW-16378   | Low      | 312104  | 782-224  | NW corner of Grand Ave/E Pike St                   | No ramp provided crossing E Pike St   | High     | 1                            | N/A          |
| GRAND AVE BETWEEN NEWPORT WAY AND E PIKE ST, NE SIDE                      | SDW-16381   | High     | 312107  | 782-224  | SE corner of Grand Ave/E Pike St                   | No crossing provided at T-intersection. (provide at least one)                          | Mid      | 1                            | N/A          |
| GRAND AVE BETWEEN NEWPORT WAY AND E PIKE ST, SW SIDE                      | SDW-16380   | High     | 312106  | 782-224  | SW corner of Grand Ave/E Pike St                   | No ramp provided crossing E Pike St   | High     | 1                            | N/A          |
| GREEN LAKE DR N BETWEEN EAST GREEN LAKE DR N AND ASHWORTH AVE N, NE SIDE  | SDW-41440   | Low      | 306310  | 777-502  | Median island at Green Lake Dr N/E Green Lake Dr N | Asphalt island has 3 ramps that need improvement  | Low      | 1                            | No           |
| GREEN LAKE DR N BETWEEN N 82ND ST AND AURORA AVE N, SW SIDE               | SDW-14452   | High     | 306312  | 883-16   | SE corner of Aurora/83rd                           | Diagonal ramp provided.   | Low      | 0                            | No           |
| GREEN LAKE WAY N BETWEEN N 49TH ST AND N 50TH ST, NW SIDE                 | SDW-36854   | High     | 293536  | 774-165  | SW corner of N 50th St/Green Lake Way N            | N facing ramp found, no violation   | No       | 0                            | Yes          |
| GREEN LAKE WAY N BETWEEN N 49TH ST AND N 50TH ST, SE SIDE                 | SDW-3744    | High     | 293535  | 774-165  | SE corner of N 50th St/Green Lake Way N            | N facing ramp found, no violation   | No       | 0                            | Yes          |
| GREEN LAKE WAY N BETWEEN N 49TH ST AND N 50TH ST, SE SIDE                 | SDW-3744    | High     | 293535  | 774-165  | SW corner of N 50th St/Stone Way N                 | E facing ramp found, no violation   | No       | 0                            | Yes          |
| GREEN LAKE WAY N BETWEEN N 50TH ST AND N 51ST ST, E SIDE                  | SDW-3743    | Low      | 293534  | 774-165  | NE corner of N 50th St/Green Lake Way N            | S facing ramp found, no violation   | No       | 0                            | Yes          |
| GREEN LAKE WAY N BETWEEN N 50TH ST AND N 51ST ST, W SIDE                  | SDW-33681   | Low      | 331192  | 774-165  | NW corner of N 50th St/Green Lake Way N            | S facing ramp found, no violation   | No       | 0                            | Yes          |
| GREENWOOD AVE N BETWEEN HOLMAN RD N AND N 107TH ST, W SIDE                | SDW-4093    | High     | 293754  | 774-522  | SW corner of Greenwood Ave N/N 107th St            | Diagonal ramp provided.   | Low      | 0                            | Yes          |
| GREENWOOD AVE N BETWEEN N 107TH ST AND N 110TH ST, W SIDE                 | SDW-38205   | High     | 293753  | 774-522  | SW corner of Greenwood Ave N/N 110th St            | Diagonal ramp provided.   | Low      | 0                            | Yes          |

**SDOT ADA Transition Plan Appendix 5.1a: 2013 Curb Ramp Audit Prioritized Results**

| SEGMENT DESCRIPTION  | SIDEWALK ID | LOCATION | COMPKEY | PLAN NO. | DESCRIPTION  | FINDINGS   | PRIORITY | Number of Ramps to Construct | DW Provided? |
|--|-------------|----------|---------|----------|--|--|----------|------------------------------|--------------|
| GREENWOOD AVE N BETWEEN N 110TH ST AND N 112TH ST, E SIDE            | SDW-32225   | Low      | 331682  | 774-522  | NE corner of Greenwood Ave N/N 110th St            | Diagonal ramp provided.  | Low      | 0                            | Yes          |
| GREENWOOD AVE N BETWEEN N 134TH ST AND N 136TH ST, E SIDE            | SDW-35346   | High     | 333164  | 878-75   | SE corner of N 136th St/Greenwood Ave N            | No crossing provided at T-intersection. (provide at least one) | Mid      | 1                            | N/A          |
| GREENWOOD AVE N BETWEEN N 136TH ST AND N 137TH ST, E SIDE            | SDW-35345   | Low      | 333162  | 878-75   | NE corner of N 136th St/Greenwood Ave N            | No crossing provided at T-intersection. (provide at least one) | Mid      | 1                            | N/A          |
| GREENWOOD AVE N BETWEEN N 144TH ST AND N 145TH ST, E SIDE            | SDW-35337   | High     | 333152  | 774-56   | SE corner of N 145th St/Greenwood Ave N            | Diagonal ramp provided.  | Low      | 0                            | Yes          |
| GREENWOOD AVE N BETWEEN N 65TH ST AND N 67TH ST, E SIDE              | SDW-37510   | Low      | 295641  | 774-263  | NE corner of Greenwood Ave N/N 67th St             | No ramp provided crossing Greenwood.                           | Mid      | 1                            | N/A          |
| GREENWOOD AVE N BETWEEN N 65TH ST AND N 67TH ST, E SIDE              | SDW-8102    | High     | 295640  | 774-263  | SE corner of Greenwood Ave N/N 67th St             | Ramp provided.   | No       | 0                            | Yes          |
| GREENWOOD AVE N BETWEEN N 65TH ST AND N 67TH ST, W SIDE              | SDW-34273   | Low      | 331840  | 774-263  | NW corner of Greenwood Ave N/N 67th St             | No ramp provided crossing Greenwood.                           | Mid      | 1                            | N/A          |
| GREENWOOD AVE N BETWEEN N 65TH ST AND N 67TH ST, W SIDE              | SDW-4541    | High     | 294103  | 774-263  | SW corner of Greenwood Ave N/N 67th St             | Ramp provided.   | No       | 0                            | Yes          |
| GREENWOOD AVE N BETWEEN N 68TH ST AND N 70TH ST, E SIDE              | SDW-4062    | Low      | 293716  | 774-263  | NE corner of Greenwood Ave N/N 68th St             | Ramp provided.   | No       | 0                            | Yes          |
| GREENWOOD AVE N BETWEEN N 68TH ST AND N 70TH ST, W SIDE              | SDW-33661   | Low      | 331825  | 888-84   | NW corner of N 68th St/Greenwood Ave N             | E facing ramp needed   | High     | 0                            | N/A          |
| GREENWOOD AVE N BETWEEN N 68TH ST AND N 70TH ST, W SIDE              | SDW-33661   | Low      | 331825  | 774-263  | NW corner of Greenwood Ave N/N 68th St             | No ramp provided crossing Greenwood.                           | High     | 1                            | N/A          |
| GREENWOOD AVE N BETWEEN N 70TH ST AND N 71ST ST, E SIDE              | SDW-4061    | High     | 293715  | 774-263  | SE corner of Greenwood Ave N/N 71st St             | Ramp provided.   | No       | 0                            | Yes          |
| GREENWOOD AVE N BETWEEN N 70TH ST AND N 71ST ST, W SIDE              | SDW-4016    | High     | 293714  | 774-263  | SW corner of Greenwood Ave N/N 71st St             | No ramp provided crossing Greenwood.                           | Low      | 1                            | N/A          |
| GREENWOOD AVE N BETWEEN N 72ND N ST AND N 73RD ST, E SIDE            | SDW-4013    | High     | 293710  | 774-263  | SE corner of Greenwood Ave N/N 73rd St             | Diagnol ramp porvided.   | Low      | 0                            | Yes          |
| GREENWOOD AVE N BETWEEN N 72ND N ST AND N 73RD ST, E SIDE            | SDW-4013    | Low      | 293710  | 774-263  | NE corner of Greenwood Ave N/N 72nd St, North side | Ramp provided.   | No       | 0                            | Yes          |
| GREENWOOD AVE N BETWEEN N 72ND N ST AND N 73RD ST, W SIDE            | SDW-38069   | Low      | 293709  | 774-263  | NW corner of Greenwood Ave N/N 72nd St, North side | No ramp provided crossing Greenwood.                           | Low      | 1                            | N/A          |
| GREENWOOD AVE N BETWEEN N 72ND ST AND N 73RD ST, W SIDE              | SDW-4014    | Low      | 293711  | 774-263  | NW corner of Greenwood Ave N/N 72nd St, South side | Ramp provided.   | No       | 0                            | Yes          |
| GREENWOOD AVE N BETWEEN N 73RD ST AND N 74TH ST, E SIDE              | SDW-15379   | Low      | 305937  | 774-263  | NE corner of Greenwood Ave N/N 73rd St             | Ramp provided.   | No       | 0                            | Yes          |
| GREENWOOD AVE N BETWEEN N 73RD ST AND N 74TH ST, W SIDE              | SDW-39761   | Low      | 310503  | 774-263  | NW corner of Greenwood Ave N/N 73rd St             | Ramp provided.   | No       | 0                            | Yes          |
| GREENWOOD AVE N BETWEEN PHINNEY AVE N AND N 68TH ST, E SIDE          | SDW-4063    | High     | 293717  | 888-84   | SE corner of N 68th St/Greenwood Ave N             | Diagonal ramp is present                                       | Low      | 1                            | No           |
| GREENWOOD AVE N BETWEEN PHINNEY AVE N AND N 68TH ST, E SIDE          | SDW-4063    | High     | 293717  | 774-263  | SE corner of Greenwood Ave N/N 68th St             | Ramp provided.   | No       | 0                            | Yes          |
| GREENWOOD AVE N BETWEEN PHINNEY AVE N AND N 68TH ST, W SIDE          | SDW-44480   | High     | 331826  | 774-263  | SW corner of Greenwood Ave N/N 68th St             | No ramp provided crossing Greenwood.                           | High     | 1                            | N/A          |
| HALLADAY ST BETWEEN BIRCH AVE N AND 6TH AVE N, N SIDE                | SDW-9577    | High     | 299265  | 776-232  | NW corner fo 6th Ave N/Halladay St                 | No opposing sidewalk   | No       | 0                            | N/A          |
| HALLADAY ST BETWEEN BIRCH AVE N AND 6TH AVE N, S SIDE                | SDW-39279   | High     | 299264  | 776-232  | SW corner fo 6th Ave N/Halladay St                 | No opposing sidewalk   | No       | 0                            | N/A          |
| HARBOR AVE SW BETWEEN FAIRMOUNT AVE SW AND SW BRONSON WAY, NE SIDE   | SDW-24727   | High     | 320202  | 777-493  | NE corner of Harbor/Florida                        | No crossing provided at T-intersection. (provide at least one) | Mid      | 1                            | N/A          |
| HARBOR AVE SW BETWEEN FAIRMOUNT AVE SW AND SW BRONSON WAY, SW SIDE   | SDW-44097   | High     | 320201  | 777-493  | NW corner of Harbor/Florida                        | No crossing provided at T-intersection. (provide at least one) | Mid      | 1                            | N/A          |
| HARBOR AVE SW BETWEEN SW BRONSON WAY AND LOTUS AV ACCESS RD, NE SIDE | SDW-24726   | Low      | 320200  | 777-493  | SE corner of Harbor/Florida                        | No crossing provided at T-intersection. (provide at least one) | Mid      | 1                            | N/A          |
| HARBOR AVE SW BETWEEN SW BRONSON WAY AND LOTUS AV ACCESS RD, SW SIDE | SDW-24725   | Low      | 320199  | 777-493  | SW corner of Harbor/Florida                        | No crossing provided at T-intersection. (provide at least one) | Mid      | 1                            | N/A          |
| HARBOR AVE SW BETWEEN SW FLORIDA ST AND SW HARBOR LN, E SIDE         | SDW-26591   | High     | 321866  | 774-94   | NE corner of Harbor Ave SW/SW Harbor Ln            | One crossing is provided at T-intersection                     | Low      | 1                            | N/A          |
| HARBOR AVE SW BETWEEN SW FLORIDA ST AND SW HARBOR LN, W SIDE         | SDW-34821   | High     | 333837  | 774-94   | NW corner of Harbor Ave SW/SW Harbor Ln            | Ramp provided  | Low      | 1                            | No           |
| HARBOR AVE SW BETWEEN SW HARBOR LN AND SW SPOKANE NR ST, E SIDE      | SDW-26589   | High     | 321864  | 782-199  | NE corner of 30th/Harbor                           | Ramp provided.   | Low      | 1                            | No           |
| HARBOR AVE SW BETWEEN SW HARBOR LN AND SW SPOKANE NR ST, E SIDE      | SDW-26589   | Low      | 321864  | 774-94   | SE corner of Harbor Ave SW/SW Harbor Ln            | Ramp provided  | Low      | 1                            | No           |
| HARBOR AVE SW BETWEEN SW HARBOR LN AND SW SPOKANE NR ST, W SIDE      | SDW-26590   | Low      | 321865  | 782-199  | NW corner of 30th/Harbor                           | Diagonal ramp provided.  | Low      | 0                            | No           |
| HARBOR AVE SW BETWEEN SW HARBOR LN AND SW SPOKANE NR ST, W SIDE      | SDW-26590   | Low      | 321865  | 774-94   | SW corner of Harbor Ave SW/SW Harbor Ln            | Ramp provided  | Low      | 1                            | No           |
| HARBOR AVE SW BETWEEN SW MARYLAND PL AND CALIFORNIA WAY SW, E SIDE   | SDW-24729   | Between  | 320205  | 885-7    | E side of Harbor Ave SW/SW Atlantic St             | Ramp provided  | No       | 0                            | Yes          |
| HARBOR AVE SW BETWEEN SW MARYLAND PL AND CALIFORNIA WAY SW, W SIDE   | SDW-24730   | Between  | 320206  | 885-7    | W side of Harbor Ave SW/SW Atlantic St             | Ramp provided  | No       | 0                            | Yes          |
| HARBOR AVE SW BETWEEN SW SPOKANE NR ST AND SW AVALON WAY, E SIDE     | SDW-4102    | Low      | 293767  | 782-199  | SE corner of 30th/Harbor                           | Ramp provided.   | Low      | 1                            | No           |
| HARBOR AVE SW BETWEEN SW SPOKANE NR ST AND SW AVALON WAY, W SIDE     | SDW-4103    | Low      | 293768  | 782-199  | SW corner of 30th/Harbor                           | Diagonal ramp provided.  | Low      | 1                            | No           |
| HARRISON ST BETWEEN 8TH AVE N AND 9TH AVE N, N SIDE                  | SDW-10315   | High     | 300590  | 774-116  | NW corner of 9th Ave N/Harrison St                 | E facing ramp found, no violation                              | No       | 0                            | Yes          |
| HARRISON ST BETWEEN 8TH AVE N AND 9TH AVE N, S SIDE                  | SDW-10314   | High     | 300589  | 774-116  | SW corner of 9th Ave N/Harrison St                 | E facing ramp found, no violation                              | No       | 0                            | Yes          |
| HARRISON ST BETWEEN 9TH AVE N AND WESTLAKE AVE N, N SIDE             | SDW-10313   | High     | 300588  | 774-116  | NW corner of Westlake Ave N/Harrison St            | No E facing ramp found   | High     | 0                            | N/A          |
| HARRISON ST BETWEEN 9TH AVE N AND WESTLAKE AVE N, N SIDE             | SDW-10313   | High     | 300588  | 774-350  | NW corner of Westlake Ave/Harrison St              | No ramp crossing Westlake.                                     | High     | 1                            | N/A          |
| HARRISON ST BETWEEN 9TH AVE N AND WESTLAKE AVE N, N SIDE             | SDW-10313   | Low      | 300588  | 774-116  | NE corner of 9th Ave N/Harrison St                 | W facing ramp found, no violation                              | No       | 0                            | Yes          |
| HARRISON ST BETWEEN 9TH AVE N AND WESTLAKE AVE N, S SIDE             | SDW-39241   | High     | 300587  | 774-116  | SW corner of Westlake Ave N/Harrison St            | E facing ramp found, no violation                              | No       | 0                            | Yes          |
| HARRISON ST BETWEEN 9TH AVE N AND WESTLAKE AVE N, S SIDE             | SDW-39241   | Low      | 300587  | 774-116  | SE corner of 9th Ave N/Harrison St                 | W facing ramp found, no violation                              | No       | 0                            | Yes          |
| HARRISON ST BETWEEN BOREN AVE N AND FAIRVIEW AVE N, N SIDE           | SDW-4097    | High     | 293760  | 774-46   | NW corner of Harrison St/Fairview Ave N            | Diagonal ramp provided.  | Low      | 1                            | N/A          |
| HARRISON ST BETWEEN BOREN AVE N AND FAIRVIEW AVE N, S SIDE           | SDW-38207   | High     | 293759  | 774-46   | SW corner of Harrison St/Fairview Ave N            | Diagonal ramp provided.  | Low      | 1                            | N/A          |
| HARRISON ST BETWEEN FAIRVIEW AVE N AND MINOR AVE N, N SIDE           | SDW-4104    | High     | 293769  | 774-241  | NW corner of Harrison St/Minor Ave N               | Ramp provided.   | Low      | 0                            | No           |
| HARRISON ST BETWEEN FAIRVIEW AVE N AND MINOR AVE N, S SIDE           | SDW-3837    | High     | 293776  | 774-241  | SW corner of Harrison St/Minor Ave N               | No ramp provided crossing Minor.                               | High     | 1                            | N/A          |
| HARRISON ST BETWEEN FAIRVIEW AVE N AND MINOR AVE N, S SIDE           | SDW-3837    | Low      | 293776  | 774-46   | SE corner of Harrison St/Fairview Ave N            | Diagonal ramp provided.  | Low      | 1                            | N/A          |
| HARRISON ST BETWEEN MINOR AVE N AND PONTIUS AVE N, S SIDE            | SDW-4109    | Low      | 293774  | 774-241  | SE corner of Harrison St/Minor Ave N               | Ramp provided.   | No       | 0                            | Yes          |
| HARRISON ST BETWEEN QUEEN ANNE AVE N AND 1ST AVE N, S SIDE           | SDW-5238    | Low      | 298312  | 774-316  | SE corner of Queen Anne Ave N/Harrison St          | Diagonal ramp provided.  | Low      | 1                            | Yes          |
| HARRISON ST BETWEEN WESTLAKE AVE N AND TERRY AVE N, N SIDE           | SDW-4100    | Low      | 293764  | 774-350  | NE corner of Westlake Ave/Harrison St              | Diagonal ramp provided.  | Low      | 0                            | No           |
| HARRISON ST BETWEEN WESTLAKE AVE N AND TERRY AVE N, N SIDE           | SDW-4100    | Low      | 293764  | 774-116  | NE corner of Westlake Ave N/Harrison St            | Diagonal ramp provided.  | Low      | 1                            | No           |
| HARRISON ST BETWEEN WESTLAKE AVE N AND TERRY AVE N, S SIDE           | SDW-38208   | Low      | 293763  | 774-116  | SE corner of Westlake Ave N/Harrison St            | W facing ramp found, no violation                              | No       | 0                            | Yes          |

**SDOT ADA Transition Plan Appendix 5.1a: 2013 Curb Ramp Audit Prioritized Results**

| SEGMENT DESCRIPTION  | SIDEWALK ID | LOCATION | COMPKEY | PLAN NO. | DESCRIPTION  | FINDINGS  | PRIORITY | Number of Ramps to Construct | DW Provided? |
|--|-------------|----------|---------|----------|--|---|----------|------------------------------|--------------|
| HARVARD AVE BETWEEN E OLIVE ST AND E HOWELL ST, E SIDE                   | SDW-19371   | Low      | 311693  | 883-39   | NE corner of E Olive Way/Harvard Ave                       | S facing ramp is present  | No       | 0                            | Yes          |
| HARVARD AVE BETWEEN E OLIVE ST AND E HOWELL ST, W SIDE                   | SDW-19370   | Low      | 311692  | 883-39   | NW corner of E Olive Way/Harvard Ave                       | S facing ramp is present  | Low      | 1                            | No           |
| HARVARD AVE BETWEEN E PIKE ST AND E PINE ST, E SIDE                      | SDW-19374   | Low      | 311697  | 880-14   | NE corner of E Pike St/Harvard Ave                         | Diagonal ramp found, may require two  | Low      | 1                            | N/A          |
| HARVARD AVE BETWEEN E PIKE ST AND E PINE ST, W SIDE                      | SDW-19373   | Low      | 311696  | 880-14   | NW corner of E Pike St/Harvard Ave                         | Diagonal ramp found, may require two  | Low      | 1                            | N/A          |
| HARVARD AVE BETWEEN E PINE ST AND E OLIVE ST, E SIDE                     | SDW-40939   | High     | 311695  | 883-39   | SE corner of E Olive Way/Harvard Ave                       | N facing ramp is present  | No       | 0                            | Yes          |
| HARVARD AVE BETWEEN E PINE ST AND E OLIVE ST, W SIDE                     | SDW-19372   | High     | 311694  | 883-39   | SW corner of E Olive Way/Harvard Ave                       | N facing ramp is present  | Low      | 1                            | No           |
| HARVARD AVE BETWEEN E UNION ST AND E PIKE ST, E SIDE                     | SDW-40940   | High     | 311699  | 880-14   | SE corner of E Pike St/Harvard Ave                         | N facing ramp found, no violation   | Low      | 1                            | No           |
| HARVARD AVE BETWEEN E UNION ST AND E PIKE ST, W SIDE                     | SDW-19375   | High     | 311698  | 880-14   | SW corner of E Pike St/Harvard Ave                         | N facing ramp found, no violation   | No       | 0                            | Yes          |
| HIAWATHA PL S BETWEEN S CHARLES ST AND S BUSH PL, SW SIDE                | SDW-15124   | Low      | 310578  | 886-44   | SW corner of Charles/Hiawatha                              | Companion ramp not installed  | High     | 1                            | N/A          |
| HIGHLAND DR BETWEEN 5TH AVE N AND TAYLOR AVE N, N SIDE                   | SDW-30447   | High     | 328621  | 890-21   | NW corner of Taylor Ave N/Highland Dr                      | E facing ramp needed  | High     | 0                            | N/A          |
| HIGHLAND DR BETWEEN 5TH AVE N AND TAYLOR AVE N, N SIDE                   | SDW-30447   | High     | 328621  | 774-138  | NW corner of Taylor Ave N/Highland Dr                      | No ramp provided crossing Taylor Ave N  | High     | 1                            | N/A          |
| HIGHLAND DR BETWEEN 5TH AVE N AND TAYLOR AVE N, S SIDE                   | SDW-44456   | High     | 328620  | 774-138  | SW corner of Taylor Ave N/Highland Dr                      | No ramp provided crossing Taylor Ave N  | High     | 1                            | N/A          |
| HIGHLAND DR BETWEEN DEXTER CT N AND DEXTER AVE N, N SIDE                 | SDW-12989   | High     | 307674  | 774-234  | NW corner of Highland Dr/Dexter Ave N                      | Diagonal ramp provided.   | Low      | 1                            | Yes          |
| HIGHLAND DR BETWEEN DEXTER CT N AND DEXTER AVE N, S SIDE                 | SDW-30449   | High     | 328623  | 774-234  | SW corner of Highland Dr/Dexter Ave N                      | No ramp provided crossing Dexter.   | Low      | 1                            | N/A          |
| HIGHLAND DR BETWEEN TAYLOR AVE N AND 6TH AVE N, N SIDE                   | SDW-7897    | Low      | 298652  | 890-21   | NE corner of Taylor Ave N/Highland Dr                      | W facing ramp needed  | Low      | 0                            | N/A          |
| HIGHLAND DR BETWEEN TAYLOR AVE N AND 6TH AVE N, N SIDE                   | SDW-7897    | Low      | 298652  | 774-138  | NE corner of Taylor Ave N/Highland Dr                      | Diagonal ramp provided.   | Low      | 1                            | Yes          |
| HIGHLAND DR BETWEEN TAYLOR AVE N AND 6TH AVE N, S SIDE                   | SDW-7896    | Low      | 298651  | 774-138  | SE corner of Taylor Ave N/Highland Dr                      | No ramp provided crossing Taylor Ave N  | High     | 1                            | N/A          |
| HIGHLAND DR BETWEEN TAYLOR AVE N AND 6TH AVE N, S SIDE                   | SDW-7896    | Low      | 298651  | 890-21   | SE corner of Taylor Ave N/Highland Dr                      | Not triggered.  | No       | 0                            | N/A          |
| HIGHLAND PARK WAY SW BETWEEN 2ND AV SW TURN RD AND 2ND AVE SW, N SIDE    | SDW-29321   | High     | 323562  | 782-187  | NE corner of 2nd/Highland                                  | Ramp provided.  | Low      | 1                            | No           |
| HIGHLAND PARK WAY SW BETWEEN 2ND AV SW TURN RD AND 2ND AVE SW, S SIDE    | SDW-37894   | High     | 333883  | 782-187  | SE corner of 2nd/Highland<br>NW corner of 2nd/Highland     | No sidewalk present   | No       | 0                            | No           |
| HIGHLAND PARK WAY SW BETWEEN 2ND AVE SW AND WEST MARGINAL WAY SW, N SIDE | SDW-42893   | Low      | 323561  | 782-187  | SW corner of 2nd/Highland                                  | Ramp provided.  | Low      | 1                            | No           |
| HIGHLAND PARK WAY SW BETWEEN 2ND AVE SW AND WEST MARGINAL WAY SW, S SIDE | SDW-44936   | Low      | 333882  | 782-187  |  | No sidewalk present   | No       | 0                            | No           |
| HIGHLAND PARK WAY SW BETWEEN SW HOLDEN N ST AND SW HOLDEN S ST           | SDW-43353   | High     | 319512  | 890-29   | SW corner of Holden/Highland Park                          | There is a depressed sidewalk, but no detectable warning. Appears to be questionable crossing location of Highland Park no sidewalks on 26th for T-intersection crossing. | Low      | 1                            | No           |
| HIGHLAND PARK WAY SW BETWEEN SW HOLDEN N ST AND SW HOLDEN S ST, W SIDE   | SDW-41979   | High     | 320492  | 774-117  | SW corner of Highland Park Way SW/SW Holden St, North side | No crossing provided at T-intersection. (provide at least one)  | Mid      | 1                            | N/A          |
| HIGHLAND PARK WAY SW BETWEEN SW HOLDEN S ST AND SW PORTLAND ST, E SIDE   | SDW-26609   | High     | 319511  | 774-117  | NE corner of Highland Park Way SW/SW Portland St           | No crossing provided at T-intersection. (provide at least one)  | Mid      | 1                            | N/A          |
| HIGHLAND PARK WAY SW BETWEEN SW HOLDEN S ST AND SW PORTLAND ST, E SIDE   | SDW-26609   | Low      | 319511  | 774-117  | SE corner of Highland Park Way SW/SW Holden St, North side | No crossing provided at T-intersection. (provide at least one)  | Mid      | 1                            | N/A          |
| HIGHLAND PARK WAY SW BETWEEN SW HOLDEN S ST AND SW PORTLAND ST, W SIDE   | SDW-22110   | High     | 320491  | 774-117  | NW corner of Highland Park Way SW/SW Portland St           | Ramp provided   | Low      | 1                            | No           |
| HIGHLAND PARK WAY SW BETWEEN SW OTHELLO ST AND SW HOLDEN N ST, W SIDE    | SDW-26611   | High     | 319514  | 774-117  | NW corner of Highland Park Way SW/SW Holden St, North side | No crossing provided at T-intersection. (provide at least one)  | Mid      | 1                            | N/A          |
| HIGHLAND PARK WAY SW BETWEEN SW PORTLAND ST AND 9TH AVE SW, E SIDE       | SDW-26608   | Low      | 319510  | 774-117  | SE corner of Highland Park Way SW/SW Portland St           | No crossing provided at T-intersection. (provide at least one)  | Mid      | 1                            | N/A          |
| HIGHLAND PARK WAY SW BETWEEN SW PORTLAND ST AND 9TH AVE SW, W SIDE       | SDW-22109   | Low      | 320490  | 774-117  | SW corner of Highland Park Way SW/SW Portland St           | Companion ramp not installed  | High     | 1                            | N/A          |
| HILLSIDE DR E BETWEEN LAKE WASHINGTON BLVD E AND 39TH AVE E, E SIDE      | SDW-20755   | Low      | 314749  | 880-34   | NE corner of Lake Washington Blvd E/Hillside Dr E          | No opposing sidewalk  | No       | 0                            | N/A          |
| HILLSIDE DR E BETWEEN LAKE WASHINGTON BLVD E AND 39TH AVE E, W SIDE      | SDW-20754   | Low      | 314748  | 880-34   | NW corner of Lake Washington Blvd E/Hillside Dr E          | Unimproved sidewalk   | No       | 0                            | N/A          |
| HOLMAN RD NW BETWEEN 14TH AVE NW AND 13TH W AVE NW, SE SIDE              | SDW-34577   | High     | 333357  | 777-623  | SE corner of Holman Rd NW/NW 92nd St                       | Ramp provided   | No       | 0                            | Yes          |
| HOLMAN RD NW BETWEEN MARY AVE NW AND 14TH AVE NW, NW SIDE                | SDW-32239   | High     | 331697  | 777-477  | NW corner of 14 Ave NW/Holman Rd NW                        | One crossing is provided at T-intersection  | Low      | 1                            | N/A          |
| HOLMAN RD NW BETWEEN MARY AVE NW AND 14TH AVE NW, SE SIDE                | SDW-34578   | High     | 333358  | 777-477  | SW corner of 14 Ave NW/Holman Rd NW                        | Ramp provided   | Low      | 1                            | No           |
| HOWE ST BETWEEN 5TH AVE N AND TAYLOR AVE N, N SIDE                       | SDW-7902    | Low      | 298659  | 774-138  | NE corner of 5th Ave N/Howe St                             | No crossing provided at T-intersection. (provide at least one)  | Low      | 1                            | N/A          |
| HOWE ST BETWEEN 5TH AVE N AND TAYLOR AVE N, S SIDE                       | SDW-39053   | Low      | 298658  | 774-138  | SE corner of 5th Ave N/Howe St                             | No crossing provided at T-intersection. (provide at least one)  | Low      | 1                            | N/A          |
| HOWE ST BETWEEN 5TH AVE N AND TAYLOR AVE N, S SIDE                       | SDW-39053   | High     | 298658  | 884-38   | SW corner of Taylor Ave N/Howe St                          | E facing ramp is present  | No       | 0                            | Yes          |
| HOWE ST BETWEEN QUEEN ANNE AVE N AND 1ST N AVE N, N SIDE                 | SDW-13138   | Low      | 302386  | 880-8    | NE corner of Queen Anne/Howe                               | Ramp provided.  | No       | 0                            | Yes          |
| HOWE ST BETWEEN QUEEN ANNE AVE N AND 1ST N AVE N, S SIDE                 | SDW-13137   | Low      | 302385  | 880-8    | SE corner of Queen Anne/Howe                               | No ramp provided crossing Queen Anne  | High     | 1                            | N/A          |
| HOWE ST BETWEEN TAYLOR AVE N AND DEAD END 1, N SIDE                      | SDW-44457   | Low      | 328624  | 884-38   | NE corner of Taylor Ave N/Howe St                          | W facing ramp is present  | Low      | 1                            | No           |
| HOWELL ST BETWEEN 9TH AVE AND TERRY AVE, NW SIDE                         | SDW-28417   | High     | 324533  | 774-318  | SW corner of Howell St/Terry Ave                           | Ramp provided.  | Low      | 0                            | No           |
| HOWELL ST BETWEEN 9TH AVE AND TERRY AVE, NW SIDE                         | SDW-28417   | High     | 324533  | 774-116  | SW corner of Howell St/Terry Ave                           | N facing ramp found   | Low      | 1                            | No           |
| HOWELL ST BETWEEN 9TH AVE AND TERRY AVE, NW SIDE                         | SDW-28417   | Low      | 324533  | 774-116  | NW corner of Howell St/9th Ave                             | not triggered by the scope of work  | No       | 0                            | N/A          |
| HOWELL ST BETWEEN 9TH AVE AND TERRY AVE, SE SIDE                         | SDW-28416   | High     | 324532  | 774-116  | SE corner of Howell St/Terry Ave                           | No N facing ramp found  | High     | 1                            | N/A          |
| HOWELL ST BETWEEN 9TH AVE AND TERRY AVE, SE SIDE                         | SDW-28416   | High     | 324532  | 774-318  | SW corner of Howell St/Terry Ave                           | Diagonal ramp provided.   | Low      | 0                            | No           |
| HOWELL ST BETWEEN 9TH AVE AND TERRY AVE, SE SIDE                         | SDW-28416   | Low      | 324532  | 774-116  | NE corner of Howell St/9th Ave                             | not triggered by the scope of work  | No       | 0                            | N/A          |
| HOWELL ST BETWEEN BOREN AVE AND MINOR AVE, NW SIDE                       | SDW-28414   | Low      | 324529  | 774-116  | NW corner of Howell St/Boren Ave                           | Diagonal ramp found, may require two  | Low      | 0                            | Yes          |
| HOWELL ST BETWEEN BOREN AVE AND MINOR AVE, NW SIDE                       | SDW-28414   | Low      | 324529  | 774-454  | NE corner of Boren Ave N/Howell St                         | Diagonal ramp provided.   | Low      | 1                            | Yes          |

**SDOT ADA Transition Plan Appendix 5.1a: 2013 Curb Ramp Audit Prioritized Results**

| SEGMENT DESCRIPTION   | SIDEWALK ID | LOCATION | COMPKEY | PLAN NO. | DESCRIPTION                            | FINDINGS   | PRIORITY | Number of Ramps to Construct | DW Provided? |
|---|-------------|----------|---------|----------|--|--|----------|------------------------------|--------------|
| HOWELL ST BETWEEN BOREN AVE AND MINOR AVE, NW SIDE          | SDW-28414   | High     | 324529  | 774-116  | SW corner of Howell St/Minor Ave       | not triggered by the scope of work   | No       | 0                            | N/A          |
| HOWELL ST BETWEEN BOREN AVE AND MINOR AVE, SE SIDE          | SDW-28413   | Low      | 324528  | 774-116  | NE corner of Howell St/Boren Ave       | Diagonal ramp found, may require two   | Low      | 0                            | Yes          |
| HOWELL ST BETWEEN BOREN AVE AND MINOR AVE, SE SIDE          | SDW-28413   | Low      | 324528  | 774-454  | SE corner of Boren Ave N/Howell St     | Diagonal ramp provided.  | Low      | 1                            | Yes          |
| HOWELL ST BETWEEN BOREN AVE AND MINOR AVE, SE SIDE          | SDW-28413   | High     | 324528  | 774-116  | SE corner of Howell St/Minor Ave       | not triggered by the scope of work   | No       | 0                            | N/A          |
| HOWELL ST BETWEEN MINOR AVE AND YALE AVE, NW SIDE           | SDW-42006   | High     | 324527  | 774-116  | SW corner of Howell St/Yale Ave        | not triggered by the scope of work   | No       | 0                            | N/A          |
| HOWELL ST BETWEEN MINOR AVE AND YALE AVE, NW SIDE           | SDW-42006   | Low      | 324527  | 774-116  | NW corner of Howell St/Minor Ave       | not triggered by the scope of work   | No       | 0                            | N/A          |
| HOWELL ST BETWEEN MINOR AVE AND YALE AVE, SE SIDE           | SDW-28412   | High     | 324526  | 774-116  | SE corner of Howell St/Yale Ave        | W facing ramp found  | Low      | 1                            | No           |
| HOWELL ST BETWEEN MINOR AVE AND YALE AVE, SE SIDE           | SDW-28412   | High     | 324526  | 774-116  | SE corner of Howell St/Yale Ave        | not triggered by the scope of work   | No       | 0                            | N/A          |
| HOWELL ST BETWEEN MINOR AVE AND YALE AVE, SE SIDE           | SDW-28412   | Low      | 324526  | 774-116  | NE corner of Howell St/Minor Ave       | not triggered by the scope of work   | No       | 0                            | N/A          |
| HOWELL ST BETWEEN OLIVE WAY AND 9TH AVE, NW SIDE            | SDW-42008   | High     | 324535  | 774-116  | SW corner of Howell St/9th Ave         | Diagonal ramp found, may require two   | Low      | 0                            | No           |
| HOWELL ST BETWEEN OLIVE WAY AND 9TH AVE, NW SIDE            | SDW-42008   | Low      | 324535  | 774-116  | NW corner of Howell St/8th Ave         | S facing ramp found, no violation  | No       | 0                            | Yes          |
| HOWELL ST BETWEEN OLIVE WAY AND 9TH AVE, NW SIDE            | SDW-42008   | Low      | 324535  | 774-199  | NE corner of Olive Way/Howell St       | W facing ramp found, no violation  | No       | 0                            | Yes          |
| HOWELL ST BETWEEN OLIVE WAY AND 9TH AVE, SE SIDE            | SDW-28418   | High     | 324534  | 774-116  | SE corner of Howell St/9th Ave         | not triggered by the scope of work   | No       | 0                            | N/A          |
| HOWELL ST BETWEEN TERRY AVE AND BOREN AVE, NW SIDE          | SDW-42007   | High     | 324531  | 774-116  | SW corner of Howell St/Boren Ave       | Diagonal ramp found, may require two   | Low      | 0                            | Yes          |
| HOWELL ST BETWEEN TERRY AVE AND BOREN AVE, NW SIDE          | SDW-42007   | Low      | 324531  | 774-116  | NW corner of Howell St/Terry Ave       | Diagonal ramp found, may require two   | Low      | 0                            | No           |
| HOWELL ST BETWEEN TERRY AVE AND BOREN AVE, NW SIDE          | SDW-42007   | High     | 324531  | 774-454  | NW corner of Boren Ave N/Howell St     | Diagonal ramp provided.  | Low      | 1                            | Yes          |
| HOWELL ST BETWEEN TERRY AVE AND BOREN AVE, NW SIDE          | SDW-42007   | Low      | 324531  | 774-318  | NW corner of Howell St/Terry Ave       | Diagonal ramp provided.  | Low      | 1                            | No           |
| HOWELL ST BETWEEN TERRY AVE AND BOREN AVE, SE SIDE          | SDW-28415   | High     | 324530  | 774-116  | SE corner of Howell St/Boren Ave       | Diagonal ramp found, may require two   | Low      | 0                            | Yes          |
| HOWELL ST BETWEEN TERRY AVE AND BOREN AVE, SE SIDE          | SDW-28415   | Low      | 324530  | 774-116  | NE corner of Howell St/Terry Ave       | Diagonal ramp found, may require two   | Low      | 0                            | No           |
| HOWELL ST BETWEEN TERRY AVE AND BOREN AVE, SE SIDE          | SDW-28415   | High     | 324530  | 774-454  | SW corner of Boren Ave N/Howell St     | Diagonal ramp provided.  | Low      | 1                            | Yes          |
| HOWELL ST BETWEEN TERRY AVE AND BOREN AVE, SE SIDE          | SDW-28415   | Low      | 324530  | 774-318  | SE corner of Howell St/Terry Ave       | Diagonal ramp provided.  | Low      | 1                            | No           |
| HOWELL ST BETWEEN YALE AVE AND EASTLAKE AVE, NW SIDE        | SDW-28411   | Low      | 324525  | 774-116  | NW corner of Howell St/Yale Ave        | not triggered by the scope of work   | No       | 0                            | N/A          |
| HOWELL ST BETWEEN YALE AVE AND EASTLAKE AVE, SE SIDE        | SDW-28410   | High     | 324524  | 774-116  | SE corner of Eastlake Ave E/Court Pl   | No W facing ramp found, appears to be no good/safe place to provide a crossing | Low      | 1                            | N/A          |
| HOWELL ST BETWEEN YALE AVE AND EASTLAKE AVE, SE SIDE        | SDW-28410   | Low      | 324524  | 774-116  | NE corner of Howell St/Yale Ave        | W facing ramp found  | Low      | 1                            | No           |
| HOWELL ST BETWEEN YALE AVE AND EASTLAKE AVE, SE SIDE        | SDW-28410   | Low      | 324524  | 774-116  | NE corner of Howell St/Yale Ave        | not triggered by the scope of work   | No       | 0                            | N/A          |
| HUBBELL PL BETWEEN 9TH AVE AND PIKE ST, E SIDE              | SDW-42004   | High     | 324519  | 886-38   | S corner of Terry St/Hubbell Pl        | W facing ramp needed   | High     | 1                            | N/A          |
| HUBBELL PL BETWEEN 9TH AVE AND PIKE ST, W SIDE              | SDW-28406   | High     | 324518  | 886-38   | S corner of Pike St/Hubbell Pl         | NW facing ramp needed  | High     | 1                            | N/A          |
| INTERLAKE AVE N BETWEEN N 39TH ST AND N 40TH ST, E SIDE     | SDW-38703   | High     | 293870  | 774-16   | SE corner of N 40th St/Interlake Ave N | Diagonal ramp provided.  | Low      | 1                            | No           |
| INTERLAKE AVE N BETWEEN N 39TH ST AND N 40TH ST, W SIDE     | SDW-3910    | High     | 293869  | 774-116  | SW corner of N 40th St/Interlake Ave N | Diagonal ramp found, may require two   | Low      | 1                            | No           |
| INTERLAKE AVE N BETWEEN N 40TH ST AND N LUCAS PL, E SIDE    | SDW-3909    | Low      | 293868  | 774-116  | NE corner of N 40th St/Interlake Ave N | No S facing ramp found   | High     | 1                            | N/A          |
| INTERLAKE AVE N BETWEEN N 40TH ST AND N LUCAS PL, W SIDE    | SDW-3908    | Low      | 293867  | 774-116  | NW corner of N 40th St/Interlake Ave N | No S facing ramp found   | High     | 1                            | N/A          |
| INTERLAKE AVE N BETWEEN N ALLEN PL AND N 45TH ST, W SIDE    | SDW-38699   | High     | 293855  | 774-340  | SW corner N 45th St/Interlake Ave N    | Diagonal ramp provided.  | Low      | 1                            | Yes          |
| ITHACA PL S BETWEEN RAINIER AVE S AND S FLETCHER ST, W SIDE | SDW-24625   | High     | 322098  | 776-151  | NW corner of Ithaca Pl S/S Fletcher St | No crossing provided at T-intersection. (provide at least one)                 | Mid      | 1                            | N/A          |
| JAMES ST BETWEEN 2ND AVE AND 3RD AVE, NW SIDE               | SDW-30275   | Low      | 326726  | 880-14   | N corner of 2nd Ave/James St           | W facing ramp found, no violation  | No       | 0                            | Yes          |
| JAMES ST BETWEEN 2ND AVE AND 3RD AVE, SE SIDE               | SDW-29274   | Low      | 324216  | 880-14   | E corner of 2nd Ave/James St           | S facing ramp found, no violation  | No       | 0                            | Yes          |
| JAMES ST BETWEEN 3RD AVE AND 4TH AVE, NW SIDE               | SDW-30274   | High     | 326725  | 880-14   | W corner of 4th Ave/James St           | N facing ramp found, no violation  | No       | 0                            | Yes          |
| JAMES ST BETWEEN 3RD AVE AND 4TH AVE, SE SIDE               | SDW-29273   | High     | 324215  | 880-14   | S corner of 4th Ave/James St           | E facing ramp found, no violation  | No       | 0                            | Yes          |
| JAMES ST BETWEEN 4TH AVE AND 5TH AVE, NW SIDE               | SDW-30273   | Low      | 326724  | 880-14   | N corner of 4th Ave/James St           | W facing ramp found, no violation  | No       | 0                            | Yes          |
| JAMES ST BETWEEN 4TH AVE AND 5TH AVE, SE SIDE               | SDW-42700   | Low      | 324214  | 774-41   | SW corner of James St/5th Ave          | Diagonal ramp provided.  | Low      | 0                            | Yes          |
| JAMES ST BETWEEN 4TH AVE AND 5TH AVE, SE SIDE               | SDW-42700   | Low      | 324214  | 880-14   | E corner of 4th Ave/James St           | S facing ramp found, no violation  | No       | 0                            | Yes          |
| JAMES ST BETWEEN 5TH AVE AND 6TH AVE, NW SIDE               | SDW-29272   | High     | 324213  | 774-41   | NW corner of James St/6th Ave          | Diagonal ramp provided.  | Low      | 0                            | Yes          |
| JAMES ST BETWEEN 5TH AVE AND 6TH AVE, NW SIDE               | SDW-29272   | Low      | 324213  | 774-41   | NE corner of James St/5th Ave          | Ramp provided.   | Low      | 1                            | No           |
| JAMES ST BETWEEN 5TH AVE AND 6TH AVE, NW SIDE               | SDW-29272   | High     | 324213  | 880-14   | W corner of 6th Ave/James St           | Diagonal ramp found, may require two   | No       | 0                            | Yes          |
| JAMES ST BETWEEN 5TH AVE AND 6TH AVE, SE SIDE               | SDW-29271   | High     | 324212  | 880-14   | S corner of 6th Ave/James St           | No E/W crosswalk present   | No       | 0                            | Yes          |
| JAMES ST BETWEEN 6TH AVE AND 7TH AVE, NW SIDE               | SDW-29270   | Low      | 324211  | 880-14   | N corner of 6th Ave/James St           | W facing ramp found, no violation  | No       | 0                            | Yes          |
| JAMES ST BETWEEN 6TH AVE AND 7TH AVE, SE SIDE               | SDW-42699   | High     | 324210  | 774-41   | SW corner of James St/7th Ave          | No ramp crossing 7th.  | Low      | 1                            | N/A          |
| JAMES ST BETWEEN 6TH AVE AND 7TH AVE, SE SIDE               | SDW-42699   | Low      | 324210  | 774-41   | SE corner of James St/6th Ave          | No ramp crossing 6th.  | Low      | 1                            | N/A          |
| JAMES ST BETWEEN 6TH AVE AND 7TH AVE, SE SIDE               | SDW-42699   | Low      | 324210  | 880-14   | E corner of 6th Ave/James St           | No N/S crosswalk present   | No       | 0                            | Yes          |
| JAMES ST BETWEEN 7TH AVE AND 8TH AVE, NW SIDE               | SDW-29269   | Low      | 324209  | 774-41   | NE corner of James St/7th Ave          | Diagonal ramp provided.  | Low      | 0                            | Yes          |
| JAMES ST BETWEEN 7TH AVE AND 8TH AVE, NW SIDE               | SDW-29269   | High     | 324209  | 774-41   | NW corner of James St/8th Ave          | Ramp provided.   | Low      | 1                            | No           |
| JAMES ST BETWEEN 7TH AVE AND 8TH AVE, SE SIDE               | SDW-29268   | High     | 324208  | 774-41   | SW corner of James St/8th Ave          | No ramp crossing James.  | Low      | 1                            | N/A          |
| JAMES ST BETWEEN 7TH AVE AND 8TH AVE, SE SIDE               | SDW-29268   | Low      | 324208  | 774-41   | SE corner of James St/7th Ave          | No ramp crossing 7th.  | Low      | 1                            | N/A          |
| JAMES ST BETWEEN 8TH AVE AND 9TH AVE, NW SIDE               | SDW-29267   | High     | 324207  | 774-326  | NW corner of 9th Ave/James St          | Diagonal ramp provided.  | Low      | 0                            | Yes          |
| JAMES ST BETWEEN 8TH AVE AND 9TH AVE, NW SIDE               | SDW-29267   | Low      | 324207  | 774-41   | NE corner of James St/8th Ave          | Ramp provided.   | Low      | 1                            | No           |
| JAMES ST BETWEEN 8TH AVE AND 9TH AVE, SE SIDE               | SDW-42698   | High     | 324206  | 774-326  | SW corner of 9th Ave/James St          | Diagonal ramp provided.  | Low      | 0                            | Yes          |
| JAMES ST BETWEEN 8TH AVE AND 9TH AVE, SE SIDE               | SDW-42698   | Low      | 324206  | 774-41   | SE corner of James St/8th Ave          | No ramp crossing James.  | Low      | 1                            | N/A          |
| JAMES ST BETWEEN MINOR AVE AND BROADWAY, NW SIDE            | SDW-31316   | Low      | 325771  | 777-651  | N corner of James St/Minor Ave         | Ramp provided  | No       | 0                            | Yes          |
| JAMES ST BETWEEN MINOR AVE AND BROADWAY, SE SIDE            | SDW-44055   | Low      | 325770  | 777-651  | E corner of James St/Minor Ave         | Ramp provided  | Low      | 1                            | No           |
| JAMES ST BETWEEN TERRY AVE AND BOREN AVE, NW SIDE           | SDW-44056   | High     | 325775  | 774-41   | NW corner of James St/Boren Ave        | Diagonal ramp provided.  | Low      | 0                            | Yes          |

**SDOT ADA Transition Plan Appendix 5.1a: 2013 Curb Ramp Audit Prioritized Results**

| SEGMENT DESCRIPTION  | SIDEWALK ID | LOCATION | COMPKEY | PLAN NO. | DESCRIPTION                                | FINDINGS  | PRIORITY | Number of Ramps to Construct | DW Provided? |
|--|-------------|----------|---------|----------|--|---|----------|------------------------------|--------------|
| JAMES ST BETWEEN TERRY AVE AND BOREN AVE, NW SIDE                | SDW-44056   | High     | 325775  | 774-454  | NW corner of Boren Ave N/James St          | Diagonal ramp provided.   | Low      | 1                            | Yes          |
| JAMES ST BETWEEN YESLER WAY AND 2ND AVE, NW SIDE                 | SDW-44592   | Low      | 326727  | 880-14   | NW corner of Yesler Way/James St           |   | High     | 1                            | N/A          |
| JAMES ST BETWEEN YESLER WAY AND 2ND AVE, NW SIDE                 | SDW-44592   | High     | 326727  | 880-14   | W corner of 2nd Ave/James St               | N facing ramp found, no violation                                   | No       | 0                            | Yes          |
| JAMES ST BETWEEN YESLER WAY AND 2ND AVE, SE SIDE                 | SDW-29275   | High     | 324217  | 880-14   | S corner of 2nd Ave/James St               | E facing ramp found, no violation                                   | No       | 0                            | Yes          |
| JAMES ST BETWEEN YESLER WAY AND 2ND AVE, SE SIDE                 | SDW-29275   | Low      | 324217  | 880-14   | NE corner of Yesler Way/James St           | S facing ramp found, no violation                                   | No       | 0                            | Yes          |
| JEFFERSON ST BETWEEN 9TH AVE AND TERRY AVE, SE SIDE              | SDW-31325   | High     | 325782  | 774-117  | S corner of Terry Ave/E Jefferson St       | A diagonal ramp exists but does not appear to be fully compliant.   | Low      | 1                            | No           |
| JEFFERSON ST BETWEEN DEAD END 2 AND 9TH AVE, SE SIDE             | SDW-31326   | High     | 325784  | 774-326  | SW corner of 9th Ave/Jefferson St          | No ramp provided crossing 9th.                                      | High     | 1                            | N/A          |
| JEFFERSON ST BETWEEN DEAD END 2 AND 9TH AVE, SE SIDE             | SDW-31326   | High     | 325784  | 880-16   | S corner of 9th St/Jefferson St            | All ramps present   | No       | 0                            | Yes          |
| JEFFERSON ST BETWEEN TERRY AVE AND BOREN AVE, SE SIDE            | SDW-31323   | Low      | 325780  | 774-117  | E corner of Terry Ave/E Jefferson St       | Diagonal ramp provided.   | Low      | 1                            | No           |
| JOHN ST BETWEEN 8TH AVE N AND 9TH AVE N, N SIDE                  | SDW-4050    | High     | 293918  | 774-116  | NW corner of 9th Ave N/John St             | Diagonal ramp found, may require two                                | Low      | 1                            | N/A          |
| JOHN ST BETWEEN 8TH AVE N AND 9TH AVE N, S SIDE                  | SDW-38077   | High     | 293917  | 774-116  | SW corner of 9th Ave N/John St             | Diagonal ramp found, may require two                                | Low      | 1                            | N/A          |
| JOHN ST BETWEEN 9TH AVE N AND WESTLAKE AVE N, N SIDE             | SDW-4049    | Low      | 293916  | 774-116  | NE corner of 9th Ave N/John St             | Diagonal ramp found, may require two                                | Low      | 1                            | No           |
| JOHN ST BETWEEN 9TH AVE N AND WESTLAKE AVE N, N SIDE             | SDW-40495   | High     | 293916  | 774-116  | NW corner of Westlake Ave N/John St        | No E facing ramp found  | High     | 1                            | N/A          |
| JOHN ST BETWEEN 9TH AVE N AND WESTLAKE AVE N, S SIDE             | SDW-4048    | High     | 293915  | 774-116  | SW corner of Westlake Ave N/John St        | No E facing ramp found  | High     | 1                            | N/A          |
| JOHN ST BETWEEN 9TH AVE N AND WESTLAKE AVE N, S SIDE             | SDW-4048    | Low      | 293915  | 774-116  | SE corner of 9th Ave N/John St             | W facing ramp found, no violation                                   | No       | 0                            | Yes          |
| JOHN ST BETWEEN BOREN AVE N AND FAIRVIEW AVE N, N SIDE           | SDW-4044    | High     | 293910  | 774-358  | NW corner of John St/Fairview Ave N        | Ramp provided.  | Low      | 0                            | No           |
| JOHN ST BETWEEN BOREN AVE N AND FAIRVIEW AVE N, N SIDE           | SDW-4044    | High     | 293910  | 774-46   | NW corner of John St/Fairview Ave N        | Diagonal ramp provided.   | Low      | 1                            | No           |
| JOHN ST BETWEEN BOREN AVE N AND FAIRVIEW AVE N, S SIDE           | SDW-38075   | High     | 293909  | 774-46   | SW corner of John St/Fairview Ave N        | Diagonal ramp provided.   | Low      | 1                            | Yes          |
| JOHN ST BETWEEN FAIRVIEW AVE N AND MINOR AVE N, N SIDE           | SDW-4043    | High     | 293908  | 774-358  | NW corner of John St/Minor Ave N           | No ramp crossing Minor.   | High     | 1                            | N/A          |
| JOHN ST BETWEEN MINOR AVE N AND PONTIUS W AVE N, N SIDE          | SDW-4041    | Low      | 293906  | 774-358  | NE corner of John St/Minor Ave N           | No ramp crossing Minor.   | High     | 1                            | N/A          |
| JOHN ST BETWEEN QUEEN ANNE AVE N AND 1ST AVE N, N SIDE           | SDW-5363    | High     | 298319  | 774-316  | NW corner of Queen Anne Ave N/John St      | Diagonal ramp provided.   | Low      | 1                            | Yes          |
| JOHN ST BETWEEN QUEEN ANNE AVE N AND 1ST AVE N, S SIDE           | SDW-5362    | High     | 298318  | 774-316  | SW corner of Queen Anne Ave N/John St      | Diagonal ramp provided.   | Low      | 1                            | Yes          |
| JOHN ST BETWEEN WESTLAKE AVE N AND TERRY AVE N, N SIDE           | SDW-40475   | Low      | 293914  | 774-116  | NE corner of Westlake Ave N/John St        | W facing ramp found, no violation                                   | No       | 0                            | Yes          |
| JOHN ST BETWEEN WESTLAKE AVE N AND TERRY AVE N, S SIDE           | SDW-38076   | Low      | 293913  | 774-116  | SE corner of Westlake Ave N/John St        | W facing ramp found, no violation                                   | No       | 0                            | Yes          |
| JOHN ST BETWEEN YALE AVE N AND EASTLAKE AVE E, N SIDE            | SDW-4037    | High     | 293900  | 774-116  | NW corner of Eastlake Ave E/Stewart St     | E facing ramp found, no violation                                   | No       | 0                            | N/A          |
| JOHN ST BETWEEN YALE AVE N AND EASTLAKE AVE E, S SIDE            | SDW-4036    | High     | 293899  | 774-560  | NW corner of Stewart St/John St            | No ramp crossing Stewart.   | High     | 1                            | N/A          |
| JONES AVE NW BETWEEN NW 65TH ST AND NW 67TH ST, E SIDE           | SDW-38072   | Low      | 293898  | 774-159  | NE corner of Jones Ave NW/NW 65th St       | Diagonal ramp provided.   | Low      | 1                            | No           |
| JONES AVE NW BETWEEN NW 65TH ST AND NW 67TH ST, W SIDE           | SDW-4035    | Low      | 293897  | 774-159  | NW corner of Jones Ave NW/NW 65th St       | Diagonal ramp provided.   | Low      | 1                            | No           |
| KEYSTONE PL N BETWEEN N 50TH ST AND N 51ST ST, E SIDE            | SDW-35482   | Low      | 333187  | 774-165  | NE corner of N 50th St/Sunnyside Ave N     | S facing ramp found, no violation                                   | No       | 0                            | Yes          |
| KEYSTONE PL N BETWEEN N 50TH ST AND N 51ST ST, W SIDE            | SDW-33687   | Low      | 331198  | 774-263  | NW corner of N 50th St/Sunnyside Ave N     | No ramp crossing 50th.  | Low      | 0                            | N/A          |
| KEYSTONE PL N BETWEEN N 50TH ST AND N 51ST ST, W SIDE            | SDW-33687   | Low      | 331198  | 774-165  | NW corner of N 50th St/Sunnyside Ave N     | Diagonal ramp found, may require two                                | Low      | 1                            | N/A          |
| KEYSTONE WR PL N BETWEEN N 50TH ST AND N 51ST ST, E SIDE         | SDW-33688   | Low      | 331199  | 774-165  | NE corner of N 50th St/Keystone Pl N       | No S facing ramp found, may not be good place to provide a crossing | Low      | 1                            | N/A          |
| KEYSTONE WR PL N BETWEEN N 50TH ST AND N 51ST ST, W SIDE         | SDW-4176    | Low      | 293988  | 774-165  | NW corner of N 50th St/Keystone Pl N       | No S facing ramp found, may not be good place to provide a crossing | Low      | 1                            | N/A          |
| LAKE CITY WAY NE BETWEEN 11TH AVE NE AND 12TH AVE NE, NW SIDE    | SDW-37001   | High     | 303476  | 882-95   | NW corner of 12th Ave NE/Lake City Way     | No ramp crossing 12th Ave NE.                                       | High     | 1                            | N/A          |
| LAKE CITY WAY NE BETWEEN 12TH AVE NE AND NE 80TH ST, NW SIDE     | SDW-11930   | Low      | 303475  | 882-95   | NE corner of 12th Ave NE/Lake City Way     | No ramp crossing 12th Ave NE.                                       | High     | 1                            | N/A          |
| LAKE CITY WAY NE BETWEEN 20TH AVE NE AND NE 88TH ST, NW SIDE     | SDW-14964   | High     | 309716  | 882-60   | SW corner of NE 88th St/Lake City Way NE   | Diagonal ramp provided.   | Low      | 0                            | No           |
| LAKE CITY WAY NE BETWEEN 20TH AVE NE AND NE 88TH ST, NW SIDE     | SDW-14964   | High     | 309716  | 880-14   | SW corner of Lake City Way NE/N 88th St    | N facing ramp found, no violation                                   | Low      | 1                            | No           |
| LAKE CITY WAY NE BETWEEN 20TH AVE NE AND NE 88TH ST, NW SIDE     | SDW-14964   | Low      | 309716  | 882-60   | SE corner of 20th Ave NE/Lake City Way NE  | Diagonal ramp provided.   | Low      | 1                            | No           |
| LAKE CITY WAY NE BETWEEN 20TH AVE NE AND NE 88TH ST, SE SIDE     | SDW-4191    | High     | 293556  | 880-14   | SE corner of Lake City Way NE/N 88th St    |   | High     | 1                            | N/A          |
| LAKE CITY WAY NE BETWEEN 20TH AVE NE AND NE 88TH ST, SE SIDE     | SDW-4191    | Low      | 293556  | 882-60   | NE corner of 20th Ave NE/Lake City Way NE  | No ramp crossing Lake city Way.                                     | High     | 1                            | N/A          |
| LAKE CITY WAY NE BETWEEN 24TH AVE NE AND NE 107TH ST, E SIDE     | SDW-3751    | High     | 293545  | 880-14   | SE corner of Lake City Way NE/NE 107th St  | Diagonal ramp is present  | Low      | 1                            | No           |
| LAKE CITY WAY NE BETWEEN 24TH AVE NE AND NE 107TH ST, E SIDE     | SDW-3751    | Low      | 293545  | 880-14   | NE corner of Lake City Way NE/24th Ave NE  | All ramps present.  | No       | 0                            | Yes          |
| LAKE CITY WAY NE BETWEEN 24TH AVE NE AND NE 107TH ST, W SIDE     | SDW-14840   | High     | 309708  | 880-14   | SW corner of Lake City Way NE/NE 107th St  | No sidewalk on W side   | Low      | 1                            | N/A          |
| LAKE CITY WAY NE BETWEEN 24TH AVE NE AND NE 107TH ST, W SIDE     | SDW-14840   | Low      | 309708  | 880-14   | NW corner of Lake City Way NE/24th Ave NE  | All ramps present.  | No       | 0                            | Yes          |
| LAKE CITY WAY NE BETWEEN 27TH AVE NE AND NE 117TH ST, NW SIDE    | SDW-4394    | High     | 294018  | 774-260  | SW corner of NE 117th St/Lake City Way NE  | Diagonal ramp provided.   | Low      | 0                            | Yes          |
| LAKE CITY WAY NE BETWEEN 27TH AVE NE AND NE 117TH ST, SE SIDE    | SDW-4393    | High     | 294017  | 774-260  | SE corner of NE 117th St/Lake City Way NE  | Diagonal ramp provided.   | Low      | 0                            | Yes          |
| LAKE CITY WAY NE BETWEEN DEAD END 1 AND LAKE CITY WAY NE, N SIDE | SDW-41336   | High     | 310622  | 880-14   | NW corner of Lake City Way NE/NE 91st St   | E facing ramp needed  | High     | 1                            | N/A          |
| LAKE CITY WAY NE BETWEEN FISCHER PL NE AND NE 104TH WAY, E SIDE  | SDW-36857   | Low      | 293546  | 880-14   | NE corner of Lake City Way NE/N 102nd St   | Unimproved sidewalk   | High     | 1                            | N/A          |
| LAKE CITY WAY NE BETWEEN FISCHER PL NE AND NE 104TH WAY, E SIDE  | SDW-36857   | High     | 293546  | 880-14   | SE corner of Lake City Way NE/NE 104th Way |   | Low      | 1                            | N/A          |
| LAKE CITY WAY NE BETWEEN FISCHER PL NE AND NE 104TH WAY, W SIDE  | SDW-35483   | Low      | 333189  | 880-14   | NW corner of Lake City Way NE/N 102nd St   | S facing ramp found, no violation                                   | Low      | 1                            | N/A          |
| LAKE CITY WAY NE BETWEEN FISCHER PL NE AND NE 104TH WAY, W SIDE  | SDW-35483   | High     | 333189  | 880-14   | SW corner of Lake City Way NE/NE 104th Way | N facing ramp found, no violation                                   | No       | 0                            | Yes          |
| LAKE CITY WAY NE BETWEEN NE 100TH ST AND FISCHER PL NE, NW SIDE  | SDW-40371   | High     | 309709  | 880-14   | SW corner of Lake City Way NE/N 102nd St   | N facing ramp found, no violation                                   | Low      | 1                            | No           |
| LAKE CITY WAY NE BETWEEN NE 100TH ST AND FISCHER PL NE, NW SIDE  | SDW-40371   | Low      | 309709  | 886-21   | NW corner of Lake City Way/NE 100th        | Ramp provided.  | Low      | 1                            | No           |
| LAKE CITY WAY NE BETWEEN NE 100TH ST AND FISCHER PL NE, NW SIDE  | SDW-40371   | Low      | 309709  | 880-14   | NW corner of Lake City Way NE/NE 100th St  | S facing ramp is present  | No       | 0                            | Yes          |
| LAKE CITY WAY NE BETWEEN NE 100TH ST AND FISCHER PL NE, SE SIDE  | SDW-3752    | Low      | 293547  | 880-14   | NE corner of Lake City Way NE/NE 100th St  | W facing ramp needed  | High     | 1                            | N/A          |
| LAKE CITY WAY NE BETWEEN NE 100TH ST AND FISCHER PL NE, SE SIDE  | SDW-3752    | High     | 293547  | 880-14   | SE corner of Lake City Way NE/N 102nd St   | N facing ramp found, no violation                                   | Low      | 1                            | No           |
| LAKE CITY WAY NE BETWEEN NE 100TH ST AND FISCHER PL NE, SE SIDE  | SDW-3752    | Low      | 293547  | 886-21   | NE corner of Lake City Way/NE 100th        | No ramp crossing Lake City Way.                                     | Mid      | 0                            | N/A          |
| LAKE CITY WAY NE BETWEEN NE 104TH ST AND 24TH AVE NE, E SIDE     | SDW-45467   | High     | 644572  | 880-14   | SE corner of Lake City Way NE/24th Ave NE  | All ramps present.  | No       | 0                            | Yes          |

**SDOT ADA Transition Plan Appendix 5.1a: 2013 Curb Ramp Audit Prioritized Results**

| SEGMENT DESCRIPTION   | SIDEWALK ID | LOCATION | COMPKEY | PLAN NO. | DESCRIPTION  | FINDINGS                             | PRIORITY | Number of Ramps to Construct | DW Provided? |
|---|-------------|----------|---------|----------|--|--------------------------------------|----------|------------------------------|--------------|
| LAKE CITY WAY NE BETWEEN NE 104TH ST AND 24TH AVE NE, W SIDE        | SDW-45466   | High     | 644571  | 880-14   | SW corner of Lake City Way NE/24th Ave NE                              | All ramps present.                   | No       | 0                            | Yes          |
| LAKE CITY WAY NE BETWEEN NE 104TH WAY AND 24TH AVE NE, E SIDE       | SDW-45467   |          | 644572  | 880-14   | NE corner of Lake City Way NE/NE 104th Way                             |                                      | Low      | 1                            | N/A          |
| LAKE CITY WAY NE BETWEEN NE 104TH WAY AND 24TH AVE NE, W SIDE       | SDW-45466   | High     | 644571  | 880-14   | NW corner of Lake City Way NE/NE 104th Way                             | S facing ramp found, no violation    | No       | 0                            | Yes          |
| LAKE CITY WAY NE BETWEEN NE 107TH ST AND NE 110TH ST, E SIDE        | SDW-4398    | Low      | 294024  | 880-14   | NE corner of Lake City Way NE/NE 107th St                              | Diagonal ramp is present             | Low      | 1                            | No           |
| LAKE CITY WAY NE BETWEEN NE 107TH ST AND NE 110TH ST, E SIDE        | SDW-4398    | High     | 294024  | 880-14   | SE corner of Lake City Way NE/NE 110th St                              | N facing ramp is present             | No       | 0                            | Yes          |
| LAKE CITY WAY NE BETWEEN NE 107TH ST AND NE 110TH ST, W SIDE        | SDW-14389   | High     | 309707  | 880-14   | SW corner of Lake City Way NE/NE 110th St                              | E facing ramp needed                 | Low      | 1                            | N/A          |
| LAKE CITY WAY NE BETWEEN NE 107TH ST AND NE 110TH ST, W SIDE        | SDW-14839   | Low      | 309707  | 880-14   | NW corner of Lake City Way NE/NE 107th St                              | No sidewalk on W side                | Low      | 1                            | N/A          |
| LAKE CITY WAY NE BETWEEN NE 107TH ST AND NE 110TH ST, W SIDE        | SDW-14839   | High     | 309707  | 774-260  | SW corner of NE 110th St/Lake City Way NE                              | No ramp crossing Lake City Way.      | Mid      | 1                            | N/A          |
| LAKE CITY WAY NE BETWEEN NE 110TH ST AND NE NORTHGATE WAY, E SIDE   | SDW-4397    | High     | 294023  | 774-260  | SW corner of NE 113th St/Lake City Way NE                              | No ramp crossing NE 113th.           | High     | 1                            | N/A          |
| LAKE CITY WAY NE BETWEEN NE 110TH ST AND NE NORTHGATE WAY, E SIDE   | SDW-4397    | Low      | 294023  | 880-14   | NE corner of Lake City Way NE/NE 110th St                              | S facing ramp is present             | No       | 0                            | Yes          |
| LAKE CITY WAY NE BETWEEN NE 110TH ST AND NE NORTHGATE WAY, W SIDE   | SDW-14838   | Low      | 309706  | 880-14   | NW corner of Lake City Way NE/NE 110th St                              | E facing ramp needed                 | Low      | 0                            | N/A          |
| LAKE CITY WAY NE BETWEEN NE 110TH ST AND NE NORTHGATE WAY, W SIDE   | SDW-14838   | Low      | 309706  | 774-260  | NW corner of NE 110th St/Lake City Way NE                              | No ramp crossing Lake City Way.      | Mid      | 1                            | N/A          |
| LAKE CITY WAY NE BETWEEN NE 127TH ST AND NE 130TH ST, E SIDE        | SDW-4384    | High     | 294004  | 774-68   | SE corner of Lake City Way/NE 130th St                                 | Ramp provided.                       | Low      | 1                            | No           |
| LAKE CITY WAY NE BETWEEN NE 130TH ST AND NE 133RD ST, E SIDE        | SDW-34690   | High     | 294002  | 882-99   | SE corner of NE 133rd St/Lake City Way NE                              | No ramp crossing Lake City Way.      | High     | 1                            | N/A          |
| LAKE CITY WAY NE BETWEEN NE 130TH ST AND NE 133RD ST, E SIDE        | SDW-34690   | Low      | 294002  | 774-68   | NE corner of Lake City Way/NE 130th St                                 | Ramp provided.                       | Low      | 1                            | No           |
| LAKE CITY WAY NE BETWEEN NE 130TH ST AND NE 133RD ST, W SIDE        | SDW-4382    | High     | 294001  | 882-99   | SW corner of NE 133rd St/Lake City Way NE                              | No ramp crossing NE 133rd.           | High     | 1                            | N/A          |
| LAKE CITY WAY NE BETWEEN NE 133RD ST AND NE 135TH ST, W SIDE        | SDW-4380    | Low      | 293999  | 882-99   | NW corner of NE 133rd St/Lake City Way NE                              | No ramp crossing Lake City Way.      | High     | 1                            | N/A          |
| LAKE CITY WAY NE BETWEEN NE 137TH ST AND NE 140TH ST, E SIDE        | SDW-4184    | Low      | 293996  | 890-25   | NE corner of Lake City Way NE/NE 137th St                              | Diagonal ramp provided.              | Mid      | 0                            | Yes          |
| LAKE CITY WAY NE BETWEEN NE 85TH ST AND 20TH AVE NE, NW SIDE        | SDW-14965   | High     | 309717  | 882-60   | SW corner of 20th Ave NE/Lake City Way NE                              | No ramp crossing 20th Ave NE.        | High     | 1                            | N/A          |
| LAKE CITY WAY NE BETWEEN NE 88TH ST AND NE 89TH ST, E SIDE          | SDW-4190    | Low      | 293555  | 880-14   | NE corner of Lake City Way NE/N 88th St                                |                                      | High     | 1                            | N/A          |
| LAKE CITY WAY NE BETWEEN NE 88TH ST AND NE 89TH ST, E SIDE          | SDW-4190    | High     | 293555  | 880-14   | SE corner of Lake City Way NE/N 89th St                                | N facing ramp found, no violation    | No       | 0                            | Yes          |
| LAKE CITY WAY NE BETWEEN NE 88TH ST AND NE 89TH ST, W SIDE          | SDW-40373   | Low      | 309715  | 880-14   | NW corner of Lake City Way NE/N 88th St                                | S facing ramp found, no violation    | Low      | 1                            | No           |
| LAKE CITY WAY NE BETWEEN NE 88TH ST AND NE 89TH ST, W SIDE          | SDW-40373   | High     | 309715  | 880-14   | SW corner of Lake City Way NE/N 89th St                                | No sidewalk present                  | No       | 0                            | N/A          |
| LAKE CITY WAY NE BETWEEN NE 89TH ST AND NE 90TH ST, E SIDE          | SDW-4189    | High     | 293554  | 880-14   | SE corner of Lake City Way NE/N 90th St                                |                                      | High     | 1                            | N/A          |
| LAKE CITY WAY NE BETWEEN NE 89TH ST AND NE 90TH ST, E SIDE          | SDW-4189    | Low      | 293554  | 880-14   | NE corner of Lake City Way NE/N 89th St                                | S facing ramp found, no violation    | No       | 0                            | Yes          |
| LAKE CITY WAY NE BETWEEN NE 89TH ST AND NE 90TH ST, W SIDE          | SDW-14844   | High     | 309714  | 881-37   | SW corner of NE 90th St/Lake City Way NE                               | Diagonal ramp provided.              | Low      | 0                            | No           |
| LAKE CITY WAY NE BETWEEN NE 89TH ST AND NE 90TH ST, W SIDE          | SDW-14844   | High     | 309714  | 889-22   | SW corner of Lake City Way NE/NE 90th St                               | Ramp provided.                       | Low      | 0                            | No           |
| LAKE CITY WAY NE BETWEEN NE 89TH ST AND NE 90TH ST, W SIDE          | SDW-14844   | High     | 309714  | 880-14   | SW corner of Lake City Way NE/N 90th St                                | Diagonal ramp found, may require two | Low      | 1                            | No           |
| LAKE CITY WAY NE BETWEEN NE 89TH ST AND NE 90TH ST, W SIDE          | SDW-14844   | Low      | 309714  | 880-14   | NW corner of Lake City Way NE/N 89th St                                | No sidewalk present                  | No       | 0                            | N/A          |
| LAKE CITY WAY NE BETWEEN NE 90TH ST AND NE 91ST ST, E SIDE          | SDW-36859   | Low      | 293553  | 880-14   | NE corner of Lake City Way NE/N 90th St                                |                                      | High     | 0                            | N/A          |
| LAKE CITY WAY NE BETWEEN NE 90TH ST AND NE 91ST ST, E SIDE          | SDW-36859   | High     | 293553  | 880-14   | SE corner of Lake City Way NE /NE 91st St                              | W facing ramp needed                 | High     | 1                            | N/A          |
| LAKE CITY WAY NE BETWEEN NE 90TH ST AND NE 91ST ST, E SIDE          | SDW-36859   | Low      | 293553  | 881-37   | NE corner of NE 90th St/Lake City Way NE                               | No ramp crossing Lake City Way.      | High     | 1                            | N/A          |
| LAKE CITY WAY NE BETWEEN NE 90TH ST AND NE 91ST ST, E SIDE          | SDW-36859   | Low      | 293553  | 889-22   | NE corner of Lake City Way NE/NE 90th St                               | No ramp crossing Lake City Way.      | Mid      | 0                            | N/A          |
| LAKE CITY WAY NE BETWEEN NE 90TH ST AND NE 91ST ST, W SIDE          | SDW-14843   | High     | 309713  | 880-14   | SW corner of Lake City Way NE/NE 91st St                               | N facing ramp is present             | No       | 0                            | Yes          |
| LAKE CITY WAY NE BETWEEN NE 90TH ST AND NE 91ST ST, W SIDE          | SDW-14843   | Low      | 309713  | 880-14   | NW corner of Lake City Way NE/N 90th St                                | S facing ramp found, no violation    | No       | 0                            | Yes          |
| LAKE CITY WAY NE BETWEEN NE 91ST ST AND NE 92ND ST, E SIDE          | SDW-3756    | Low      | 293552  | 880-14   | NE corner of Lake City Way NE/NE 91st St                               | W facing ramp needed                 | High     | 1                            | N/A          |
| LAKE CITY WAY NE BETWEEN NE 91ST ST AND NE 92ND ST, E SIDE          | SDW-3756    | High     | 293552  | 880-14   | SE corner of Lake City Way NE/NE 92nd St                               | N facing ramp is present             | No       | 0                            | Yes          |
| LAKE CITY WAY NE BETWEEN NE 91ST ST AND NE 92ND ST, W SIDE          | SDW-40372   | Low      | 309712  | 880-14   | NW corner of Lake City Way NE/NE 91st St                               | S facing ramp needed                 | High     | 1                            | N/A          |
| LAKE CITY WAY NE BETWEEN NE 91ST ST AND NE 92ND ST, W SIDE          | SDW-40372   | High     | 309712  | 880-14   | SW corner of Lake City Way NE/NE 92nd St                               | No sidewalk present                  | No       | 0                            | N/A          |
| LAKE CITY WAY NE BETWEEN NE 92ND ST AND RAVENNA WR AVE NE, E SIDE   | SDW-3755    | Low      | 293551  | 880-14   | NE corner of Lake City Way NE/NE 92nd St                               | S facing ramp is present             | No       | 0                            | Yes          |
| LAKE CITY WAY NE BETWEEN NE 92ND ST AND RAVENNA WR AVE NE, W SIDE   | SDW-43750   | Low      | 329882  | 880-14   | NW corner of Lake City Way NE/NE 92nd St                               | No sidewalk present                  | No       | 0                            | N/A          |
| LAKE CITY WAY NE BETWEEN NE 95TH ST AND NE 98TH ST, NW SIDE         | SDW-14842   | Low      | 309711  | 880-14   | NW corner of Lake City Way NE/N 95th St                                |                                      | High     | 1                            | N/A          |
| LAKE CITY WAY NE BETWEEN NE 95TH ST AND NE 98TH ST, SE SIDE         | SDW-36858   | Low      | 293549  | 880-14   | NE corner of Lake City Way NE/NE 95th St                               |                                      | High     | 1                            | N/A          |
| LAKE CITY WAY NE BETWEEN NE 95TH ST AND NE 98TH ST, SE SIDE         | SDW-36858   | High     | 293549  | 880-14   | SE corner of Lake City Way NE/NE 98th St                               | N facing ramp is present             | No       | 0                            | Yes          |
| LAKE CITY WAY NE BETWEEN NE 98TH ST AND NE 100TH ST, SE SIDE        | SDW-3753    | High     | 293548  | 880-14   | SE corner of Lake City Way NE/NE 100th St                              | W facing ramp needed                 | High     | 1                            | N/A          |
| LAKE CITY WAY NE BETWEEN NE 98TH ST AND NE 100TH ST, NW SIDE        | SDW-14841   | Low      | 309710  | 880-14   | NW corner of Lake City Way NE/NE 98th St                               | S facing ramp needed                 | High     | 1                            | N/A          |
| LAKE CITY WAY NE BETWEEN NE 98TH ST AND NE 100TH ST, NW SIDE        | SDW-14841   | High     | 309710  | 880-14   | SW corner of Lake City Way NE/NE 100th St                              | N facing ramp is present             | No       | 0                            | Yes          |
| LAKE CITY WAY NE BETWEEN NE 98TH ST AND NE 100TH ST, SE SIDE        | SDW-3753    | Low      | 293548  | 890-88   | NE corner of Lake City Way NE/NE 98th St                               | No ramp crossing NE 98th St.         | High     | 0                            | N/A          |
| LAKE CITY WAY NE BETWEEN NE 98TH ST AND NE 100TH ST, SE SIDE        | SDW-3753    | Low      | 293548  | 880-14   | NE corner of Lake City Way NE/NE 98th St                               | S facing ramp needed                 | High     | 1                            | N/A          |
| LAKE CITY WAY NE BETWEEN RAVENNA WR AVE NE AND NE 95TH ST, E SIDE   | SDW-3754    | High     | 293550  | 880-14   | SE corner of Lake City Way NE/N 95th St                                | Diagonal ramp found, may require two | Low      | 1                            | No           |
| LAKE CITY WAY NE BETWEEN RAVENNA WR AVE NE AND NE 95TH ST, W SIDE   | SDW-34204   | High     | 329881  | 880-14   | SW corner of Lake City Way NE/N 95th St                                | No E/W crosswalk present             | No       | 0                            | N/A          |
| LAKE DELL AVE BETWEEN 32ND AVE AND E SPRUCE ST, NW SIDE             | SDW-21424   | Low      | 313310  | 880-8    | NE corner of 32nd/Lake Dell  | Companion ramp not installed         | High     | 1                            | N/A          |
| LAKE DELL AVE BETWEEN 32ND AVE AND E SPRUCE ST, SE SIDE             | SDW-21423   | Low      | 313309  | 880-8    | SE corner of 32nd/Lake Dell  | No ramp provided crossing 32nd       | High     | 1                            | N/A          |
| LAKE PARK DR S BETWEEN SHORELAND DR S AND S MCCLELLAN ST, E SIDE    | SDW-20604   | High     | 313892  | 880-14   | NE corner of Lake Park Dr WB S/S McClellan St                          | Segment added-S facing ramp needed   | High     | 1                            | N/A          |
| LAKE PARK DR S BETWEEN SHORELAND DR S AND S MCCLELLAN ST, W SIDE    | SDW-20605   | High     | 313893  | 880-14   | NW corner of Lake Park Dr SB S/S McClellan St                          |                                      | Low      | 1                            | N/A          |
| LAKE PARK DR S BETWEEN SHORELAND DR S AND S MCCLELLAN ST, W SIDE    | SDW-313893  | High     | 313893  | 880-14   | NW corner of Lane Park Dr WB S/S McClellan St                          | Segment added-S facing ramp needed   | High     | 1                            | N/A          |
| LAKE WASHINGTON BLVD BETWEEN LAKESIDE AVE AND E ALDER ST, W SIDE    | SDW-39533   | Low      | 318055  | 884-11   | NW corner of Lake Washington Blvd/Lakeside Ave                         | S facing ramp needed                 | High     | 1                            | N/A          |
| LAKE WASHINGTON BLVD E BETWEEN 32ND AVE E AND E MADISON ST, NE SIDE | SDW-20758   | High     | 314752  | 774-91   | SE corner of E Madison St/31st Ave E                                   | Ramp provided                        | Low      | 1                            | No           |
| LAKE WASHINGTON BLVD E BETWEEN 32ND AVE E AND E MADISON ST, NE SIDE | SDW-20758   | High     | 314752  | 774-91   | island between Lake Washington Blvd E and 31st Ave E, south of E Madis | Ramp provided                        | Low      | 1                            | No           |
| LAKE WASHINGTON BLVD E BETWEEN 32ND AVE E AND E MADISON ST, NE SIDE | SDW-20758   | Low      | 314752  | 880-34   | NW corner of Lake Washington Blvd E/32nd Ave E                         | Not triggered by the scope of work   | No       | 0                            | N/A          |
| LAKE WASHINGTON BLVD E BETWEEN 32ND AVE E AND E MADISON ST, NE SIDE | SDW-20758   | Low      | 314752  | 774-130  | NW corner of 32nd Ave E/Lake Washington Blvd E                         | Not triggered by scope of work       | No       | 0                            | N/A          |



**SDOT ADA Transition Plan Appendix 5.1a: 2013 Curb Ramp Audit Prioritized Results**

| SEGMENT DESCRIPTION   | SIDEWALK ID | LOCATION | COMPKEY | PLAN NO. | DESCRIPTION   | FINDINGS   | PRIORITY | Number of Ramps to Construct | DW Provided? |
|---|-------------|----------|---------|----------|---|--|----------|------------------------------|--------------|
| LAKE WASHINGTON BLVD E BETWEEN 32ND AVE E AND E MADISON ST, SW SIDE             | SDW-17470   | High     | 309005  | 774-91   | SW corner of E Madison St/31st Ave E  | Diagonal ramp provided.                          | Low      | 1                            | No           |
| LAKE WASHINGTON BLVD E BETWEEN 32ND AVE E AND E MADISON ST, SW SIDE             | SDW-17470   | Low      | 309005  | 774-130  | SW corner of 32nd Ave E/Lake Washington Blvd E                              | Ramp provided                                    | Low      | 1                            | No           |
| LAKE WASHINGTON BLVD E BETWEEN 32ND AVE E AND E MADISON ST, SW SIDE             | SDW-17470   | Low      | 309005  | 880-34   | SW corner of Lake Washington Blvd E/32nd Ave E                              | Not triggered by the scope of work               | No       | 0                            | No           |
| LAKE WASHINGTON BLVD E BETWEEN 36TH AVE E AND E REPUBLICAN ST, NE SIDE          | SDW-40883   | High     | 314755  | 880-34   | NE corner of Lake Washington Blvd E/E Republican St                         | Unimproved sidewalk                              | No       | 0                            | N/A          |
| LAKE WASHINGTON BLVD E BETWEEN 36TH AVE E AND E REPUBLICAN ST, SW SIDE          | SDW-16295   | High     | 308362  | 880-34   | SE corner of Lake Washington Blvd E/E Republican St                         | Unimproved sidewalk                              | No       | 0                            | N/A          |
| LAKE WASHINGTON BLVD E BETWEEN 36TH AVE E AND E REPUBLICAN ST, SW SIDE          | SDW-16295   | Low      | 308362  | 880-34   | SW corner of Lake Washington Blvd E/36th Ave E                              | Unimproved sidewalk                              | No       | 0                            | N/A          |
| LAKE WASHINGTON BLVD E BETWEEN 37TH AVE E AND 36TH AVE E, NE SIDE               | SDW-20761   | Low      | 314756  | 880-34   | NE corner of Lake Washington Blvd E/E Harrison St                           | Unimproved sidewalk                              | No       | 0                            | N/A          |
| LAKE WASHINGTON BLVD E BETWEEN 37TH AVE E AND 36TH AVE E, SW SIDE               | SDW-39685   | Low      | 308363  | 880-34   | NW corner of Lake Washington Blvd E/E Harrison St                           | Unimproved sidewalk                              | No       | 0                            | N/A          |
| LAKE WASHINGTON BLVD E BETWEEN 37TH AVE E AND 36TH AVE E, SW SIDE               | SDW-39785   | High     | 308363  | 880-34   | SE corner of Lake Washington Blvd E/36th Ave E                              | Unimproved sidewalk                              | No       | 0                            | N/A          |
| LAKE WASHINGTON BLVD E BETWEEN E DENNY BLAINE N PL AND MCGILVRA BLVD E, NE SIDE | SDW-20513   | Low      | 312352  | 777-436  | NE corner of Lake Washington Blvd/E Denny Blaine Pl                         | No sidewalk present                              | No       | 0                            | N/A          |
| LAKE WASHINGTON BLVD E BETWEEN E DENNY BLAINE N PL AND MCGILVRA BLVD E, NE SIDE | SDW-20513   | Low      | 312352  | 777-436  | NE corner of Lake Washington Blvd E/E Denny Blaine Pl                       | not triggered by scope of work                   | No       | 0                            | N/A          |
| LAKE WASHINGTON BLVD E BETWEEN E DENNY BLAINE N PL AND MCGILVRA BLVD E, NE SIDE | SDW-20514   | Low      | 312352  | 777-436  | NE corner of Lake Washington Blvd E/E Denny Blaine Pl                       | not triggered by scope of work                   | No       | 0                            | N/A          |
| LAKE WASHINGTON BLVD E BETWEEN E DENNY BLAINE N PL AND MCGILVRA BLVD E, SW SIDE | SDW-40934   | Low      | 312351  | 777-436  | NW corner of Lake Washington Blvd/E Denny Blaine Pl                         | Ramp provided.                                   | No       | 0                            | No           |
| LAKE WASHINGTON BLVD E BETWEEN E DENNY BLAINE N PL AND MCGILVRA BLVD E, SW SIDE | SDW-40943   | Low      | 312351  | 777-436  | NW corner of Lake Washington Blvd E/E Denny Blaine Pl                       | not triggered by scope of work                   | No       | 0                            | N/A          |
| LAKE WASHINGTON BLVD E BETWEEN E FORD PL AND 32ND AVE E, NE SIDE                | SDW-20759   | High     | 314753  | 880-34   | NE corner of Lake Washington Blvd E/32nd Ave E                              | Not triggered by the scope of work               | No       | 0                            | N/A          |
| LAKE WASHINGTON BLVD E BETWEEN E FORD PL AND 32ND AVE E, NE SIDE                | SDW-20759   | Low      | 314753  | 880-34   | NW corner of Lake Washington Blvd E/E Ford Pl                               | Unimproved sidewalk                              | No       | 0                            | N/A          |
| LAKE WASHINGTON BLVD E BETWEEN E FORD PL AND 32ND AVE E, SW SIDE                | SDW-39684   | High     | 308360  | 880-34   | SE corner of Lake Washington Blvd E/32nd Ave E                              | Not triggered by the scope of work               | No       | 0                            | N/A          |
| LAKE WASHINGTON BLVD E BETWEEN E FORD PL AND 32ND AVE E, SW SIDE                | SDW-39684   | Low      | 308360  | 880-34   | SW corner of Lake Washington Blvd E/E Ford Pl                               | Unimproved sidewalk                              | No       | 0                            | N/A          |
| LAKE WASHINGTON BLVD E BETWEEN E HOWELL ST AND E DENNY BLAINE S PL, E SIDE      | SDW-40944   | High     | 312354  | 777-436  | SE corner of Lake Washington Blvd/E Denny Blaine Pl                         | No ramp provided crossing Lake Washington        | High     | 1                            | N/A          |
| LAKE WASHINGTON BLVD E BETWEEN E HOWELL ST AND E DENNY BLAINE S PL, E SIDE      | SDW-40944   | High     | 312354  | 777-436  | SE corner of Lake Washington Blvd E/E Denny Blaine Pl                       | not triggered by scope of work                   | No       | 0                            | N/A          |
| LAKE WASHINGTON BLVD E BETWEEN E HOWELL ST AND E DENNY BLAINE S PL, W SIDE      | SDW-20630   | High     | 312353  | 777-436  | SW corner of Lake Washington Blvd/E Denny Blaine Pl                         | Ramp provided.                                   | No       | 0                            | No           |
| LAKE WASHINGTON BLVD E BETWEEN E HOWELL ST AND E DENNY BLAINE S PL, W SIDE      | SDW-20630   | High     | 312353  | 777-436  | SW corner of Lake Washington Blvd E/E Denny Blaine Pl                       | not triggered by scope of work                   | No       | 0                            | N/A          |
| LAKE WASHINGTON BLVD E BETWEEN E MADISON ST AND ARBORETUM DR E, NE SIDE         | SDW-18741   | Low      | 309130  | 774-91   | island between Lake Washington Blvd E and 31st Ave E, north of E Madison St | Ramp provided                                    | Low      | 1                            | No           |
| LAKE WASHINGTON BLVD E BETWEEN E MADISON ST AND ARBORETUM DR E, SW SIDE         | SDW-18740   | Low      | 309129  | 774-91   | NW corner of E Madison St/31st Ave E  | Ramp provided                                    | Low      | 1                            | No           |
| LAKE WASHINGTON BLVD E BETWEEN E REPUBLICAN ST AND E FORD PL, NE SIDE           | SDW-20760   | High     | 314754  | 880-34   | NE corner of Lake Washington Blvd E/E Ford Pl                               | Unimproved sidewalk                              | No       | 0                            | N/A          |
| LAKE WASHINGTON BLVD E BETWEEN E REPUBLICAN ST AND E FORD PL, NE SIDE           | SDW-20760   | Low      | 314754  | 880-34   | NW corner of Lake Washington Blvd E/E Republican St                         | Unimproved sidewalk                              | No       | 0                            | N/A          |
| LAKE WASHINGTON BLVD E BETWEEN E REPUBLICAN ST AND E FORD PL, SW SIDE           | SDW-16294   | High     | 308361  | 880-34   | SE corner of Lake Washington Blvd E/E Ford Pl                               | Unimproved sidewalk                              | No       | 0                            | N/A          |
| LAKE WASHINGTON BLVD E BETWEEN E REPUBLICAN ST AND E FORD PL, SW SIDE           | SDW-16294   | Low      | 308361  | 880-34   | SW corner of Lake Washington Blvd E/E Republican St                         | Unimproved sidewalk                              | No       | 0                            | N/A          |
| LAKE WASHINGTON BLVD E BETWEEN HILLSIDE DR E AND 37TH AVE E, N SIDE             | SDW-20762   | High     | 314757  | 880-34   | NE corner of Lake Washington Blvd E/E Harrison St                           | Unimproved sidewalk                              | No       | 0                            | N/A          |
| LAKE WASHINGTON BLVD E BETWEEN HILLSIDE DR E AND 37TH AVE E, N SIDE             | SDW-20762   | Low      | 314757  | 880-34   | NW corner of Lake Washington Blvd E/Hillside Dr E                           | Unimproved sidewalk                              | No       | 0                            | N/A          |
| LAKE WASHINGTON BLVD E BETWEEN HILLSIDE DR E AND 37TH AVE E, S SIDE             | SDW-20511   | High     | 312349  | 880-34   | SE corner of Lake Washington Blvd E/E Harrison St                           | Unimproved sidewalk                              | No       | 0                            | N/A          |
| LAKE WASHINGTON BLVD E BETWEEN HILLSIDE DR E AND 37TH AVE E, S SIDE             | SDW-20511   | Low      | 312349  | 880-34   | SW corner of Lake Washington Blvd E/Hillside Dr E                           | Unimproved sidewalk                              | No       | 0                            | N/A          |
| LAKE WASHINGTON BLVD E BETWEEN MCGILVRA BLVD E AND HILLSIDE DR E, NE SIDE       | SDW-40884   | High     | 314749  | 880-34   | NE corner of Lake Washington Blvd E/Hillside Dr E                           | Unimproved sidewalk                              | No       | 0                            | N/A          |
| LAKE WASHINGTON BLVD E BETWEEN MCGILVRA BLVD E AND HILLSIDE DR E, SW SIDE       | SDW-20512   | High     | 312350  | 880-34   | SE corner of Lake Washington Blvd E/Hillside Dr E                           | Unimproved sidewalk                              | No       | 0                            | N/A          |
| LAKE WASHINGTON BLVD S BETWEEN 43RD AVE S AND 46TH AVE S, N SIDE                | SDW-20744   | High     | 317058  | 774-199  | NW corner of Lake Washington Blvd S/45th Ave S                              | Ramp provided                                    | Low      | 1                            | No           |
| LAKE WASHINGTON BLVD S BETWEEN 43RD AVE S AND 46TH AVE S, N SIDE                | SDW-20744   | Low      | 317058  | 774-199  | NE corner of Lake Washington Blvd S/43rd Ave S                              | No opposing sidewalk                             | No       | 0                            | N/A          |
| LAKE WASHINGTON BLVD S BETWEEN 43RD AVE S AND 46TH AVE S, S SIDE                | SDW-20743   | High     | 317057  | 774-199  | SW corner of Lake Washington Blvd S/45th Ave S                              | Unimproved sidewalk                              | No       | 0                            | N/A          |
| LAKE WASHINGTON BLVD S BETWEEN 43RD AVE S AND 46TH AVE S, S SIDE                | SDW-20743   | Low      | 317057  | 774-199  | SE corner of Lake Washington Blvd S/43rd Ave S                              | Unimproved sidewalk                              | No       | 0                            | N/A          |
| LAKE WASHINGTON BLVD S BETWEEN 46TH AVE S AND 48TH AVE S, SW SIDE               | SDW-20741   | High     | 317055  | 774-199  | SW corner of Lake Washington Blvd S/48th Ave S                              | Unimproved sidewalk                              | No       | 0                            | N/A          |
| LAKE WASHINGTON BLVD S BETWEEN 46TH AVE S AND 48TH AVE S, SW SIDE               | SDW-20741   | Low      | 317055  | 774-199  | SE corner of Lake Washington Blvd S/46th Ave S                              | Unimproved sidewalk                              | No       | 0                            | N/A          |
| LAKE WASHINGTON BLVD S BETWEEN 48TH AVE S AND 49TH AVE S, NE SIDE               | SDW-23630   | Low      | 317054  | 774-199  | NE corner of Lake Washington Blvd S/48th Ave S                              | No ramp provided crossing Lake Washington Blvd S | Low      | 1                            | N/A          |
| LAKE WASHINGTON BLVD S BETWEEN 48TH AVE S AND 49TH AVE S, SW SIDE               | SDW-43008   | Low      | 317053  | 774-199  | SE corner of Lake Washington Blvd S/48th Ave S                              | Unimproved sidewalk                              | No       | 0                            | N/A          |
| LAKE WASHINGTON BLVD S BETWEEN 49TH AVE S AND 50TH AVE S, N SIDE                | SDW-23629   | High     | 317052  | 774-199  | NW corner of Lake Washington Blvd S/50th Ave S                              | Ramp provided                                    | No       | 0                            | N/A          |
| LAKE WASHINGTON BLVD S BETWEEN 49TH AVE S AND 50TH AVE S, S SIDE                | SDW-23628   | High     | 317051  | 774-199  | SW corner of Lake Washington Blvd S/50th Ave S                              | Diagonal ramp provided.                          | Low      | 1                            | No           |
| LAKE WASHINGTON BLVD S BETWEEN 50TH AVE S AND 51ST AVE S, N SIDE                | SDW-4197    | High     | 293562  | 774-199  | NW corner of Lake Washington Blvd S/51st Ave S                              | No crossing provided at T-intersection           | Mid      | 1                            | N/A          |
| LAKE WASHINGTON BLVD S BETWEEN 50TH AVE S AND 51ST AVE S, N SIDE                | SDW-4197    | Low      | 293562  | 774-199  | NE corner of Lake Washington Blvd S/50th Ave S                              | Ramp provided                                    | Mid      | 1                            | No           |
| LAKE WASHINGTON BLVD S BETWEEN 50TH AVE S AND 51ST AVE S, S SIDE                | SDW-43007   | Low      | 317050  | 774-199  | SE corner of Lake Washington Blvd S/50th Ave S                              | Diagonal ramp provided.                          | Low      | 1                            | No           |
| LAKE WASHINGTON BLVD S BETWEEN 50TH AVE S AND 51ST AVE S, S SIDE                | SDW-43007   | High     | 317050  | 774-199  | SW corner of Lake Washington Blvd S/51st Ave S                              | Unimproved sidewalk                              | No       | 0                            | N/A          |
| LAKE WASHINGTON BLVD S BETWEEN 51ST AVE S AND S ADAMS ST, NE SIDE               | SDW-23627   | High     | 317049  | 774-199  | NE corner of Lake Washington Blvd S/S Adams St                              | Unimproved sidewalk                              | No       | 0                            | N/A          |
| LAKE WASHINGTON BLVD S BETWEEN 51ST AVE S AND S ADAMS ST, NE SIDE               | SDW-23627   | Low      | 317049  | 774-199  | NE corner of Lake Washington Blvd S/51st Ave S                              | No opposing sidewalk                             | No       | 0                            | N/A          |
| LAKE WASHINGTON BLVD S BETWEEN 51ST AVE S AND S ADAMS ST, SW SIDE               | SDW-23626   | High     | 317048  | 774-199  | NW corner of Lake Washington Blvd S/S Adams St                              | Unimproved sidewalk                              | No       | 0                            | N/A          |
| LAKE WASHINGTON BLVD S BETWEEN 51ST AVE S AND S ADAMS ST, SW SIDE               | SDW-23626   | Low      | 317048  | 774-199  | SE corner of Lake Washington Blvd S/51st Ave S                              | Unimproved sidewalk                              | No       | 0                            | N/A          |
| LAKE WASHINGTON BLVD S BETWEEN 53RD AVE S AND S ALASKA ST, NE SIDE              | SDW-20864   | High     | 317060  | 774-199  | NE corner of Lake Washington Blvd S/S Alaska St                             | No crossing provided at T-intersection           | Mid      | 1                            | N/A          |
| LAKE WASHINGTON BLVD S BETWEEN 53RD AVE S AND S ALASKA ST, NE SIDE              | SDW-20864   | Low      | 317060  | 774-199  | NE corner of Lake Washington Blvd S/53rd Ave S                              | No crossing provided at T-intersection           | Mid      | 1                            | N/A          |
| LAKE WASHINGTON BLVD S BETWEEN 53RD AVE S AND S ALASKA ST, SW SIDE              | SDW-20745   | High     | 317059  | 774-199  | NW corner of Lake Washington Blvd S/S Alaska St                             | Unimproved sidewalk                              | No       | 0                            | N/A          |
| LAKE WASHINGTON BLVD S BETWEEN 53RD AVE S AND S ALASKA ST, SW SIDE              | SDW-20745   | Low      | 317059  | 774-199  | SE corner of Lake Washington Blvd S/53rd Ave S                              | Unimproved sidewalk                              | No       | 0                            | N/A          |

**SDOT ADA Transition Plan Appendix 5.1a: 2013 Curb Ramp Audit Prioritized Results**

| SEGMENT DESCRIPTION  | SIDEWALK ID | LOCATION | COMPKEY | PLAN NO. | DESCRIPTION  | FINDINGS  | PRIORITY | Number of Ramps to Construct | DW Provided? |
|--|-------------|----------|---------|----------|--|---|----------|------------------------------|--------------|
| LAKE WASHINGTON BLVD S BETWEEN S ADAMS ST AND S GENESEE WAY, E SIDE              | SDW-23625   | Low      | 317047  | 774-199  | SE corner of Lake Washington Blvd S/S Adams St     | Unimproved sidewalk   | No       | 0                            | N/A          |
| LAKE WASHINGTON BLVD S BETWEEN S ADAMS ST AND S GENESEE WAY, W SIDE              | SDW-43006   | High     | 317046  | 774-199  | NW corner of Lake Washington Blvd S/S Genesee Way  | No sidewalk present   | No       | 0                            | N/A          |
| LAKE WASHINGTON BLVD S BETWEEN S ADAMS ST AND S GENESEE WAY, W SIDE              | SDW-43006   | Low      | 317046  | 774-199  | SW corner of Lake Washington Blvd S/S Adams St     | Unimproved sidewalk   | No       | 0                            | N/A          |
|  |             |          |         |          |  | No crossing provided at T-intersection. (provide at least one)          | Mid      | 1                            | N/A          |
| LAKE WASHINGTON BLVD S BETWEEN S ALASKA ST AND S ANGELINE ST, E SIDE             | SDW-19755   | High     | 314233  | 774-117  | NE corner of Lake Washington Blvd S/S Angeline St  | No crossing provided at T-intersection                                  | Mid      | 1                            | N/A          |
| LAKE WASHINGTON BLVD S BETWEEN S ALASKA ST AND S ANGELINE ST, E SIDE             | SDW-19755   | Low      | 314233  | 774-199  | SE corner of Lake Washington Blvd S/S Alaska St    | No sidewalk present   | No       | 0                            | N/A          |
| LAKE WASHINGTON BLVD S BETWEEN S ALASKA ST AND S ANGELINE ST, W SIDE             | SDW-40174   | High     | 314234  | 774-117  | NW corner of Lake Washington Blvd S/S Angeline St  | Unimproved sidewalk   | No       | 0                            | N/A          |
| LAKE WASHINGTON BLVD S BETWEEN S ALASKA ST AND S ANGELINE ST, W SIDE             | SDW-40174   | Low      | 314234  | 774-199  | SW corner of Lake Washington Blvd S/S Alaska St    | No crossing provided at T-intersection. (provide at least one)          | Mid      | 1                            | N/A          |
| LAKE WASHINGTON BLVD S BETWEEN S ANGELINE ST AND S FERDINAND ST, E SIDE          | SDW-44903   | Low      | 333191  | 774-117  | SE corner of Lake Washington Blvd S/S Angeline St  | No sidewalk present   | No       | 0                            | N/A          |
| LAKE WASHINGTON BLVD S BETWEEN S ANGELINE ST AND S FERDINAND ST, W SIDE          | SDW-19754   | High     | 314232  | 774-117  | NW corner of Lake Washington Blvd S/S Ferdinand St | No sidewalk present   | No       | 0                            | N/A          |
| LAKE WASHINGTON BLVD S BETWEEN S ANGELINE ST AND S FERDINAND ST, W SIDE          | SDW-19754   | Low      | 314232  | 774-117  | SW corner of Lake Washington Blvd S/S Angeline St  | No opposing sidewalk  | No       | 0                            | N/A          |
| LAKE WASHINGTON BLVD S BETWEEN S DAWSON ST AND LAKE WASHINGTON WR BLVD S, E SIDE | SDW-40172   | Low      | 314228  | 774-117  | SE corner of Lake Washington Blvd S/S Dawson St    | Unimproved sidewalk   | No       | 0                            | N/A          |
| LAKE WASHINGTON BLVD S BETWEEN S DAWSON ST AND LAKE WASHINGTON WR BLVD S, W SIDE | SDW-19752   | Low      | 314229  | 774-117  | SW corner of Lake Washington Blvd S/S Dawson St    | No opposing sidewalk  | No       | 0                            | N/A          |
| LAKE WASHINGTON BLVD S BETWEEN S DEARBORN ST AND S CHARLES ST, E SIDE            | SDW-19653   | High     | 316330  | 776-146  | NE corner of Lake Washington Blvd S/S Charles St   | Diagonal ramp provided.   | Low      | 0                            | No           |
| LAKE WASHINGTON BLVD S BETWEEN S DEARBORN ST AND S CHARLES ST, W SIDE            | SDW-41037   | High     | 316331  | 776-146  | NW corner of Lake Washington Blvd S/S Charles St   | No opposing sidewalk  | No       | 0                            | N/A          |
| LAKE WASHINGTON BLVD S BETWEEN S FERDINAND ST AND S DAWSON ST, E SIDE            | SDW-19753   | High     | 314230  | 774-117  | NE corner of Lake Washington Blvd S/S Dawson St    | Unimproved sidewalk   | No       | 0                            | N/A          |
| LAKE WASHINGTON BLVD S BETWEEN S FERDINAND ST AND S DAWSON ST, W SIDE            | SDW-40173   | High     | 314231  | 774-117  | NW corner of Lake Washington Blvd S/S Dawson St    | No sidewalk present   | No       | 0                            | N/A          |
| LAKE WASHINGTON BLVD S BETWEEN S FERDINAND ST AND S DAWSON ST, W SIDE            | SDW-40173   | Low      | 314231  | 774-117  | SW corner of Lake Washington Blvd S/S Ferdinand St | No crossing provided at T-intersection                                  | Mid      | 1                            | N/A          |
| LAKE WASHINGTON BLVD S BETWEEN S GENESEE WAY AND 53RD AVE S, NE SIDE             | SDW-23505   | High     | 317045  | 774-199  | NW corner of Lake Washington Blvd S/S 53rd Ave S   | No crossing provided at T-intersection                                  | Mid      | 1                            | N/A          |
| LAKE WASHINGTON BLVD S BETWEEN S GENESEE WAY AND 53RD AVE S, NE SIDE             | SDW-23505   | Low      | 317045  | 774-199  | SE corner of Lake Washington Blvd S/S Genesee Way  | Unimproved sidewalk   | No       | 0                            | N/A          |
| LAKE WASHINGTON BLVD S BETWEEN S GENESEE WAY AND 53RD AVE S, SW SIDE             | SDW-20865   | High     | 317061  | 774-199  | SW corner of Lake Washington Blvd S/S Genesee Way  | Unimproved sidewalk   | No       | 0                            | N/A          |
| LAKE WASHINGTON BLVD S BETWEEN S GENESEE WAY AND 53RD AVE S, SW SIDE             | SDW-20865   | Low      | 317061  | 774-199  | SW corner of Lake Washington Blvd S/S Genesee Way  | No opposing sidewalk  | No       | 0                            | N/A          |
| LAKE WASHINGTON BLVD S BETWEEN S HORTON ST AND 43RD AVE S, E SIDE                | SDW-20607   | High     | 313896  | 774-199  | NW corner of Lake Washington Blvd S/43rd Ave S     | Unimproved sidewalk   | No       | 0                            | N/A          |
| LAKE WASHINGTON BLVD S BETWEEN S HORTON ST AND 43RD AVE S, W SIDE                | SDW-40755   | High     | 313897  | 774-199  | SW corner of Lake Washington Blvd S/43rd Ave S     | No ramp provided crossing Lake Washington Blvd S                        | High     | 1                            | N/A          |
| LAKE WASHINGTON BLVD S BETWEEN S ORCAS ST AND S JUNEAU ST, NE SIDE               | SDW-19751   | High     | 314227  | 774-117  | NE corner of Lake Washington Blvd S/S Juneau St    | N facing ramp needed  | Low      | 1                            | N/A          |
| LAKESIDE AVE BETWEEN E YESLER WAY AND LAKE WASHINGTON BLVD, W SIDE               | SDW-41581   | High     | 313331  | 884-11   | SW corner of Lake Washington Blvd/Lakeside Ave     | Ramp provided.  | No       | 0                            | Yes          |
| LAKESIDE AVE S BETWEEN S DAY ST AND S ATLANTIC ST, E SIDE                        | SDW-19663   | Low      | 316345  | 786-58   | SE corner of Lakeside Ave S/S Day St               | Ramp provided.  | No       | 0                            | Yes          |
| LAKESIDE AVE S BETWEEN S DAY ST AND S ATLANTIC ST, W SIDE                        | SDW-19654   | Low      | 316332  | 786-58   | SW corner of Lakeside Ave S/S Day St               | No W facing ramp found, already one crossing provided at T-Intersection | Low      | 1                            | N/A          |
| LAKEVIEW BLVD E BETWEEN EASTLAKE AVE E AND BELMONT AVE E, NW SIDE                | SDW-12495   | Low      | 302443  | 774-116  | SE corner of Eastlake Ave E/Aloha St               | W facing ramp found, no violation                                       | No       | 0                            | Yes          |
| LAKEVIEW BLVD E BETWEEN EASTLAKE AVE E AND BELMONT AVE E, NW SIDE                | SDW-12495   | Low      | 302443  | 774-116  | NE corner of Eastlake Ave E/Aloha St               | No W facing ramp, no good place to cross due to median                  | Low      | 1                            | N/A          |
| LAKEVIEW BLVD E BETWEEN HARVARD AVE E AND BOYLSTON N AVE E, NE SIDE              | SDW-12486   | High     | 302434  | 774-116  | SE corner of Boylston Ave E/E Newton St            | N facing ramp found, no violation                                       | No       | 0                            | Yes          |
| LAKEVIEW BLVD E BETWEEN HARVARD AVE E AND BOYLSTON N AVE E, SW SIDE              | SDW-12485   | High     | 302433  | 774-116  | SW corner of Boylston Ave E/E Newton St            | Diagonal ramp provided.   | Low      | 1                            | No           |
| LATONA AVE NE BETWEEN DEAD END 1 AND NE NORTHLAKE WAY, W SIDE                    | SDW-4230    | High     | 293606  | 878-74   | SW corner of NE Northlake Way/Latona Ave NE        | Diagonal ramp provided.   | Low      | 1                            | No           |
| LATONA AVE NE BETWEEN EAST GREEN LAKE DR N AND WOODLAWN N AVE NE, NW SIDE        | SDW-12184   | Low      | 304082  | 777-502  | N corner of E Green Lake Dr N/Latona Ave           | No S facing ramp found, may not be a good place to provide a crossing   | Low      | 1                            | N/A          |
| LATONA AVE NE BETWEEN NE 40 UPPER ST AND NE 42ND W ST, E SIDE                    | SDW-4226    | Low      | 293601  | 774-116  | NE corner of NE 40th St/Latona Ave NE              | S facing ramp found   | Low      | 1                            | No           |
| LATONA AVE NE BETWEEN NE 40 UPPER ST AND NE 42ND W ST, W SIDE                    | SDW-38833   | Low      | 293600  | 774-116  | NW corner of NE 40th St/Latona Ave NE              | No N facing ramp found  | High     | 0                            | N/A          |
| LATONA AVE NE BETWEEN NE 45TH ST AND NE 47TH ST, E SIDE                          | SDW-12834   | High     | 306815  | 774-165  | SE corner of NE 45th St/Latona Ave NE              | No N facing ramp found  | High     | 1                            | N/A          |
| LATONA AVE NE BETWEEN NE 45TH ST AND NE 47TH ST, E SIDE                          | SDW-12834   | High     | 306815  | 774-165  | SE corner of NE 45th St/Latona Ave NE              | No N facing ramp found  | High     | 1                            | N/A          |
| LATONA AVE NE BETWEEN NE 45TH ST AND NE 47TH ST, W SIDE                          | SDW-4221    | High     | 293594  | 774-165  | SW corner of NE 47th St/Latona Ave NE              | No N facing ramp found  | High     | 1                            | N/A          |
| LATONA AVE NE BETWEEN NE 45TH ST AND NE 47TH ST, W SIDE                          | SDW-4221    | Low      | 293594  | 774-165  | SW corner of NE 45th St/Latona Ave NE              | No S facing ramp found  | High     | 1                            | N/A          |
| LATONA AVE NE BETWEEN NE 47TH ST AND NE 50TH E ST, E SIDE                        | SDW-38713   | Low      | 293593  | 774-165  | NE corner of NE 47th St/Latona Ave NE              | Diagonal ramp provided.   | Low      | 0                            | Yes          |
| LATONA AVE NE BETWEEN NE 47TH ST AND NE 50TH E ST, E SIDE                        | SDW-38713   | High     | 293593  | 774-263  | SE corner of N 50th St/Latona Ave N, East side     | No N facing ramp found, may not be a good place to provide a crossing   | Low      | 1                            | N/A          |
| LATONA AVE NE BETWEEN NE 47TH ST AND NE 50TH E ST, E SIDE                        | SDW-38713   | High     | 293593  | 774-165  | SE corner of N 50th St/Latona Ave NE, East side    | No S facing ramp found  | High     | 1                            | N/A          |
| LATONA AVE NE BETWEEN NE 47TH ST AND NE 50TH E ST, W SIDE                        | SDW-4220    | Low      | 293592  | 774-165  | NW corner of NE 47th St/Latona Ave NE              | No S facing ramp found  | High     | 1                            | N/A          |
| LATONA AVE NE BETWEEN NE 47TH ST AND NE 50TH E ST, W SIDE                        | SDW-4220    | Low      | 293592  | 774-165  | NW corner of NE 45th St/Latona Ave NE              | Diagonal ramp provided.   | Low      | 0                            | Yes          |
| LATONA AVE NE BETWEEN NE 47TH ST AND NE 50TH E ST, W SIDE                        | SDW-4220    | High     | 293592  | 774-263  | SW corner of N 50th St/Latona Ave N, East side     | No N facing ramp, may not be a good place to provide a crossing         | Low      | 1                            | N/A          |
| LATONA AVE NE BETWEEN NE 47TH ST AND NE 50TH E ST, W SIDE                        | SDW-4220    | High     | 293592  | 774-165  | SW corner of N 50th St/Latona Ave NE, East side    | No S facing ramp found  | High     | 1                            | N/A          |
| LATONA AVE NE BETWEEN NE 50TH W ST AND NE 51ST ST, E SIDE                        | SDW-4219    | Low      | 293591  | 774-165  | NE corner of N 50th St/Latona Ave NE, West side    | No ramp crossing 50th.  | Low      | 0                            | N/A          |
| LATONA AVE NE BETWEEN NE 50TH W ST AND NE 51ST ST, E SIDE                        | SDW-4219    | Low      | 293591  | 774-263  | NE corner of N 50th St/Latona Ave N, West side     | Ramp provided.  | Low      | 0                            | No           |
| LATONA AVE NE BETWEEN NE 50TH W ST AND NE 51ST ST, N SIDE                        | SDW-38712   | Low      | 293590  | 774-263  | NE corner of N 50th St/Latona Ave N, West side     | S facing ramp found   | Low      | 1                            | No           |
| LATONA AVE NE BETWEEN NE 50TH W ST AND NE 51ST ST, W SIDE                        | SDW-38712   | Low      | 293590  | 774-165  | NW corner of N 50th St/Latona Ave NE, West side    | Diagonal ramp provided.   | Low      | 1                            | No           |
| LATONA AVE NE BETWEEN NE 50TH W ST AND NE 51ST ST, W SIDE                        | SDW-39305   | Low      | 293604  | 878-74   | NW corner of NE Northlake Way/Latona Ave NE        |   |          |                              |              |

**SDOT ADA Transition Plan Appendix 5.1a: 2013 Curb Ramp Audit Prioritized Results**

| SEGMENT DESCRIPTION  | SIDEWALK ID | LOCATION | COMPKEY | PLAN NO. | DESCRIPTION                           | FINDINGS  | PRIORITY | Number of Ramps to Construct | DW Provided? |
|--|-------------|----------|---------|----------|---------------------------------------|---|----------|------------------------------|--------------|
| LATONA AVE NE BETWEEN NE PACIFIC ST AND NE 40TH ST, E SIDE           | SDW-4228    | High     | 293603  | 774-116  | SE corner of NE 40th St/Latona Ave NE | No N facing ramp found, may not be a good place to provide a crossing | Low      | 1                            | N/A          |
| LATONA AVE NE BETWEEN NE PACIFIC ST AND NE 40TH ST, W SIDE           | SDW-4227    | High     | 293602  | 774-116  | SW corner of NE 40th St/Latona Ave NE | N facing ramp found   | Low      | 1                            | No           |
| LEE ST BETWEEN 5TH AVE N AND TAYLOR AVE N, N SIDE                    | SDW-30451   | High     | 328626  | 774-138  | NW corner of Taylor Ave N/Lee St      | Diagonal ramp provided.   | Low      | 1                            | No           |
| LEE ST BETWEEN 5TH AVE N AND TAYLOR AVE N, S SIDE                    | SDW-7907    | High     | 298665  | 774-138  | SW corner of Taylor Ave N/Lee St      | Diagonal ramp provided.   | Low      | 1                            | No           |
| LEE ST BETWEEN TAYLOR AVE N AND 6TH AVE N, N SIDE                    | SDW-7906    | Low      | 298664  | 774-138  | NE corner of Taylor Ave N/Lee St      | No ramp provided crossing Taylor Ave N                                | High     | 1                            | N/A          |
| LEE ST BETWEEN TAYLOR AVE N AND 6TH AVE N, S SIDE                    | SDW-7905    | Low      | 298663  | 774-138  | SE corner of Taylor Ave N/Lee St      | No ramp provided crossing Taylor Ave N                                | High     | 1                            | N/A          |
| LENORA ST BETWEEN 4TH AVE AND 5TH AVE, SE SIDE                       | SDW-3985    | High     | 293673  | 774-56   | SW corner of 5th Ave/Lenora St        | No ramp crossing 5th.   | High     | 1                            | N/A          |
| LENORA ST BETWEEN 5TH AVE AND 6TH AVE, SE SIDE                       | SDW-3983    | Low      | 293671  | 774-56   | NE corner of 5th Ave/Lenora St        | Diagonal ramp provided.   | Low      | 1                            | Yes          |
| LENORA ST BETWEEN 7TH AVE AND 8TH AVE, SE SIDE                       | SDW-3979    | High     | 293667  | 774-350  | SW corner of Westlake Ave/Lenora St   | Diagonal ramp provided.   | Low      | 1                            | Yes          |
| LENORA ST BETWEEN 8TH AVE AND 9TH AVE, NW SIDE                       | SDW-28423   | High     | 324541  | 774-285  | W corner of Lenora St/9th Ave         | Ramp provided.  | No       | 0                            | Yes          |
| LEWIS PL SW BETWEEN ERSKINE WAY SW AND SW HUDSON ST, SE SIDE         | SDW-30810   | Low      | 328067  | 887-23   | SE corner of Lewis/Erskine            | No ramp provided crossing Erskine                                     | High     | 1                            | N/A          |
| LINDEN AVE N BETWEEN N 43RD ST AND N 44TH ST, E SIDE                 | SDW-3841    | Low      | 293780  | 884-99   | NE corner of N 43rd St/Linden Ave N   | S facing ramp needed  | High     | 0                            | N/A          |
| LINDEN AVE N BETWEEN N 43RD ST AND N 44TH ST, W SIDE                 | SDW-3841    | Low      | 293780  | 884-100  | NE corner of Linden Ave N/N 43rd St   | S facing ramp needed  | High     | 1                            | N/A          |
| LINDEN AVE N BETWEEN N 43RD ST AND N 44TH ST, W SIDE                 | SDW-3840    | Low      | 293779  | 884-99   | NW corner of N 43rd St/Linden Ave N   | S facing ramp is present  | Low      | 1                            | No           |
| LINDEN AVE N BETWEEN N 49TH ST AND N 50 UPPER ST, E SIDE             | SDW-4408    | High     | 294038  | 774-165  | SE corner of N 50th St/Linden Ave N   | not triggered by the scope of work                                    | No       | 0                            | N/A          |
| LINDEN AVE N BETWEEN N 49TH ST AND N 50 UPPER ST, W SIDE             | SDW-35176   | High     | 294037  | 774-165  | SW corner of N 50th St/Linden Ave N   | not triggered by the scope of work                                    | No       | 0                            | N/A          |
| LINDEN AVE N BETWEEN N MOTOR PL AND N 43RD ST, E SIDE                | SDW-3843    | High     | 293782  | 884-99   | SE corner of N 43rd St/Linden Ave N   | N facing ramp needed  | High     | 0                            | N/A          |
| LINDEN AVE N BETWEEN N MOTOR PL AND N 43RD ST, E SIDE                | SDW-3843    | High     | 293782  | 884-100  | SE corner of Linden Ave N/N 43rd St   | N facing ramp needed  | High     | 1                            | N/A          |
| LINDEN AVE N BETWEEN N MOTOR PL AND N 43RD ST, W SIDE                | SDW-3842    | High     | 293781  | 884-99   | SW corner of N 43rd St/Linden Ave N   | N facing ramp needed  | High     | 1                            | N/A          |
| LYNN ST BETWEEN BIGELOW AVE N AND 5TH AVE N, N SIDE                  | SDW-8854    | High     | 299606  | 782-210  | NW corner of 5th Ave N/Lynn St        | No crossing provided at T-intersection. (provide at least one)        | Mid      | 1                            | N/A          |
| LYNN ST BETWEEN BIGELOW AVE N AND 5TH AVE N, S SIDE                  | SDW-37666   | High     | 299605  | 782-210  | SW corner of 5th Ave N/Lynn St        | No crossing provided at T-intersection. (provide at least one)        | Mid      | 1                            | N/A          |
| M L KING JR ER WAY S BETWEEN RENTON PL S AND S WALDEN ST, E SIDE     | SDW-19698   | High     | 314872  | 774-59   | NE corner of MLK Way S/S Walden St    | Ramp provided   | No       | 0                            | Yes          |
| M L KING JR ER WAY S BETWEEN S FINDLAY ST AND S ORCAS ST, E SIDE     | SDW-42125   | High     | 319339  | 774-59   | NE corner of MLK Way S/S Orcas St     | Ramp provided   | No       | 0                            | Yes          |
| M L KING JR ER WAY S BETWEEN S FINDLAY ST AND S ORCAS ST, W SIDE     | SDW-29357   | High     | 322891  | 774-59   | NW corner of MLK Way S/S Orcas St     | Ramp provided   | No       | 0                            | Yes          |
| M L KING JR ER WAY S BETWEEN S FINDLAY ST AND S ORCAS ST, W SIDE     | SDW-29357   | High     | 322891  | 774-59   | NW corner of MLK Way S/S Orcas St     | Ramp provided   | No       | 0                            | Yes          |
| M L KING JR ER WAY S BETWEEN S HOLLY ST AND S WILLOW ST, E SIDE      | SDW-25200   | Low      | 319329  | 774-59   | SE corner of MLK Way S/S Holly St     | Ramp provided   | No       | 0                            | Yes          |
| M L KING JR ER WAY S BETWEEN S KENYON ST AND S ELMGROVE ST, E SIDE   | SDW-26496   | Low      | 319776  | 774-59   | SE corner of MLK Way S/S Keyon St     | Ramp provided   | No       | 0                            | Yes          |
| M L KING JR ER WAY S BETWEEN S ORCAS ST AND S JUNEAU ST, E SIDE      | SDW-25207   | Low      | 319338  | 774-59   | SE corner of MLK Way S/S Orcas St     | Ramp provided   | No       | 0                            | Yes          |
| M L KING JR ER WAY S BETWEEN S ORCAS ST AND S JUNEAU ST, W SIDE      | SDW-29356   | Low      | 322890  | 774-59   | SW corner of MLK Way S/S Orcas St     | Ramp provided   | No       | 0                            | Yes          |
| M L KING JR ER WAY S BETWEEN S ORCAS ST AND S JUNEAU ST, W SIDE      | SDW-29356   | Low      | 322890  | 774-59   | SW corner of MLK Way S/S Orcas St     | Ramp provided   | No       | 0                            | Yes          |
| M L KING JR ER WAY S BETWEEN S OTHELLO ST AND RENTON S AVE S, E SIDE | SDW-43682   | Low      | 319779  | 774-59   | SE corner of MLK Way S/S Othello St   | Ramp provided   | No       | 0                            | Yes          |
| M L KING JR ER WAY S BETWEEN S WALDEN ST AND RENTON N AVE S, E SIDE  | SDW-37582   | Low      | 293646  | 774-59   | SE corner of MLK Way S/S Walden St    | Ramp provided   | No       | 0                            | Yes          |
| M L KING JR ER WAY S BETWEEN S WARSAW ST AND S HOLLY ST, E SIDE      | SDW-25201   | High     | 319330  | 774-59   | NE corner of MLK Way S/S Holly St     | Ramp provided   | No       | 0                            | Yes          |
| M L KING JR WAY BETWEEN E ALDER ST AND E JEFFERSON ST, W SIDE        | SDW-21270   | Low      | 312457  | 774-59   | NW corner of MLK Way/E Alder St       | Ramp provided   | No       | 0                            | Yes          |
| M L KING JR WAY BETWEEN E CHERRY ST AND E COLUMBIA ST, E SIDE        | SDW-16506   | Low      | 311101  | 774-59   | NE corner of MLK Way/E Cherry St      | Diagonal ramp provided.   | Low      | 1                            | No           |
| M L KING JR WAY BETWEEN E CHERRY ST AND E COLUMBIA ST, W SIDE        | SDW-21268   | Low      | 312454  | 774-59   | NW corner of MLK Way/E Cherry St      | Ramp provided   | Low      | 1                            | No           |
| M L KING JR WAY BETWEEN E FIR ST AND E ALDER ST, E SIDE              | SDW-41380   | Low      | 313970  | 774-59   | NE corner of MLK Way/E Fir St         | No crossing provided at T-intersection. (provide at least one)        | Mid      | 1                            | N/A          |
| M L KING JR WAY BETWEEN E FIR ST AND E ALDER ST, E SIDE              | SDW-41380   | High     | 313970  | 774-59   | SE corner of MLK Way/E Alder St       | Ramp provided   | No       | 0                            | Yes          |
| M L KING JR WAY BETWEEN E MARION ST AND E SPRING ST, E SIDE          | SDW-39878   | Low      | 311099  | 774-59   | NE corner of MLK Way/E Marion St      | Ramp provided   | Low      | 1                            | No           |
| M L KING JR WAY BETWEEN E MARION ST AND E SPRING ST, E SIDE          | SDW-39878   | High     | 311099  | 889-68   | SE corner of MLK Way/E Spring St      | Not triggered.  | No       | 0                            | N/A          |
| M L KING JR WAY BETWEEN E SPRING ST AND E UNION ST, E SIDE           | SDW-16504   | High     | 311098  | 774-59   | SE corner of MLK Way/E Union St       | Diagonal ramp provided.   | Low      | 0                            | No           |
| M L KING JR WAY BETWEEN E SPRING ST AND E UNION ST, E SIDE           | SDW-16504   | High     | 311098  | 774-199  | SE corner of E Union St/MLK Way       | Diagonal ramp provided.   | Low      | 1                            | No           |
| M L KING JR WAY BETWEEN E SPRING ST AND E UNION ST, E SIDE           | SDW-16504   | Low      | 311098  | 889-68   | NE corner of MLK Way/E Spring St      | Not triggered.  | No       | 0                            | N/A          |
| M L KING JR WAY BETWEEN E SPRING ST AND E UNION ST, W SIDE           | SDW-21266   | High     | 312451  | 774-59   | SW corner of MLK Way/E Union St       | Diagonal ramp provided.   | Low      | 0                            | No           |
| M L KING JR WAY BETWEEN E SPRING ST AND E UNION ST, W SIDE           | SDW-21266   | High     | 312451  | 774-199  | SW corner of E Union St/MLK Way       | Diagonal ramp provided.   | Low      | 1                            | No           |
| M L KING JR WAY BETWEEN E UNION ST AND E PIKE ST, E SIDE             | SDW-37580   | Low      | 293639  | 774-59   | NE corner of MLK Way/E Union St       | Diagonal ramp provided.   | Low      | 0                            | No           |
| M L KING JR WAY BETWEEN E UNION ST AND E PIKE ST, E SIDE             | SDW-37580   | Low      | 293639  | 774-199  | NE corner of E Union St/MLK Way       | Diagonal ramp provided.   | Low      | 1                            | No           |
| M L KING JR WAY BETWEEN E UNION ST AND E PIKE ST, W SIDE             | SDW-18314   | Low      | 309296  | 774-59   | NW corner of MLK Way/E Union St       | Ramp provided   | Low      | 0                            | No           |
| M L KING JR WAY BETWEEN E UNION ST AND E PIKE ST, W SIDE             | SDW-18314   | Low      | 309296  | 774-199  | NW corner of E Union St/MLK Way       | Ramp provided   | Low      | 1                            | No           |
| M L KING JR WAY BETWEEN E YESLER WAY AND E FIR ST, E SIDE            | SDW-35177   | Low      | 294055  | 774-59   | NE corner of MLK Way/E Yesler Way     | Ramp provided   | Low      | 1                            | No           |
| M L KING JR WAY BETWEEN E YESLER WAY AND E FIR ST, W SIDE            | SDW-41561   | High     | 312442  | 774-59   | SW corner of MLK Way/E Fir St         | Diagonal ramp provided.   | Low      | 1                            | No           |
| M L KING JR WAY BETWEEN E YESLER WAY AND E FIR ST, W SIDE            | SDW-41561   | Low      | 312442  | 774-59   | NW corner of MLK Way/E Yesler Way     | Ramp provided   | Low      | 1                            | No           |
| M L KING JR WAY BETWEEN TEMPLE PL AND E CHERRY ST, E SIDE            | SDW-21387   | High     | 313979  | 774-59   | SE corner of MLK Way/E Cherry St      | Companion ramp not installed.   | High     | 1                            | N/A          |
| M L KING JR WAY BETWEEN TEMPLE PL AND E CHERRY ST, W SIDE            | SDW-21269   | High     | 312455  | 774-59   | SW corner of MLK Way/E Cherry St      | Ramp provided   | Low      | 1                            | No           |
| M L KING JR WAY E BETWEEN E ARTHUR PL AND E MADISON ST, E SIDE       | SDW-16297   | High     | 308365  | 774-77   | SE corner of E Madison St/28th Ave    | Crossing closed.  | No       | 0                            | N/A          |
| M L KING JR WAY E BETWEEN E ARTHUR PL AND E MADISON ST, W SIDE       | SDW-16296   | High     | 308364  | 774-77   | SW corner of E Madison St/28th Ave    | No ramp provided crossing E Madison St                                | High     | 1                            | N/A          |
| M L KING JR WAY S BETWEEN E YESLER WAY AND S WASHINGTON ST, E SIDE   | SDW-21386   | Low      | 313978  | 774-59   | SE corner of MLK Way/E Yesler Way     | Ramp provided   | Low      | 1                            | No           |

**SDOT ADA Transition Plan Appendix 5.1a: 2013 Curb Ramp Audit Prioritized Results**

| SEGMENT DESCRIPTION  | SIDEWALK ID | LOCATION | COMPKEY | PLAN NO. | DESCRIPTION                            | FINDINGS   | PRIORITY | Number of Ramps to Construct | DW Provided? |
|--|-------------|----------|---------|----------|--|--|----------|------------------------------|--------------|
| M L KING JR WAY S BETWEEN E YESLER WAY AND S WASHINGTON ST, W SIDE       | SDW-21265   | High     | 312450  | 774-59   | NW corner of MLK Way S/S Washington St | Ramp provided  | Low      | 1                            | No           |
| M L KING JR WAY S BETWEEN E YESLER WAY AND S WASHINGTON ST, W SIDE       | SDW-21265   | Low      | 312450  | 774-59   | SW corner of MLK Way/E Yesler Way      | Ramp provided  | Low      | 1                            | No           |
| M L KING JR WAY S BETWEEN S BAYVIEW S ST AND S MCCLELLAN ST, E SIDE      | SDW-23473   | High     | 317004  | 880-14   | NE corner of MLK Way S/S McClellan St  | Diagonal ramp found, may require two                           | No       | 0                            | Yes          |
| M L KING JR WAY S BETWEEN S BAYVIEW S ST AND S MCCLELLAN ST, W SIDE      | SDW-23474   | High     | 317005  | 880-14   | NW corner of MLK Way S/S McClellan St  | Diagonal ramp found, may require two                           | No       | 0                            | Yes          |
| M L KING JR WAY S BETWEEN S DEARBORN ST AND S NORMAN ST, E SIDE          | SDW-41381   | High     | 313973  | 774-59   | NE corner of MLK Way S/S Norman St     | Ramp provided  | Low      | 1                            | No           |
| M L KING JR WAY S BETWEEN S DEARBORN ST AND S NORMAN ST, W SIDE          | SDW-21262   | High     | 312445  | 774-59   | NW corner of MLK Way S/S Norman St     | No ramp provided crossing MLK Jr Way                           | High     | 1                            | N/A          |
| M L KING JR WAY S BETWEEN S ELMWOOD PL AND S JUDKINS ST, E SIDE          | SDW-21381   | Low      | 313971  | 774-181  | SE corner of MLK Way S/S Elmwood Pl    | N facing ramp found  | Low      | 0                            | No           |
| M L KING JR WAY S BETWEEN S ELMWOOD PL AND S JUDKINS ST, E SIDE          | SDW-21381   | Low      | 313971  | 774-59   | SE corner of MLK Way S/S Elmwood St    | Ramp provided  | Low      | 1                            | No           |
| M L KING JR WAY S BETWEEN S ELMWOOD PL AND S JUDKINS ST, W SIDE          | SDW-21260   | Low      | 312443  | 774-59   | SW corner of MLK Way S/S Elmwood St    | Companion ramp not installed.                                  | High     | 1                            | N/A          |
| M L KING JR WAY S BETWEEN S ELMWOOD PL AND S JUDKINS ST, W SIDE          | SDW-21260   | Low      | 312443  | 774-181  | SW corner of MLK Way S/S Elmwood Pl    | No E facing ramp found, already one crossing provided at       | Low      | 0                            | N/A          |
| M L KING JR WAY S BETWEEN S ELMWOOD PL AND S JUDKINS ST, W SIDE          | SDW-21260   | Low      | 312443  | 774-181  | SW corner of MLK Way S/S Elmwood Pl    | not triggered by the scope of work                             | No       | 0                            | N/A          |
| M L KING JR WAY S BETWEEN S GRAND ST AND S HOLGATE ST, E SIDE            | SDW-40480   | High     | 314946  | 774-59   | NE corner of MLK Way S/S Holgate St    | Ramp provided  | Low      | 1                            | No           |
| M L KING JR WAY S BETWEEN S GRAND ST AND S HOLGATE ST, W SIDE            | SDW-20477   | High     | 314947  | 774-59   | NW corner of MLK Way S/S Holgate St    | Ramp provided  | Low      | 1                            | No           |
| M L KING JR WAY S BETWEEN S HILL ST AND S WALKER ST, E SIDE              | SDW-20961   | High     | 314953  | 774-59   | SE corner of MLK Way S/S Hill St       | Ramp provided  | Low      | 1                            | No           |
| M L KING JR WAY S BETWEEN S HILL ST AND S WALKER ST, E SIDE              | SDW-20961   | High     | 314953  | 774-59   | NE corner of MLK Way S/S Walker St     | Ramp provided  | No       | 0                            | Yes          |
| M L KING JR WAY S BETWEEN S HILL ST AND S WALKER ST, W SIDE              | SDW-20962   | Low      | 314954  | 774-59   | SW corner of MLK Way S/S Hill St       | Ramp provided  | Low      | 1                            | No           |
| M L KING JR WAY S BETWEEN S HILL ST AND S WALKER ST, W SIDE              | SDW-20962   | High     | 314954  | 774-59   | NW corner of MLK Way S/S Walker St     | Ramp provided  | No       | 0                            | Yes          |
| M L KING JR WAY S BETWEEN S HOLGATE ST AND S PLUM ST, E SIDE             | SDW-20965   | Low      | 314957  | 774-59   | SE corner of MLK Way S/S Holgate St    | Ramp provided  | Low      | 1                            | No           |
| M L KING JR WAY S BETWEEN S HOLGATE ST AND S PLUM ST, E SIDE             | SDW-20965   | High     | 314957  | 774-59   | NE corner of MLK Way S/S Plum St       | No crossing provided at T-intersection. (provide at least one) | Mid      | 1                            | N/A          |
| M L KING JR WAY S BETWEEN S HOLGATE ST AND S PLUM ST, W SIDE             | SDW-20479   | High     | 314950  | 774-59   | NW corner of MLK Way S/S Plum St       | Ramp provided  | Low      | 1                            | No           |
| M L KING JR WAY S BETWEEN S HOLGATE ST AND S PLUM ST, W SIDE             | SDW-20479   | Low      | 314950  | 774-59   | SW corner of MLK Way S/S Holgate St    | Ramp provided  | Low      | 1                            | No           |
| M L KING JR WAY S BETWEEN S IRVING ST AND MOUNTAINS TO SOUND TRL, E SIDE | SDW-19664   | Low      | 316346  | 882-75   | SE corner of MLK/Irving                | Diagonal ramp provided.  | Low      | 1                            | No           |
| M L KING JR WAY S BETWEEN S IRVING ST AND MOUNTAINS TO SOUND TRL, W SIDE | SDW-41042   | Low      | 316347  | 882-75   | west side of MLK/Irving                | Ramp provided.   | Low      | 1                            | No           |
| M L KING JR WAY S BETWEEN S JACKSON ST AND S KING ST, E SIDE             | SDW-41382   | Low      | 313976  | 774-59   | SE corner of MLK Way S/S Jackson St    | Diagonal ramp provided.  | Low      | 1                            | Yes          |
| M L KING JR WAY S BETWEEN S JACKSON ST AND S KING ST, W SIDE             | SDW-21264   | High     | 312448  | 774-59   | NW corner of MLK Way S/S King St       | Diagonal ramp provided.  | Mid      | 1                            | No           |
| M L KING JR WAY S BETWEEN S JACKSON ST AND S KING ST, W SIDE             | SDW-21264   | Low      | 312448  | 774-59   | SW corner of MLK Way S/S Jackson St    | Ramp provided  | No       | 0                            | Yes          |
| M L KING JR WAY S BETWEEN S JUDKINS ST AND S IRVING ST, E SIDE           | SDW-43288   | High     | 316348  | 882-75   | NE corner of MLK/Irving                | Diagonal ramp provided.  | Low      | 1                            | No           |
| M L KING JR WAY S BETWEEN S JUDKINS ST AND S IRVING ST, W SIDE           | SDW-19665   | High     | 316349  | 882-75   | west side of MLK/Irving                | Ramp provided.   | Low      | 1                            | No           |
| M L KING JR WAY S BETWEEN S KING ST AND S LANE ST, E SIDE                | SDW-21384   | Low      | 313975  | 774-59   | SE corner of MLK Way S/S King St       | Diagonal ramp provided.  | Mid      | 1                            | No           |
| M L KING JR WAY S BETWEEN S LANE ST AND S DEARBORN ST, E SIDE            | SDW-21383   | Low      | 313974  | 774-59   | SE corner of MLK Way S/S Lane St       | Diagonal ramp provided.  | Mid      | 1                            | No           |
| M L KING JR WAY S BETWEEN S LANE ST AND S DEARBORN ST, W SIDE            | SDW-41562   | Low      | 312446  | 774-59   | SW corner of MLK Way S/S Lane St       | Diagonal ramp provided.  | Mid      | 1                            | No           |
| M L KING JR WAY S BETWEEN S MASSACHUSETTS ST AND S GRAND ST, W SIDE      | SDW-40481   | High     | 314949  | 774-59   | NW corner of MLK Way S/S Grand St      | Ramp provided  | Low      | 1                            | No           |
| M L KING JR WAY S BETWEEN S MCCLELLAN ST AND RAINIER AVE S, E SIDE       | SDW-23471   | Low      | 317002  | 880-14   | NE corner of MLK Way S/S McClellan St  | Diagonal ramp found, may require two                           | No       | 0                            | Yes          |
| M L KING JR WAY S BETWEEN S MCCLELLAN ST AND RAINIER AVE S, W SIDE       | SDW-23472   | Low      | 317003  | 880-14   | SW corner of MLK Way S/S McClellan St  | N facing ramp found, no violation                              | No       | 0                            | Yes          |
| M L KING JR WAY S BETWEEN S NORMAN ST AND S ELMWOOD PL, E SIDE           | SDW-21382   | High     | 313972  | 774-181  | NE corner of MLK Way S/S Elmwood Pl    | S facing ramp found, may not be to standard                    | Low      | 0                            | No           |
| M L KING JR WAY S BETWEEN S NORMAN ST AND S ELMWOOD PL, E SIDE           | SDW-21382   | High     | 313972  | 774-59   | NE corner of MLK Way S/S Elmwood St    | Diagonal ramp provided.  | Mid      | 1                            | No           |
| M L KING JR WAY S BETWEEN S NORMAN ST AND S ELMWOOD PL, E SIDE           | SDW-21382   | Low      | 313972  | 774-59   | SE corner of MLK Way S/S Norman St     | Diagonal ramp provided.  | Mid      | 1                            | No           |
| M L KING JR WAY S BETWEEN S PLUM ST AND S HILL ST, E SIDE                | SDW-20963   | High     | 314955  | 774-59   | NE corner of MLK Way S/S Hill St       | One crossing is provided at T-intersection                     | Low      | 1                            | N/A          |
| M L KING JR WAY S BETWEEN S PLUM ST AND S HILL ST, E SIDE                | SDW-20963   | Low      | 314955  | 774-59   | SE corner of MLK Way S/S Plum St       | No crossing provided at T-intersection. (provide at least one) | Mid      | 1                            | N/A          |
| M L KING JR WAY S BETWEEN S PLUM ST AND S HILL ST, W SIDE                | SDW-20964   | High     | 314956  | 774-59   | NW corner of MLK Way S/S Hill St       | Ramp provided  | Low      | 1                            | No           |
| M L KING JR WAY S BETWEEN S PLUM ST AND S HILL ST, W SIDE                | SDW-20964   | Low      | 314956  | 774-59   | SW corner of MLK Way S/S Plum St       | Ramp provided  | Low      | 1                            | No           |
| M L KING JR WAY S BETWEEN S WALKER ST AND S BAYVIEW N ST, E SIDE         | SDW-23476   | Low      | 317007  | 774-59   | SE corner of MLK Way S/S Walker St     | Ramp provided  | No       | 0                            | Yes          |
| M L KING JR WAY S BETWEEN S WALKER ST AND S BAYVIEW N ST, W SIDE         | SDW-40482   | Low      | 314952  | 774-59   | SW corner of MLK Way S/S Walker St     | Ramp provided  | No       | 0                            | Yes          |
| M L KING JR WAY S BETWEEN S WASHINGTON ST AND S JACKSON ST, E SIDE       | SDW-21385   | High     | 313977  | 774-59   | NE corner of MLK Way S/S Jackson St    | Diagonal ramp provided.  | Low      | 1                            | No           |
| M L KING JR WAY S BETWEEN S WASHINGTON ST AND S JACKSON ST, W SIDE       | SDW-41563   | High     | 312449  | 774-59   | NW corner of MLK Way S/S Jackson St    | Diagonal ramp provided.  | Low      | 1                            | Yes          |
| M L KING JR WR WAY S BETWEEN S BOZEMAN ST AND S KENYON ST, W SIDE        | SDW-22384   | Low      | 317807  | 774-59   | NW corner of MLK Way S/S Keyon St      | Ramp provided  | No       | 0                            | Yes          |
| M L KING JR WR WAY S BETWEEN S CLOVERDALE ST AND S TRENTON ST, W SIDE    | SDW-22347   | Low      | 315880  | 774-59   | SW corner of MLK Way S/S Cloverdale St | Ramp provided  | No       | 0                            | Yes          |
| M L KING JR WR WAY S BETWEEN S DELLA ST AND S CHARLESTOWN ST, W SIDE     | SDW-28098   | Low      | 322870  | 774-59   | SW corner of MLK Way S/S Walden St     | Ramp provided  | No       | 0                            | Yes          |
| M L KING JR WR WAY S BETWEEN S HENDERSON ST AND S FAIRBANKS ST, W SIDE   | SDW-22345   | Low      | 315878  | 774-59   | SW corner of MLK Way S/S Henderson St  | Ramp provided  | No       | 0                            | Yes          |
| M L KING JR WR WAY S BETWEEN S HOLLY ST AND S WILLOW ST, W SIDE          | SDW-29349   | Low      | 322882  | 774-59   | SW corner of MLK Way S/S Holly St      | Ramp provided  | No       | 0                            | Yes          |
| M L KING JR WR WAY S BETWEEN S KENYON ST AND S ELMGROVE ST, W SIDE       | SDW-22383   | Low      | 317806  | 774-59   | SW corner of MLK Way S/S Keyon St      | Ramp provided  | No       | 0                            | Yes          |
| M L KING JR WR WAY S BETWEEN S MYRTLE ST AND S OTHELLO ST, W SIDE        | SDW-29347   | High     | 322880  | 774-59   | NW corner of MLK Way S/S Othello St    | Ramp provided  | No       | 0                            | Yes          |
| M L KING JR WR WAY S BETWEEN S OTHELLO ST AND S HOLLY PARK DR, W SIDE    | SDW-43281   | Low      | 317808  | 774-59   | SW corner of MLK Way S/S Othello St    | Ramp provided  | No       | 0                            | Yes          |
| M L KING JR WR WAY S BETWEEN S THISTLE ST AND S CLOVERDALE ST, W SIDE    | SDW-22348   | High     | 315881  | 774-59   | NW corner of MLK Way S/S Cloverdale St | Ramp provided  | No       | 0                            | Yes          |
| M L KING JR WR WAY S BETWEEN S TRENTON ST AND S HENDERSON ST, W SIDE     | SDW-22346   | High     | 315879  | 774-59   | NW corner of MLK Way S/S Henderson St  | Ramp provided  | No       | 0                            | Yes          |
| MADISON ST BETWEEN 1ST AVE AND 2ND AVE, SE SIDE                          | SDW-30400   | Low      | 326734  | 870-293  | SE corner of 1st Ave/Madison St        | Ramp provided.   | Low      | 1                            | No           |
| MADISON ST BETWEEN 5TH AVE AND 6TH AVE, NW SIDE                          | SDW-27300   | Low      | 324229  | 777-539  | N corner of 5th Ave/Madison St         | Diagonal ramp provided.  | Low      | 1                            | Yes          |
| MADISON ST BETWEEN 5TH AVE AND 6TH AVE, SE SIDE                          | SDW-27299   | High     | 324228  | 774-426  | SE corner of 6th Ave/Madison St        | Diagonal ramp provided.  | Low      | 1                            | No           |
| MADISON ST BETWEEN 7TH AVE AND 8TH AVE, SE SIDE                          | SDW-27295   | High     | 324224  | 774-53   | SW corner of 9th Ave/Madison St        | Ramp provided.   | Low      | 1                            | No           |

SDOT ADA Transition Plan Appendix 5.1a: 2013 Curb Ramp Audit Prioritized Results

| SEGMENT DESCRIPTION  | SIDEWALK ID | LOCATION | COMPKEY | PLAN NO. | DESCRIPTION                               | FINDINGS   | PRIORITY | Number of Ramps to Construct | DW Provided? |
|--|-------------|----------|---------|----------|---|--|----------|------------------------------|--------------|
| MADISON ST BETWEEN 8TH AVE AND 9TH AVE, NW SIDE                | SDW-42702   | High     | 324223  | 774-159  | W corner of 9th Ave/Madison St            | Ramp provided  | Low      | 0                            | No           |
| MADISON ST BETWEEN 8TH AVE AND 9TH AVE, NW SIDE                | SDW-42702   | High     | 324223  | 774-53   | NW corner of 9th Ave/Madison St           | Ramp provided.   | Low      | 1                            | No           |
| MADISON ST BETWEEN 8TH AVE AND 9TH AVE, SE SIDE                | SDW-29279   | High     | 324222  | 774-159  | S corner of 9th Ave/Madison St            | Ramp provided  | Low      | 1                            | No           |
| MADISON ST BETWEEN 9TH AVE AND TERRY AVE, NW SIDE              | SDW-31937   | Low      | 325797  | 774-159  | N corner of 9th Ave/Madison St            | No ramp provided crossing 9th Ave                              | High     | 0                            | N/A          |
| MADISON ST BETWEEN 9TH AVE AND TERRY AVE, NW SIDE              | SDW-31937   | Low      | 325797  | 774-53   | NE corner of 9th Ave/Madison St           | No ramp crossing 9th.  | High     | 1                            | No           |
| MADISON ST BETWEEN 9TH AVE AND TERRY AVE, SE SIDE              | SDW-31936   | Low      | 325796  | 774-159  | E corner of 9th Ave/Madison St            | Ramp provided  | Low      | 0                            | No           |
| MADISON ST BETWEEN 9TH AVE AND TERRY AVE, SE SIDE              | SDW-31936   | Low      | 325796  | 774-53   | SE corner of 9th Ave/Madison St           | Ramp provided.   | Low      | 1                            | No           |
| MADISON ST BETWEEN ALASKAN E RDWY WAY AND WESTERN AVE, SE SIDE | SDW-30404   | High     | 326740  | 774-213  | SW corner of Western Ave/Madison St       | Ramp provided.   | No       | 0                            | Yes          |
| MADISON ST BETWEEN ALASKAN E RDWY WAY AND WESTERN AVE, SE SIDE | SDW-30404   | High     | 326740  | 870-293  | SW corner of Western Ave/Madison St       | Ramp provided.   | No       | 0                            | Yes          |
| MADISON ST BETWEEN ALASKAN WAY AND ALASKAN E RDWY WAY, NW SIDE | SDW-3876    | Low      | 293827  | 774-67   | NE corner of Alaskan Way/Madison St       | Ramp provided  | No       | 0                            | Yes          |
| MADISON ST BETWEEN ALASKAN WAY AND ALASKAN E RDWY WAY, SE SIDE | SDW-3875    | Low      | 293826  | 774-67   | SE corner of Alaskan Way/Madison St       | Ramp provided  | No       | 0                            | Yes          |
| MADISON ST BETWEEN BOREN AVE AND MINOR AVE, SE SIDE            | SDW-31932   | Low      | 325792  | 774-53   | SE corner of Boren/Madison St             | Diagonal ramp provided.  | Low      | 0                            | Yes          |
| MADISON ST BETWEEN BOREN AVE AND MINOR AVE, SE SIDE            | SDW-31932   | Low      | 325792  | 774-454  | SE corner of Boren Ave N/Madison St       | Diagonal ramp provided.  | Low      | 1                            | Yes          |
| MADISON ST BETWEEN BOYLSTON AVE AND BROADWAY, SE SIDE          | SDW-31328   | High     | 325786  | 774-454  | SW corner of Broadway & E Madison St      | Diagonal ramp provided.  | Low      | 0                            | Yes          |
| MADISON ST BETWEEN POST AVE AND 1ST AVE, NW SIDE               | SDW-30402   | High     | 326737  | 870-293  | NW corner of 1st Ave/Madison St           | Diagonal ramp provided   | Low      | 0                            | No           |
| MADISON ST BETWEEN POST AVE AND 1ST AVE, NW SIDE               | SDW-30402   | High     | 326737  | 880-8    | W corner of Madison/1st                   | Diagonal ramp provided.  | Low      | 1                            | No           |
| MADISON ST BETWEEN POST AVE AND 1ST AVE, SE SIDE               | SDW-30401   | High     | 326736  | 870-293  | SW corner of 1st Ave/Madison St           | Ramp provided.   | Low      | 1                            | No           |
| MADISON ST BETWEEN WESTERN AVE AND POST AVE, NW SIDE           | SDW-44595   | Low      | 326739  | 774-213  | NE corner of Western Ave/Madison St       | Diagonal ramp provided.  | Low      | 1                            | Yes          |
| MADRONA PL E BETWEEN E DENNY WAY AND E JOHN ST, E SIDE         | SDW-19720   | High     | 312370  | 777-436  | SE corner of High Ln/E John St/Madrona Pl | Companion ramp not installed                                   | High     | 1                            | N/A          |
| MADRONA PL E BETWEEN E DENNY WAY AND E JOHN ST, W SIDE         | SDW-19719   | High     | 312369  | 777-436  | SW corner of High Ln/E John St/Madrona Pl | No ramp provided crossing John                                 | High     | 1                            | N/A          |
| MARINE VIEW DR SW BETWEEN 45TH AVE SW AND 46TH AVE SW, E SIDE  | SDW-30740   | Low      | 325950  | 777-555  | SE corner of Roxbury/Marine View          | Unimproved sidewalk  | No       | 0                            | N/A          |
| MARION ST BETWEEN 3RD AVE AND 4TH AVE, SE SIDE                 | SDW-30414   | Low      | 326753  | 774-628  | E corner of 3rd Ave/Marion St             | Diagonal ramp provided.  | Low      | 1                            | Yes          |
| MARION ST BETWEEN 5TH AVE AND 6TH AVE, SE SIDE                 | SDW-27423   | Low      | 324234  | 777-539  | E corner of 5th Ave/Marion St             | Diagonal ramp provided.  | Low      | 1                            | Yes          |
| MARION ST BETWEEN 8TH AVE AND 9TH AVE, NW SIDE                 | SDW-27302   | High     | 324231  | 774-159  | NW corner of 9th Ave/Marion St            | No ramp provided crossing 9th Ave                              | High     | 1                            | N/A          |
| MARION ST BETWEEN 8TH AVE AND 9TH AVE, SE SIDE                 | SDW-27301   | High     | 324230  | 774-159  | SW corner of 9th Ave/Marion St            | No ramp provided crossing 9th Ave                              | High     | 1                            | N/A          |
| MARION ST BETWEEN 9TH AVE AND TERRY AVE, NW SIDE               | SDW-31946   | Low      | 325807  | 774-159  | NE corner of 9th Ave/Marion St            | No ramp provided crossing 9th Ave                              | High     | 1                            | N/A          |
| MARION ST BETWEEN 9TH AVE AND TERRY AVE, SE SIDE               | SDW-44396   | Low      | 325806  | 774-159  | SE corner of 9th Ave/Marion St            | No ramp provided crossing 9th Ave                              | High     | 1                            | N/A          |
| MARION ST BETWEEN ALASKAN WAY AND ALASKAN E RDWY WAY, NW SIDE  | SDW-4561    | Low      | 294130  | 774-67   | NE corner of Alaskan Way/Marion St        | No curb present  | Low      | 1                            | No           |
| MARION ST BETWEEN ALASKAN WAY AND ALASKAN E RDWY WAY, SE SIDE  | SDW-4560    | Low      | 294129  | 774-67   | SE corner of Alaskan Way/Marion St        | No curb present  | Low      | 1                            | No           |
| MARION ST BETWEEN BOREN AVE AND MINOR AVE, NW SIDE             | SDW-31943   | Low      | 325803  | 774-454  | NE corner of Boren Ave N/Marion St        | Diagonal ramp provided.  | Low      | 1                            | Yes          |
| MARION ST BETWEEN POST AVE AND 1ST AVE, SE SIDE                | SDW-30408   | Low      | 326745  | 774-628  | E corner of Post Ave/Marion St            | Ramp provided  | No       | 0                            | Yes          |
| MARION ST BETWEEN WESTERN AVE AND POST AVE, NW SIDE            | SDW-30410   | Low      | 326748  | 774-628  | N corner of Western Ave/Marion St         | Diagonal ramp provided.  | Low      | 0                            | Yes          |
| MARION ST BETWEEN WESTERN AVE AND POST AVE, SE SIDE            | SDW-44597   | High     | 326747  | 774-628  | S corner of Post Ave/Marion St            | Ramp provided  | No       | 0                            | Yes          |
| MARY AVE NW BETWEEN NW 87TH ST AND NW 90TH ST, E SIDE          | SDW-44964   | Low      | 333373  | 879-90   | NE corner of Mary Ave NW/NW 87th St       | No ramp provided crossing Mary Ave NW                          | High     | 1                            | N/A          |
| MAYNARD AVE S BETWEEN S CHARLES ST AND AIRPORT WAY S, E SIDE   | SDW-4236    | High     | 294153  | 774-56   | NE corner of Airport Way S/Maynard Ave S  | No ramp crossing Airport Way                                   | Low      | 1                            | N/A          |
| MCGILVRA BLVD E BETWEEN E MADISON N ST AND E BLAINE ST, E SIDE | SDW-18747   | Low      | 309136  | 774-91   | NE corner of E Madison St/McGivra Blvd E  | Diagonal ramp provided.  | Low      | 1                            | Yes          |
| MELROSE AVE BETWEEN OLIVE WAY AND E OLIVE PL, W SIDE           | SDW-41416   | Low      | 310065  | 774-138  | NW corner of Melrose Ave/Olive Way        | Not a legal crossing   | No       | 0                            | N/A          |
| MELROSE AVE BETWEEN PINE ST AND YALE AVE, E SIDE               | SDW-15086   | High     | 312006  | 774-138  | SE corner of Melrose Ave/Yale Ave         | No crossing provided at T-intersection. (provide at least one) | Mid      | 1                            | N/A          |
| MELROSE AVE BETWEEN PINE ST AND YALE AVE, W SIDE               | SDW-15085   | High     | 312005  | 774-138  | SW corner of Melrose Ave/Yale Ave         | Companion ramp not installed                                   | High     | 1                            | N/A          |
| MELROSE AVE BETWEEN YALE AVE AND OLIVE WAY, E SIDE             | SDW-19377   | Low      | 311701  | 774-138  | NE corner of Melrose Ave/Yale Ave         | No crossing provided at T-intersection. (provide at least one) | Mid      | 1                            | N/A          |
| MELROSE AVE BETWEEN YALE AVE AND OLIVE WAY, W SIDE             | SDW-19376   | Low      | 311700  | 774-138  | NW corner of Melrose Ave/Yale Ave         | Ramp provided  | Low      | 1                            | No           |
| MERCER NR ST BETWEEN 9TH AVE N AND WESTLAKE AVE N, N SIDE      | SDW-45379   | High     | 623120  | 774-116  | NW corner of Westlake Ave N/Mercer St     | E facing ramp found, no violation                              | No       | 0                            | Yes          |
| MERCER NR ST BETWEEN 9TH AVE N AND WESTLAKE AVE N, N SIDE      | SDW-45379   | Low      | 623120  | 774-116  | NE corner of 9th Ave N/Mercer St          | W facing ramp found, no violation                              | No       | 0                            | Yes          |
| MERCER NR ST BETWEEN WESTLAKE AVE N AND TERRY AVE N, N SIDE    | SDW-45375   | Low      | 623091  | 774-116  | NE corner of Westlake Ave N/Mercer St     | W facing ramp found, no violation                              | No       | 0                            | Yes          |
| MERCER SR ST BETWEEN 8TH AVE N AND 9TH AVE N, S SIDE           | SDW-12993   | High     | 307678  | 774-116  | SW corner of 9th Ave N/Mercer St          | E facing ramp found, no violation                              | No       | 0                            | N/A          |
| MERCER SR ST BETWEEN 9TH AVE N AND WESTLAKE AVE N, S SIDE      | SDW-12990   | High     | 307675  | 774-116  | SW corner of Westlake Ave N/Mercer St     | E facing ramp found, no violation                              | No       | 0                            | Yes          |
| MERCER SR ST BETWEEN 9TH AVE N AND WESTLAKE AVE N, S SIDE      | SDW-12990   | Low      | 307675  | 774-116  | SE corner of 9th Ave N/Mercer St          | W facing ramp found, no violation                              | No       | 0                            | N/A          |
| MERCER SR ST BETWEEN BOREN AVE N AND FAIRVIEW N AVE N, S SIDE  | SDW-38695   | High     | 293841  | 890-87   | SW corner of Fairview Ave N/Mercer St     | E facing ramp found, no violation                              | No       | 0                            | Yes          |
| MERCER SR ST BETWEEN WESTLAKE AVE N AND TERRY AVE N, S SIDE    | SDW-3892    | Low      | 293845  | 774-116  | SE corner of Westlake Ave N/Mercer St     | W facing ramp found, no violation                              | No       | 0                            | Yes          |
| MERCER ST BETWEEN 1ST AVE N AND WARREN AVE N, N SIDE           | SDW-5365    | High     | 298321  | 774-181  | NW corner of Mercer St/Warren Ave N       | not triggered by the scope of work                             | No       | 0                            | N/A          |
| MERCER ST BETWEEN 2ND AVE N AND 3RD AVE N, S SIDE              | SDW-5372    | Low      | 298329  | 774-377  | SE corner of Mercer St/2nd Ave N          | No ramp crossing Mercer.                                       | Low      | 1                            | N/A          |
| MERCER ST BETWEEN 3RD AVE N AND 4TH AVE N, N SIDE              | SDW-5371    | High     | 298328  | 880-35   | NW corner of 4th Ave N/Mercer St          | All ramps present.   | No       | 0                            | Yes          |
| MERCER ST BETWEEN 4TH AVE N AND 5TH AVE N, S SIDE              | SDW-5369    | High     | 298325  | 774-581  | SW corner of 5th Ave N/Mercer St          | Ramp provided  | No       | 0                            | Yes          |
| MERCER ST BETWEEN 4TH AVE N AND 5TH AVE N, S SIDE              | SDW-5369    | Low      | 298325  | 880-35   | SE corner of 4th Ave N/Mercer St          | All ramps present.   | No       | 0                            | Yes          |
| MERCER ST BETWEEN 5TH AVE N AND TAYLOR AVE N, N SIDE           | SDW-12999   | High     | 307684  | 774-581  | NW corner of Taylor Ave N/Mercer St       | Ramp provided  | No       | 0                            | Yes          |
| MERCER ST BETWEEN 5TH AVE N AND TAYLOR AVE N, N SIDE           | SDW-12999   | Low      | 307684  | 774-296  | NE corner of 5th Ave N/Mercer St          | Ramp provided.   | No       | 0                            | Yes          |
| MERCER ST BETWEEN 5TH AVE N AND TAYLOR AVE N, S SIDE           | SDW-12998   | High     | 307683  | 774-296  | SW corner of Mercer St/Taylor Ave N       | Ramp provided.   | No       | 0                            | Yes          |
| MERCER ST BETWEEN 5TH AVE N AND TAYLOR AVE N, S SIDE           | SDW-12998   | High     | 307683  | 774-581  | SW corner of Taylor Ave N/Mercer St       | Ramp provided  | No       | 0                            | Yes          |
| MERCER ST BETWEEN 5TH AVE N AND TAYLOR AVE N, S SIDE           | SDW-12998   | Low      | 307683  | 774-296  | SE corner of 5th Ave N/Mercer St          | Ramp provided.   | No       | 0                            | Yes          |

**SDOT ADA Transition Plan Appendix 5.1a: 2013 Curb Ramp Audit Prioritized Results**

| SEGMENT DESCRIPTION   | SIDEWALK ID | LOCATION | COMPKEY | PLAN NO. | DESCRIPTION                                 | FINDINGS   | PRIORITY | Number of Ramps to Construct | DW Provided? |
|---|-------------|----------|---------|----------|---|--|----------|------------------------------|--------------|
| MERCER ST BETWEEN FAIRVIEW AVE N AND MERCER SR ST, NE SIDE              | SDW-45347   | Low      | 573025  | 890-87   | SE corner of Fairview Ave N/Mercer St       | W facing ramp found, no violation                              | No       | 0                            | Yes          |
| MERCER ST BETWEEN FAIRVIEW AVE N AND MERCER SR ST, SW SIDE              | SDW-45348   | Low      | 573026  | 890-87   | SW corner of Fairview Ave N/Mercer St       | N facing ramp found, no violation                              | No       | 0                            | Yes          |
| MERCER ST BETWEEN PONTIUS AVE N AND YALE AVE N, N SIDE                  | SDW-3887    | High     | 293838  | 881-34   | NW corner of Mercer St/ Yale Ave N          | E facing ramp is present                                       | No       | 0                            | Yes          |
| MERCER ST BETWEEN PONTIUS AVE N AND YALE AVE N, S SIDE                  | SDW-3886    | High     | 293837  | 881-34   | SW corner of Mercer St/Yale Ave N           | E facing ramp is present                                       | No       | 0                            | Yes          |
| MERCER ST BETWEEN QUEEN ANNE AVE N AND 1ST AVE N, N SIDE                | SDW-5367    | Low      | 298323  | 774-377  | NE corner of Mercer St/Queen Anne Ave       | Diagonal ramp provided.  | Low      | 0                            | Yes          |
| MERCER ST BETWEEN QUEEN ANNE AVE N AND 1ST AVE N, N SIDE                | SDW-5367    | Low      | 298323  | 774-316  | NW corner of Queen Anne Ave N/Mercer St     | Diagonal ramp provided.  | Low      | 1                            | Yes          |
| MERCER ST BETWEEN QUEEN ANNE AVE N AND 1ST AVE N, S SIDE                | SDW-5366    | High     | 298322  | 774-377  | NE corner of Mercer St/1st Ave N            | Diagonal ramp provided.  | Low      | 0                            | Yes          |
| MERCER ST BETWEEN QUEEN ANNE AVE N AND 1ST AVE N, S SIDE                | SDW-5366    | High     | 298322  | 774-316  | SW corner of Queen Anne Ave N/Mercer St     | Diagonal ramp provided.  | Low      | 1                            | Yes          |
| MERCER ST BETWEEN TAYLOR AVE N AND DEXTER AVE N, N SIDE                 | SDW-12997   | Low      | 307682  | 774-581  | NE corner of Taylor Ave N/Mercer St         | Ramp provided  | No       | 0                            | Yes          |
| MERCER ST BETWEEN TAYLOR AVE N AND DEXTER AVE N, S SIDE                 | SDW-12996   | Low      | 307681  | 774-581  | SE corner of Taylor Ave N/Mercer St         | Ramp provided  | No       | 0                            | Yes          |
| MERCER ST BETWEEN WARREN AVE N AND 2ND AVE N, N SIDE                    | SDW-5368    | High     | 298324  | 774-377  | NW corner of Mercer St/2nd Ave N            | Diagonal ramp provided.  | Low      | 0                            | Yes          |
| MERCER ST BETWEEN WARREN AVE N AND 2ND AVE N, N SIDE                    | SDW-5368    | Low      | 298324  | 774-181  | NE corner of Mercer St/Warren Ave N         | not triggered by the scope of work                             | No       | 0                            | N/A          |
| MERCER ST BETWEEN YALE AVE N AND EASTLAKE AVE E, N SIDE                 | SDW-3885    | Low      | 293836  | 881-34   | NE corner of Mercer St/Yale Ave N           | W facing ramp is present                                       | No       | 0                            | Yes          |
| MERCER ST BETWEEN YALE AVE N AND EASTLAKE AVE E, S SIDE                 | SDW-3884    | Low      | 293835  | 881-34   | SE corner of Mercer St/Yale Ave N           | W facing ramp is present                                       | No       | 0                            | Yes          |
| MERCER ST OFF RP BETWEEN FAIRVIEW AVE N AND FAIRVIEW AV OFF RP, NW SIDE | SDW-3867    | Low      | 293815  | 890-87   | SE corner of Fairview Ave N/Mercer St       | N facing ramp found, no violation                              | No       | 0                            | Yes          |
| MERIDIAN AVE N BETWEEN N 107TH ST AND N NORTHGATE WAY, E SIDE           | SDW-16410   | High     | 307293  | 774-188  | SE corner of Meridian Ave N/N Northgate Way | N facing ramp provided, no violation                           | No       | 0                            | Yes          |
| MERIDIAN AVE N BETWEEN N 107TH ST AND N NORTHGATE WAY, W SIDE           | SDW-16409   | High     | 307292  | 774-188  | SW corner of Meridian Ave N/N Northgate Way | N facing ramp provided, no violation                           | No       | 0                            | Yes          |
| MERIDIAN AVE N BETWEEN N 39TH ST AND N 40TH ST, E SIDE                  | SDW-4262    | High     | 294186  | 774-116  | SE corner of N 40th St/Meridian Ave N       | No N facing ramp found   | High     | 1                            | N/A          |
| MERIDIAN AVE N BETWEEN N 39TH ST AND N 50TH ST, W SIDE                  | SDW-39313   | High     | 294185  | 774-116  | SW corner of N 40th St/Meridian Ave N       | No N facing ramp found   | High     | 1                            | N/A          |
| MERIDIAN AVE N BETWEEN N 40TH ST AND N 41ST ST, E SIDE                  | SDW-4261    | Low      | 294184  | 774-116  | NE corner of N 40th St/Meridian Ave N       | No S facing ramp found   | High     | 1                            | N/A          |
| MERIDIAN AVE N BETWEEN N 40TH ST AND N 41ST ST, W SIDE                  | SDW-4260    | Low      | 294183  | 774-116  | NW corner of N 40th St/Meridian Ave N       | No S facing ramp found   | High     | 1                            | N/A          |
| MERIDIAN AVE N BETWEEN N 49TH ST AND N 50TH ST, E SIDE                  | SDW-5512    | High     | 294378  | 774-263  | SE corner of N 50th St/Meridian Ave N       | Diagonal ramp provided.  | Low      | 0                            | Yes          |
| MERIDIAN AVE N BETWEEN N 49TH ST AND N 50TH ST, E SIDE                  | SDW-5512    | High     | 294378  | 774-165  | SE corner of N 50th St/Meridian Ave N       | Diagonal ramp provided.  | Low      | 1                            | N/A          |
| MERIDIAN AVE N BETWEEN N 49TH ST AND N 50TH ST, W SIDE                  | SDW-5511    | High     | 294377  | 774-165  | SW corner of N 50th St/Meridian Ave N       | N facing ramp provided, no violation                           | No       | 0                            | Yes          |
| MERIDIAN AVE N BETWEEN N 50TH ST AND N 51ST ST, E SIDE                  | SDW-5510    | Low      | 294376  | 774-263  | NE corner of N 50th St/Meridian Ave N       | Diagonal ramp provided.  | Low      | 0                            | Yes          |
| MERIDIAN AVE N BETWEEN N 50TH ST AND N 51ST ST, E SIDE                  | SDW-5510    | Low      | 294376  | 774-165  | NE corner of N 50th St/Meridian Ave N       | Diagonal ramp provided.  | Low      | 1                            | N/A          |
| MERIDIAN AVE N BETWEEN N 50TH ST AND N 51ST ST, W SIDE                  | SDW-5509    | Low      | 294375  | 774-165  | NW corner of N 50th St/Meridian Ave N       | Diagonal ramp provided.  | Low      | 0                            | N/A          |
| MERIDIAN AVE N BETWEEN N 50TH ST AND N 51ST ST, W SIDE                  | SDW-5509    | Low      | 294375  | 774-263  | NW corner of N 50th St/Meridian Ave N       | Diagonal ramp provided.  | Low      | 1                            | Yes          |
| MERIDIAN AVE N BETWEEN N 78TH ST AND N 80TH ST, E SIDE                  | SDW-15197   | High     | 306575  | 776-145  | SE corner of Meridian Ave N/N 80th St       | No ramp provided crossing N 80th St                            | High     | 1                            | N/A          |
| MERIDIAN AVE N BETWEEN N 78TH ST AND N 80TH ST, W SIDE                  | SDW-41070   | High     | 306574  | 776-145  | SW corner of Meridian Ave N/N 80th St       | No ramp provided crossing N 80th St                            | High     | 1                            | N/A          |
| MERIDIAN AVE N BETWEEN N 80TH ST AND N 82ND ST, E SIDE                  | SDW-15196   | Low      | 306894  | 776-145  | NE corner of Meridian Ave N/N 80th St       | No ramp provided crossing N 80th St                            | High     | 1                            | N/A          |
| MERIDIAN AVE N BETWEEN N 80TH ST AND N 82ND ST, W SIDE                  | SDW-15195   | Low      | 306572  | 776-145  | NW corner of Meridian Ave N/N 80th St       | No ramp provided crossing N 80th St                            | High     | 1                            | N/A          |
| MERIDIAN AVE N BETWEEN N 90TH ST AND N 92ND ST, E SIDE                  | SDW-36263   | High     | 330578  | 884-70   | SE corner of Meridian Ave N/N 92nd St       | No curb present  | No       | 0                            | N/A          |
| MERIDIAN AVE N BETWEEN N 90TH ST AND N 92ND ST, W SIDE                  | SDW-36262   | High     | 330577  | 884-70   | SW corner of Meridian Ave N/N 92nd St       |  | High     | 1                            | N/A          |
| MERIDIAN AVE N BETWEEN N NORTHGATE WAY AND N 112TH ST, E SIDE           | SDW-42528   | Low      | 328774  | 774-188  | NE corner of Meridian Ave N/N Northgate Way | Diagonal ramp found, may require two                           | Low      | 1                            | N/A          |
| MIDVALE AVE N BETWEEN N 137TH ST AND N 140TH ST, W SIDE                 | SDW-30016   | Low      | 328782  | 777-449  | NW corner of N 137th St/Midvale Ave N       | Ramp provided  | Low      | 1                            | No           |
| MIDVALE AVE N BETWEEN N 49TH ST AND N 50TH ST, E SIDE                   | SDW-4524    | High     | 294084  | 774-165  | SE corner of N 50th St/Midvale Ave N        | No N facing ramp found   | High     | 1                            | N/A          |
| MIDVALE AVE N BETWEEN N 49TH ST AND N 50TH ST, W SIDE                   | SDW-4523    | High     | 294083  | 774-165  | SW corner of N 50th St/Midvale Ave N        | No N facing ramp found   | High     | 1                            | N/A          |
| MIDVALE AVE N BETWEEN N ALLEN PL AND N 45TH ST, W SIDE                  | SDW-36441   | High     | 294388  | 889-32   | SW corner of Midvale Ave N/N 45th St        |  | No       | 0                            | N/A          |
| MINOR AVE BETWEEN BROADWAY AND JAMES ST, NE SIDE                        | SDW-31956   | High     | 325820  | 777-651  | E corner of James St/Minor Ave              | No ramp provided crossing James St                             | High     | 1                            | N/A          |
| MINOR AVE BETWEEN HOWELL ST AND STEWART ST, NE SIDE                     | SDW-28427   | Low      | 324546  | 774-116  | NW corner of Howell St/Minor Ave            | E facing ramp found  | Low      | 1                            | No           |
| MINOR AVE BETWEEN HOWELL ST AND STEWART ST, SW SIDE                     | SDW-28426   | Low      | 324545  | 774-116  | SW corner of Howell St/Minor Ave            | E facing ramp found  | Low      | 1                            | No           |
| MINOR AVE BETWEEN JAMES ST AND CHERRY ST, NE SIDE                       | SDW-35185   | Low      | 294082  | 777-651  | N corner of James St/Minor Ave              | No ramp provided crossing James St                             | High     | 1                            | N/A          |
| MINOR AVE BETWEEN OLIVE WAY AND HOWELL ST, NE SIDE                      | SDW-29024   | Low      | 324548  | 774-199  | NE corner of Olive Way/Minor Ave            | No S facing ramp found   | High     | 1                            | N/A          |
| MINOR AVE BETWEEN OLIVE WAY AND HOWELL ST, NE SIDE                      | SDW-29024   | High     | 324548  | 774-116  | NE corner of Howell St/Minor Ave            | W facing ramp found, no violation                              | No       | 0                            | Yes          |
| MINOR AVE BETWEEN OLIVE WAY AND HOWELL ST, SW SIDE                      | SDW-42011   | Low      | 324547  | 774-199  | NW corner of Olive Way/Minor Ave            | No S facing ramp found, T-intersection                         | Mid      | 1                            | N/A          |
| MINOR AVE BETWEEN OLIVE WAY AND HOWELL ST, SW SIDE                      | SDW-42011   | High     | 324547  | 774-116  | SE corner of Howell St/Minor Ave            | W facing ramp found, no violation                              | No       | 0                            | Yes          |
| MINOR AVE BETWEEN PIKE ST AND PINE ST, NE SIDE                          | SDW-15088   | High     | 312009  | 774-615  | SE corner of Pine St/Minor Ave              | No crossing provided at T-intersection. (provide at least one) | Mid      | 1                            | N/A          |
| MINOR AVE BETWEEN PIKE ST AND PINE ST, SW SIDE                          | SDW-29025   | High     | 324549  | 774-615  | SW corner of Pine St/Minor Ave              | No crossing provided at T-intersection. (provide at least one) | Mid      | 1                            | N/A          |
| MINOR AVE BETWEEN VIRGINIA ST AND DENNY WAY, SW SIDE                    | SDW-28424   | High     | 324542  | 774-358  | SW corner of Denny Way/Minor Ave N          | No ramp crossing Denny.  | High     | 1                            | N/A          |
| MINOR AVE E BETWEEN E BOSTON ST AND E LYNN ST, E SIDE                   | SDW-12503   | High     | 302453  | 777-457  | SE corner of E Lynn St/Minor Ave E          | Ramp provided  | Low      | 1                            | No           |
| MINOR AVE E BETWEEN E BOSTON ST AND E LYNN ST, W SIDE                   | SDW-37441   | High     | 302452  | 777-457  | SW corner of E Lynn St/Minor Ave E          | Ramp provided  | Low      | 1                            | No           |
| MINOR AVE E BETWEEN E LOUISA ST AND E ROANOKE ST, NW SIDE               | SDW-12500   | High     | 302449  | 777-457  | SW corner of E Roanoke St/Minor Ave E       | Ramp provided  | Low      | 1                            | No           |
| MINOR AVE E BETWEEN E LOUISA ST AND E ROANOKE ST, NW SIDE               | SDW-12500   | Low      | 302449  | 777-457  | NW corner of E Louisa St/Minor Ave E        | No crossing provided at T-intersection. (provide at least one) | Mid      | 1                            | N/A          |
| MINOR AVE E BETWEEN E LOUISA ST AND E ROANOKE ST, SE SIDE               | SDW-37440   | High     | 302448  | 777-457  | SE corner of E Roanoke St/Minor Ave E       | One crossing is provided at T-intersection                     | Low      | 1                            | N/A          |
| MINOR AVE E BETWEEN E LOUISA ST AND E ROANOKE ST, SE SIDE               | SDW-37440   | Low      | 302448  | 777-457  | NE corner of E Louisa St/Minor Ave E        | Diagonal ramp provided.  | Low      | 1                            | No           |
| MINOR AVE E BETWEEN E LYNN ST AND E LOUISA ST, E SIDE                   | SDW-12502   | High     | 302451  | 777-457  | SE corner of E Louisa St/Minor Ave E        | Diagonal ramp provided.  | Low      | 1                            | No           |
| MINOR AVE E BETWEEN E LYNN ST AND E LOUISA ST, E SIDE                   | SDW-12502   | Low      | 302451  | 777-457  | NE corner of E Lynn St/Minor Ave E          | Diagonal ramp provided.  | Low      | 1                            | No           |

SDOT ADA Transition Plan Appendix 5.1a: 2013 Curb Ramp Audit Prioritized Results

| SEGMENT DESCRIPTION   | SIDEWALK ID | LOCATION | COMPKEY | PLAN NO. | DESCRIPTION                                   | FINDINGS  | PRIORITY | Number of Ramps to Construct | DW Provided? |
|---|-------------|----------|---------|----------|---|---|----------|------------------------------|--------------|
| MINOR AVE E BETWEEN E LYNN ST AND E LOUISA ST, W SIDE                   | SDW-12501   | Low      | 302450  | 777-457  | NW corner of E Lynn St/Minor Ave E            | A diagonal ramp exists but does not appear to be fully compliant.     | Low      | 1                            | No           |
| MINOR AVE E BETWEEN E LYNN ST AND E LOUISA ST, W SIDE                   | SDW-12501   | High     | 302450  | 777-457  | SW corner of E Louisa St/Minor Ave E          | No crossing provided at T-intersection. (provide at least one)        | Mid      | 1                            | N/A          |
| MINOR AVE E BETWEEN E NEWTON ST AND E BOSTON ST, E SIDE                 | SDW-12505   | Low      | 302455  | 777-457  | NE corner of E Newton St/Minor Ave E          | Diagonal ramp provided.   | Low      | 1                            | No           |
| MINOR AVE E BETWEEN E NEWTON ST AND E BOSTON ST, E SIDE                 | SDW-12505   | High     | 302455  | 777-457  | SE corner of E Boston St/Minor Ave E          | Ramp provided   | No       | 0                            | Yes          |
| MINOR AVE E BETWEEN E NEWTON ST AND E BOSTON ST, W SIDE                 | SDW-12504   | Low      | 302454  | 777-457  | NW corner of E Newton St/Minor Ave E          | Ramp provided   | Low      | 1                            | No           |
| MINOR AVE N BETWEEN HARRISON ST AND REPUBLICAN ST, W SIDE               | SDW-5647    | Low      | 294406  | 774-241  | NW corner of Harrison St/Minor Ave N          | Ramp provided.  | Low      | 0                            | No           |
| MINOR AVE N BETWEEN JOHN ST AND THOMAS ST, E SIDE                       | SDW-5651    | Low      | 294411  | 774-358  | NE corner of John St/Minor Ave N              | No ramp crossing John.  | High     | 1                            | N/A          |
| MINOR AVE N BETWEEN JOHN ST AND THOMAS ST, W SIDE                       | SDW-5650    | Low      | 294410  | 774-358  | NW corner of John St/Minor Ave N              | No ramp crossing John.  | High     | 1                            | N/A          |
| MINOR AVE N BETWEEN ROY ST AND VALLEY ST, E SIDE                        | SDW-12499   | High     | 302447  | 777-457  | SE corner of Valley St/Minor Ave N            | Diagonal ramp provided.   | Low      | 1                            | No           |
| MINOR AVE N BETWEEN ROY ST AND VALLEY ST, W SIDE                        | SDW-12498   | High     | 302446  | 777-457  | SW corner of Valley St/Minor Ave N            | Diagonal ramp provided.   | Low      | 1                            | No           |
| MINOR AVE N BETWEEN THOMAS ST AND HARRISON ST, E SIDE                   | SDW-36918   | High     | 294409  | 774-241  | SE corner of Harrison St/Minor Ave N          | Ramp provided.  | No       | 0                            | Yes          |
| MINOR AVE N BETWEEN THOMAS ST AND HARRISON ST, W SIDE                   | SDW-5649    | High     | 294408  | 774-241  | SW corner of Harrison St/Minor Ave N          | Ramp provided.  | Low      | 0                            | No           |
| MINOR AVE N BETWEEN VALLEY ST AND ALOHA ST, E SIDE                      | SDW-12497   | High     | 302445  | 774-192  | SE corner of Aloha St/Minor Ave N             | N facing ramp provided  | Low      | 0                            | No           |
| MINOR AVE N BETWEEN VALLEY ST AND ALOHA ST, E SIDE                      | SDW-12497   | High     | 302445  | 777-457  | SE corner of Aloha St/Minor Ave N             | Ramp provided   | Low      | 1                            | No           |
| MINOR AVE N BETWEEN VALLEY ST AND ALOHA ST, E SIDE                      | SDW-12497   | Low      | 302445  | 777-457  | NE corner of Valley St/Minor Ave N            | Diagonal ramp provided.   | Low      | 1                            | No           |
| MINOR AVE N BETWEEN VALLEY ST AND ALOHA ST, W SIDE                      | SDW-12496   | Low      | 302444  | 777-457  | NW corner of Valley St/Minor Ave N            | Diagonal ramp provided.   | Low      | 1                            | No           |
| MINOR AVE N BETWEEN VALLEY ST AND ALOHA ST, W SIDE                      | SDW-12496   | High     | 302444  | 777-457  | SW corner of Aloha St/Minor Ave N             | No crossing provided at T-intersection. (provide at least one)        | Mid      | 1                            | N/A          |
| MINOR AVE N BETWEEN VALLEY ST AND ALOHA ST, W SIDE                      | SDW-12496   | High     | 302444  | 774-192  | SW corner of Aloha St/Minor Ave N             | not triggered by the scope of work                                    | No       | 0                            | N/A          |
| MONTAVISTA PL W BETWEEN CONSTANCE DR W AND WEST VIEWMONT WAY W, NW SIDE | SDW-5642    | Low      | 294399  | 884-53   | SW corner of Montavista Pl W/W Viewmont Way W | Ramp provided.  | Low      | 1                            | No           |
| MONTAVISTA PL W BETWEEN CONSTANCE DR W AND WEST VIEWMONT WAY W, SE SIDE | SDW-36444   | Low      | 294398  | 884-53   | SE corner of Montavista Pl W/W Viewmont Way W | Ramp provided.  | Low      | 1                            | No           |
| MONTAVISTA PL W BETWEEN WEST VIEWMONT WAY W AND ELLINOR DR W, NW SIDE   | SDW-5641    | High     | 294397  | 884-53   | NW corner of Montavista Pl W/W Viewmont Way W | Ramp provided.  | Low      | 1                            | No           |
| MONTAVISTA PL W BETWEEN WEST VIEWMONT WAY W AND ELLINOR DR W, SE SIDE   | SDW-5640    | High     | 294396  | 884-53   | NE corner of Montavista Pl W/W Viewmont Way W | Ramp provided.  | Low      | 1                            | No           |
| MOUNT BAKER DR S BETWEEN CASCADIA AVE S AND S MCCLELLAN ST, E SIDE      | SDW-20623   | High     | 313920  | 880-14   | NE corner of Mount Baker DR S/S McClellan St  | W facing ramp needed  | High     | 1                            | N/A          |
| MOUNT VIEW DR S BETWEEN S COLUMBIAN WAY AND 29TH AVE S, E SIDE          | SDW-18670   | Low      | 313742  | 880-8    | SE corner of Alaska/Mt View                   | Ramp provided.  | Mid      | 1                            | No           |
| MOUNT VIEW DR S BETWEEN S COLUMBIAN WAY AND 29TH AVE S, W SIDE          | SDW-18671   | Low      | 313743  | 880-8    | SW corner of Alaska/Mt View                   | One crossing is provided at T-intersection                            | Low      | 1                            | N/A          |
| MYERS WAY S BETWEEN OLSON PL SW AND CITY LIMITS, W SIDE                 | SDW-29323   | Low      | 323564  | 777-606  | Triangle at Meyer Way S/Olson Pl SW           | Island needs cut-throughs or ramps                                    | High     | 1                            | N/A          |
| N 103RD ST BETWEEN 1ST AVE NW AND GREENWOOD AVE N, S SIDE               | SDW-35221   | Low      | 333424  | 777-635  | SE corner of 1st Ave NW/NW 103rd St           | Unimproved sidewalk   | No       | 0                            | N/A          |
| N 107TH ST BETWEEN 1ST AVE NW AND PALATINE AVE N, N SIDE                | SDW-6930    | Low      | 294935  | 777-580  | NE corner of 1st Ave NW/NW 107th St           | No opposing sidewalk  | No       | 0                            | N/A          |
| N 107TH ST BETWEEN PALATINE AVE N AND GREENWOOD AVE N, S SIDE           | SDW-6928    | High     | 294932  | 774-522  | SW corner of Greenwood Ave N/N 107th St       | Diagonal ramp provided.   | Low      | 1                            | Yes          |
| N 110TH ST BETWEEN GREENWOOD AVE N AND PHINNEY AVE N, N SIDE            | SDW-34040   | Low      | 332321  | 774-522  | NE corner of Greenwood Ave N/N 110th St       | Diagonal ramp provided.   | Low      | 1                            | Yes          |
| N 110TH ST BETWEEN PALATINE AVE N AND GREENWOOD AVE N, S SIDE           | SDW-8885    | High     | 295603  | 774-522  | SW corner of Greenwood Ave N/N 110th St       | Diagonal ramp provided.   | Low      | 1                            | Yes          |
| N 122ND ST BETWEEN PALATINE AVE N AND RIDGEMONT WAY N, N SIDE           | SDW-9509    | Low      | 295678  | 777-489  | NE corner of Palatine Ave N/N 122nd St        | Ramp provided   | No       | 0                            | Yes          |
| N 122ND ST BETWEEN PALATINE AVE N AND RIDGEMONT WAY N, S SIDE           | SDW-39078   | Low      | 295677  | 777-489  | SE corner of Palatine Ave N/N 122nd St        | Sidewalk does not intersect street                                    | No       | 0                            | N/A          |
| N 125TH ST BETWEEN ASHWORTH AVE N AND DENSMORE AVE N, N SIDE            | SDW-36868   | Low      | 329769  | 870-286  | NE corner of N 125th St/Ashworth Ave N        | One crossing is provided at T-intersection                            | Low      | 0                            | N/A          |
| N 125TH ST BETWEEN ASHWORTH AVE N AND DENSMORE AVE N, N SIDE            | SDW-36868   | Low      | 329769  | 777-449  | NE corner of Ashworth Ave N/N 125th St        | One crossing is provided at T-intersection                            | Low      | 1                            | N/A          |
| N 125TH ST BETWEEN AURORA AVE N AND STONE AVE N, N SIDE                 | SDW-36871   | Low      | 329773  | 870-286  | NE corner of N 125th St/Aurora Ave N          | Ramp provided   | No       | 0                            | Yes          |
| N 125TH ST BETWEEN STONE AVE N AND ASHWORTH AVE N, N SIDE               | SDW-44567   | High     | 329771  | 777-449  | NW corner of Ashworth Ave N/N 125th St        | Ramp provided   | No       | 0                            | Yes          |
| N 125TH ST BETWEEN STONE AVE N AND ASHWORTH AVE N, N SIDE               | SDW-44567   | High     | 329771  | 870-286  | NW corner of N 125th St/Ashworth Ave N        | Ramp provided   | No       | 0                            | Yes          |
| N 130TH ST BETWEEN 1ST AVE NW AND PALATINE AVE N, N SIDE                | SDW-36737   | High     | 329753  | 882-10   | NW corner of Palatine Ave N/N 130th St        | S facing ramp needed  | High     | 1                            | N/A          |
| N 130TH ST BETWEEN 1ST AVE NW AND PALATINE AVE N, S SIDE                | SDW-35690   | High     | 332616  | 882-10   | SW corner of Palatine Ave N/N 130th St        | E facing ramp needed  | High     | 1                            | N/A          |
| N 130TH ST BETWEEN AURORA AVE N AND STONE AVE N, N SIDE                 | SDW-30544   | High     | 329152  | 777-491  | NW corner of Stone Ave N/N 130th St           | Ramp provided   | Low      | 1                            | No           |
| N 130TH ST BETWEEN AURORA AVE N AND STONE AVE N, S SIDE                 | SDW-30543   | High     | 329151  | 777-449  | SW corner of Stone Ave N/N 130th St           | Companion ramp not installed.   | High     | 1                            | N/A          |
| N 130TH ST BETWEEN DAYTON AVE N AND EVANSTON AVE N, N SIDE              | SDW-30547   | Low      | 329156  | 774-138  | NE corner of Dayton Ave N/N 130th St          | No opposing sidewalk  | No       | 0                            | N/A          |
| N 130TH ST BETWEEN EVANSTON AVE N AND FREMONT AVE N, N SIDE             | SDW-30546   | High     | 329155  | 774-138  | NW corner of Fremont Ave N/N 130th St         | No opposing sidewalk  | No       | 0                            | N/A          |
| N 130TH ST BETWEEN EVANSTON AVE N AND FREMONT AVE N, N SIDE             | SDW-30546   | Low      | 329155  | 774-138  | NE corner of Evanston Ave N/N 130th St        | No opposing sidewalk  | No       | 0                            | N/A          |
| N 130TH ST BETWEEN FREMONT AVE N AND LINDEN AVE N, N SIDE               | SDW-43325   | Low      | 329154  | 774-138  | NE corner of Fremont Ave N/N 130th St         | No opposing sidewalk  | No       | 0                            | N/A          |
| N 130TH ST BETWEEN GREENWOOD AVE N AND PHINNEY AVE N, N SIDE            | SDW-30549   | High     | 329159  | 774-138  | NW corner of Phinney Ave N/N 130th St         | No opposing sidewalk  | No       | 0                            | N/A          |
| N 130TH ST BETWEEN PALATINE AVE N AND GREENWOOD AVE N, N SIDE           | SDW-36736   | Low      | 329752  | 882-10   | NE corner of Palatine Ave N/N 130th St        | S facing ramp is present  | No       | 0                            | Yes          |
| N 130TH ST BETWEEN PALATINE AVE N AND GREENWOOD AVE N, S SIDE           | SDW-44694   | Low      | 332896  | 882-10   | SE corner of Palatine Ave N/N 130th St        | W facing ramp is present  | No       | 0                            | Yes          |
| N 130TH ST BETWEEN PHINNEY AVE N AND DAYTON AVE N, N SIDE               | SDW-43326   | Low      | 329157  | 774-138  | NE corner of Phinney Ave N/N 130th St         | No ramp provided crossing N 130th                                     | Low      | 1                            | N/A          |
| N 130TH ST BETWEEN PHINNEY AVE N AND DAYTON AVE N, N SIDE               | SDW-43326   | High     | 329157  | 774-138  | NW corner of Dayton Ave N/N 130th St          | No opposing sidewalk  | No       | 0                            | N/A          |
| N 130TH ST BETWEEN STONE AVE N AND ASHWORTH AVE N, N SIDE               | SDW-44234   | Low      | 330532  | 777-491  | NE corner of Stone Ave N/N 130th St           | Sidewalk is flush with roadway; could benefit from detectable warning | Low      | 1                            | No           |
| N 131ST ST BETWEEN STONE AVE N AND ASHWORTH AVE N, N SIDE               | SDW-30535   | Low      | 329141  | 777-491  | NE corner of Stone Ave N/N 131st St           | Unimproved sidewalk   | No       | 0                            | N/A          |
| N 131ST ST BETWEEN STONE AVE N AND ASHWORTH AVE N, S SIDE               | SDW-30534   | Low      | 329140  | 777-491  | SE corner of Stone Ave N/N 131st St           | Unimproved sidewalk   | No       | 0                            | N/A          |

SDOT ADA Transition Plan Appendix 5.1a: 2013 Curb Ramp Audit Prioritized Results

| SEGMENT DESCRIPTION  | SIDEWALK ID | LOCATION | COMPKEY | PLAN NO. | DESCRIPTION                             | FINDINGS   | PRIORITY | Number of Ramps to Construct | DW Provided? |
|--|-------------|----------|---------|----------|---|--|----------|------------------------------|--------------|
| N 136TH ST BETWEEN 1ST AVE NW AND GREENWOOD AVE N, S SIDE      | SDW-37587   | High     | 332927  | 878-75   | SW corner of N 136th St/Greenwood Ave N | No crossing provided at T-intersection. (provide at least one) | Mid      | 1                            | N/A          |
| N 137TH ST BETWEEN AURORA AVE N AND MIDVALE AVE N, N SIDE      | SDW-44698   | High     | 332910  | 777-449  | NW corner of N 137th St/Midvale Ave N   | No opposing sidewalk   | No       | 0                            | N/A          |
| N 145TH ST BETWEEN AURORA AVE N AND MIDVALE AVE N, N SIDE      | SDW-45254   | Low      | 328572  | 774-296  | NE corner of N 145th St/Aurora Ave N    | Diagonal ramp provided.  | Low      | 1                            | Yes          |
| N 145TH ST BETWEEN AURORA AVE N AND MIDVALE AVE N, S SIDE      | SDW-29806   | Low      | 328571  | 774-296  | SE corner of N 145th St/Aurora Ave N    | Ramp provided.   | No       | 0                            | Yes          |
| N 145TH ST BETWEEN DAYTON AVE N AND EVANSTON AVE N, N SIDE     | SDW-29814   | High     | 328582  | 886-87   | NW corner of N 145th St/ Evanston Ave N | S facing ramp needed   | High     | 0                            | N/A          |
| N 145TH ST BETWEEN DAYTON AVE N AND EVANSTON AVE N, N SIDE     | SDW-29814   | Low      | 328582  | 886-87   | NE corner of N 145th St/ Dayton Ave N   | S facing ramp needed   | High     | 0                            | N/A          |
| N 145TH ST BETWEEN DAYTON AVE N AND EVANSTON AVE N, N SIDE     | SDW-29814   | High     | 328582  | 774-56   | NW corner of N 145th St/Evanston Ave N  | No ramp crossing N145th.                                       | High     | 1                            | N/A          |
| N 145TH ST BETWEEN DAYTON AVE N AND EVANSTON AVE N, N SIDE     | SDW-29814   | High     | 328582  | 774-56   | NW corner of N 145th St/Evanston Ave N  | No ramp crossing N145th.                                       | High     | 1                            | N/A          |
| N 145TH ST BETWEEN DAYTON AVE N AND EVANSTON AVE N, N SIDE     | SDW-29814   | Low      | 328582  | 774-56   | NE corner of N 145th St/Dayton Ave N    | No ramp crossing N145th.                                       | High     | 1                            | N/A          |
| N 145TH ST BETWEEN DAYTON AVE N AND EVANSTON AVE N, S SIDE     | SDW-29813   | High     | 328581  | 886-87   | SW corner of N 145th St/ Evanston Ave N | E facing ramp needed   | High     | 1                            | N/A          |
| N 145TH ST BETWEEN DAYTON AVE N AND EVANSTON AVE N, S SIDE     | SDW-29813   | Low      | 328581  | 886-87   | SE corner of N 145th St/Dayton Ave N    | W facing ramp needed   | High     | 1                            | N/A          |
| N 145TH ST BETWEEN EVANSTON AVE N AND FREMONT AVE N, N SIDE    | SDW-29812   | High     | 328580  | 886-87   | NW corner of N 145th St/ Fremont Ave N  | S facing ramp needed   | High     | 0                            | N/A          |
| N 145TH ST BETWEEN EVANSTON AVE N AND FREMONT AVE N, N SIDE    | SDW-29812   | Low      | 328580  | 886-87   | NE corner of N 145th St/ Evanston Ave N | S facing ramp needed   | High     | 0                            | N/A          |
| N 145TH ST BETWEEN EVANSTON AVE N AND FREMONT AVE N, N SIDE    | SDW-29812   | High     | 328580  | 774-56   | NW corner of N 145th St/Fremont Ave N   | No ramp crossing N145th.                                       | High     | 1                            | N/A          |
| N 145TH ST BETWEEN EVANSTON AVE N AND FREMONT AVE N, N SIDE    | SDW-29812   | High     | 328580  | 774-56   | NW corner of N 145th St/Fremont Ave N   | No ramp crossing N145th.                                       | High     | 1                            | N/A          |
| N 145TH ST BETWEEN EVANSTON AVE N AND FREMONT AVE N, N SIDE    | SDW-29812   | Low      | 328580  | 774-56   | NE corner of N 145th St/Evanston Ave N  | No ramp crossing N145th.                                       | High     | 1                            | N/A          |
| N 145TH ST BETWEEN EVANSTON AVE N AND FREMONT AVE N, N SIDE    | SDW-29812   | Low      | 328580  | 774-56   | NE corner of N 145th St/Evanston Ave N  | No ramp crossing N145th.                                       | High     | 1                            | N/A          |
| N 145TH ST BETWEEN EVANSTON AVE N AND FREMONT AVE N, S SIDE    | SDW-45256   | High     | 328579  | 886-87   | SW corner of N 145th St/ Fremont Ave N  | E facing ramp needed   | High     | 1                            | N/A          |
| N 145TH ST BETWEEN EVANSTON AVE N AND FREMONT AVE N, S SIDE    | SDW-45256   | low      | 328579  | 886-87   | SE corner of N 145th St/Evanston Ave N  | W facing ramp needed   | High     | 1                            | N/A          |
| N 145TH ST BETWEEN FREMONT AVE N AND LINDEN AVE N, N SIDE      | SDW-29811   | Low      | 328578  | 886-87   | NE corner of N 145th St/ Fremont Ave N  | S facing ramp needed   | High     | 0                            | N/A          |
| N 145TH ST BETWEEN FREMONT AVE N AND LINDEN AVE N, N SIDE      | SDW-29811   | Low      | 328578  | 774-56   | NE corner of N 145th St/Fremont Ave N   | No ramp crossing N145th.                                       | High     | 1                            | N/A          |
| N 145TH ST BETWEEN FREMONT AVE N AND LINDEN AVE N, N SIDE      | SDW-29811   | Low      | 328578  | 774-56   | NE corner of N 145th St/Fremont Ave N   | No ramp crossing N145th.                                       | High     | 1                            | N/A          |
| N 145TH ST BETWEEN FREMONT AVE N AND LINDEN AVE N, S SIDE      | SDW-29810   | Low      | 328577  | 886-87   | SE corner of N 145th St/Fremont Ave N   | W facing ramp needed   | High     | 1                            | N/A          |
| N 145TH ST BETWEEN GREENWOOD AVE N AND PHINNEY AVE N, N SIDE   | SDW-45258   | High     | 328586  | 886-87   | NW corner of N 145th St/ Phinney Ave N  | S facing ramp needed   | High     | 0                            | N/A          |
| N 145TH ST BETWEEN GREENWOOD AVE N AND PHINNEY AVE N, N SIDE   | SDW-45258   | High     | 328586  | 774-56   | NW corner of N 145th St/Phinney Ave N   | No ramp crossing N145th.                                       | High     | 1                            | N/A          |
| N 145TH ST BETWEEN GREENWOOD AVE N AND PHINNEY AVE N, N SIDE   | SDW-45258   | Low      | 328586  | 774-56   | NE corner of N 145th St/Greenwood Ave N | Diagonal ramp provided.  | Low      | 1                            | Yes          |
| N 145TH ST BETWEEN GREENWOOD AVE N AND PHINNEY AVE N, S SIDE   | SDW-29816   | High     | 328585  | 886-87   | SW corner of N 145th St/ Phinney Ave N  | E facing ramp needed   | High     | 0                            | N/A          |
| N 145TH ST BETWEEN GREENWOOD AVE N AND PHINNEY AVE N, S SIDE   | SDW-29816   | High     | 328585  | 774-56   | SW corner of N 145th St/Phinney Ave N   | No ramp crossing Phinney.                                      | High     | 1                            | N/A          |
| N 145TH ST BETWEEN GREENWOOD AVE N AND PHINNEY AVE N, S SIDE   | SDW-29816   | Low      | 328585  | 774-56   | SE corner of N 145th St/Greenwood Ave N | Diagonal ramp provided.  | Low      | 1                            | Yes          |
| N 145TH ST BETWEEN LENORA PL N AND STONE AVE N, S SIDE         | SDW-29685   | High     | 328567  | 888-18   | SW coner of Stone Ave N/N 145th St      | E facing ramp needed   | High     | 1                            | N/A          |
| N 145TH ST BETWEEN LINDEN AVE N AND WHITMAN AVE N, N SIDE      | SDW-45255   | High     | 328576  | 774-56   | NW corner of N 145th St/Whitman Ave N   | No ramp crossing N145th.                                       | High     | 1                            | N/A          |
| N 145TH ST BETWEEN LINDEN AVE N AND WHITMAN AVE N, N SIDE      | SDW-45255   | High     | 328576  | 774-56   | NW corner of N 145th St/Whitman Ave N   | No ramp crossing Whitman.                                      | High     | 1                            | N/A          |
| N 145TH ST BETWEEN LINDEN AVE N AND WHITMAN AVE N, S SIDE      | SDW-29808   | High     | 328575  | 774-56   | SW corner of N 145th St/Whitman Ave N   | No ramp crossing N145th.                                       | High     | 1                            | N/A          |
| N 145TH ST BETWEEN PHINNEY AVE N AND DAYTON AVE N, N SIDE      | SDW-29815   | High     | 328584  | 886-87   | NW corner of N 145th St/ Dayton Ave N   | S facing ramp needed   | High     | 0                            | N/A          |
| N 145TH ST BETWEEN PHINNEY AVE N AND DAYTON AVE N, N SIDE      | SDW-29815   | Low      | 328584  | 886-87   | NE corner of N 145th St/ Phinney Ave N  | S facing ramp needed   | High     | 0                            | N/A          |
| N 145TH ST BETWEEN PHINNEY AVE N AND DAYTON AVE N, N SIDE      | SDW-29815   | High     | 328584  | 774-56   | NW corner of N 145th St/Dayton Ave N    | No ramp crossing N145th.                                       | High     | 1                            | N/A          |
| N 145TH ST BETWEEN PHINNEY AVE N AND DAYTON AVE N, N SIDE      | SDW-29815   | Low      | 328584  | 774-56   | NE corner of N 145th St/Phinney Ave N   | No ramp crossing N145th.                                       | High     | 1                            | N/A          |
| N 145TH ST BETWEEN PHINNEY AVE N AND DAYTON AVE N, S SIDE      | SDW-45257   | High     | 328583  | 886-87   | SW corner of N 145th St/ Dayton Ave N   | E facing ramp needed   | High     | 0                            | N/A          |
| N 145TH ST BETWEEN PHINNEY AVE N AND DAYTON AVE N, S SIDE      | SDW-45257   | Low      | 328583  | 886-87   | SE corner of N 145th St/ Phinney Ave N  | W facing ramp needed   | High     | 0                            | N/A          |
| N 145TH ST BETWEEN PHINNEY AVE N AND DAYTON AVE N, S SIDE      | SDW-45257   | High     | 328583  | 774-56   | SW corner of N 145th St/Dayton Ave N    | No ramp crossing Dayton.                                       | High     | 1                            | N/A          |
| N 145TH ST BETWEEN PHINNEY AVE N AND DAYTON AVE N, S SIDE      | SDW-45257   | Low      | 328583  | 774-56   | SE corner of N 145th St/Phinney Ave N   | No ramp crossing N145th.                                       | High     | 1                            | N/A          |
| N 145TH ST BETWEEN STONE AVE N AND INTERLAKE AVE N, N SIDE     | SDW-29684   | Low      | 328566  | 888-18   | NE coner of Stone Ave N/N 145th St      | S facing ramp needed   | High     | 1                            | N/A          |
| N 145TH ST BETWEEN STONE AVE N AND INTERLAKE AVE N, N SIDE     | SDW-29684   | Low      | 328566  | 888-18   | NE coner of Stone Ave N/N 145th St      | W facing ramp not triggered                                    | No       | 0                            | N/A          |
| N 145TH ST BETWEEN STONE AVE N AND INTERLAKE AVE N, S SIDE     | SDW-45185   | Low      | 328565  | 888-18   | SE coner of Stone Ave N/N 145th St      | W facing ramp is present                                       | No       | 0                            | Yes          |
| N 145TH ST BETWEEN WHITMAN AVE N AND AURORA AVE N, N SIDE      | SDW-29808   | Low      | 328574  | 774-56   | NE corner of N 145th St/Whitman Ave N   | No ramp crossing N145th.                                       | High     | 1                            | N/A          |
| N 145TH ST BETWEEN WHITMAN AVE N AND AURORA AVE N, N SIDE      | SDW-29808   | Low      | 328574  | 774-56   | NE corner of N 145th St/Whitman Ave N   | No ramp crossing Whitman.                                      | High     | 1                            | N/A          |
| N 145TH ST BETWEEN WHITMAN AVE N AND AURORA AVE N, S SIDE      | SDW-29807   | Low      | 328573  | 774-56   | SE corner of N 145th St/Whitman Ave N   | No ramp crossing N145th.                                       | High     | 1                            | N/A          |
| N 145TH ST BETWEEN WHITMAN AVE N AND AURORA AVE N, S SIDE      | SDW-29807   | High     | 328573  | 774-296  | SW corner of N 145th St/Aurora Ave N    | Ramp provided.   | No       | 0                            | Yes          |
| N 34TH ST BETWEEN CARR PL N AND WOODLAWN AVE N, S SIDE         | SDW-7796    | High     | 295752  | 878-73   | SW corner of Woodlawn Ave N/N 34th St   | Ramp provided.   | Low      | 1                            | No           |
| N 34TH ST BETWEEN DENSMORE AVE N AND WALLINGFORD AVE N, S SIDE | SDW-7674    | Low      | 295748  | 878-73   | SE corner of Densmore Ave N/N 34th St   | Diagonal ramp provided.  | Low      | 1                            | Yes          |
| N 34TH ST BETWEEN FREMONT AVE N AND TROLL AVE N, S SIDE        | SDW-37227   | High     | 295764  | 883-18   | SW corner of N 34th St/Troll Ave        | N facing ramp found, no violation                              | No       | 0                            | Yes          |
| N 34TH ST BETWEEN PHINNEY AVE N AND EVANSTON AVE N, S SIDE     | SDW-34284   | Low      | 331851  | 774-125  | SE corner of Canal/Phinney/34th         | Diagonal ramp provided.  | Low      | 1                            | No           |
| N 34TH ST BETWEEN TROLL AVE N AND ALBION PL N, N SIDE          | SDW-7804    | Low      | 295763  | 883-18   | NE corner of N 34th St/Troll Ave        |  | No       | 0                            | Yes          |
| N 34TH ST BETWEEN TROLL AVE N AND ALBION PL N, S SIDE          | SDW-7803    | Low      | 295762  | 883-18   | SE corner of N 34th St/Troll Ave        | No N/S crosswalk present                                       | Low      | 0                            | N/A          |
| N 34TH ST BETWEEN TROLL AVE N AND ALBION PL N, S SIDE          | SDW-7803    | Low      | 295762  | 774-544  | SE corner of N 34th/Troll Ave           | No ramp crossing Troll Ave.                                    | Low      | 1                            | N/A          |
| N 34TH ST BETWEEN WOODLAWN AVE N AND DENSMORE AVE N, N SIDE    | SDW-7795    | High     | 295751  | 878-73   | NW corner of Densmore Ave N/N 34th St   | Ramp provided.   | No       | 0                            | Yes          |
| N 34TH ST BETWEEN WOODLAWN AVE N AND DENSMORE AVE N, N SIDE    | SDW-7795    | Low      | 295751  | 878-73   | NE corner of Woodlawn Ave N/N 34th St   | not triggered by scope of work                                 | No       | 0                            | N/A          |
| N 34TH ST BETWEEN WOODLAWN AVE N AND DENSMORE AVE N, S SIDE    | SDW-7675    | Low      | 295750  | 878-73   | SE corner of Woodlawn Ave N/N 34th St   | Ramp provided.   | Low      | 1                            | No           |
| N 35TH ST BETWEEN BURKE AVE N AND MERIDIAN AVE N, N SIDE       | SDW-37369   | Low      | 295854  | 776-241  | NE corner of Burke Ave N/N 35th St      | Diagonal ramp provided.  | Low      | 1                            | Yes          |
| N 35TH ST BETWEEN BURKE AVE N AND MERIDIAN AVE N, S SIDE       | SDW-4897    | Low      | 295853  | 776-241  | SE corner of Burke Ave N/N 35th St      | Diagonal ramp provided.  | Low      | 1                            | Yes          |



**SDOT ADA Transition Plan Appendix 5.1a: 2013 Curb Ramp Audit Prioritized Results**

| SEGMENT DESCRIPTION  | SIDEWALK ID | LOCATION | COMPKEY | PLAN NO. | DESCRIPTION                              | FINDINGS                             | PRIORITY | Number of Ramps to Construct | DW Provided? |
|--|-------------|----------|---------|----------|--|--------------------------------------|----------|------------------------------|--------------|
| N 35TH ST BETWEEN WOODLAND PARK AVE N AND STONE WAY N, N SIDE  | SDW-39221   | Low      | 294765  | 774-340  | NW corner of Stone Way N/N 35th St       | Diagonal ramp provided.              | Low      | 1                            | Yes          |
| N 36TH ST BETWEEN STONE WAY N AND INTERLAKE AVE N, N SIDE      | SDW-9518    | Low      | 295690  | 774-340  | NE corner of Stone Way N/N 36th St       | Diagonal ramp provided.              | Low      | 1                            | Yes          |
| N 36TH ST BETWEEN STONE WAY N AND INTERLAKE AVE N, S SIDE      | SDW-31343   | Low      | 328486  | 774-340  | SE corner of Stone Way N/N 36th St       | Diagonal ramp provided.              | Low      | 1                            | Yes          |
| N 36TH ST BETWEEN WOODLAND PARK AVE N AND STONE WAY N, N SIDE  | SDW-9519    | High     | 295692  | 774-340  | NW corner of Stone Way N/N 36th St       | Diagonal ramp provided.              | Low      | 1                            | Yes          |
| N 36TH ST BETWEEN WOODLAND PARK AVE N AND STONE WAY N, S SIDE  | SDW-39082   | Low      | 295691  | 774-340  | SW corner of Stone Way N/N 36th St       | Diagonal ramp provided.              | Low      | 1                            | Yes          |
| N 38TH ST BETWEEN BRIDGE WAY N AND ALBION PL N, N SIDE         | SDW-5320    | High     | 295408  | 774-310  | NE corner of Bridge Way N/N 38th St      | Diagonal ramp provided.              | Low      | 1                            | Yes          |
| N 38TH ST BETWEEN FREMONT LN N AND FREMONT WAY N, N SIDE       | SDW-5444    | High     | 295415  | 774-310  | NW corner of Fremont Way N/N 38th St     | No ramp provided crossing Fremont.   | High     | 1                            | N/A          |
| N 38TH ST BETWEEN STONE WAY N AND INTERLAKE AVE N, N SIDE      | SDW-5314    | Low      | 295402  | 774-340  | NE corner Stone Way N/N 38th St          | No ramp provided crossing Stone Way. | High     | 1                            | N/A          |
| N 38TH ST BETWEEN WOODLAND PARK AVE N AND STONE WAY N, N SIDE  | SDW-5316    | High     | 295404  | 774-340  | NW corner Stone Way N/N 38th St          | No ramp provided crossing Stone Way. | High     | 1                            | N/A          |
| N 40TH ST BETWEEN 1ST AVE NW AND GREENWOOD N AVE N, N SIDE     | SDW-5022    | Low      | 295528  | 776-151  | NE corner of 1st Ave NW/NW 40th St       | Diagonal ramp provided.              | Low      | 1                            | No           |
| N 40TH ST BETWEEN ASHWORTH AVE N AND WOODLAWN AVE N, N SIDE    | SDW-4884    | High     | 295504  | 774-116  | NW corner of N 40th St/Woodlawn Ave N    | not triggered by the scope of work   | No       | 0                            | N/A          |
| N 40TH ST BETWEEN ASHWORTH AVE N AND WOODLAWN AVE N, N SIDE    | SDW-4884    | Low      | 295504  | 774-116  | NE corner of N 40th St/Ashworth Ave N    | not triggered by the scope of work   | No       | 0                            | N/A          |
| N 40TH ST BETWEEN ASHWORTH AVE N AND WOODLAWN AVE N, S SIDE    | SDW-4883    | High     | 295503  | 774-116  | SW corner of N 40th St/Woodlawn Ave N    | not triggered by the scope of work   | No       | 0                            | N/A          |
| N 40TH ST BETWEEN ASHWORTH AVE N AND WOODLAWN AVE N, S SIDE    | SDW-4883    | Low      | 295503  | 774-116  | SE corner of N 40th St/Ashworth Ave N    | not triggered by the scope of work   | No       | 0                            | N/A          |
| N 40TH ST BETWEEN BAGLEY AVE N AND CORLISS AVE N, N SIDE       | SDW-6863    | High     | 295492  | 774-116  | NW corner of N 40th St/Corliss Ave N     | not triggered by the scope of work   | No       | 0                            | N/A          |
| N 40TH ST BETWEEN BAGLEY AVE N AND CORLISS AVE N, N SIDE       | SDW-6863    | Low      | 295492  | 774-116  | NE corner of N 40th St/Bagley Ave N      | not triggered by the scope of work   | No       | 0                            | N/A          |
| N 40TH ST BETWEEN BAGLEY AVE N AND CORLISS AVE N, S SIDE       | SDW-6862    | High     | 295491  | 774-116  | SW corner of N 40th St/Corliss Ave N     | not triggered by the scope of work   | No       | 0                            | N/A          |
| N 40TH ST BETWEEN BAGLEY AVE N AND CORLISS AVE N, S SIDE       | SDW-6862    | Low      | 295491  | 774-116  | SE corner of N 40th St/Bagley Ave N      | not triggered by the scope of work   | No       | 0                            | N/A          |
| N 40TH ST BETWEEN BURKE AVE N AND MERIDIAN AVE N, N SIDE       | SDW-6866    | High     | 295496  | 774-116  | NW corner of N 40th St/Meridian Ave N    | not triggered by the scope of work   | No       | 0                            | N/A          |
| N 40TH ST BETWEEN BURKE AVE N AND MERIDIAN AVE N, N SIDE       | SDW-6866    | Low      | 295496  | 774-116  | NE corner of N 40th St/Burke Ave N       | not triggered by the scope of work   | No       | 0                            | N/A          |
| N 40TH ST BETWEEN BURKE AVE N AND MERIDIAN AVE N, S SIDE       | SDW-6865    | High     | 295495  | 774-116  | SE corner of N 40th St/Meridian Ave N    | not triggered by the scope of work   | No       | 0                            | N/A          |
| N 40TH ST BETWEEN BURKE AVE N AND MERIDIAN AVE N, S SIDE       | SDW-6865    | Low      | 295495  | 774-116  | SW corner of N 40th St/Meridian Ave N    | not triggered by the scope of work   | No       | 0                            | N/A          |
| N 40TH ST BETWEEN BURKE AVE N AND MERIDIAN AVE N, S SIDE       | SDW-6865    | High     | 295495  | 774-116  | SE corner of N 40th St/Burke Ave N       | not triggered by the scope of work   | No       | 0                            | N/A          |
| N 40TH ST BETWEEN CORLISS AVE N AND SUNNYSIDE AVE N, N SIDE    | SDW-39372   | High     | 295548  | 774-116  | NW corner of N 40th St/Sunnyside Ave N   | not triggered by the scope of work   | No       | 0                            | N/A          |
| N 40TH ST BETWEEN CORLISS AVE N AND SUNNYSIDE AVE N, N SIDE    | SDW-39372   | Low      | 295548  | 774-116  | NE corner of N 40th St/Corliss Ave N     | not triggered by the scope of work   | No       | 0                            | N/A          |
| N 40TH ST BETWEEN CORLISS AVE N AND SUNNYSIDE AVE N, S SIDE    | SDW-6307    | High     | 295918  | 774-116  | SW corner of N 40th St/Sunnyside Ave N   | not triggered by the scope of work   | No       | 0                            | N/A          |
| N 40TH ST BETWEEN CORLISS AVE N AND SUNNYSIDE AVE N, S SIDE    | SDW-6307    | Low      | 295918  | 774-116  | SE corner of N 40th St/Corliss Ave N     | not triggered by the scope of work   | No       | 0                            | N/A          |
| N 40TH ST BETWEEN DENSMORE AVE N AND WALLINGFORD AVE N, N SIDE | SDW-4880    | High     | 295500  | 774-116  | NW corner of N 40th St/Wallingford Ave N | Diagonal ramp provided.              | Low      | 0                            | No           |
| N 40TH ST BETWEEN DENSMORE AVE N AND WALLINGFORD AVE N, N SIDE | SDW-4880    | Low      | 295500  | 774-116  | NE corner of N 40th St/Densmore Ave N    | not triggered by the scope of work   | No       | 0                            | N/A          |
| N 40TH ST BETWEEN DENSMORE AVE N AND WALLINGFORD AVE N, S SIDE | SDW-6868    | High     | 295499  | 774-116  | SW corner of N 40th St/Wallingford Ave N | Diagonal ramp provided.              | Low      | 0                            | No           |
| N 40TH ST BETWEEN DENSMORE AVE N AND WALLINGFORD AVE N, S SIDE | SDW-6868    | Low      | 295499  | 774-116  | SE corner of N 40th St/Densmore Ave N    | not triggered by the scope of work   | No       | 0                            | N/A          |
| N 40TH ST BETWEEN EASTERN AVE N AND 1ST AVE NE, N SIDE         | SDW-6305    | High     | 295915  | 774-116  | NW corner of NE 40th St/1st Ave NE       | not triggered by the scope of work   | No       | 0                            | N/A          |
| N 40TH ST BETWEEN EASTERN AVE N AND 1ST AVE NE, N SIDE         | SDW-6305    | Low      | 295915  | 774-116  | NE corner of N 40th St/Eastern Ave N     | not triggered by the scope of work   | No       | 0                            | N/A          |
| N 40TH ST BETWEEN EASTERN AVE N AND 1ST AVE NE, S SIDE         | SDW-6304    | High     | 295914  | 774-116  | SW corner of NE 40th St/1st Ave NE       | not triggered by the scope of work   | No       | 0                            | N/A          |
| N 40TH ST BETWEEN EASTERN AVE N AND 1ST AVE NE, S SIDE         | SDW-6304    | Low      | 295914  | 774-116  | SE corner of N 40th St/Eastern Ave N     | not triggered by the scope of work   | No       | 0                            | N/A          |
| N 40TH ST BETWEEN INTERLAKE AVE N AND ASHWORTH AVE N, N SIDE   | SDW-4886    | High     | 295506  | 774-116  | NW corner of N 40th St/Ashworth Ave N    | not triggered by the scope of work   | No       | 0                            | N/A          |
| N 40TH ST BETWEEN INTERLAKE AVE N AND ASHWORTH AVE N, N SIDE   | SDW-4886    | Low      | 295506  | 774-116  | NE corner of N 40th St/Interlake Ave N   | not triggered by the scope of work   | No       | 0                            | N/A          |
| N 40TH ST BETWEEN INTERLAKE AVE N AND ASHWORTH AVE N, S SIDE   | SDW-4885    | High     | 295505  | 774-116  | SE corner of N 40th St/Interlake Ave N   | Diagonal ramp provided.              | Low      | 0                            | No           |
| N 40TH ST BETWEEN INTERLAKE AVE N AND ASHWORTH AVE N, S SIDE   | SDW-4885    | Low      | 295505  | 774-116  | SW corner of N 40th St/Ashworth Ave N    | not triggered by the scope of work   | No       | 0                            | N/A          |
| N 40TH ST BETWEEN MERIDIAN AVE N AND BAGLEY AVE N, N SIDE      | SDW-6864    | High     | 295494  | 774-116  | NW corner of N 40th St/Bagley Ave N      | not triggered by the scope of work   | No       | 0                            | N/A          |
| N 40TH ST BETWEEN MERIDIAN AVE N AND BAGLEY AVE N, N SIDE      | SDW-6864    | Low      | 295494  | 774-116  | NE corner of N 40th St/Meridian Ave N    | not triggered by the scope of work   | No       | 0                            | N/A          |
| N 40TH ST BETWEEN MERIDIAN AVE N AND BAGLEY AVE N, S SIDE      | SDW-38874   | High     | 295493  | 774-116  | SW corner of N 40th St/Bagley Ave N      | not triggered by the scope of work   | No       | 0                            | N/A          |
| N 40TH ST BETWEEN MIDVALE AVE N AND STONE WAY N, N SIDE        | SDW-4890    | High     | 295510  | 774-116  | NW corner of N 40th St/Stone Way N       | not triggered by the scope of work   | No       | 0                            | N/A          |
| N 40TH ST BETWEEN MIDVALE AVE N AND STONE WAY N, S SIDE        | SDW-4889    | High     | 295509  | 774-116  | SW corner of N 40th St/Stone Way N       | not triggered by the scope of work   | No       | 0                            | N/A          |
| N 40TH ST BETWEEN STONE WAY N AND INTERLAKE AVE N, N SIDE      | SDW-4888    | High     | 295508  | 774-116  | NW corner of N 40th St/Interlake Ave N   | not triggered by the scope of work   | No       | 0                            | N/A          |
| N 40TH ST BETWEEN STONE WAY N AND INTERLAKE AVE N, N SIDE      | SDW-4888    | Low      | 295508  | 774-116  | NE corner of N 40th St/Stone Way N       | not triggered by the scope of work   | No       | 0                            | N/A          |
| N 40TH ST BETWEEN STONE WAY N AND INTERLAKE AVE N, S SIDE      | SDW-4887    | High     | 295507  | 774-116  | SW corner of N 40th St/Interlake Ave N   | Diagonal ramp found, may require two | Low      | 0                            | No           |
| N 40TH ST BETWEEN STONE WAY N AND INTERLAKE AVE N, S SIDE      | SDW-4887    | Low      | 295507  | 774-116  | SE corner of N 40th St/Stone Way N       | not triggered by the scope of work   | No       | 0                            | N/A          |
| N 40TH ST BETWEEN SUNNYSIDE AVE N AND EASTERN AVE N, N SIDE    | SDW-6306    | High     | 295917  | 774-116  | NW corner of N 40th St/Eastern Ave N     | not triggered by the scope of work   | No       | 0                            | N/A          |
| N 40TH ST BETWEEN SUNNYSIDE AVE N AND EASTERN AVE N, N SIDE    | SDW-6306    | Low      | 295917  | 774-116  | NE corner of N 40th St/Sunnyside Ave N   | not triggered by the scope of work   | No       | 0                            | N/A          |
| N 40TH ST BETWEEN SUNNYSIDE AVE N AND EASTERN AVE N, S SIDE    | SDW-38941   | High     | 295916  | 774-116  | SW corner of N 40th St/Sunnyside Ave N   | Diagonal ramp provided.              | Low      | 0                            | No           |
| N 40TH ST BETWEEN SUNNYSIDE AVE N AND EASTERN AVE N, S SIDE    | SDW-38941   | Low      | 295916  | 774-116  | SE corner of N 40th St/Sunnyside Ave N   | not triggered by the scope of work   | No       | 0                            | N/A          |
| N 40TH ST BETWEEN WALLINGFORD AVE N AND BURKE AVE N, N SIDE    | SDW-6867    | High     | 295498  | 774-116  | NW corner of N 40th St/Burke Ave N       | not triggered by the scope of work   | No       | 0                            | N/A          |
| N 40TH ST BETWEEN WALLINGFORD AVE N AND BURKE AVE N, N SIDE    | SDW-6867    | Low      | 295498  | 774-116  | NE corner of N 40th St/Wallingford Ave N | not triggered by the scope of work   | No       | 0                            | N/A          |
| N 40TH ST BETWEEN WALLINGFORD AVE N AND BURKE AVE N, S SIDE    | SDW-38875   | High     | 295497  | 774-116  | SW corner of N 40th St/Wallingford Ave N | Diagonal ramp provided.              | Low      | 0                            | No           |
| N 40TH ST BETWEEN WALLINGFORD AVE N AND BURKE AVE N, S SIDE    | SDW-38875   | Low      | 295497  | 774-116  | SE corner of N 40th St/Burke Ave N       | not triggered by the scope of work   | No       | 0                            | N/A          |
| N 40TH ST BETWEEN WOODLAWN AVE N AND DENSMORE AVE N, N SIDE    | SDW-4882    | High     | 295502  | 774-116  | NW corner of N 40th St/Densmore Ave N    | not triggered by the scope of work   | No       | 0                            | N/A          |
| N 40TH ST BETWEEN WOODLAWN AVE N AND DENSMORE AVE N, N SIDE    | SDW-4882    | Low      | 295502  | 774-116  | NE corner of N 40th St/Woodlawn Ave N    | not triggered by the scope of work   | No       | 0                            | N/A          |
| N 40TH ST BETWEEN WOODLAWN AVE N AND DENSMORE AVE N, S SIDE    | SDW-4881    | High     | 295501  | 774-116  | SW corner of N 40th St/Densmore Ave N    | not triggered by the scope of work   | No       | 0                            | N/A          |
| N 40TH ST BETWEEN WOODLAWN AVE N AND DENSMORE AVE N, S SIDE    | SDW-4881    | Low      | 295501  | 774-116  | SE corner of N 40th St/Woodlawn Ave N    | not triggered by the scope of work   | No       | 0                            | N/A          |
| N 41ST ST BETWEEN 1ST E AVE NW AND PALATINE AVE N, N SIDE      | SDW-6184    | Low      | 295911  | 776-151  | NE corner of 1st E Ave NW/NW 41st St     | Ramp provided                        | Low      | 1                            | No           |

**SDOT ADA Transition Plan Appendix 5.1a: 2013 Curb Ramp Audit Prioritized Results**

| SEGMENT DESCRIPTION   | SIDEWALK ID | LOCATION | COMPKEY | PLAN NO. | DESCRIPTION                                      | FINDINGS                                   | PRIORITY | Number of Ramps to Construct | DW Provided? |
|---|-------------|----------|---------|----------|--|--|----------|------------------------------|--------------|
| N 41ST ST BETWEEN 1ST E AVE NW AND PALATINE AVE N, S SIDE       | SDW-6183    | Low      | 295910  | 776-151  | SE corner of 1st E Ave NW/NW 41st St             | Ramp provided                              | Low      | 1                            | No           |
| N 41ST ST BETWEEN 1ST W AVE NW AND 1ST E AVE NW, N SIDE         | SDW-38940   | High     | 295913  | 776-151  | NW corner of 1st E Ave NW/NW 41st St             | One crossing is provided at T-intersection | Low      | 1                            | N/A          |
| N 41ST ST BETWEEN 1ST W AVE NW AND 1ST E AVE NW, S SIDE         | SDW-6303    | High     | 295912  | 776-151  | SW corner of 1st E Ave NW/NW 41st St             | Diagonal ramp provided.                    | Low      | 1                            | No           |
| N 41ST ST BETWEEN STONE N AVE N AND INTERLAKE AVE N, S SIDE     | SDW-6169    | Low      | 295890  | 774-340  | SE corner Stone Way N/N 41st St                  | No ramp provided crossing Stone Way.       | Low      | 1                            | N/A          |
| N 42ND ST BETWEEN MIDVALE AVE N AND STONE WAY N, N SIDE         | SDW-6933    | High     | 295948  | 774-340  | NW corner Stone Way N/N 42nd St                  | Diagonal ramp provided.                    | Low      | 1                            | Yes          |
| N 42ND ST BETWEEN MIDVALE AVE N AND STONE WAY N, S SIDE         | SDW-6932    | High     | 295947  | 774-340  | SW corner Stone Way N/N 42nd St                  | Diagonal ramp provided.                    | Low      | 1                            | Yes          |
| N 42ND ST BETWEEN STONE WAY N AND INTERLAKE AVE N, N SIDE       | SDW-37075   | Low      | 295946  | 774-340  | NE corner Stone Way N/N 42nd St                  | Diagonal ramp provided.                    | Low      | 1                            | Yes          |
| N 42ND ST BETWEEN STONE WAY N AND INTERLAKE AVE N, S SIDE       | SDW-6931    | Low      | 295945  | 774-340  | SE corner Stone Way N/N 42nd St                  | Diagonal ramp provided.                    | Low      | 1                            | Yes          |
| N 43RD ST BETWEEN FREMONT N AVE N AND LINDEN AVE N, N SIDE      | SDW-5529    | High     | 295784  | 884-99   | NW corner of N 43rd St/Linden Ave N              | E facing ramp needed                       | High     | 1                            | N/A          |
| N 43RD ST BETWEEN FREMONT N AVE N AND LINDEN AVE N, N SIDE      | SDW-5529    | Low      | 295784  | 884-99   | NE corner of N 43rd St/Fremont Ave N, North side | Waterline not built.                       | No       | 0                            | N/A          |
| N 43RD ST BETWEEN FREMONT N AVE N AND LINDEN AVE N, S SIDE      | SDW-5528    | High     | 295783  | 884-99   | SW corner of N 43rd St/Linden Ave N              | E facing ramp needed                       | High     | 1                            | N/A          |
| N 43RD ST BETWEEN FREMONT N AVE N AND LINDEN AVE N, S SIDE      | SDW-5528    | Low      | 295783  | 884-99   | SE corner of N 43rd St/Fremont Ave N, North side | Waterline not built.                       | No       | 0                            | N/A          |
| N 43RD ST BETWEEN LINDEN AVE N AND AURORA S AVE N, N SIDE       | SDW-5527    | Low      | 295782  | 884-99   | NE corner of N 43rd St/Linden Ave N              | W facing ramp needed                       | High     | 1                            | N/A          |
| N 43RD ST BETWEEN LINDEN AVE N AND AURORA S AVE N, N SIDE       | SDW-5527    | Low      | 295782  | 884-100  | NE corner of Linden Ave N/N 43rd St              | W facing ramp not triggered                | No       | 0                            | N/A          |
| N 43RD ST BETWEEN LINDEN AVE N AND AURORA S AVE N, S SIDE       | SDW-5526    | Low      | 295781  | 884-99   | SE corner of N 43rd St/Linden Ave N              | W facing ramp needed                       | High     | 1                            | N/A          |
| N 43RD ST BETWEEN LINDEN AVE N AND AURORA S AVE N, S SIDE       | SDW-5526    | Low      | 295781  | 884-100  | SE corner of Linden Ave N/N 43rd St              | W facing ramp not triggered                | No       | 0                            | N/A          |
| N 45TH ST BETWEEN BAGLEY AVE N AND CORLISS AVE N, N SIDE        | SDW-38878   | High     | 296333  | 774-340  | NW corner N 45th St/Corliss Ave N                | Diagonal ramp provided.                    | Low      | 0                            | Yes          |
| N 45TH ST BETWEEN BAGLEY AVE N AND CORLISS AVE N, S SIDE        | SDW-6890    | High     | 296332  | 774-340  | SW corner N 45th St/Corliss Ave N                | Diagonal ramp provided.                    | Low      | 0                            | Yes          |
| N 45TH ST BETWEEN CORLISS AVE N AND SUNNYSIDE AVE N, N SIDE     | SDW-6889    | Low      | 296331  | 774-340  | NW corner N 45th St/Sunyside Ave N               | Diagonal ramp provided.                    | Low      | 0                            | Yes          |
| N 45TH ST BETWEEN CORLISS AVE N AND SUNNYSIDE AVE N, S SIDE     | SDW-38877   | High     | 296330  | 774-340  | SW corner N 45th St/Sunyside Ave N               | Diagonal ramp provided.                    | Low      | 0                            | Yes          |
| N 45TH ST BETWEEN DENSMORE W AVE N AND DENSMORE E AVE N, N SIDE | SDW-38881   | High     | 296343  | 774-340  | NW corner N 45th St/Densmore Ave N               | No ramp provided crossing 45th.            | Low      | 1                            | N/A          |
| N 45TH ST BETWEEN DENSMORE W AVE N AND DENSMORE E AVE N, S SIDE | SDW-7014    | Low      | 296342  | 774-340  | SE corner N 45th St/Densmore Ave N               | No ramp provided crossing 45th.            | Low      | 1                            | N/A          |
| N 45TH ST BETWEEN EASTERN AVE N AND 1ST AVE NE, N SIDE          | SDW-6886    | Low      | 296327  | 774-340  | NE corner N 45th St/Eastern Ave N                | Diagonal ramp provided.                    | Low      | 0                            | Yes          |
| N 45TH ST BETWEEN EASTERN AVE N AND 1ST AVE NE, N SIDE          | SDW-6886    | Low      | 296327  | 774-340  | NE corner N 45th St/1st Ave E                    | Diagonal ramp provided.                    | Low      | 0                            | Yes          |
| N 45TH ST BETWEEN EASTERN AVE N AND 1ST AVE NE, S SIDE          | SDW-38876   | Low      | 296326  | 774-340  | SE corner N 45th St/Eastern Ave N                | Diagonal ramp provided.                    | Low      | 0                            | Yes          |
| N 45TH ST BETWEEN INTERLAKE AVE N AND WOODLAWN W AVE N, S SIDE  | SDW-5535    | High     | 295793  | 774-340  | SW corner of N45th St/Woodlawn Pl N              | Diagonal ramp provided.                    | Low      | 0                            | Yes          |
| N 45TH ST BETWEEN MIDVALE AVE N AND N MIDVALE PL, N SIDE        | SDW-5540    | High     | 295800  | 774-340  | NW corner N 45th St/Midvale Ave N                | Diagonal ramp provided.                    | Low      | 0                            | Yes          |
| N 45TH ST BETWEEN MIDVALE AVE N AND N MIDVALE PL, S SIDE        | SDW-38443   | High     | 295799  | 774-340  | SW corner N 45th St/Midvale Ave N                | No ramp provided crossing 45th.            | High     | 1                            | N/A          |
| N 45TH ST BETWEEN N MIDVALE PL AND STONE WAY N, N SIDE          | SDW-5539    | Low      | 295798  | 774-340  | NE corner N 45th St/Midvale Ave N                | No ramp provided crossing 45th.            | High     | 1                            | N/A          |
| N 45TH ST BETWEEN N MIDVALE PL AND STONE WAY N, S SIDE          | SDW-5538    | Low      | 295797  | 774-340  | SE corner N 45th St/Midvale Ave N                | No ramp provided crossing 45th.            | High     | 1                            | N/A          |
| N 45TH ST BETWEEN STONE WAY N AND INTERLAKE AVE N, S SIDE       | SDW-38442   | High     | 295795  | 774-340  | SW corner N 45th St/Interlake Ave N              | Diagonal ramp provided.                    | Low      | 0                            | Yes          |
| N 45TH ST BETWEEN SUNNYSIDE AVE N AND EASTERN AVE N, N SIDE     | SDW-6888    | High     | 296329  | 774-340  | NW corner N 45th St/Eastern Ave N                | Diagonal ramp provided.                    | Low      | 0                            | Yes          |
| N 45TH ST BETWEEN SUNNYSIDE AVE N AND EASTERN AVE N, N SIDE     | SDW-6888    | High     | 296329  | 774-340  | NW corner N 45th St/1st Ave E                    | Diagonal ramp provided.                    | Low      | 0                            | Yes          |
| N 45TH ST BETWEEN SUNNYSIDE AVE N AND EASTERN AVE N, S SIDE     | SDW-6887    | High     | 296328  | 774-340  | SW corner N 45th St/Eastern Ave N                | Diagonal ramp provided.                    | Low      | 0                            | Yes          |
| N 45TH ST BETWEEN SUNNYSIDE AVE N AND EASTERN AVE N, S SIDE     | SDW-6887    | High     | 296328  | 774-340  | SW corner N 45th St/1st Ave E                    | Diagonal ramp provided.                    | Low      | 0                            | Yes          |
| N 45TH ST BETWEEN SUNNYSIDE AVE N AND EASTERN AVE N, S SIDE     | SDW-6887    | Low      | 296328  | 774-340  | SE corner N 45th St/Sunyside Ave N               | Diagonal ramp provided.                    | Low      | 0                            | Yes          |
| N 45TH ST BETWEEN WALLINGFORD AVE N AND BURKE AVE N, S SIDE     | SDW-7011    | High     | 296338  | 774-340  | SW corner N 45th St/Burke Ave N                  | Diagonal ramp provided.                    | Low      | 0                            | N/A          |
| N 45TH ST BETWEEN WOODLAND PARK AVE N AND MIDVALE AVE N, S SIDE | SDW-5541    | High     | 295801  | 889-32   | SW corner of Midvale Ave N/N 45th St             | No   | 0        | N/A                          |              |
| N 45TH ST BETWEEN WOODLAWN E AVE N AND DENSMORE W AVE N, N SIDE | SDW-6252    | Low      | 296287  | 774-340  | NE corner N 45th St/Woodlawn Ave N               | No ramp provided crossing 45th.            | High     | 1                            | N/A          |
| N 45TH ST BETWEEN WOODLAWN E AVE N AND DENSMORE W AVE N, S SIDE | SDW-7015    | High     | 296344  | 774-340  | SW corner N 45th St/Densmore Ave N               | No ramp provided crossing 45th.            | Mid      | 1                            | N/A          |
| N 45TH ST BETWEEN WOODLAWN W AVE N AND WOODLAWN E AVE N, N SIDE | SDW-38441   | Low      | 295792  | 774-340  | NW corner N 45th St/Woodlawn Ave N               | No ramp provided crossing 45th.            | High     | 1                            | N/A          |
| N 46TH ST BETWEEN EVANSTON AVE N AND FREMONT AVE N, N SIDE      | SDW-6876    | High     | 296316  | 774-263  | NW corner of Fremont Ave N/N 46th St             | No ramp crossing Fremont.                  | High     | 1                            | N/A          |
| N 46TH ST BETWEEN FREMONT AVE N AND LINDEN AVE N, N SIDE        | SDW-6874    | Low      | 296314  | 774-263  | NE corner of Fremont Ave N/N 46th St             | Diagonal ramp provided.                    | Low      | 1                            | Yes          |
| N 46TH ST BETWEEN GREENWOOD S AVE N AND PHINNEY AVE N, N SIDE   | SDW-6882    | High     | 296322  | 774-263  | NW corner of Phinney Ave N/N 46th St.            | Diagonal ramp provided.                    | Low      | 0                            | Yes          |
| N 46TH ST BETWEEN GREENWOOD S AVE N AND PHINNEY AVE N, S SIDE   | SDW-6881    | High     | 296321  | 774-263  | SW corner of Phinney Ave N/N 46th St.            | Diagonal ramp provided.                    | Low      | 0                            | Yes          |
| N 46TH ST BETWEEN PHINNEY AVE N AND DAYTON AVE N, N SIDE        | SDW-6880    | Low      | 296320  | 774-263  | NE corner of Phinney Ave N/N 46th St.            | Diagonal ramp provided.                    | Low      | 0                            | Yes          |
| N 46TH ST BETWEEN PHINNEY AVE N AND DAYTON AVE N, S SIDE        | SDW-6879    | Low      | 296319  | 774-263  | SE corner of Phinney Ave N/N 46th St.            | Diagonal ramp provided.                    | Low      | 0                            | Yes          |
| N 47TH ST BETWEEN EVANSTON AVE N AND FREMONT AVE N, N SIDE      | SDW-7018    | High     | 296348  | 774-263  | NW corner of Fremont Ave N/N 47th St             | No ramp provided crossing Fremont.         | High     | 1                            | N/A          |
| N 47TH ST BETWEEN EVANSTON AVE N AND FREMONT AVE N, S SIDE      | SDW-37220   | High     | 295739  | 774-263  | SW corner of Fremont Ave N/N 47th St             | No ramp provided crossing Fremont.         | High     | 1                            | N/A          |
| N 47TH ST BETWEEN FREMONT AVE N AND LINDEN AVE N, N SIDE        | SDW-7667    | Low      | 295738  | 774-63   | NE corner of Fremont Ave N/N 47th St             | No ramp provided crossing Fremont.         | High     | 1                            | N/A          |
| N 47TH ST BETWEEN FREMONT AVE N AND LINDEN AVE N, S SIDE        | SDW-7666    | Low      | 295737  | 774-263  | SE corner of Fremont Ave N/N 47th St             | No ramp provided crossing Fremont.         | High     | 1                            | N/A          |
| N 48TH ST BETWEEN EVANSTON AVE N AND FREMONT AVE N, N SIDE      | SDW-9528    | High     | 295704  | 774-263  | NW corner of Fremont Ave N/N 48th St             | No ramp provided crossing Fremont.         | High     | 1                            | N/A          |
| N 48TH ST BETWEEN EVANSTON AVE N AND FREMONT AVE N, S SIDE      | SDW-9257    | High     | 295703  | 774-263  | SW corner of Fremont Ave N/N 48th St             | No ramp provided crossing Fremont.         | High     | 1                            | N/A          |
| N 48TH ST BETWEEN FREMONT AVE N AND LINDEN AVE N, N SIDE        | SDW-38882   | Low      | 296347  | 774-263  | NE corner of Fremont Ave N/N 48th St             | No ramp provided crossing Fremont.         | High     | 1                            | N/A          |
| N 48TH ST BETWEEN FREMONT AVE N AND LINDEN AVE N, S SIDE        | SDW-7017    | Low      | 296346  | 774-263  | SE corner of Fremont Ave N/N 48th St             | No ramp provided crossing Fremont.         | High     | 1                            | N/A          |
| N 49TH ST BETWEEN EVANSTON AVE N AND FREMONT AVE N, N SIDE      | SDW-5550    | High     | 295814  | 774-263  | NW corner of Fremont Ave N/N 49th St             | No ramp provided crossing Fremont.         | High     | 1                            | N/A          |
| N 49TH ST BETWEEN FREMONT AVE N AND LINDEN AVE N, N SIDE        | SDW-5549    | Low      | 295812  | 774-263  | NE corner of Fremont Ave N/N 49th St             | No ramp provided crossing Fremont.         | High     | 1                            | N/A          |
| N 50 UPPER ST BETWEEN AURORA AVE N AND WHITMAN AVE N, S SIDE    | SDW-5601    | Low      | 296223  | 774-165  | SE corner of N 50th St/Aurora Ave N              | not triggered by the scope of work         | No       | 0                            | N/A          |
| N 50 UPPER ST BETWEEN FREMONT AVE N AND LINDEN AVE N, S SIDE    | SDW-5602    | Low      | 296225  | 774-263  | SE corner of Fremont Ave N/N 50th St             | Diagonal ramp provided.                    | Low      | 1                            | Yes          |
| N 50 UPPER ST BETWEEN FREMONT AVE N AND LINDEN AVE N, S SIDE    | SDW-5602    | High     | 296225  | 774-165  | SW corner of N 50th St/Linden Ave N              | not triggered by the scope of work         | No       | 0                            | N/A          |
| N 50 UPPER ST BETWEEN LINDEN AVE N AND AURORA AVE N, S SIDE     | SDW-37300   | High     | 296224  | 774-165  | SW corner of N 50th St/Aurora Ave N              | not triggered by the scope of work         | No       | 0                            | N/A          |

**SDOT ADA Transition Plan Appendix 5.1a: 2013 Curb Ramp Audit Prioritized Results**

| SEGMENT DESCRIPTION   | SIDEWALK ID | LOCATION | COMPKEY | PLAN NO. | DESCRIPTION                                      | FINDINGS  | PRIORITY | Number of Ramps to Construct | DW Provided? |
|---|-------------|----------|---------|----------|--|---|----------|------------------------------|--------------|
| N 50 UPPER ST BETWEEN LINDEN AVE N AND AURORA AVE N, S SIDE     | SDW-37300   | Low      | 296224  | 774-165  | SE corner of N 50th St/Linden Ave N              | not triggered by the scope of work                                    | No       | 0                            | N/A          |
| N 50TH ST BETWEEN BURKE AVE N AND MERIDIAN AVE N, N SIDE        | SDW-5609    | High     | 296235  | 774-165  | NW corner of N 50th St/Meridian Ave N            | Diagonal ramp provided.   | Low      | 0                            | Yes          |
| N 50TH ST BETWEEN BURKE AVE N AND MERIDIAN AVE N, N SIDE        | SDW-5609    | High     | 296235  | 774-263  | NW corner of N 50th St/Meridian Ave N            | Diagonal ramp provided.   | Low      | 0                            | Yes          |
| N 50TH ST BETWEEN BURKE AVE N AND MERIDIAN AVE N, N SIDE        | SDW-5609    | Low      | 296235  | 774-165  | NE corner of N 50th St/Burke Ave N               | No S facing ramp found, may not be good place to provide a crossing   | Low      | 1                            | N/A          |
| N 50TH ST BETWEEN BURKE AVE N AND MERIDIAN AVE N, S SIDE        | SDW-37303   | Low      | 296234  | 774-165  | SE corner of N 50th St/Burke Ave N               | not triggered by the scope of work                                    | No       | 0                            | N/A          |
| N 50TH ST BETWEEN DAYTON AVE N AND EVANSTON AVE N, N SIDE       | SDW-32114   | High     | 330207  | 774-165  | NW corner of N 50th St/Evanston Ave N            | S facing ramp found   | Low      | 1                            | No           |
| N 50TH ST BETWEEN DAYTON AVE N AND EVANSTON AVE N, N SIDE       | SDW-32114   | Low      | 330207  | 774-165  | NE corner of N 50th St/Dayton Ave N              | S facing ramp found   | Low      | 1                            | No           |
| N 50TH ST BETWEEN DAYTON AVE N AND EVANSTON AVE N, S SIDE       | SDW-5181    | High     | 296390  | 774-165  | SW corner of N 50th St/Evanston Ave N            | E facing ramp found   | Low      | 1                            | No           |
| N 50TH ST BETWEEN DAYTON AVE N AND EVANSTON AVE N, S SIDE       | SDW-5181    | Low      | 296390  | 774-165  | SE corner of N 50th St/Dayton Ave N              | W facing ramp found   | Low      | 1                            | No           |
| N 50TH ST BETWEEN DENSMORE AVE N AND WALLINGFORD AVE N, N SIDE  | SDW-5612    | High     | 296239  | 774-165  | NW corner of N 50th St/Wallingford Ave N         | Diagonal ramp found, may require two                                  | Low      | 0                            | Yes          |
| N 50TH ST BETWEEN DENSMORE AVE N AND WALLINGFORD AVE N, N SIDE  | SDW-5612    | High     | 296239  | 774-263  | NW corner of Wallingford Ave N/N 50th St.        | Diagonal ramp provided.   | Low      | 0                            | Yes          |
| N 50TH ST BETWEEN DENSMORE AVE N AND WALLINGFORD AVE N, N SIDE  | SDW-5612    | Low      | 296239  | 774-165  | NE corner of N 50th St/Densmore Ave N            | No S facing ramp found, may not be good place to provide a crossing   | Low      | 1                            | N/A          |
| N 50TH ST BETWEEN DENSMORE AVE N AND WALLINGFORD AVE N, S SIDE  | SDW-5611    | High     | 296238  | 774-165  | SW corner of N 50th St/Wallingford Ave N         | Diagonal ramp found, may require two                                  | Low      | 0                            | Yes          |
| N 50TH ST BETWEEN DENSMORE AVE N AND WALLINGFORD AVE N, S SIDE  | SDW-5611    | High     | 296238  | 774-263  | SW corner of Wallingford Ave N/N 50th St.        | Diagonal ramp provided.   | Low      | 0                            | Yes          |
| N 50TH ST BETWEEN DENSMORE AVE N AND WALLINGFORD AVE N, S SIDE  | SDW-5611    | Low      | 296238  | 774-165  | SE corner of N 50th St/Densmore Ave N            | not triggered by the scope of work                                    | No       | 0                            | N/A          |
| N 50TH ST BETWEEN DENSMORE AVE N AND WALLINGFORD AVE N, S SIDE  | SDW-5611    | Low      | 296238  | 774-165  | SE corner of N 50th St/Densmore Ave N            | No S facing ramp found, may not be good place to provide a crossing   | Low      | 1                            | N/A          |
| N 50TH ST BETWEEN EASTERN AVE N AND 1ST AVE NE, N SIDE          | SDW-37301   | Low      | 296227  | 774-165  | NE corner of N 50th St/Eastern Ave N             | not triggered by the scope of work                                    | No       | 0                            | N/A          |
| N 50TH ST BETWEEN EASTERN AVE N AND 1ST AVE NE, N SIDE          | SDW-37301   | High     | 296227  | 774-165  | NW corner of N 50th St/1st Ave NE                | not triggered by the scope of work                                    | No       | 0                            | N/A          |
| N 50TH ST BETWEEN EASTERN AVE N AND 1ST AVE NE, S SIDE          | SDW-5603    | High     | 296226  | 774-165  | SW corner of N 50th St/1st Ave NE                | not triggered by the scope of work                                    | No       | 0                            | N/A          |
| N 50TH ST BETWEEN EASTERN AVE N AND 1ST AVE NE, S SIDE          | SDW-5603    | Low      | 296226  | 774-165  | SE corner of N 50th St/Eastern Ave N             | not triggered by the scope of work                                    | No       | 0                            | N/A          |
| N 50TH ST BETWEEN EVANSTON AVE N AND FREMONT AVE N, N SIDE      | SDW-44506   | Low      | 330206  | 774-165  | NE corner of N 50th St/Evanston Ave N            | S facing ramp found   | Low      | 1                            | No           |
| N 50TH ST BETWEEN EVANSTON AVE N AND FREMONT AVE N, S SIDE      | SDW-39377   | High     | 296389  | 774-263  | SW corner of Fremont Ave N/N 50th St             | Diagonal ramp provided.   | Low      | 1                            | Yes          |
| N 50TH ST BETWEEN EVANSTON AVE N AND FREMONT AVE N, S SIDE      | SDW-39377   | Low      | 296389  | 774-165  | SE corner of N 50th St/Evanston Ave N            | W facing ramp found   | Low      | 1                            | No           |
| N 50TH ST BETWEEN EVANSTON AVE N AND FREMONT AVE N, S SIDE      | SDW-39377   | Low      | 296389  | 774-165  | SE corner of N 50th St/Evanston Ave N            | No S facing ramp found, may not be good place to provide a crossing   | Low      | 1                            | N/A          |
| N 50TH ST BETWEEN GREEN LAKE WAY N AND WOODLAWN W AVE N, N SIDE | SDW-5176    | High     | 296383  | 774-165  | NW corner of N 50th St/Woodlawn Ave N, West side | not triggered by the scope of work                                    | No       | 0                            | N/A          |
| N 50TH ST BETWEEN GREEN LAKE WAY N AND WOODLAWN W AVE N, N SIDE | SDW-5176    | Low      | 296383  | 774-165  | NE corner of N 50th St/Green Lake Way N          | not triggered by the scope of work                                    | No       | 0                            | N/A          |
| N 50TH ST BETWEEN GREEN LAKE WAY N AND WOODLAWN W AVE N, S SIDE | SDW-39375   | High     | 296382  | 774-165  | SW corner of N 50th St/Woodlawn Ave N, West side | not triggered by the scope of work                                    | No       | 0                            | N/A          |
| N 50TH ST BETWEEN GREEN LAKE WAY N AND WOODLAWN W AVE N, S SIDE | SDW-39975   | Low      | 296382  | 774-165  | SE corner of N 50th St/Stone Way N               | W facing ramp found, no violation                                     | No       | 0                            | Yes          |
| N 50TH ST BETWEEN KEYSTONE WR PL N AND SUNNYSIDE AVE N, N SIDE  | SDW-37302   | High     | 296231  | 774-165  | NW corner of N 50th St/Sunnyside Ave N           | Diagonal ramp found, may require two                                  | Low      | 0                            | Yes          |
| N 50TH ST BETWEEN KEYSTONE WR PL N AND SUNNYSIDE AVE N, N SIDE  | SDW-37302   | Low      | 296231  | 774-165  | NE corner of N 50th St/Keystone Pl N             | W facing ramp provided, no violation                                  | No       | 0                            | Yes          |
| N 50TH ST BETWEEN KEYSTONE WR PL N AND SUNNYSIDE AVE N, S SIDE  | SDW-5606    | High     | 296230  | 774-165  | SW corner of N 50th St/Sunnyside Ave N           | Diagonal ramp found, may require two                                  | Low      | 0                            | Yes          |
| N 50TH ST BETWEEN KEYSTONE WR PL N AND SUNNYSIDE AVE N, S SIDE  | SDW-5606    | Low      | 296230  | 774-165  | SE corner of N 50th St/Keystone Pl N             | No N facing ramp found, may not be a good place to provide a crossing | Low      | 1                            | N/A          |
| N 50TH ST BETWEEN MERIDIAN AVE N AND KEYSTONE WR PL N, N SIDE   | SDW-5608    | Low      | 296233  | 774-165  | NE corner of N 50th St/Meridian Ave N            | Diagonal ramp provided.   | Low      | 0                            | Yes          |
| N 50TH ST BETWEEN MERIDIAN AVE N AND KEYSTONE WR PL N, N SIDE   | SDW-5608    | Low      | 296233  | 774-263  | NE corner of N 50th St/Meridian Ave N            | Diagonal ramp provided.   | Low      | 1                            | Yes          |
| N 50TH ST BETWEEN MERIDIAN AVE N AND KEYSTONE WR PL N, N SIDE   | SDW-5608    | High     | 296233  | 774-165  | NW corner of N 50th St/Keystone Pl N             | E facing ramp provided, no violation                                  | No       | 0                            | Yes          |
| N 50TH ST BETWEEN MERIDIAN AVE N AND KEYSTONE WR PL N, S SIDE   | SDW-5607    | Low      | 296232  | 774-165  | SE corner of N 50th St/Meridian Ave N            | Diagonal ramp provided.   | Low      | 0                            | Yes          |
| N 50TH ST BETWEEN MERIDIAN AVE N AND KEYSTONE WR PL N, S SIDE   | SDW-5607    | High     | 296232  | 774-165  | SW corner of N 50th St/Keystone Pl N             | No N facing ramp found, may not be a good place to provide a crossing | Low      | 1                            | N/A          |
| N 50TH ST BETWEEN MERIDIAN AVE N AND KEYSTONE WR PL N, S SIDE   | SDW-5607    | Low      | 296232  | 774-263  | SE corner of N 50th St/Meridian Ave N            | Diagonal ramp provided.   | Low      | 1                            | Yes          |
| N 50TH ST BETWEEN MIDVALE AVE N AND STONE AVE N, N SIDE         | SDW-44505   | High     | 330202  | 774-165  | NW corner of N 50th St/Stone Ave N               | No N facing ramp found  | High     | 1                            | N/A          |
| N 50TH ST BETWEEN MIDVALE AVE N AND STONE AVE N, N SIDE         | SDW-44505   | Low      | 330202  | 774-165  | NE corner of N 50th St/Midvale Ave N             | No S facing ramp found  | High     | 1                            | N/A          |
| N 50TH ST BETWEEN MIDVALE AVE N AND STONE AVE N, S SIDE         | SDW-39376   | High     | 296385  | 774-165  | SW corner of N 50th St/Stone Ave N               | No E facing ramp found  | High     | 1                            | N/A          |
| N 50TH ST BETWEEN MIDVALE AVE N AND STONE AVE N, S SIDE         | SDW-39376   | Low      | 296385  | 774-165  | SE corner of N 50th St/Midvale Ave N             | No W facing ramp found  | High     | 1                            | N/A          |
| N 50TH ST BETWEEN PHINNEY E AVE N AND DAYTON AVE N, N SIDE      | SDW-32115   | High     | 330208  | 774-165  | NW corner of N 50th St/Dayton Ave N              | S facing ramp found   | Low      | 1                            | No           |
| N 50TH ST BETWEEN PHINNEY E AVE N AND DAYTON AVE N, N SIDE      | SDW-32115   | Low      | 330208  | 774-165  | NE corner of N 50th St/Phinney Ave N             | S facing ramp found, no violation                                     | No       | 0                            | Yes          |
| N 50TH ST BETWEEN PHINNEY E AVE N AND DAYTON AVE N, N SIDE      | SDW-32115   | Low      | 330208  | 774-165  | NE corner of N 50th St/Phinney Ave N             | not triggered by the scope of work                                    | No       | 0                            | N/A          |
| N 50TH ST BETWEEN PHINNEY E AVE N AND DAYTON AVE N, S SIDE      | SDW-5182    | High     | 296391  | 774-165  | SW corner of N 50th St/Dayton Ave N              | E facing ramp found   | Low      | 1                            | No           |
| N 50TH ST BETWEEN PHINNEY E AVE N AND DAYTON AVE N, S SIDE      | SDW-5182    | Low      | 296391  | 774-165  | SE corner of N 50th St/Phinney Ave N             | W facing ramp found, no violation                                     | No       | 0                            | Yes          |
| N 50TH ST BETWEEN STONE AVE N AND GREEN LAKE WAY N, N SIDE      | SDW-34105   | Low      | 330201  | 774-165  | NE corner of N 50th St/Stone Ave N               | No S facing ramp found  | High     | 1                            | N/A          |
| N 50TH ST BETWEEN STONE AVE N AND GREEN LAKE WAY N, N SIDE      | SDW-34105   | High     | 330201  | 774-165  | NW corner of N 50th St/Green Lake Way N          | not triggered by the scope of work                                    | No       | 0                            | N/A          |
| N 50TH ST BETWEEN STONE AVE N AND GREEN LAKE WAY N, S SIDE      | SDW-5177    | Low      | 296384  | 774-165  | SE corner of N 50th St/Stone Ave N               | No W facing ramp found  | High     | 1                            | N/A          |
| N 50TH ST BETWEEN STONE AVE N AND GREEN LAKE WAY N, S SIDE      | SDW-5177    | High     | 296384  | 774-165  | SW corner of N 50th St/Green Lake Way N          | not triggered by the scope of work                                    | No       | 0                            | N/A          |
| N 50TH ST BETWEEN SUNNYSIDE AVE N AND EASTERN AVE N, N SIDE     | SDW-5605    | High     | 296229  | 774-165  | NW corner of N 50th St/Eastern Ave N             | No S facing ramp found, may not be good place to provide a crossing   | Low      | 1                            | N/A          |
| N 50TH ST BETWEEN SUNNYSIDE AVE N AND EASTERN AVE N, N SIDE     | SDW-5605    | Low      | 296229  | 774-165  | NE corner of N 50th St/Sunnyside Ave N           | W facing ramp found, no violation                                     | No       | 0                            | Yes          |
| N 50TH ST BETWEEN SUNNYSIDE AVE N AND EASTERN AVE N, S SIDE     | SDW-5604    | Low      | 296228  | 774-165  | SE corner of N 50th St/Sunnyside Ave N           | Diagonal ramp found, may require two                                  | Low      | 0                            | Yes          |
| N 50TH ST BETWEEN SUNNYSIDE AVE N AND EASTERN AVE N, S SIDE     | SDW-5604    | High     | 296228  | 774-165  | SW corner of N 50th St/Eastern Ave N             | not triggered by the scope of work                                    | No       | 0                            | N/A          |
| N 50TH ST BETWEEN WALLINGFORD AVE N AND BURKE AVE N, N SIDE     | SDW-37304   | Low      | 296237  | 774-165  | NE corner of N 50th St/Wallingford Ave N         | Diagonal ramp found, may require two                                  | Low      | 0                            | Yes          |

**SDOT ADA Transition Plan Appendix 5.1a: 2013 Curb Ramp Audit Prioritized Results**

| SEGMENT DESCRIPTION   | SIDEWALK ID | LOCATION | COMPKEY | PLAN NO. | DESCRIPTION  | FINDINGS  | PRIORITY | Number of Ramps to Construct | DW Provided? |
|---|-------------|----------|---------|----------|--|---|----------|------------------------------|--------------|
| N 50TH ST BETWEEN WALLINGFORD AVE N AND BURKE AVE N, N SIDE     | SDW-37304   | High     | 296237  | 774-165  | NW corner of N 50th St/Burke Ave N                 | No S facing ramp found, may not be good place to provide a crossing     | Low      | 1                            | N/A          |
| N 50TH ST BETWEEN WALLINGFORD AVE N AND BURKE AVE N, S SIDE     | SDW-5610    | High     | 296236  | 774-165  | SW corner of N 50th St/Burke Ave N                 | not triggered by the scope of work                                      | No       | 0                            | N/A          |
| N 50TH ST BETWEEN WALLINGFORD AVE N AND BURKE AVE N, S SIDE     | SDW-5610    | Low      | 296236  | 774-165  | SE corner of N 50th St/Wallingford Ave N           | W facing ramp found, no violation                                       | No       | 0                            | Yes          |
| N 50TH ST BETWEEN WHITMAN AVE N AND WOODLAND PARK AVE N, N SIDE | SDW-34107   | High     | 330204  | 774-165  | NW corner of N 50th St/Woodland Park Ave N         | No S facing ramp found, already one crossing provided at T-intersection | Low      | 1                            | N/A          |
| N 50TH ST BETWEEN WHITMAN AVE N AND WOODLAND PARK AVE N, N SIDE | SDW-34107   | High     | 330204  | 774-165  | NW corner of N 50th St/Woodland Park Ave N         | Unimproved sidewalk   | Low      | 1                            | N/A          |
| N 50TH ST BETWEEN WHITMAN AVE N AND WOODLAND PARK AVE N, S SIDE | SDW-5179    | High     | 296387  | 774-165  | SW corner of N 50th St/Woodland Park Ave N         | No E facing ramp found  | High     | 1                            | N/A          |
| N 50TH ST BETWEEN WOODLAND PARK AVE N AND MIDVALE AVE N, N SIDE | SDW-34106   | High     | 330203  | 774-165  | NW corner of N 50th St/Midvale Ave N               | No S facing ramp found  | High     | 1                            | N/A          |
| N 50TH ST BETWEEN WOODLAND PARK AVE N AND MIDVALE AVE N, N SIDE | SDW-34106   | Low      | 330203  | 774-165  | NE corner of N 50th St/Woodland Park Ave N         | S facing ramp found, no violation                                       | No       | 0                            | Yes          |
| N 50TH ST BETWEEN WOODLAND PARK AVE N AND MIDVALE AVE N, N SIDE | SDW-34106   | Low      | 330203  | 774-165  | NE corner of N 50th St/Woodland Park Ave N         | not triggered by the scope of work                                      | No       | 0                            | N/A          |
| N 50TH ST BETWEEN WOODLAND PARK AVE N AND MIDVALE AVE N, S SIDE | SDW-5178    | High     | 296386  | 774-165  | SW corner of N 50th St/Midvale Ave N               | No E facing ramp found  | High     | 1                            | N/A          |
| N 50TH ST BETWEEN WOODLAND PARK AVE N AND MIDVALE AVE N, S SIDE | SDW-5178    | Low      | 296386  | 774-165  | SE corner of N 50th St/Woodland Park Ave N         | No W facing ramp found  | High     | 1                            | N/A          |
| N 50TH ST BETWEEN WOODLAWN E AVE N AND DENSMORE AVE N, N SIDE   | SDW-37305   | High     | 296241  | 774-165  | NW corner of N 50th St/Densmore Ave N              | No S facing ramp found, may not be good place to provide a crossing     | Low      | 1                            | N/A          |
| N 50TH ST BETWEEN WOODLAWN E AVE N AND DENSMORE AVE N, N SIDE   | SDW-37305   | Low      | 296241  | 774-165  | NE corner of N 50th St/Woodlawn Ave N, East side   | not triggered by the scope of work                                      | No       | 0                            | N/A          |
| N 50TH ST BETWEEN WOODLAWN E AVE N AND DENSMORE AVE N, S SIDE   | SDW-5613    | Low      | 296240  | 774-165  | SE corner of N 50th St/Woodlawn Ave N, East side   | No N facing ramp found  | High     | 1                            | N/A          |
| N 50TH ST BETWEEN WOODLAWN E AVE N AND DENSMORE AVE N, S SIDE   | SDW-5613    | High     | 296240  | 774-165  | SW corner of N 50th St/Densmore Ave N              | not triggered by the scope of work                                      | No       | 0                            | N/A          |
| N 50TH ST BETWEEN WOODLAWN W AVE N AND WOODLAWN E AVE N, N SIDE | SDW-5175    | Low      | 296381  | 774-165  | NE corner of N 50th St/Woodlawn Ave N, West side   | No S facing ramp found, may not be good place to provide a crossing     | Low      | 1                            | N/A          |
| N 50TH ST BETWEEN WOODLAWN W AVE N AND WOODLAWN E AVE N, N SIDE | SDW-5175    | High     | 296381  | 774-165  | NW corner of N 50th St/Woodlawn Ave N, East side   | not triggered by the scope of work                                      | No       | 0                            | N/A          |
| N 50TH ST BETWEEN WOODLAWN W AVE N AND WOODLAWN E AVE N, S SIDE | SDW-5174    | High     | 296380  | 774-165  | SW corner of N 50th St/Woodlawn Ave N, East side   | No N facing ramp found  | High     | 1                            | N/A          |
| N 50TH ST BETWEEN WOODLAWN W AVE N AND WOODLAWN E AVE N, S SIDE | SDW-5174    | Low      | 296380  | 774-165  | SE corner of N 50th St/Woodlawn Ave N, West side   | not triggered by the scope of work                                      | No       | 0                            | N/A          |
| N 51ST ST BETWEEN GREENWOOD AVE N AND PHINNEY AVE N, N SIDE     | SDW-5597    | High     | 296218  | 774-263  | NW corner of Phinney Ave N/N 51st St.              | Diagonal ramp provided.   | Low      | 1                            | Yes          |
| N 51ST ST BETWEEN GREENWOOD AVE N AND PHINNEY AVE N, S SIDE     | SDW-34102   | High     | 330197  | 774-263  | SW corner of Phinney Ave N/N 51st St.              | Diagonal ramp provided.   | Low      | 1                            | Yes          |
| N 52ND ST BETWEEN GREENWOOD S AVE N AND PHINNEY AVE N, N SIDE   | SDW-6947    | High     | 295968  | 774-263  | NW corner of Phinney Ave N/N 52nd St.              | Diagonal ramp provided.   | Low      | 1                            | Yes          |
| N 52ND ST BETWEEN GREENWOOD S AVE N AND PHINNEY AVE N, S SIDE   | SDW-37081   | High     | 295967  | 774-263  | SW corner of Phinney Ave N/N 52nd St.              | Diagonal ramp provided.   | Low      | 1                            | Yes          |
| N 53RD ST BETWEEN GREENWOOD AVE N AND PHINNEY AVE N, S SIDE     | SDW-8250    | High     | 296430  | 774-263  | SW corner of Phinney Ave N/N 53rd St.              | Diagonal ramp provided.   | Low      | 1                            | Yes          |
| N 54TH ST BETWEEN GREENWOOD AVE N AND PHINNEY AVE N, N SIDE     | SDW-37026   | High     | 296416  | 774-263  | NW corner of Phinney Ave N/N 54th St.              | Diagonal ramp provided.   | Low      | 1                            | Yes          |
| N 54TH ST BETWEEN GREENWOOD AVE N AND PHINNEY AVE N, S SIDE     | SDW-5199    | High     | 296415  | 774-263  | SW corner of Phinney Ave N/N 54th St.              | Diagonal ramp provided.   | Low      | 1                            | Yes          |
| N 56TH ST BETWEEN GREENWOOD AVE N AND PHINNEY AVE N, N SIDE     | SDW-5111    | High     | 296012  | 774-263  | NW corner of Phinney Ave N/N 56th St.              | Diagonal ramp provided.   | Low      | 1                            | Yes          |
| N 56TH ST BETWEEN GREENWOOD AVE N AND PHINNEY AVE N, S SIDE     | SDW-38039   | High     | 296011  | 774-263  | SW corner of Phinney Ave N/N 56th St.              | Diagonal ramp provided.   | Low      | 0                            | Yes          |
| N 58TH ST BETWEEN GREENWOOD AVE N AND PHINNEY AVE N, N SIDE     | SDW-5090    | High     | 295987  | 774-263  | NW corner of Phinney Ave N/N 58th St.              | No ramp provided crossing Phinney.                                      | Low      | 1                            | N/A          |
| N 59TH ST BETWEEN GREENWOOD AVE N AND PHINNEY AVE N, N SIDE     | SDW-33005   | High     | 331753  | 774-263  | NW corner of Phinney Ave N/N 59th St.              | No ramp provided crossing Phinney.                                      | High     | 1                            | N/A          |
| N 59TH ST BETWEEN GREENWOOD AVE N AND PHINNEY AVE N, S SIDE     | SDW-37543   | High     | 295981  | 774-263  | SW corner of Phinney Ave N/N 59th St.              | No ramp provided crossing Phinney.                                      | High     | 1                            | N/A          |
| N 59TH ST BETWEEN PHINNEY AVE N AND DAYTON AVE N, N SIDE        | SDW-6956    | Low      | 295980  | 774-263  | NE corner of Phinney Ave N/N 59th St.              | No ramp provided crossing Phinney.                                      | High     | 1                            | N/A          |
| N 59TH ST BETWEEN PHINNEY AVE N AND DAYTON AVE N, S SIDE        | SDW-45204   | Low      | 331752  | 774-263  | SE corner of Phinney Ave N/N 59th St.              | No ramp provided crossing Phinney.                                      | High     | 1                            | N/A          |
| N 60TH ST BETWEEN GREENWOOD AVE N AND PHINNEY AVE N, N SIDE     | SDW-5875    | High     | 296074  | 774-263  | NW corner of Phinney Ave N/N 60th St.              | Diagonal ramp provided.   | Low      | 1                            | Yes          |
| N 60TH ST BETWEEN PHINNEY AVE N AND DAYTON AVE N, S SIDE        | SDW-5873    | Low      | 296071  | 774-263  | SE corner of Phinney Ave N/N 60th St.              | Diagonal ramp provided.   | Low      | 1                            | Yes          |
| N 61ST ST BETWEEN GREENWOOD AVE N AND PHINNEY AVE N, N SIDE     | SDW-5743    | High     | 296054  | 774-263  | NW corner of Phinney Ave N/N 61st St.              | No ramp provided crossing Greenwood.                                    | High     | 1                            | N/A          |
| N 61ST ST BETWEEN GREENWOOD AVE N AND PHINNEY AVE N, S SIDE     | SDW-5740    | Low      | 296051  | 774-263  | SE corner of Phinney Ave N/N 61st St.              | Diagonal ramp provided.   | Low      | 1                            | Yes          |
| N 61ST ST BETWEEN GREENWOOD AVE N AND PHINNEY AVE N, S SIDE     | SDW-5742    | High     | 296053  | 774-263  | SW corner of Phinney Ave N/N 61st St.              | Ramp provided.  | No       | 0                            | Yes          |
| N 61ST ST BETWEEN PHINNEY AVE N AND DAYTON AVE N, N SIDE        | SDW-5741    | Low      | 296052  | 774-263  | NE corner of Phinney Ave N/N 61st St.              | No ramp provided crossing Greenwood.                                    | High     | 1                            | N/A          |
| N 63RD ST BETWEEN GREENWOOD AVE N AND PHINNEY AVE N, N SIDE     | SDW-37505   | High     | 295623  | 774-263  | NW corner of Phinney Ave N/N 63rd St.              | No ramp provided crossing Greenwood.                                    | High     | 1                            | N/A          |
| N 63RD ST BETWEEN GREENWOOD AVE N AND PHINNEY AVE N, S SIDE     | SDW-8089    | High     | 295622  | 774-263  | SW corner of Phinney Ave N/N 63rd St.              | No ramp provided crossing Greenwood.                                    | High     | 1                            | N/A          |
| N 63RD ST BETWEEN PHINNEY AVE N AND DAYTON AVE N, N SIDE        | SDW-8088    | Low      | 295621  | 774-263  | NE corner of Phinney Ave N/N 63rd St.              | Diagonal ramp provided.   | Low      | 1                            | Yes          |
| N 63RD ST BETWEEN PHINNEY AVE N AND DAYTON AVE N, S SIDE        | SDW-8087    | Low      | 295620  | 774-263  | SE corner of Phinney Ave N/N 63rd St.              | Diagonal ramp provided.   | Low      | 1                            | Yes          |
| N 64TH ST BETWEEN GREENWOOD AVE N AND PHINNEY AVE N, N SIDE     | SDW-6506    | High     | 296106  | 774-263  | NW corner of Phinney Ave N/N 64th St.              | Diagonal ramp provided.   | Low      | 1                            | Yes          |
| N 64TH ST BETWEEN GREENWOOD AVE N AND PHINNEY AVE N, S SIDE     | SDW-6505    | High     | 296105  | 774-263  | SW corner of Phinney Ave N/N 64th St.              | Diagonal ramp provided.   | Low      | 1                            | Yes          |
| N 64TH ST BETWEEN PHINNEY AVE N AND FRANCIS AVE N, N SIDE       | SDW-6504    | Low      | 296104  | 774-263  | NE corner of Phinney Ave N/N 64th St.              | No ramp provided crossing Greenwood.                                    | High     | 1                            | N/A          |
| N 64TH ST BETWEEN PHINNEY AVE N AND FRANCIS AVE N, N SIDE       | SDW-6506    | Low      | 296106  | 774-263  | NE corner of Phinney Ave N/N 64th St.              | No ramp provided crossing Greenwood.                                    | High     | 1                            | N/A          |
| N 65TH ST BETWEEN PHINNEY AVE N AND FRANCIS AVE N, N SIDE       | SDW-32246   | Low      | 330220  | 774-263  | NE corner of Phinney Ave N/N 65th St.              | Ramp provided.  | No       | 0                            | Yes          |
| N 65TH ST BETWEEN PHINNEY AVE N AND FRANCIS AVE N, S SIDE       | SDW-37979   | Low      | 296456  | 774-263  | SE corner of Phinney Ave N/N 65th St.              | Ramp provided.  | No       | 0                            | Yes          |
| N 68TH ST BETWEEN GREENWOOD AVE N AND PHINNEY AVE N, N SIDE     | SDW-8096    | Low      | 295632  | 774-263  | NE corner of Greenwood Ave N/N 68th St.            | No ramp provided crossing Greenwood.                                    | High     | 1                            | N/A          |
| N 68TH ST BETWEEN GREENWOOD AVE N AND PHINNEY AVE N, S SIDE     | SDW-4757    | Low      | 295827  | 774-263  | SE corner of Greenwood Ave N/N 68th St.            | No ramp provided crossing Greenwood.                                    | High     | 1                            | N/A          |
| N 70TH ST BETWEEN GREENWOOD AVE N AND PHINNEY AVE N, N SIDE     | SDW-9030    | Low      | 296500  | 774-263  | NE corner of Greenwood Ave N/N 70th St.            | No ramp provided crossing Greenwood.                                    | High     | 1                            | N/A          |
| N 70TH ST BETWEEN GREENWOOD AVE N AND PHINNEY AVE N, S SIDE     | SDW-38479   | Low      | 296499  | 774-263  | SE corner of Greenwood Ave N/N 70th St.            | No ramp provided crossing Greenwood.                                    | High     | 1                            | N/A          |
| N 70TH ST BETWEEN PALATINE AVE N AND GREENWOOD AVE N, N SIDE    | SDW-38599   | High     | 296502  | 774-263  | NW corner of Greenwood Ave N/N 70th St.            | No ramp provided crossing Greenwood.                                    | High     | 1                            | N/A          |
| N 70TH ST BETWEEN PALATINE AVE N AND GREENWOOD AVE N, S SIDE    | SDW-9031    | High     | 296501  | 774-263  | SW corner of Greenwood Ave N/N 70th St.            | No ramp provided crossing Greenwood.                                    | High     | 1                            | N/A          |
| N 71ST ST BETWEEN GREENWOOD AVE N AND DAYTON AVE N, S SIDE      | SDW-8904    | Low      | 296487  | 774-263  | SE corner of Greenwood Ave N/N 71st St.            | No ramp provided crossing Greenwood.                                    | Low      | 1                            | N/A          |
| N 72ND ST BETWEEN GREENWOOD AVE N AND DAYTON AVE N, N SIDE      | SDW-8894    | Low      | 296477  | 774-263  | NE corner of Greenwood Ave N/N 72nd St, North side | No ramp provided crossing Greenwood.                                    | Low      | 1                            | N/A          |

**SDOT ADA Transition Plan Appendix 5.1a: 2013 Curb Ramp Audit Prioritized Results**

| SEGMENT DESCRIPTION  | SIDEWALK ID | LOCATION | COMPKEY | PLAN NO. | DESCRIPTION  | FINDINGS  | PRIORITY | Number of Ramps to Construct | DW Provided? |
|--|-------------|----------|---------|----------|--|---|----------|------------------------------|--------------|
| N 72ND ST BETWEEN PALATINE AVE N AND GREENWOOD S AVE N, N SIDE     | SDW-33660   | High     | 331824  | 774-263  | NE corner of Greenwood Ave N/N 72nd St, South side | No ramp provided crossing Greenwood.                                | Mid      | 1                            | N/A          |
| N 72ND ST BETWEEN PALATINE AVE N AND GREENWOOD S AVE N, N SIDE     | SDW-8896    | High     | 296479  | 774-263  | NW corner of Greenwood Ave N/N 72nd St, South side | No ramp provided crossing Greenwood.                                | Mid      | 1                            | N/A          |
| N 72ND ST BETWEEN PALATINE AVE N AND GREENWOOD S AVE N, S SIDE     | SDW-38070   | Low      | 293712  | 774-263  | SE corner of Greenwood Ave N/N 72nd St, South side | No ramp provided crossing Greenwood.                                | Mid      | 1                            | N/A          |
| N 72ND ST BETWEEN PALATINE AVE N AND GREENWOOD S AVE N, S SIDE     | SDW-8895    | High     | 296478  | 774-263  | SW corner of Greenwood Ave N/N 72nd St, South side | No ramp provided crossing Greenwood.                                | Mid      | 1                            | N/A          |
| N 73RD ST BETWEEN GREENWOOD AVE N AND DAYTON AVE N, N SIDE         | SDW-40616   | Low      | 305969  | 774-263  | NE corner of Greenwood Ave N/N 73rd St             | No ramp provided crossing Greenwood.                                | High     | 1                            | N/A          |
| N 73RD ST BETWEEN GREENWOOD AVE N AND DAYTON AVE N, S SIDE         | SDW-8396    | Low      | 296466  | 774-263  | SE corner of Greenwood Ave N/N 73rd St             | Diagonal ramp provided.   | Low      | 1                            | Yes          |
| N 73RD ST BETWEEN PALATINE AVE N AND GREENWOOD AVE N, N SIDE       | SDW-17797   | High     | 310787  | 774-263  | NW corner of Greenwood Ave N/N 73rd St             | No ramp provided crossing Greenwood.                                | High     | 1                            | N/A          |
| N 77TH ST BETWEEN EAST GREEN LAKE DR N AND MERIDIAN AVE N, NW SIDE | SDW-13486   | Low      | 306876  | 777-502  | N corner of E Green Lake Dr N/77th St              | Diagonal ramp provided  | Low      | 0                            | No           |
| N 77TH ST BETWEEN EAST GREEN LAKE DR N AND MERIDIAN AVE N, SE SIDE | SDW-40624   | Low      | 306875  | 777-502  | E corner of E Green Lake Dr N/77th St              | Diagonal ramp provided  | Low      | 0                            | No           |
| N 78TH ST BETWEEN EAST GREEN LAKE DR N AND MERIDIAN AVE N, NW SIDE | SDW-14124   | Low      | 306917  | 777-502  | N corner of E Green Lake Dr N/Stroud               | No opposing sidewalk  | No       | 0                            | N/A          |
| N 78TH ST BETWEEN EAST GREEN LAKE DR N AND MERIDIAN AVE N, SE SIDE | SDW-14123   | Low      | 306916  | 777-502  | E corner of E Green Lake Dr N/Stroud               | No opposing sidewalk  | No       | 0                            | N/A          |
| N 80TH ST BETWEEN BAGLEY E AVE N AND CORLISS W AVE N, N SIDE       | SDW-40218   | Low      | 305614  | 776-145  | NE corner of Bagley Ave N/N 80th St, East side     | No ramp provided crossing N 80th St                                 | High     | 1                            | N/A          |
| N 80TH ST BETWEEN BAGLEY E AVE N AND CORLISS W AVE N, S SIDE       | SDW-15469   | Low      | 305613  | 776-145  | SE corner of Bagley Ave N/N 80th St, East side     | Ramp provided   | Low      | 0                            | No           |
| N 80TH ST BETWEEN BAGLEY E AVE N AND CORLISS W AVE N, S SIDE       | SDW-15469   | Low      | 305613  | 890-16   | SE corner of N 80th St/Bagley Ave N                | W facing ramp is present  | Low      | 1                            | No           |
| N 80TH ST BETWEEN BAGLEY W AVE N AND BAGLEY E AVE N, N SIDE        | SDW-15471   | Low      | 305616  | 890-16   | NE corner of N 80th St/Bagley Ave N                | Not triggered.  | No       | 0                            | N/A          |
| N 80TH ST BETWEEN BAGLEY W AVE N AND BAGLEY E AVE N, S SIDE        | SDW-15470   | High     | 305615  | 890-16   | SW corner of N 80th St/Bagley Ave N                | E facing ramp is present  | Low      | 1                            | No           |
| N 80TH ST BETWEEN MERIDIAN AVE N AND BAGLEY W AVE N, N SIDE        | SDW-14129   | High     | 306922  | 776-145  | NW corner of Bagley Ave N/N 80th St, West side     | Not triggered by scope of work                                      | No       | 0                            | N/A          |
| N 80TH ST BETWEEN MERIDIAN AVE N AND BAGLEY W AVE N, N SIDE        | SDW-14129   | Low      | 306922  | 776-145  | NE corner of Meridian Ave N/N 80th St              | Not triggered by scope of work                                      | No       | 0                            | N/A          |
| N 80TH ST BETWEEN MERIDIAN AVE N AND BAGLEY W AVE N, S SIDE        | SDW-40219   | High     | 305617  | 776-145  | SW corner of Meridian Ave N/N 80th St, West side   | No ramp provided crossing N 80th St                                 | High     | 1                            | N/A          |
| N 80TH ST BETWEEN MERIDIAN AVE N AND BAGLEY W AVE N, S SIDE        | SDW-40219   | Low      | 305617  | 776-145  | SE corner of Meridian Ave N/N 80th St              | Ramp provided   | Low      | 1                            | No           |
| N 80TH ST BETWEEN STROUD E AVE N AND MERIDIAN AVE N, N SIDE        | SDW-13618   | High     | 306895  | 776-145  | NW corner of Meridian Ave N/N 80th St              | Not triggered by scope of work                                      | No       | 0                            | N/A          |
| N 80TH ST BETWEEN STROUD E AVE N AND MERIDIAN AVE N, N SIDE        | SDW-13618   | Low      | 306895  | 776-145  | NE corner of Stroud Ave N/N 80th St                | Not triggered by scope of work                                      | No       | 0                            | N/A          |
| N 80TH ST BETWEEN STROUD E AVE N AND MERIDIAN AVE N, S SIDE        | SDW-13617   | Low      | 306894  | 776-145  | SE corner of Stroud Ave N/N 80th St                | No ramp provided crossing N 80th St                                 | High     | 1                            | N/A          |
| N 80TH ST BETWEEN STROUD E AVE N AND MERIDIAN AVE N, S SIDE        | SDW-13617   | High     | 306894  | 776-145  | SW corner of Meridian Ave N/N 80th St              | Ramp provided   | Low      | 1                            | No           |
| N 81ST ST BETWEEN AURORA AVE N AND STONE AVE N, N SIDE             | SDW-14268   | High     | 306948  | 883-16   | NW corner of N 81st/green lake dr n                | No ramp provided crossing Green Lake                                | High     | 1                            | N/A          |
| N 82ND ST BETWEEN AURORA AVE N AND GREEN LAKE DR N, N SIDE         | SDW-14266   | High     | 306946  | 883-16   | NW corner of 82nd/greenlake                        | No ramp provided crossing Green Lake                                | High     | 1                            | N/A          |
| N 82ND ST BETWEEN AURORA AVE N AND GREEN LAKE DR N, S SIDE         | SDW-41242   | High     | 306945  | 883-16   | SW corner of 82nd/greenlake                        | No ramp provided crossing Green Lake                                | High     | 1                            | N/A          |
| N 82ND ST BETWEEN BURKE AVE N AND STROUD AVE N, S SIDE             | SDW-41238   | Low      | 306931  | 888-69   | SE corner of Burke Ave N/N 82nd St                 | W facing ramp needed  | High     | 1                            | N/A          |
| N 82ND ST BETWEEN GREEN LAKE DR N AND STONE S AVE N, N SIDE        | SDW-14265   | Low      | 306944  | 883-16   | NE corner of 82nd/greenlake                        | No ramp provided crossing Green Lake                                | High     | 1                            | N/A          |
| N 82ND ST BETWEEN GREEN LAKE DR N AND STONE S AVE N, S SIDE        | SDW-14264   | Low      | 306943  | 883-16   | SE corner of 82nd/greenlake                        | No ramp provided crossing Green Lake                                | High     | 1                            | N/A          |
| N 82ND ST BETWEEN WALLINGFORD AVE N AND BURKE AVE N, S SIDE        | SDW-14257   | High     | 306933  | 888-69   | SW corner of Burke Ave N/N 82nd St                 | E facing ramp needed  | High     | 1                            | N/A          |
| N 85TH ST BETWEEN DAYTON AVE N AND EVANSTON AVE N, N SIDE          | SDW-13674   | High     | 306244  | 774-173  | NE corner of N 85th St/Evanston Ave N              | E facing ramp found, no violation                                   | No       | 0                            | Yes          |
| N 85TH ST BETWEEN DAYTON AVE N AND EVANSTON AVE N, N SIDE          | SDW-13674   | Low      | 306244  | 774-173  | NE corner of N 85th St/Dayton Ave N                | S facing ramp found, no violation                                   | No       | 0                            | Yes          |
| N 85TH ST BETWEEN DAYTON AVE N AND EVANSTON AVE N, N SIDE          | SDW-13674   | Low      | 306244  | 774-173  | NE corner of N 85th St/Dayton Ave N                | W facing ramp found, no violation                                   | No       | 0                            | Yes          |
| N 85TH ST BETWEEN DAYTON AVE N AND EVANSTON AVE N, S SIDE          | SDW-13673   | High     | 306243  | 774-173  | SE corner of N 85th St/Evanston Ave N              | N facing ramp found, no violation                                   | No       | 0                            | Yes          |
| N 85TH ST BETWEEN EVANSTON AVE N AND FREMONT AVE N, N SIDE         | SDW-13672   | Low      | 306242  | 774-173  | NW corner of NE 85th St/Evanston Ave N             | Diagonal ramp provided, may require two                             | Low      | 1                            | N/A          |
| N 85TH ST BETWEEN EVANSTON AVE N AND FREMONT AVE N, S SIDE         | SDW-40817   | Low      | 306241  | 774-173  | SW corner of N 85th St/Evanston Ave N              | N facing ramp found, no violation                                   | No       | 0                            | Yes          |
| N 85TH ST BETWEEN PHINNEY AVE N AND DAYTON AVE N, N SIDE           | SDW-13675   | High     | 306246  | 774-173  | NW corner of N 85th St/Dayton Ave N                | E facing ramp found, no violation                                   | No       | 0                            | Yes          |
| N 85TH ST BETWEEN PHINNEY AVE N AND DAYTON AVE N, S SIDE           | SDW-40818   | High     | 306245  | 774-173  | SW corner of N 85th St/Dayton Ave N                | E facing ramp found, no violation                                   | No       | 0                            | Yes          |
| N 87TH ST BETWEEN DAYTON AVE N AND EVANSTON AVE N, S SIDE          | SDW-13684   | High     | 306258  | 777-528  | SW corner of N 87th St/Evanston Ave N              | Ramp provided   | Mid      | 1                            | No           |
| N 87TH ST BETWEEN PALATINE AVE N AND GREENWOOD AVE N, S SIDE       | SDW-18425   | Low      | 310814  | 774-446  | SE corner of N 87th St/Palatine Ave N              | No ramp crossing Palatine.  | High     | 1                            | N/A          |
| N 92ND ST BETWEEN COLLEGE WAY N AND MERIDIAN AVE N, N SIDE         | SDW-13341   | High     | 307904  | 884-70   | NW corner of Meridian Ave n/N 92nd St              |   | Low      | 1                            | N/A          |
| N 92ND ST BETWEEN COLLEGE WAY N AND MERIDIAN AVE N, S SIDE         | SDW-13340   | High     | 307903  | 884-70   | SW corner of Meridian Ave N/N 92nd St              | E facing ramp found, no violation                                   | No       | 0                            | Yes          |
| N 92ND ST BETWEEN CORLISS AVE N AND 1ST AVE NE, N SIDE             | SDW-15701   | Low      | 307661  | 882-76   | NE corner of N 92nd St/Corliss Ave N               |   | No       | 0                            | Yes          |
| N 92ND ST BETWEEN CORLISS AVE N AND 1ST AVE NE, S SIDE             | SDW-15700   | Low      | 307660  | 882-76   | SE corner of N 92nd St/Corliss Ave N               | No curb present   | Low      | 1                            | N/A          |
| N 92ND ST BETWEEN MERIDIAN AVE N AND MERIDIAN PL N, N SIDE         | SDW-13339   | High     | 307902  | 884-70   | NW corner of Meridian Pl N/N 92nd St               |   | Low      | 1                            | N/A          |
| N 92ND ST BETWEEN MERIDIAN AVE N AND MERIDIAN PL N, S SIDE         | SDW-40337   | High     | 307901  | 884-70   | SW corner of Meridian Pl N/N 92nd St               |   | No       | 0                            | N/A          |
| N 92ND ST BETWEEN MERIDIAN AVE N AND MERIDIAN PL N, S SIDE         | SDW-40337   | High     | 307901  | 884-70   | SW corner of Meridian Pl N/N 92nd St               |   | No       | 0                            | N/A          |
| N 92ND ST BETWEEN MERIDIAN AVE N AND MERIDIAN PL N, S SIDE         | SDW-40337   | Low      | 307901  | 884-70   | SE corner of Meridian Ave N/N 92nd St              | No curb present   | No       | 0                            | N/A          |
| N 92ND ST BETWEEN MERIDIAN PL N AND CORLISS AVE N, N SIDE          | SDW-15702   | High     | 307663  | 882-76   | NW corner of N 92nd St/Corliss Ave N               |   | No       | 0                            | Yes          |
| N 92ND ST BETWEEN MERIDIAN PL N AND CORLISS AVE N, S SIDE          | SDW-41744   | High     | 307662  | 882-76   | SW corner of N 92nd St/Corliss Ave N               | No curb present   | Low      | 1                            | N/A          |
| N 92ND ST BETWEEN MERIDIAN PL N AND CORLISS AVE N, S SIDE          | SDW-41744   | Low      | 307662  | 884-70   | SE corner of Meridian Pl N/N 92nd St               | No crosswalks present   | No       | 0                            | N/A          |
| N 92ND ST BETWEEN MERIDIAN PL N AND CORLISS AVE N, S SIDE          | SDW-41744   | Low      | 307662  | 884-70   | SE corner of Meridian Pl N/N 92nd St               | No curb present   | No       | 0                            | N/A          |
| N 97TH ST BETWEEN ASHWORTH AVE N AND WOODLAWN AVE N, S SIDE        | SDW-13355   | High     | 307924  | 777-438  | SW corner of N 97th St/Woodlawn Ave N              | Ramp provided   | No       | 0                            | Yes          |
| N 97TH ST BETWEEN DAYTON AVE N AND EVANSTON AVE N, N SIDE          | SDW-14295   | High     | 306265  | 774-181  | NW corner of N 97th St/Evanston Ave N              | Diagonal ramp found, may require two                                | Low      | 1                            | No           |
| N 97TH ST BETWEEN DAYTON AVE N AND EVANSTON AVE N, S SIDE          | SDW-35851   | High     | 333481  | 774-181  | SW corner of N 97th St/Evanston Ave N              | No sidewalk present   | No       | 0                            | N/A          |
| N 97TH ST BETWEEN EVANSTON AVE N AND FREMONT AVE N, N SIDE         | SDW-13688   | High     | 306264  | 774-181  | NW corner of N 97th St/Fremont Ave N               | not triggered by the scope of work                                  | No       | 0                            | N/A          |
| N 97TH ST BETWEEN EVANSTON AVE N AND FREMONT AVE N, S SIDE         | SDW-13688   | High     | 306264  | 774-181  | NW corner of N 97th St/Fremont Ave N               | N W facing ramp found, no sidewalk exists but does allow ADA access | No       | 0                            | N/A          |
| N 97TH ST BETWEEN EVANSTON AVE N AND FREMONT AVE N, S SIDE         | SDW-35850   | Low      | 333480  | 774-181  | SE corner of N 97th St/Evanston Ave N              | Diagonal ramp found, may require two                                | Low      | 0                            | No           |
| N 97TH ST BETWEEN EVANSTON AVE N AND FREMONT AVE N, S SIDE         | SDW-35850   | High     | 333480  | 774-181  | SW corner of N 97th St/Fremont Ave N               | not triggered by the scope of work                                  | No       | 0                            | N/A          |

**SDOT ADA Transition Plan Appendix 5.1a: 2013 Curb Ramp Audit Prioritized Results**

| SEGMENT DESCRIPTION  | SIDEWALK ID | LOCATION | COMPKEY | PLAN NO. | DESCRIPTION                                 | FINDINGS  | PRIORITY | Number of Ramps to Construct | DW Provided? |
|--|-------------|----------|---------|----------|---|---|----------|------------------------------|--------------|
| N 97TH ST BETWEEN FREMONT AVE N AND LINDEN AVE N, N SIDE             | SDW-13371   | Low      | 305353  | 774-181  | NE corner of N 97th St/Fremont Ave N        | not triggered by the scope of work                                | No       | 0                            | N/A          |
| N 97TH ST BETWEEN WOODLAWN AVE N AND DENSMORE AVE N, S SIDE          | SDW-40343   | Low      | 307922  | 777-438  | SE corner of N 97th St/Woodlawn Ave N       | One crossing is provided at T-intersection                        | Low      | 1                            | N/A          |
| N ARGYLE PL BETWEEN GREENWOOD AVE N AND PHINNEY AVE N, N SIDE        | SDW-38601   | High     | 296510  | 774-263  | NW corner of Phinney Ave N/N Argyle Pl.     | Diagonal ramp provided.   | Low      | 1                            | Yes          |
| N ARGYLE PL BETWEEN GREENWOOD AVE N AND PHINNEY AVE N, S SIDE        | SDW-9037    | High     | 296509  | 774-263  | SW corner of Phinney Ave N/N Argyle Pl.     | Diagonal ramp provided.   | Low      | 1                            | Yes          |
| N LUCAS PL BETWEEN STONE WAY N AND INTERLAKE AVE N, N SIDE           | SDW-7097    | Low      | 296816  | 774-340  | NE corner Stone Way N/N Lucas Pl            | No ramp provided crossing Stone Way.                              | Mid      | 1                            | N/A          |
| N LUCAS PL BETWEEN STONE WAY N AND INTERLAKE AVE N, S SIDE           | SDW-7096    | Low      | 296815  | 774-340  | SE corner Stone Way N/N Lucas Pl            | No ramp provided crossing Stone Way.                              | Mid      | 1                            | N/A          |
| N MENFORD PL BETWEEN STONE WAY N AND DEAD END, N SIDE                | SDW-43591   | Low      | 332099  | 774-340  | NW corner Stone Way N/N Menford Pl          | No ramp provided crossing Stone Way.                              | High     | 1                            | N/A          |
| N MENFORD PL BETWEEN STONE WAY N AND DEAD END, S SIDE                | SDW-43591   | Low      | 332099  | 774-461  | NE corner of Stone Way N/N Menford Pl       | Diagonal ramp provided.   | Low      | 1                            | Yes          |
| N MIDVALE PL BETWEEN MIDVALE AVE N AND N 45TH ST, SW SIDE            | SDW-7091    | Low      | 296808  | 774-340  | NW corner N 45th St/Midvale Ave N           | Diagonal ramp provided.   | Low      | 1                            | Yes          |
| N NORTHGATE WAY BETWEEN CORLISS AVE N AND 1ST AVE NE, N SIDE         | SDW-33324   | High     | 328856  | 774-188  | NW corner of 1st Ave NE/NE Northgate Way    | E facing ramp found   | Low      | 1                            | No           |
| N NORTHGATE WAY BETWEEN CORLISS AVE N AND 1ST AVE NE, S SIDE         | SDW-13977   | High     | 307946  | 774-188  | SW corner of 1st Ave NE/NE Northgate Way    | E facing ramp provided  | Low      | 1                            | No           |
| N NORTHGATE WAY BETWEEN MERIDIAN AVE N AND CORLISS AVE N, N SIDE     | SDW-43118   | Low      | 328857  | 774-188  | NE corner of Meridian Ave N/N Northgate Way | Diagonal ramp found, may require two                              | Low      | 0                            | No           |
| N NORTHLAKE PL BETWEEN WOODLAWN AVE N AND N NORTHLAKE E WAY, NE SIDE | SDW-7115    | Low      | 296841  | 878-73   | NE corner of Woodlawn Ave N/Northlake Pl    | Ramp provided.  | Low      | 1                            | No           |
| N NORTHLAKE WAY BETWEEN DENSMORE AVE N AND BURKE AVE N, N SIDE       | SDW-31347   | Low      | 328490  | 878-73   | NE corner of N Northlake Way/Denmore Ave N  | Ramp provided.  | Low      | 1                            | No           |
| NE 100TH ST BETWEEN 21ST AVE NE AND LAKE CITY WAY NE, N SIDE         | SDW-18275   | High     | 309969  | 880-14   | NW corner of Lake City Way NE/NE 100th St   | E facing ramp needed  | High     | 1                            | N/A          |
| NE 100TH ST BETWEEN 21ST AVE NE AND LAKE CITY WAY NE, S SIDE         | SDW-18275   | High     | 309969  | 886-21   | NW corner of Lake City Way/NE 100th         | No ramp crossing Lake City Way.                                   | Mid      | 0                            | N/A          |
| NE 100TH ST BETWEEN 21ST AVE NE AND LAKE CITY WAY NE, S SIDE         | SDW-40304   | High     | 309968  | 880-14   | SW corner of Lake City Way NE/NE 100th St   | E facing ramp needed  | High     | 1                            | N/A          |
| NE 100TH ST BETWEEN 32ND E AVE NE AND 35TH AVE NE, N SIDE            | SDW-38165   | High     | 296862  | 774-91   | NW corner of 35th Ave NE/NE 100th St        | No ramp provided crossing 35th Ave NE                             | High     | 1                            | N/A          |
| NE 100TH ST BETWEEN 32ND E AVE NE AND 35TH AVE NE, S SIDE            | SDW-38165   | Low      | 296862  | 888-93   | NE corner of 35th Ave NE/NE 100th St        | No ramp crossing NE 100th.  | Mid      | 1                            | N/A          |
| NE 100TH ST BETWEEN 32ND E AVE NE AND 35TH AVE NE, S SIDE            | SDW-5253    | High     | 296861  | 774-91   | SW corner of 35th Ave NE/NE 100th St        | No ramp provided crossing 35th Ave NE                             | High     | 1                            | N/A          |
| NE 100TH ST BETWEEN 32ND W AVE NE AND 32ND E AVE NE, N SIDE          | SDW-5265    | Low      | 296864  | 888-93   | NE corner of 32nd Ave NE/NE 100th St        | Diagonal ramp provided.   | Mid      | 0                            | Yes          |
| NE 100TH ST BETWEEN 32ND W AVE NE AND 32ND E AVE NE, N SIDE          | SDW-5265    | High     | 296864  | 888-93   | NW corner of 32nd Ave NE/NE 100th St        | No ramp crossing NE 100th.  | Mid      | 1                            | N/A          |
| NE 100TH ST BETWEEN 35TH AVE NE AND 36TH AVE NE, N SIDE              | SDW-5262    | Low      | 296860  | 774-91   | NE corner of 35th Ave NE/NE 100th St        | No ramp provided crossing 35th Ave NE                             | High     | 1                            | N/A          |
| NE 100TH ST BETWEEN 35TH AVE NE AND 36TH AVE NE, S SIDE              | SDW-5261    | Low      | 296859  | 774-91   | SE corner of 35th Ave NE/NE 100th St        | No ramp provided crossing 35th Ave NE                             | High     | 1                            | N/A          |
| NE 100TH ST BETWEEN 4TH AVE NE AND 5TH AVE NE, N SIDE                | SDW-41718   | High     | 308715  | 774-188  | NW corner of 5th Ave NE/NE 100th St         | E facing ramp found, no violation                                 | No       | 0                            | Yes          |
| NE 100TH ST BETWEEN 4TH AVE NE AND 5TH AVE NE, S SIDE                | SDW-14580   | High     | 308714  | 774-130  | SW corner of 5th Ave NE/NE 100th St         | No ramp provided crossing 5th Ave NE                              | High     | 0                            | N/A          |
| NE 100TH ST BETWEEN 4TH AVE NE AND 5TH AVE NE, S SIDE                | SDW-14580   | High     | 308714  | 774-188  | SW corner of 5th Ave NE/NE 100th St         | No E facing ramp found  | High     | 1                            | N/A          |
| NE 100TH ST BETWEEN 5TH AVE NE AND 8TH AVE NE, N SIDE                | SDW-14579   | Low      | 308713  | 890-95   | NE corner of NE 100th/5th Ave NE            | No ramp crossing 5th Ave NE.                                      | High     | 0                            | N/A          |
| NE 100TH ST BETWEEN 5TH AVE NE AND 8TH AVE NE, N SIDE                | SDW-14579   | Low      | 308713  | 774-130  | NE corner of 5th Ave NE/NE 100th St         | Companion ramp not installed                                      | High     | 0                            | N/A          |
| NE 100TH ST BETWEEN 5TH AVE NE AND 8TH AVE NE, N SIDE                | SDW-14579   | Low      | 308713  | 774-188  | NE corner of 5th Ave NE/NE 100th St         | No W facing ramp found  | High     | 1                            | N/A          |
| NE 100TH ST BETWEEN 5TH AVE NE AND 8TH AVE NE, S SIDE                | SDW-14578   | Low      | 308712  | 774-130  | SE corner of 5th Ave NE/NE 100th St         | No ramp provided crossing 5th Ave NE                              | High     | 0                            | N/A          |
| NE 100TH ST BETWEEN 5TH AVE NE AND 8TH AVE NE, S SIDE                | SDW-14578   | Low      | 308712  | 774-188  | SE corner of 5th Ave NE/NE 100th St         | No W facing ramp found  | High     | 1                            | N/A          |
| NE 100TH ST BETWEEN 8TH AVE NE AND ROOSEVELT WAY NE, N SIDE          | SDW-41717   | High     | 308711  | 774-300  | NW corner of Roosevelt Way NE/NE 100th St   | No sidewalk exists.   | No       | 0                            | N/A          |
| NE 100TH ST BETWEEN 8TH AVE NE AND ROOSEVELT WAY NE, S SIDE          | SDW-14577   | High     | 308710  | 774-300  | SW corner of Roosevelt Way NE/NE 100th St   | No sidewalk exists.   | No       | 0                            | N/A          |
| NE 100TH ST BETWEEN ROOSEVELT WAY NE AND 12TH AVE NE, N SIDE         | SDW-14576   | Low      | 308709  | 774-300  | NE corner of Roosevelt Way NE/NE 100th St   | No sidewalk exists.   | No       | 0                            | N/A          |
| NE 100TH ST BETWEEN ROOSEVELT WAY NE AND 12TH AVE NE, S SIDE         | SDW-14575   | Low      | 308708  | 774-300  | SE corner of Roosevelt Way NE/NE 100th St   | No sidewalk exists.   | No       | 0                            | N/A          |
| NE 102ND ST BETWEEN 5TH AVE NE AND DEAD END 1, N SIDE                | SDW-14574   | Low      | 308707  | 777-629  | NE corner of 5th Ave NE/NE 102nd St         | Diagonal ramp provided  | Low      | 0                            | No           |
| NE 102ND ST BETWEEN 5TH AVE NE AND DEAD END 1, N SIDE                | SDW-14574   | Low      | 308707  | 774-130  | NE corner of 5th Ave NE/NE 102nd St         | Diagonal ramp provided.   | Low      | 0                            | No           |
| NE 102ND ST BETWEEN 5TH AVE NE AND DEAD END 1, N SIDE                | SDW-14574   | Low      | 308707  | 878-50   | NE corner of NE 102nd St/5th Ave NE         | Diagonal ramp provided.   | Mid      | 1                            | No           |
| NE 102ND ST BETWEEN 5TH AVE NE AND DEAD END 1, S SIDE                | SDW-14573   | Low      | 308706  | 774-130  | SE corner of 5th Ave NE/NE 102nd St         | No crossing provided at T-intersection. (provide at least one)    | Mid      | 1                            | N/A          |
| NE 102ND ST BETWEEN 8TH AVE NE AND ROOSEVELT WAY NE, N SIDE          | SDW-14570   | High     | 308703  | 774-300  | NW corner of Roosevelt Way NE/NE 102nd St   | No sidewalk exists.   | No       | 0                            | N/A          |
| NE 102ND ST BETWEEN 8TH AVE NE AND ROOSEVELT WAY NE, S SIDE          | SDW-14569   | High     | 308702  | 774-300  | SW corner of Roosevelt Way NE/NE 102nd St   | No sidewalk exists.   | No       | 0                            | N/A          |
| NE 102ND ST BETWEEN DEAD END AND LAKE CITY WAY NE, N SIDE            | SDW-18284   | Low      | 309981  | 880-14   | NW corner of Lake City Way NE/N 102nd St    |   | Low      | 1                            | N/A          |
| NE 102ND ST BETWEEN DEAD END AND LAKE CITY WAY NE, S SIDE            | SDW-40307   | High     | 309980  | 880-14   | SW corner of Lake City Way NE/N 102nd St    |   | High     | 1                            | N/A          |
| NE 102ND ST BETWEEN ROOSEVELT WAY NE AND 12TH AVE NE, N SIDE         | SDW-14568   | Low      | 308701  | 774-300  | NE corner of Roosevelt Way NE/NE 102nd St   | No sidewalk exists.   | No       | 0                            | N/A          |
| NE 102ND ST BETWEEN ROOSEVELT WAY NE AND 12TH AVE NE, S SIDE         | SDW-14567   | Low      | 308700  | 774-300  | SE corner of Roosevelt Way NE/NE 102nd St   | No sidewalk exists.   | No       | 0                            | N/A          |
| NE 103RD ST BETWEEN 32ND AVE NE AND 35TH AVE NE, N SIDE              | SDW-5403    | High     | 296890  | 774-91   | NW corner of 35th Ave NE/NE 103rd St        | No crossing provided at T-intersection. (provide at least one)    | Mid      | 1                            | N/A          |
| NE 103RD ST BETWEEN 32ND AVE NE AND 35TH AVE NE, S SIDE              | SDW-5402    | High     | 296889  | 774-91   | SW corner of 35th Ave NE/NE 103rd St        | No crossing provided at T-intersection. (provide at least one)    | Mid      | 1                            | N/A          |
| NE 103RD ST BETWEEN 5TH AVE NE AND 8TH AVE NE, N SIDE                | SDW-14587   | Low      | 308724  | 774-130  | NE corner of 5th Ave NE/NE 103rd St         | No ramp provided crossing 5th Ave NE                              | High     | 0                            | N/A          |
| NE 103RD ST BETWEEN 5TH AVE NE AND 8TH AVE NE, N SIDE                | SDW-14587   | Low      | 308724  | 774-188  | NE corner of 5th Ave NE/NE 103rd St         | No W facing ramp  | High     | 1                            | N/A          |
| NE 103RD ST BETWEEN 5TH AVE NE AND 8TH AVE NE, S SIDE                | SDW-14586   | Low      | 308723  | 774-188  | SE corner of 5th Ave NE/NE 103rd St         | W facing ramp provided, may not be to standard                    | Low      | 0                            | Yes          |
| NE 103RD ST BETWEEN 5TH AVE NE AND 8TH AVE NE, S SIDE                | SDW-14586   | Low      | 308723  | 774-130  | SE corner of 5th Ave NE/NE 103rd St         | A diagonal ramp exists but does not appear to be fully compliant. | Low      | 1                            | Yes          |
| NE 103RD ST BETWEEN 8TH AVE NE AND ROOSEVELT WAY NE, N SIDE          | SDW-41720   | High     | 308722  | 774-300  | NW corner of Roosevelt Way NE/NE 103rd St   | No sidewalk exists.   | No       | 0                            | N/A          |
| NE 103RD ST BETWEEN ROOSEVELT WAY NE AND 12TH AVE NE, N SIDE         | SDW-14584   | Low      | 308720  | 774-300  | NE corner of Roosevelt Way NE/NE 103rd St   | No sidewalk exists.   | No       | 0                            | N/A          |
| NE 103RD ST BETWEEN ROOSEVELT WAY NE AND 12TH AVE NE, S SIDE         | SDW-41719   | Low      | 308719  | 774-300  | SE corner of Roosevelt Way NE/NE 103rd St   | No sidewalk exists.   | No       | 0                            | N/A          |
| NE 104TH ST BETWEEN 5TH AVE NE AND DEAD END 1, N SIDE                | SDW-14591   | Low      | 308729  | 774-130  | NE corner of 5th Ave NE/NE 104th St         | Diagonal ramp provided.   | Low      | 1                            | No           |

SDOT ADA Transition Plan Appendix 5.1a: 2013 Curb Ramp Audit Prioritized Results

| SEGMENT DESCRIPTION  | SIDEWALK ID | LOCATION | COMPKEY | PLAN NO. | DESCRIPTION                                | FINDINGS   | PRIORITY | Number of Ramps to Construct | DW Provided? |
|--|-------------|----------|---------|----------|--|--|----------|------------------------------|--------------|
| NE 104TH ST BETWEEN 5TH AVE NE AND DEAD END 1, S SIDE            | SDW-14600   | Low      | 308742  | 774-130  | SE corner of 5th Ave NE/NE 104th St        | A ramp exists but does not appear to be fully compliant. | Low      | 1                            | No           |
| NE 104TH ST BETWEEN 8TH AVE NE AND ROOSEVELT WAY NE, N SIDE      | SDW-14598   | High     | 308739  | 774-300  | NW corner of Roosevelt Way NE/NE 104th St  | No sidewalk exists.                                      | No       | 0                            | N/A          |
| NE 104TH ST BETWEEN 8TH AVE NE AND ROOSEVELT WAY NE, S SIDE      | SDW-14597   | High     | 308738  | 774-300  | SW corner of Roosevelt Way NE/NE 104th St  | No sidewalk exists.                                      | No       | 0                            | N/A          |
| NE 104TH ST BETWEEN ROOSEVELT WAY NE AND 11TH AVE NE, N SIDE     | SDW-16473   | Low      | 310306  | 774-300  | NE corner of Roosevelt Way NE/NE 104th St  | No sidewalk exists.                                      | No       | 0                            | N/A          |
| NE 104TH ST BETWEEN ROOSEVELT WAY NE AND 11TH AVE NE, S SIDE     | SDW-41724   | Low      | 308737  | 774-300  | SE corner of Roosevelt Way NE/NE 104th St  | No sidewalk exists.                                      | No       | 0                            | N/A          |
| NE 104TH WAY BETWEEN LAKEVIEW LN NE AND LAKE CITY WAY NE, N SIDE | SDW-16344   | High     | 310294  | 880-14   | NW corner of Lake City Way NE/NE 104th Way |  | Low      | 1                            | N/A          |
| NE 104TH WAY BETWEEN LAKEVIEW LN NE AND LAKE CITY WAY NE, S SIDE | SDW-39869   | High     | 310293  | 880-14   | SW corner of Lake City Way NE/NE 104th Way |  | Low      | 1                            | N/A          |
| NE 105TH ST BETWEEN 32ND AVE NE AND 35TH AVE NE, N SIDE          | SDW-6045    | High     | 296948  | 774-91   | NW corner of 35th Ave NE/NE 105th St       | Ramp provided  | Low      | 1                            | No           |
| NE 105TH ST BETWEEN 35TH AVE NE AND 36TH AVE NE, N SIDE          | SDW-6043    | Low      | 296946  | 774-91   | NE corner of 35th Ave NE/NE 105th St       | Ramp provided  | No       | 0                            | Yes          |
| NE 105TH ST BETWEEN 9TH AVE NE AND ROOSEVELT WAY NE, N SIDE      | SDW-14592   | High     | 308731  | 774-300  | NW corner of Roosevelt Way NE/NE 105th St  | No sidewalk exists.                                      | No       | 0                            | N/A          |
| NE 105TH ST BETWEEN 9TH AVE NE AND ROOSEVELT WAY NE, S SIDE      | SDW-41722   | High     | 308730  | 774-300  | SW corner of Roosevelt Way NE/NE 105th St  | No sidewalk exists.                                      | No       | 0                            | N/A          |
| NE 105TH ST BETWEEN ROOSEVELT WAY NE AND 11TH AVE NE, S SIDE     | SDW-16341   | Low      | 310289  | 774-300  | SE corner of Roosevelt Way NE/NE 105th St  | No sidewalk exists.                                      | No       | 0                            | N/A          |
| NE 107TH ST BETWEEN LAKE CITY WAY NE AND 28TH AVE NE, N SIDE     | SDW-40248   | Low      | 297057  | 880-14   | NE corner of Lake City Way NE/NE 107th St  | No sidewalk on W side                                    | Low      | 1                            | N/A          |
| NE 107TH ST BETWEEN LAKE CITY WAY NE AND 28TH AVE NE, S SIDE     | SDW-5137    | Low      | 297056  | 880-14   | SE corner of Lake City Way NE/NE 107th St  | No sidewalk on W side                                    | Low      | 1                            | N/A          |
| NE 110TH ST BETWEEN 34TH AVE NE AND 35TH AVE NE, N SIDE          | SDW-7174    | High     | 296535  | 774-91   | NW corner of 35th Ave NE/NE 110th St       | Diagonal ramp provided.                                  | Low      | 1                            | No           |
| NE 110TH ST BETWEEN 34TH AVE NE AND 35TH AVE NE, S SIDE          | SDW-7173    | High     | 296534  | 774-91   | SW corner of 35th Ave NE/NE 110th St       | Ramp provided  | No       | 0                            | Yes          |
| NE 110TH ST BETWEEN 35TH AVE NE AND 36TH AVE NE, N SIDE          | SDW-7172    | Low      | 296533  | 774-91   | NE corner of 35th Ave NE/NE 110th St       | Ramp provided  | Low      | 1                            | No           |
| NE 110TH ST BETWEEN 35TH AVE NE AND 36TH AVE NE, S SIDE          | SDW-7171    | Low      | 296532  | 774-91   | SE corner of 35th Ave NE/NE 110th St       | Ramp provided  | Low      | 1                            | No           |
| NE 110TH ST BETWEEN LAKE CITY WAY NE AND 27TH AVE NE, N SIDE     | SDW-40124   | Low      | 297035  | 880-14   | NE corner of Lake City Way NE/NE 110th St  | W facing ramp is present                                 | No       | 0                            | Yes          |
| NE 110TH ST BETWEEN LAKE CITY WAY NE AND 27TH AVE NE, S SIDE     | SDW-7180    | Low      | 296542  | 880-14   | SE corner of Lake City Way NE/NE 110th St  | W facing ramp is present                                 | No       | 0                            | Yes          |
| NE 113TH ST BETWEEN 25TH AVE NE AND LAKE CITY WAY NE, NE SIDE    | SDW-7832    | Low      | 296607  | 774-260  | NE corner of NE 113th St/Lake City Way NE  | No ramp crossing Lake City Way.                          | High     | 1                            | N/A          |
| NE 113TH ST BETWEEN 25TH AVE NE AND LAKE CITY WAY NE, SW SIDE    | SDW-14767   | Low      | 310337  | 774-260  | NW corner of NE 113th St/Lake City Way NE  | No ramp crossing Lake City Way.                          | High     | 1                            | N/A          |
| NE 113TH ST BETWEEN 34TH AVE NE AND 35TH AVE NE, N SIDE          | SDW-7827    | High     | 296600  | 774-91   | NW corner of 35th Ave NE/NE 113th St       | No ramp provided crossing 35th Ave NE                    | High     | 1                            | N/A          |
| NE 113TH ST BETWEEN 34TH AVE NE AND 35TH AVE NE, S SIDE          | SDW-7826    | High     | 296599  | 774-91   | SW corner of 35th Ave NE/NE 113th St       | No ramp provided crossing 35th Ave NE                    | High     | 1                            | N/A          |
| NE 113TH ST BETWEEN 35TH AVE NE AND DEAD END 3, N SIDE           | SDW-37230   | Low      | 296598  | 774-91   | NE corner of 35th Ave NE/NE 113th St       | No ramp provided crossing 35th Ave NE                    | High     | 1                            | N/A          |
| NE 113TH ST BETWEEN 35TH AVE NE AND DEAD END 3, S SIDE           | SDW-7825    | Low      | 296597  | 774-91   | SE corner of 35th Ave NE/NE 113th St       | No ramp provided crossing 35th Ave NE                    | High     | 1                            | N/A          |
| NE 113TH ST BETWEEN 9TH AVE NE AND ROOSEVELT N WAY NE, N SIDE    | SDW-7968    | High     | 296631  | 774-578  | NW corner of NE 113th St/Roosevelt Way NE  | No ramp crossing Roosevelt Way NE.                       | Mid      | 1                            | N/A          |
| NE 113TH ST BETWEEN 9TH AVE NE AND ROOSEVELT N WAY NE, S SIDE    | SDW-37696   | High     | 296630  | 774-578  | SW corner of NE 113th St/Roosevelt Way NE  | No ramp crossing Roosevelt Way NE.                       | Mid      | 1                            | N/A          |
| NE 113TH ST BETWEEN LAKE CITY WAY NE AND 27TH AVE NE, NE SIDE    | SDW-7831    | High     | 296606  | 774-260  | SE corner of NE 113th St/Lake City Way NE  | No ramp crossing Lake City Way.                          | High     | 1                            | N/A          |
| NE 113TH ST BETWEEN LAKE CITY WAY NE AND 27TH AVE NE, SW SIDE    | SDW-37232   | High     | 296605  | 774-260  | SW corner of NE 113th St/Lake City Way NE  | No ramp crossing Lake City Way.                          | High     | 1                            | N/A          |
| NE 114TH ST BETWEEN PINEHURST S WAY NE AND 12TH AVE NE, N SIDE   | SDW-7199    | Low      | 296568  | 774-300  | NE corner of Pinehurst Way NE/NE 114th     | Diagonal ramp provided.                                  | Mid      | 1                            | Yes          |
| NE 114TH ST BETWEEN PINEHURST S WAY NE AND 12TH AVE NE, S SIDE   | SDW-7198    | Low      | 296567  | 774-300  | NE corner of Pinehurst Way NE/NE 114th     | Diagonal ramp provided.                                  | Mid      | 1                            | Yes          |
| NE 115TH ST BETWEEN 17TH AVE NE AND 19TH W AVE NE, S SIDE        | SDW-4985    | High     | 297012  | 777-606  | SW corner of 19th Ave NE/NE 115th St       | No curbs present   | No       | 0                            | N/A          |
| NE 115TH ST BETWEEN 20TH W AVE NE AND 20TH E AVE NE, S SIDE      | SDW-6813    | High     | 297008  | 777-606  | SE corner of 20th Ave NE/NE 115th St       | No curbs present   | No       | 0                            | N/A          |
| NE 115TH ST BETWEEN 34TH AVE NE AND 35TH AVE NE, N SIDE          | SDW-6658    | High     | 296959  | 774-91   | NW corner of 35th Ave NE/NE 115th St       | No ramp provided crossing 35th Ave NE                    | High     | 1                            | N/A          |
| NE 115TH ST BETWEEN 34TH AVE NE AND 35TH AVE NE, S SIDE          | SDW-6657    | High     | 296958  | 774-91   | SW corner of 35th Ave NE/NE 115th St       | No ramp provided crossing 35th Ave NE                    | High     | 1                            | N/A          |
| NE 115TH ST BETWEEN 35TH AVE NE AND 36TH AVE NE, N SIDE          | SDW-6538    | Low      | 296957  | 774-91   | NE corner of 35th Ave NE/NE 115th St       | No ramp provided crossing 35th Ave NE                    | High     | 1                            | N/A          |
| NE 115TH ST BETWEEN 35TH AVE NE AND 36TH AVE NE, S SIDE          | SDW-6537    | Low      | 296956  | 774-91   | SE corner of 35th Ave NE/NE 115th St       | No ramp provided crossing 35th Ave NE                    | High     | 1                            | N/A          |
| NE 115TH ST BETWEEN 5TH AVE NE AND 7TH AVE NE, S SIDE            | SDW-5001    | Low      | 297030  | 888-43   | SE corner of 5th Ave NE/NE 115th St        | Diagonal ramp provided.                                  | Low      | 1                            | Yes          |
| NE 117TH ST BETWEEN 27TH AVE NE AND LAKE CITY WAY NE, S SIDE     | SDW-5830    | Low      | 296738  | 774-260  | SW corner of NE 117th St/Lake City Way NE  | Diagonal ramp provided.                                  | Low      | 1                            | Yes          |
| NE 117TH ST BETWEEN LAKE CITY WAY NE AND 28TH AVE NE, S SIDE     | SDW-5711    | High     | 296736  | 774-260  | SE corner of NE 117th St/Lake City Way NE  | Diagonal ramp provided.                                  | Low      | 1                            | Yes          |
| NE 120TH ST BETWEEN 14TH AVE NE AND 15TH AVE NE, S SIDE          | SDW-37104   | High     | 296971  | 888-43   | SW corner of 15th Ave NE/NE 120th St       | No ramp crossing 15th Ave NE.                            | High     | 1                            | N/A          |
| NE 120TH ST BETWEEN 15TH AVE NE AND PINEHURST WAY NE, S SIDE     | SDW-6668    | Low      | 296969  | 888-43   | SE corner of 15th Ave NE/NE 120th St       | No ramp crossing 15th Ave NE.                            | High     | 1                            | N/A          |
| NE 123RD ST BETWEEN 14TH AVE NE AND 15TH AVE NE, N SIDE          | SDW-6334    | High     | 296760  | 888-43   | NW corner of 15th Ave NE/NE 123rd St       | No ramp crossing 15th Ave NE.                            | High     | 1                            | N/A          |
| NE 123RD ST BETWEEN 14TH AVE NE AND 15TH AVE NE, S SIDE          | SDW-6333    | High     | 296759  | 888-43   | SW corner of 15th Ave NE/NE 123rd St       | No ramp crossing 15th Ave NE.                            | High     | 1                            | N/A          |
| NE 123RD ST BETWEEN 15TH AVE NE AND 16TH AVE NE, S SIDE          | SDW-6332    | Low      | 296757  | 888-43   | SE corner of 15th Ave NE/NE 123rd St       | No ramp crossing 15th Ave NE.                            | High     | 1                            | N/A          |
| NE 123RD ST BETWEEN ROOSEVELT WAY NE AND 10TH PL NE, S SIDE      | SDW-5063    | High     | 296671  | 774-344  | SW corner of 10th Pl NE/NE 123rd St        | No ramp crossing NE 123rd St.                            | Mid      | 1                            | N/A          |
| NE 123RD ST BETWEEN SAND POINT WAY NE AND 42ND AVE NE, N SIDE    | SDW-7183    | Low      | 296546  | 774-512  | NE corner of Sand Point Way NE/NE 123rd St | No ramp crossing Sandpoint Way NE.                       | High     | 1                            | N/A          |
| NE 124TH ST BETWEEN 5TH AVE NE AND DEAD END 1, N SIDE            | SDW-6390    | Low      | 297122  | 888-43   | NE corner of 5th Ave NE/NE 124th St        | No ramp crossing 5th Ave NE.                             | Mid      | 1                            | N/A          |
| NE 124TH ST BETWEEN 5TH AVE NE AND DEAD END 1, S SIDE            | SDW-6389    | Low      | 297121  | 888-43   | SE corner of 5th Ave NE/NE 124th St        | Diagonal ramp provided.                                  | Low      | 1                            | Yes          |
| NE 125TH ST BETWEEN 28TH AVE NE AND 30TH AVE NE, S SIDE          | SDW-9186    | Low      | 297354  | 883-1    | SE corner of NE 125th St/28th Ave NE       | Diagonal ramp provided.                                  | Low      | 0                            | Yes          |
| NE 125TH ST BETWEEN 33RD AVE NE AND 35TH AVE NE, N SIDE          | SDW-9060    | High     | 297348  | 774-91   | NW corner of 35th Ave NE/NE 125th St       | Diagonal ramp provided.                                  | Low      | 1                            | Yes          |
| NE 125TH ST BETWEEN 33RD AVE NE AND 35TH AVE NE, S SIDE          | SDW-9059    | High     | 297347  | 774-91   | SW corner of 35th Ave NE/NE 125th St       | Diagonal ramp provided.                                  | Low      | 1                            | Yes          |
| NE 125TH ST BETWEEN 35TH AVE NE AND 36TH AVE NE, N SIDE          | SDW-9058    | Low      | 297346  | 774-91   | NE corner of 35th Ave NE/NE 125th St       | Diagonal ramp provided.                                  | Low      | 1                            | Yes          |
| NE 125TH ST BETWEEN 35TH AVE NE AND 36TH AVE NE, S SIDE          | SDW-9057    | Low      | 297345  | 774-91   | SE corner of 35th Ave NE/NE 125th St       | Diagonal ramp provided.                                  | Low      | 1                            | Yes          |
| NE 125TH ST BETWEEN 5TH AVE NE AND 8TH AVE NE, N SIDE            | SDW-5770    | Low      | 297099  | 888-43   | NE corner of 5th Ave NE/NE 125th St        | No ramp crossing 5th Ave NE.                             | Low      | 1                            | N/A          |
| NE 130TH ST BETWEEN 31ST AVE NE AND LAKE CITY WAY NE, N SIDE     | SDW-37089   | High     | 297442  | 774-68   | NW corner of Lake City Way/NE 130th St     | Diagonal ramp provided.                                  | Low      | 1                            | No           |
| NE 130TH ST BETWEEN 31ST AVE NE AND LAKE CITY WAY NE, S SIDE     | SDW-7484    | High     | 297441  | 774-68   | NW corner of Lake City Way/NE 130th St     | Diagonal ramp provided.                                  | Low      | 1                            | No           |
| NE 130TH ST BETWEEN 33RD AVE NE AND 35TH S AVE NE, N SIDE        | SDW-37088   | High     | 297438  | 774-91   | NW corner of 35th Ave NE/NE 130th St       | Ramp provided  | No       | 0                            | Yes          |
| NE 130TH ST BETWEEN 33RD AVE NE AND 35TH S AVE NE, S SIDE        | SDW-7481    | High     | 297437  | 774-91   | SW corner of 35th Ave NE/NE 130th St       | Ramp provided  | Low      | 1                            | No           |

**SDOT ADA Transition Plan Appendix 5.1a: 2013 Curb Ramp Audit Prioritized Results**

| SEGMENT DESCRIPTION   | SIDEWALK ID | LOCATION | COMPKEY | PLAN NO. | DESCRIPTION                               | FINDINGS   | PRIORITY | Number of Ramps to Construct | DW Provided? |
|---|-------------|----------|---------|----------|---|--|----------|------------------------------|--------------|
| NE 130TH ST BETWEEN 33RD AVE NE AND 35TH S AVE NE, S SIDE         | SDW-7481    | Low      | 297437  | 774-68   | SE corner of NE 130th St/33rd Ave NE      | Diagonal ramp provided.  | Low      | 1                            | Yes          |
| NE 130TH ST BETWEEN LAKE CITY WAY NE AND 33RD AVE NE, N SIDE      | SDW-7483    | Low      | 297440  | 774-68   | NE corner of Lake City Way/NE 130th St    | Ramp provided.   | Low      | 1                            | No           |
| NE 130TH ST BETWEEN LAKE CITY WAY NE AND 33RD AVE NE, S SIDE      | SDW-7482    | High     | 297439  | 774-68   | SW corner of NE 130th St/33rd Ave NE      | Diagonal ramp provided.  | Low      | 1                            | No           |
| NE 130TH ST BETWEEN LAKE CITY WAY NE AND 33RD AVE NE, S SIDE      | SDW-7482    | Low      | 297439  | 774-68   | SE corner of Lake City Way/NE 130th St    | Ramp provided.   | Low      | 1                            | No           |
| NE 133RD ST BETWEEN 31ST AVE NE AND LAKE CITY WAY NE, S SIDE      | SDW-8558    | High     | 297330  | 882-99   | SW corner of NE 133rd St/Lake City Way NE | No ramp crossing NE 133rd.   | High     | 1                            | N/A          |
| NE 134TH ST BETWEEN 35TH AVE NE AND DEAD END, N SIDE              | SDW-37993   | Low      | 297325  | 774-91   | NE corner of 35th Ave NE/NE 134th St      | No crossing provided at T-intersection. (provide at least one)                           | Mid      | 1                            | N/A          |
| NE 134TH ST BETWEEN 35TH AVE NE AND DEAD END, S SIDE              | SDW-8554    | Low      | 297324  | 774-91   | SE corner of 35th Ave NE/NE 134th St      | No crossing provided at T-intersection. (provide at least one)                           | Mid      | 1                            | N/A          |
| NE 135TH ST BETWEEN 35TH AVE NE AND 36TH AVE NE, N SIDE           | SDW-8562    | Low      | 297335  | 774-91   | NE corner of 35th Ave NE/NE 135th St      | No ramp provided crossing NE 135th St  | High     | 1                            | N/A          |
| NE 135TH ST BETWEEN 35TH AVE NE AND 36TH AVE NE, S SIDE           | SDW-5838    | Low      | 297504  | 774-91   | SE corner of 35th Ave NE/NE 135th St      | No ramp provided crossing 35th Ave NE  | High     | 1                            | N/A          |
| NE 135TH ST BETWEEN LAKE CITY WAY NE AND 35TH AVE NE, S SIDE      | SDW-38947   | High     | 296762  | 774-91   | SW corner of 35th Ave NE/NE 135th St      | No ramp provided crossing 35th Ave NE  | High     | 1                            | N/A          |
| NE 137TH ST BETWEEN 1ST AVE NE AND 2ND AVE NE, S SIDE             | SDW-33865   | High     | 328892  | 774-128  | SW corner of NE 137th St/2nd Ave NE       | No N facing ramp found, DWY present  | Low      | 1                            | N/A          |
| NE 137TH ST BETWEEN 1ST AVE NE AND 2ND AVE NE, S SIDE             | SDW-33865   | High     | 328892  | 776-195  | SW corner of 2nd Ave NE/NE 137th St       | No opposing sidewalk   | No       | 0                            | N/A          |
| NE 137TH ST BETWEEN 2ND AVE NE AND 3RD AVE NE, S SIDE             | SDW-43452   | High     | 328890  | 774-128  | SW corner of NE 137th St/3rd Ave NE       | N facing ramp found  | Low      | 1                            | No           |
| NE 137TH ST BETWEEN 2ND AVE NE AND 3RD AVE NE, S SIDE             | SDW-43452   | Low      | 328890  | 774-128  | SE corner of NE 137th St/2nd Ave NE       | No N facing ramp found, may not be a good place to provide a crossing                    | Low      | 1                            | N/A          |
| NE 137TH ST BETWEEN 2ND AVE NE AND 3RD AVE NE, S SIDE             | SDW-43452   | High     | 328890  | 776-195  | SE corner of 2nd Ave NE/NE 137th St       | No opposing sidewalk   | No       | 0                            | N/A          |
| NE 137TH ST BETWEEN 32ND AVE NE AND LAKE CITY WAY NE, N SIDE      | SDW-39066   | High     | 296773  | 890-25   | NW corner of Lake City Way NE/NE 137th St | No ramp crossing Lake City Way.  | Mid      | 1                            | N/A          |
| NE 137TH ST BETWEEN LAKE CITY WAY NE AND 35TH AVE NE, N SIDE      | SDW-9048    | Low      | 297336  | 890-25   | NE corner of Lake City Way NE/NE 137th St | Diagonal ramp provided.  | Mid      | 1                            | Yes          |
| NE 137TH ST BETWEEN LAKE CITY WAY NE AND 35TH AVE NE, S SIDE      | SDW-35612   | High     | 330518  | 774-91   | SW corner of 35th Ave NE/NE 137th St      | Diagonal ramp provided.  | Low      | 1                            | Yes          |
| NE 143RD ST BETWEEN 12TH AVE NE AND 15TH AVE NE, S SIDE           | SDW-6634    | High     | 297599  | 774-300  | SW corner of 15th Ave NE/NE 143rd         | No ramp crossing 15th.   | High     | 1                            | N/A          |
| NE 143RD ST BETWEEN 15TH AVE NE AND 17TH AVE NE, S SIDE           | SDW-6633    | Low      | 297597  | 774-300  | SE corner of 15th Ave NE/NE 143rd         | No ramp crossing 15th.   | High     | 1                            | N/A          |
| NE 145TH ST BETWEEN LAKE CITY WAY NE AND 35TH AVE NE, N SIDE      | SDW-4778    | Low      | 297618  | 883-12   | NE corner of NE 145th/Lake City Way       | Ramp provided.   | Low      | 1                            | No           |
| NE 145TH ST BETWEEN LAKE CITY WAY NE AND 35TH AVE NE, S SIDE      | SDW-4777    | High     | 297617  | 883-12   | SW corner of NE 145th/35th Ave NE         | Diagonal ramp provided.  | Low      | 1                            | No           |
| NE 33RD ST BETWEEN 43RD AVE NE AND WEST LAURELHURST DR NE, N SIDE | SDW-38715   | Low      | 305255  | 883-46   | NE corner of NE 33rd St/43rd Ave NE       | No ramp crossing 43rd Ave NE.  | High     | 1                            | N/A          |
| NE 40 UPPER ST BETWEEN 4TH AVE NE AND 5TH AVE NE, N SIDE          | SDW-12864   | High     | 306856  | 774-116  | NW corner of NE 40th St/5th Ave NE        | not triggered by the scope of work   | No       | 0                            | N/A          |
| NE 40 UPPER ST BETWEEN 4TH AVE NE AND 5TH AVE NE, N SIDE          | SDW-12864   | Low      | 306856  | 774-116  | NE corner of NE 40th St/4th Ave NE        | not triggered by the scope of work   | No       | 0                            | N/A          |
| NE 40 UPPER ST BETWEEN 4TH AVE NE AND 5TH AVE NE, S SIDE          | SDW-35146   | High     | 332119  | 774-116  | SW corner of NE 40th St/5th Ave NE        | not triggered by the scope of work   | No       | 0                            | N/A          |
| NE 40 UPPER ST BETWEEN 5TH AVE NE AND PASADENA PL NE, N SIDE      | SDW-13478   | High     | 306867  | 774-116  | NW corner of NE 40th St/Pasadena PI NE    | not triggered by the scope of work   | No       | 0                            | N/A          |
| NE 40 UPPER ST BETWEEN 5TH AVE NE AND PASADENA PL NE, N SIDE      | SDW-13478   | Low      | 306867  | 774-116  | NE corner of NE 40th St/5th Ave NE        | not triggered by the scope of work   | No       | 0                            | N/A          |
| NE 40 UPPER ST BETWEEN 5TH AVE NE AND PASADENA PL NE, S SIDE      | SDW-32012   | High     | 331467  | 774-116  | SW corner of NE 40th St/Pasadena PI NE    | not triggered by the scope of work   | No       | 0                            | N/A          |
| NE 40 UPPER ST BETWEEN 5TH AVE NE AND PASADENA PL NE, S SIDE      | SDW-32012   | Low      | 331467  | 774-116  | SE corner of NE 40th St/5th Ave NE        | not triggered by the scope of work   | No       | 0                            | N/A          |
| NE 40 UPPER ST BETWEEN 7TH AVE NE AND 8TH AVE NE, N SIDE          | SDW-13845   | Low      | 307119  | 774-116  | NE corner of NE 40th St/7th Ave NE        | not triggered by the scope of work   | No       | 0                            | N/A          |
| NE 40 UPPER ST BETWEEN 9TH AVE NE AND UNIVERSITY BR, NE SIDE      | SDW-40831   | Low      | 307117  | 774-465  | NE corner of NE 40th/9th Ave NE           | Ramp provided.   | Low      | 1                            | No           |
| NE 40 UPPER ST BETWEEN LATONA AVE NE AND 4TH AVE NE, N SIDE       | SDW-40126   | High     | 306857  | 774-116  | NW corner of NE 40th St/4th Ave NE        | not triggered by the scope of work   | No       | 0                            | N/A          |
| NE 40 UPPER ST BETWEEN LATONA AVE NE AND 4TH AVE NE, N SIDE       | SDW-40136   | Low      | 306857  | 774-116  | NE corner of NE 40th St/Latona Ave NE     | not triggered by the scope of work   | No       | 0                            | N/A          |
| NE 40 UPPER ST BETWEEN PASADENA PL NE AND 7TH AVE NE, N SIDE      | SDW-13846   | High     | 307120  | 774-116  | NW corner of NE 40th St/7th Ave NE        | not triggered by the scope of work   | No       | 0                            | N/A          |
| NE 40 UPPER ST BETWEEN PASADENA PL NE AND 7TH AVE NE, N SIDE      | SDW-13846   | Low      | 307120  | 774-116  | NE corner of NE 40th St/Pasadena PI NE    | not triggered by the scope of work   | No       | 0                            | N/A          |
| NE 40 UPPER ST BETWEEN PASADENA PL NE AND 7TH AVE NE, S SIDE      | SDW-32011   | Low      | 331466  | 774-116  | SE corner of NE 40th St/Pasadena PI NE    | not triggered by the scope of work   | No       | 0                            | N/A          |
| NE 40TH ST BETWEEN 1ST AVE NE AND 2ND AVE NE, N SIDE              | SDW-6544    | High     | 297167  | 774-116  | NW corner of NE 40th St/2nd Ave NE        | not triggered by the scope of work   | No       | 0                            | N/A          |
| NE 40TH ST BETWEEN 1ST AVE NE AND 2ND AVE NE, N SIDE              | SDW-6544    | Low      | 297167  | 774-116  | NE corner of NE 40th St/1st Ave NE        | not triggered by the scope of work   | No       | 0                            | N/A          |
| NE 40TH ST BETWEEN 1ST AVE NE AND 2ND AVE NE, S SIDE              | SDW-38280   | High     | 297166  | 774-116  | SW corner of NE 40th St/2nd Ave NE        | not triggered by the scope of work   | No       | 0                            | N/A          |
| NE 40TH ST BETWEEN 1ST AVE NE AND 2ND AVE NE, S SIDE              | SDW-38280   | Low      | 297166  | 774-116  | SE corner of NE 40th St/1st Ave NE        | not triggered by the scope of work   | No       | 0                            | N/A          |
| NE 40TH ST BETWEEN 2ND AVE NE AND NE 40 UPPER ST, N SIDE          | SDW-6543    | Low      | 297165  | 774-116  | NE corner of NE 40th St/2nd Ave NE        | not triggered by the scope of work   | No       | 0                            | N/A          |
| NE 40TH ST BETWEEN 2ND AVE NE AND NE 40 UPPER ST, S SIDE          | SDW-6542    | Low      | 297164  | 774-116  | SE corner of NE 40th St/2nd Ave NE        | not triggered by the scope of work   | No       | 0                            | N/A          |
| NE 40TH ST BETWEEN 4TH AVE NE AND NE PACIFIC ST, N SIDE           | SDW-35149   | High     | 332122  | 774-116  | NE corner of NE 40th St/4th Ave NE        | No S facing ramp, may not be good place to provide a crossing (crossing leads to stairs) | Low      | 1                            | N/A          |
| NE 40TH ST BETWEEN 4TH AVE NE AND NE PACIFIC ST, N SIDE           | SDW-35149   | High     | 332122  | 774-116  | NW corner of NE 40th St/NE Pacific St     | No S facing ramp, no N side sidewalk   | No       | 0                            | N/A          |
| NE 40TH ST BETWEEN 4TH AVE NE AND NE PACIFIC ST, S SIDE           | SDW-13476   | High     | 306865  | 774-116  | SW corner of NE 40th St/NE Pacific St     | not triggered by the scope of work   | No       | 0                            | N/A          |
| NE 40TH ST BETWEEN 6TH AVE NE AND 7TH AVE NE, N SIDE              | SDW-32145   | High     | 329634  | 774-116  | SW corner of NE 40th St/7th Ave NE        | Diagonal ramp provided.  | Low      | 0                            | Yes          |
| NE 40TH ST BETWEEN 6TH AVE NE AND 7TH AVE NE, N SIDE              | SDW-32145   | High     | 329634  | 774-116  | SW corner of NE 40th St/7th Ave NE        | Diagonal ramp provided.  | Low      | 1                            | Yes          |
| NE 40TH ST BETWEEN 6TH AVE NE AND 7TH AVE NE, N SIDE              | SDW-32145   | High     | 329634  | 774-116  | NE corner of NE 40th St/6th Ave NE        | No S facing ramp provided, no N side sidewalk  | No       | 0                            | N/A          |
| NE 40TH ST BETWEEN 6TH AVE NE AND 7TH AVE NE, S SIDE              | SDW-13474   | Low      | 306863  | 774-116  | SE corner of NE 40th St/6th Ave NE        | not triggered by the scope of work   | No       | 0                            | N/A          |
| NE 40TH ST BETWEEN 7TH AVE NE AND UNIVERSITY BR OFF RP, S SIDE    | SDW-13473   | Low      | 306862  | 774-116  | SE corner of NE 40th St/7th Ave NE        | N facing ramp found, no violation  | No       | 0                            | N/A          |
| NE 40TH ST BETWEEN 7TH AVE NE AND UNIVERSITY BR OFF RP, S SIDE    | SDW-13473   | Low      | 306862  | 774-116  | SE corner of NE 40th St/7th Ave NE        | not triggered by the scope of work   | No       | 0                            | N/A          |
| NE 40TH ST BETWEEN LATONA AVE NE AND 4TH AVE NE, N SIDE           | SDW-35150   | Low      | 332123  | 774-116  | NW corner of NE 40th St/4th Ave NE        | No S facing ramp found, no crossing available  | Low      | 0                            | N/A          |
| NE 40TH ST BETWEEN LATONA AVE NE AND 4TH AVE NE, S SIDE           | SDW-13477   | High     | 306866  | 774-116  | SW corner of NE 40th St/4th Ave NE        | not triggered by the scope of work   | No       | 0                            | N/A          |
| NE 40TH ST BETWEEN LATONA AVE NE AND 4TH AVE NE, S SIDE           | SDW-13477   | Low      | 306866  | 774-116  | SE corner of NE 40th St/Latona Ave NE     | not triggered by the scope of work   | No       | 0                            | N/A          |
| NE 40TH ST BETWEEN NE 40 UPPER ST AND LATONA AVE NE, N SIDE       | SDW-6541    | High     | 297163  | 774-116  | NW corner of NE 40th St/Latona Ave NE     | not triggered by the scope of work   | No       | 0                            | N/A          |
| NE 40TH ST BETWEEN NE 40 UPPER ST AND LATONA AVE NE, S SIDE       | SDW-38279   | High     | 297162  | 774-116  | SW corner of NE 40th St/Latona Ave NE     | not triggered by the scope of work   | No       | 0                            | N/A          |



**SDOT ADA Transition Plan Appendix 5.1a: 2013 Curb Ramp Audit Prioritized Results**

| SEGMENT DESCRIPTION   | SIDEWALK ID | LOCATION | COMPKEY | PLAN NO. | DESCRIPTION                                  | FINDINGS  | PRIORITY | Number of Ramps to Construct | DW Provided? |
|---|-------------|----------|---------|----------|--|---|----------|------------------------------|--------------|
| NE 40TH ST BETWEEN NE PACIFIC ST AND 6TH AVE NE, N SIDE       | SDW-35148   | High     | 332121  | 774-116  | NW corner of NE 40th St/6th Ave NE           | No N facing ramp provided, no N side sidewalk                           | No       | 0                            | N/A          |
| NE 40TH ST BETWEEN NE PACIFIC ST AND 6TH AVE NE, N SIDE       | SDW-35148   | Low      | 332121  | 774-116  | NE corner of NE 40th St/NE Pacific St        | No S facing ramp, no N side sidewalk                                    | No       | 0                            | N/A          |
| NE 40TH ST BETWEEN NE PACIFIC ST AND 6TH AVE NE, S SIDE       | SDW-13475   | High     | 306864  | 774-116  | SW corner of NE 40th St/6th Ave NE           | not triggered by the scope of work                                      | No       | 0                            | N/A          |
| NE 40TH ST BETWEEN NE PACIFIC ST AND 6TH AVE NE, S SIDE       | SDW-13475   | Low      | 306864  | 774-116  | SE corner of NE 40th St/NE Pacific St        | not triggered by the scope of work                                      | No       | 0                            | N/A          |
| NE 41ST ST BETWEEN 37TH AVE NE AND 38TH AVE NE, N SIDE        | SDW-9814    | High     | 303693  | 774-138  | NW corner of 38th Ave NE/NE 41st St          | Unimproved sidewalk   | No       | 0                            | N/A          |
| NE 41ST ST BETWEEN 37TH AVE NE AND 38TH AVE NE, S SIDE        | SDW-12376   | High     | 303453  | 774-138  | SW corner of 38th Ave NE/NE 41st St          | No opposing sidewalk  | No       | 0                            | N/A          |
|   |             |          |         |          |  | No S facing ramp found, already one crossing provided at T-intersection | Low      | 1                            | N/A          |
| NE 41ST ST BETWEEN 38TH AVE NE AND SURBER DR NE, N SIDE       | SDW-37478   | High     | 304320  | 774-116  | NW corner of NE 41st St/Surber Dr NE         | not triggered by the scope of work                                      | No       | 0                            | N/A          |
| NE 41ST ST BETWEEN 38TH AVE NE AND SURBER DR NE, S SIDE       | SDW-41171   | High     | 305561  | 774-116  | SW corner of NE 41st St/Surber Dr NE         | S facing ramp found, no N sidewalk present                              | Low      | 1                            | No           |
| NE 41ST ST BETWEEN 41ST AVE NE AND 42ND AVE NE, N SIDE        | SDW-9742    | Low      | 304319  | 774-116  | NE corner of NE 41st St/41st Ave NE          | not triggered by the scope of work                                      | No       | 0                            | N/A          |
| NE 41ST ST BETWEEN 41ST AVE NE AND 42ND AVE NE, S SIDE        | SDW-16239   | Low      | 305559  | 774-116  | SE corner of NE 41st St/41st Ave NE          | No ramp provided crossing 48th Ave NE                                   | High     | 1                            | N/A          |
| NE 41ST ST BETWEEN 45TH AVE NE AND 48TH AVE NE, N SIDE        | SDW-12113   | High     | 304315  | 776-145  | NW corner of 48th Ave NE/NE 41st St          | Diagonal ramp provided.   | Low      | 1                            | No           |
| NE 41ST ST BETWEEN 48TH AVE NE AND 50TH AVE NE, N SIDE        | SDW-12112   | Low      | 304314  | 776-145  | NE corner of 48th Ave NE/NE 41st St          | S facing ramp found, no N sidewalk present                              | Low      | 1                            | No           |
| NE 41ST ST BETWEEN SURBER DR NE AND 41ST AVE NE, N SIDE       | SDW-34370   | High     | 331462  | 774-116  | NW corner of NE 41st St/41st Ave NE          | S facing ramp found, no N sidewalk present                              | Low      | 1                            | No           |
| NE 41ST ST BETWEEN SURBER DR NE AND 41ST AVE NE, S SIDE       | SDW-34370   | Low      | 331462  | 774-116  | NE corner of NE 41st St/Surber Dr NE         | not triggered by the scope of work                                      | No       | 0                            | N/A          |
| NE 41ST ST BETWEEN SURBER DR NE AND 41ST AVE NE, S SIDE       | SDW-16240   | High     | 305560  | 774-116  | SW corner of NE 41st St/41st Ave NE          | not triggered by the scope of work                                      | No       | 0                            | N/A          |
| NE 41ST ST BETWEEN SURBER DR NE AND 41ST AVE NE, S SIDE       | SDW-16240   | Low      | 305560  | 774-116  | SE corner of NE 41st St/Surber Dr NE         | Ramp provided.  | Low      | 1                            | No           |
| NE 42ND ST BETWEEN 4TH E AVE NE AND 5TH W AVE NE, N SIDE      | SDW-8204    | High     | 299558  | 884-59   | NW corner of 5th Ave NE/NE 42nd St           | Ramp provided.  | Low      | 1                            | No           |
| NE 42ND ST BETWEEN 4TH E AVE NE AND 5TH W AVE NE, S SIDE      | SDW-37050   | High     | 299557  | 884-59   | SE corner of 5th Ave NE/NE 42nd St           | No ramp crossing NE 42nd.   | Mid      | 1                            | N/A          |
| NE 42ND ST BETWEEN 4TH E AVE NE AND 5TH W AVE NE, S SIDE      | SDW-37050   | Low      | 299557  | 884-59   | SE corner of 4th Ave NE/NE 42nd St           | No ramp crossing NE 42nd.   | Mid      | 1                            | N/A          |
| NE 42ND ST BETWEEN 4TH W AVE NE AND 4TH E AVE NE, N SIDE      | SDW-8698    | High     | 299560  | 884-59   | NW corner of 4th Ave NE/NE 42nd St           | Ramp provided.  | Low      | 1                            | No           |
| NE 42ND ST BETWEEN 4TH W AVE NE AND 4TH E AVE NE, S SIDE      | SDW-8205    | High     | 299559  | 884-59   | SW corner of 4th Ave NE/NE 42nd St           | Ramp provided.  | Low      | 1                            | No           |
| NE 42ND ST BETWEEN 4TH W AVE NE AND 4TH E AVE NE, S SIDE      | SDW-8205    | Low      | 299559  | 884-59   | SE corner of 4th Ave NE/NE 42nd St           | Ramp provided.  | Low      | 1                            | No           |
| NE 42ND ST BETWEEN 5TH W AVE NE AND 5TH E AVE NE, S SIDE      | SDW-38012   | Low      | 302181  | 884-59   | SW corner of 5th Ave NE/NE 42nd St           | No ramp crossing 9th Ave NE.  | High     | 1                            | N/A          |
| NE 42ND ST BETWEEN 8TH AVE NE AND 9TH AVE NE, S SIDE          | SDW-12924   | High     | 302176  | 884-39   | SW corner of 9th Ave NE/NE 42nd St           | Ramp provided.  | Low      | 0                            | No           |
| NE 42ND ST BETWEEN 8TH AVE NE AND 9TH AVE NE, S SIDE          | SDW-12924   | High     | 302176  | 884-39   | SW corner of Roosevelt/NE 42nd St            | Ramp provided.  | Low      | 1                            | No           |
| NE 42ND ST BETWEEN 9TH AVE NE AND ROOSEVELT S WAY NE, S SIDE  | SDW-12922   | Low      | 302174  | 884-39   | SE corner of 9th Ave NE/NE 42nd St           | Ramp provided.  | Low      | 1                            | No           |
| NE 42ND ST BETWEEN LATONA E AVE NE AND 4TH W AVE NE, S SIDE   | SDW-8699    | High     | 299561  | 884-59   | SW corner of 4th Ave NE/NE 42nd St           | Ramp provided.  | Low      | 1                            | No           |
| NE 43RD ST BETWEEN 48TH AVE NE AND 50TH AVE NE, N SIDE        | SDW-10749   | Low      | 304567  | 776-145  | NE corner of 48th Ave NE/NE 43rd St          | Ramp provided.  | Low      | 1                            | No           |
| NE 43RD ST BETWEEN 48TH AVE NE AND 50TH AVE NE, S SIDE        | SDW-10748   | Low      | 304566  | 776-145  | SE corner of 48th Ave NE/NE 43rd St          | No ramp provided crossing 48th Ave NE                                   | High     | 1                            | N/A          |
| NE 43RD ST BETWEEN ROOSEVELT N WAY NE AND 11TH AVE NE, S SIDE | SDW-41444   | Low      | 307149  | 774-397  | SE corner of Roosevelt Ave NE/NE 43rd St     | Ramp provided.  | Low      | 1                            | No           |
| NE 44TH ST BETWEEN 48TH AVE NE AND 50TH N AVE NE, N SIDE      | SDW-10230   | Low      | 304326  | 776-145  | NE corner of 48th Ave NE/NE 44th St          | Not triggered by scope of work  | No       | 0                            | N/A          |
| NE 44TH ST BETWEEN 48TH AVE NE AND 50TH N AVE NE, S SIDE      | SDW-10229   | Low      | 304325  | 776-145  | SE corner of 48th Ave NE/NE 44th St          | No ramp provided crossing 48th Ave NE                                   | High     | 1                            | N/A          |
| NE 45TH ST BETWEEN 11TH AVE NE AND 12TH AVE NE, S SIDE        | SDW-14486   | Low      | 307164  | 774-340  | SW corner N 45th St/11th Ave NE              | Diagonal ramp provided.   | Low      | 0                            | Yes          |
| NE 45TH ST BETWEEN 12TH AVE NE AND BROOKLYN AVE NE, S SIDE    | SDW-41448   | Low      | 307162  | 774-340  | SW corner N 45th St/12th Ave NE              | Diagonal ramp provided.   | Low      | 0                            | Yes          |
| NE 45TH ST BETWEEN 12TH AVE NE AND BROOKLYN AVE NE, S SIDE    | SDW-41448   | Low      | 307162  | 774-141  | SE corner of 12th Ave NE/NE 45th St          | Diagonal ramp provided.   | Low      | 1                            | Yes          |
| NE 45TH ST BETWEEN 1ST AVE NE AND 2ND AVE NE, N SIDE          | SDW-38890   | High     | 297199  | 774-340  | NW corner N 45th St/2nd Ave NE               | Diagonal ramp provided.   | Low      | 0                            | Yes          |
| NE 45TH ST BETWEEN 1ST AVE NE AND 2ND AVE NE, N SIDE          | SDW-38890   | High     | 297199  | 774-551  | NW corner of NE 45th St/1st Ave NE           | Diagonal ramp provided.   | Low      | 0                            | Yes          |
| NE 45TH ST BETWEEN 1ST AVE NE AND 2ND AVE NE, S SIDE          | SDW-4699    | High     | 297198  | 774-340  | SW corner N 45th St/2nd Ave NE               | Diagonal ramp provided.   | Low      | 0                            | Yes          |
| NE 45TH ST BETWEEN 2ND AVE NE AND THACKERAY PL NE, N SIDE     | SDW-4698    | Low      | 297197  | 774-340  | NE corner N 45th St/2nd Ave NE               | Diagonal ramp provided.   | Low      | 0                            | Yes          |
| NE 45TH ST BETWEEN 2ND AVE NE AND THACKERAY PL NE, N SIDE     | SDW-4698    | High     | 297197  | 774-165  | NW corner of NE 45th St/Thackeray PI NE      | E facing ramp found, no violation                                       | No       | 0                            | Yes          |
| NE 45TH ST BETWEEN 2ND AVE NE AND THACKERAY PL NE, S SIDE     | SDW-4697    | Low      | 297196  | 774-340  | SE corner N 45th St/2nd Ave NE               | Diagonal ramp provided.   | Low      | 0                            | Yes          |
| NE 45TH ST BETWEEN 2ND AVE NE AND THACKERAY PL NE, S SIDE     | SDW-4697    | Low      | 297196  | 774-340  | SE corner N 45th St/Thackery PI NE           | Diagonal ramp provided.   | Low      | 0                            | Yes          |
| NE 45TH ST BETWEEN 2ND AVE NE AND THACKERAY PL NE, S SIDE     | SDW-4697    | High     | 297196  | 774-165  | SW corner of NE 45th St/Thackeray PI NE      | not triggered by the scope of work                                      | No       | 0                            | N/A          |
| NE 45TH ST BETWEEN 43RD AVE NE AND 45TH AVE NE, N SIDE        | SDW-10764   | Low      | 304588  | 774-340  | NW corner NE 45th St/43rd Ave NE             | No ramp provided crossing 45th.   | Low      | 1                            | N/A          |
| NE 45TH ST BETWEEN 4TH AVE NE AND 5TH AVE NE, N SIDE          | SDW-14615   | Low      | 307179  | 774-551  | NE corner of NE 45th St/4th Ave NE           | Diagonal ramp provided.   | Low      | 0                            | Yes          |
| NE 45TH ST BETWEEN 7TH AVE NE AND 8TH W AVE NE, N SIDE        | SDW-14612   | Low      | 307175  | 774-340  | NW corner N 45th St/8th Ave NE               | No ramp provided crossing 45th.   | Low      | 1                            | N/A          |
| NE 45TH ST BETWEEN 8TH E AVE NE AND 9TH W AVE NE, N SIDE      | SDW-39579   | High     | 307173  | 774-340  | NE corner N 45th St/9th Ave NE               | No ramp provided crossing 45th.   | Mid      | 1                            | N/A          |
| NE 45TH ST BETWEEN 9TH E AVE NE AND ROOSEVELT WAY NE, S SIDE  | SDW-14607   | Low      | 307168  | 774-340  | SW corner N 45th St/9th Ave NE               | No ramp provided crossing 45th.   | Mid      | 1                            | N/A          |
| NE 45TH ST BETWEEN 9TH W AVE NE AND 9TH E AVE NE, N SIDE      | SDW-14609   | High     | 307171  | 774-340  | NW corner N 45th St/9th Ave NE               | No ramp provided crossing 45th.   | Mid      | 1                            | N/A          |
| NE 45TH ST BETWEEN 9TH W AVE NE AND 9TH E AVE NE, N SIDE      | SDW-14609   | Low      | 307171  | 887-31   | NE corner of 9th Ave N/NE 45th St, West side | No ramp crossing NE 45th St.  | Mid      | 1                            | N/A          |
| NE 45TH ST BETWEEN 9TH W AVE NE AND 9TH E AVE NE, S SIDE      | SDW-14608   | High     | 307170  | 774-340  | SE corner N 45th St/9th Ave NE               | No ramp provided crossing 45th.   | Mid      | 1                            | N/A          |
| NE 45TH ST BETWEEN LATONA AVE NE AND 4TH AVE NE, N SIDE       | SDW-39581   | Low      | 307181  | 774-340  | NE corner N 45th St/Latona Ave NE            | Ramp provided.  | Low      | 1                            | No           |
| NE 45TH ST BETWEEN LATONA AVE NE AND 4TH AVE NE, N SIDE       | SDW-39581   | Low      | 307181  | 774-165  | NE corner of NE 45th St/Latona Ave NE        | W facing ramp found, no violation                                       | No       | 0                            | Yes          |
| NE 45TH ST BETWEEN LATONA AVE NE AND 4TH AVE NE, S SIDE       | SDW-14616   | High     | 307180  | 774-340  | SW corner N 45th St/2nd Ave NE               | Diagonal ramp provided.   | Low      | 0                            | Yes          |
| NE 45TH ST BETWEEN ROOSEVELT WAY NE AND 11TH AVE NE, N SIDE   | SDW-14606   | Low      | 307167  | 774-340  | NE corner N 45th St/Roosevelt Way NE         | Diagonal ramp provided.   | Low      | 0                            | Yes          |
| NE 45TH ST BETWEEN ROOSEVELT WAY NE AND 11TH AVE NE, S SIDE   | SDW-41449   | High     | 307166  | 774-340  | SE corner N 45th St/11th Ave NE              | Diagonal ramp provided.   | Low      | 0                            | Yes          |
| NE 45TH ST BETWEEN SAND POINT WAY NE AND 40TH AVE NE, N SIDE  | SDW-38303   | High     | 304571  | 774-340  | NW corner NE 45th St/40th Ave NE             | Diagonal ramp provided.   | Low      | 0                            | Yes          |
| NE 45TH ST BETWEEN SAND POINT WAY NE AND 40TH AVE NE, S SIDE  | SDW-10751   | High     | 304570  | 774-340  | SW corner NE 45th St/40th Ave NE             | No ramp provided crossing 45th.   | Low      | 1                            | N/A          |
| NE 45TH ST BETWEEN THACKERAY PL NE AND LATONA AVE NE, N SIDE  | SDW-38889   | High     | 297195  | 774-165  | NW corner of NE 45th St/Latona Ave NE        | E facing ramp found, no violation                                       | No       | 0                            | Yes          |
| NE 45TH ST BETWEEN THACKERAY PL NE AND LATONA AVE NE, N SIDE  | SDW-38889   | Low      | 297195  | 774-165  | NE corner of NE 45th St/Thackeray PI NE      | W facing ramp found, no violation                                       | No       | 0                            | Yes          |

**SDOT ADA Transition Plan Appendix 5.1a: 2013 Curb Ramp Audit Prioritized Results**

| SEGMENT DESCRIPTION  | SIDEWALK ID | LOCATION | COMPKEY | PLAN NO. | DESCRIPTION                                     | FINDINGS  | PRIORITY | Number of Ramps to Construct | DW Provided? |
|--|-------------|----------|---------|----------|---|---|----------|------------------------------|--------------|
| NE 45TH ST BETWEEN THACKERAY PL NE AND LATONA AVE NE, S SIDE   | SDW-4696    | Low      | 297194  | 774-165  | SE corner of NE 45th St/Thackeray Pl NE         | not triggered by the scope of work                                  | No       | 0                            | N/A          |
| NE 47TH ST BETWEEN 11TH AVE NE AND 12TH AVE NE, N SIDE         | SDW-11641   | High     | 303670  | 774-141  | NW corner of 12th Ave NE/NE 47th St             | Diagonal ramp provided.   | Low      | 1                            | Yes          |
| NE 47TH ST BETWEEN 12TH AVE NE AND BROOKLYN AVE NE, N SIDE     | SDW-11639   | Low      | 303668  | 774-141  | NE corner of 12th Ave NE/NE 47th St             | Diagonal ramp provided.   | Low      | 1                            | No           |
| NE 47TH ST BETWEEN 12TH AVE NE AND BROOKLYN AVE NE, S SIDE     | SDW-39200   | Low      | 303667  | 774-141  | SE corner of 12th Ave NE/NE 47th St             | Diagonal ramp provided.   | Low      | 1                            | No           |
| NE 47TH ST BETWEEN 15TH AVE NE AND 16TH AVE NE, N SIDE         | SDW-9805    | Low      | 303683  | 774-340  | NE corner 15th Ave NE/NE 47th St                | Diagonal ramp provided.   | Low      | 1                            | Yes          |
| NE 47TH ST BETWEEN 2ND AVE NE AND THACKERAY PL NE, N SIDE      | SDW-4706    | High     | 297208  | 774-165  | NW corner of NE 47th St/Thackeray Pl NE         | No E facing ramp found  | High     | 1                            | N/A          |
| NE 47TH ST BETWEEN 2ND AVE NE AND THACKERAY PL NE, S SIDE      | SDW-4705    | High     | 297207  | 774-165  | SW corner of NE 47th St/Thackeray Pl NE         | No E facing ramp found  | High     | 1                            | N/A          |
| NE 47TH ST BETWEEN 44TH AVE NE AND 45TH AVE NE, N SIDE         | SDW-32020   | High     | 331475  | 774-97   | NW corner of NE 47th St/45th Ave NE             | Ramp provided.  | Low      | 1                            | No           |
| NE 47TH ST BETWEEN 44TH AVE NE AND 45TH AVE NE, S SIDE         | SDW-11378   | High     | 304599  | 774-97   | SW corner of NE 47th St/45th Ave NE             | Ramp provided.  | Low      | 1                            | No           |
| NE 47TH ST BETWEEN 45TH AVE NE AND 46TH AVE NE, N SIDE         | SDW-11377   | Low      | 304598  | 774-97   | NE corner of NE 47th St/45th Ave NE             | Ramp provided.  | Low      | 1                            | No           |
| NE 47TH ST BETWEEN 45TH AVE NE AND 46TH AVE NE, S SIDE         | SDW-11376   | Low      | 304597  | 774-97   | SE corner of NE 47th St/45th Ave NE             | Ramp provided.  | Low      | 1                            | No           |
| NE 47TH ST BETWEEN LATONA AVE NE AND 4TH AVE NE, N SIDE        | SDW-4703    | Low      | 297204  | 774-165  | NE corner of NE 47th St/Latona Ave NE           | W facing ramp found   | Low      | 1                            | No           |
| NE 47TH ST BETWEEN LATONA AVE NE AND 4TH AVE NE, S SIDE        | SDW-4702    | Low      | 297203  | 774-165  | SE corner of NE 47th St/Latona Ave NE           | No W facing ramp found  | High     | 1                            | N/A          |
| NE 47TH ST BETWEEN LATONA AVE NE AND 4TH AVE NE, S SIDE        | SDW-4702    | Low      | 297203  | 774-165  | SE corner of NE 47th St/Latona Ave NE           | No W facing ramp found  | High     | 1                            | N/A          |
| NE 47TH ST BETWEEN THACKERAY PL NE AND LATONA AVE NE, N SIDE   | SDW-38892   | Low      | 297206  | 774-165  | NE corner of NE 47th St/Thackeray Pl NE         | No W facing ramp found  | High     | 1                            | N/A          |
| NE 47TH ST BETWEEN THACKERAY PL NE AND LATONA AVE NE, N SIDE   | SDW-38892   | High     | 297206  | 774-165  | NW corner of NE 47th St/Latona Ave NE           | E facing ramp found   | Low      | 1                            | No           |
| NE 47TH ST BETWEEN THACKERAY PL NE AND LATONA AVE NE, S SIDE   | SDW-4704    | High     | 297205  | 774-165  | SW corner of NE 47th St/Latona Ave NE           | No E facing ramp found  | High     | 1                            | N/A          |
| NE 47TH ST BETWEEN THACKERAY PL NE AND LATONA AVE NE, S SIDE   | SDW-4704    | High     | 297205  | 774-165  | SW corner of NE 45th St/Latona Ave NE           | No E facing ramp found  | High     | 1                            | N/A          |
| NE 47TH ST BETWEEN THACKERAY PL NE AND LATONA AVE NE, S SIDE   | SDW-4704    | Low      | 297205  | 774-165  | SE corner of NE 47th St/Thackeray Pl NE         | No W facing ramp found  | High     | 1                            | N/A          |
| NE 47TH ST BETWEEN UNIVERSITY WAY NE AND 15TH AVE NE, N SIDE   | SDW-9800    | High     | 303678  | 774-340  | NW corner 15th Ave NE/NE 47th St                | Diagonal ramp provided.   | Low      | 1                            | Yes          |
| NE 47TH ST BETWEEN UNIVERSITY WAY NE AND 15TH AVE NE, S SIDE   | SDW-9806    | High     | 303684  | 774-340  | SW corner 15th Ave NE/NE 47th St                | Diagonal ramp provided.   | Low      | 1                            | Yes          |
| NE 50TH ST BETWEEN 19TH AVE NE AND 20TH AVE NE, N SIDE         | SDW-40082   | High     | 308068  | 774-91   | NW corner of 20th Ave NE/NE 50th St             | Ramp provided   | Low      | 1                            | No           |
| NE 50TH ST BETWEEN 19TH AVE NE AND 20TH AVE NE, S SIDE         | SDW-15288   | High     | 308067  | 774-91   | SW corner of 20th Ave NE/NE 50th St             | Ramp provided   | Low      | 1                            | No           |
| NE 50TH ST BETWEEN 1ST AVE NE AND 2ND AVE NE, N SIDE           | SDW-5200    | High     | 297225  | 774-165  | NW corner of N 50th St/2nd Ave NE               | No S facing ramp found  | High     | 1                            | N/A          |
| NE 50TH ST BETWEEN 1ST AVE NE AND 2ND AVE NE, N SIDE           | SDW-5200    | Low      | 297225  | 774-165  | NE corner of N 50th St/1st Ave NE               | not triggered by the scope of work                                  | No       | 0                            | N/A          |
| NE 50TH ST BETWEEN 1ST AVE NE AND 2ND AVE NE, S SIDE           | SDW-4717    | High     | 297224  | 774-165  | SW corner of N 50th St/2nd Ave NE               | not triggered by the scope of work                                  | No       | 0                            | N/A          |
| NE 50TH ST BETWEEN 1ST AVE NE AND 2ND AVE NE, S SIDE           | SDW-4717    | Low      | 297224  | 774-165  | SE corner of N 50th St/1st Ave NE               | not triggered by the scope of work                                  | No       | 0                            | N/A          |
| NE 50TH ST BETWEEN 20TH AVE NE AND 21ST AVE NE, N SIDE         | SDW-15287   | Low      | 308066  | 774-91   | NE corner of 20th Ave NE/NE 50th St             | Ramp provided   | Low      | 1                            | No           |
| NE 50TH ST BETWEEN 20TH AVE NE AND 21ST AVE NE, S SIDE         | SDW-15286   | Low      | 308065  | 774-91   | SE corner of 20th Ave NE/NE 50th St             | Ramp provided   | Low      | 1                            | No           |
| NE 50TH ST BETWEEN 2ND AVE NE AND THACKERAY PL NE, N SIDE      | SDW-38897   | High     | 297223  | 774-165  | NW corner of N 50th St/Thackeray Pl NE          | No S facing ramp found  | High     | 1                            | N/A          |
| NE 50TH ST BETWEEN 2ND AVE NE AND THACKERAY PL NE, N SIDE      | SDW-38897   | Low      | 297223  | 774-165  | NE corner of N 50th St/2nd Ave NE               | No S facing ramp found  | High     | 1                            | N/A          |
| NE 50TH ST BETWEEN 2ND AVE NE AND THACKERAY PL NE, S SIDE      | SDW-4716    | Low      | 297222  | 774-165  | SE corner of N 50th St/2nd Ave NE               | Diagonal ramp found, may require two                                | Low      | 0                            | No           |
| NE 50TH ST BETWEEN 2ND AVE NE AND THACKERAY PL NE, S SIDE      | SDW-4716    | High     | 297222  | 774-165  | SW corner of N 50th St/Thackeray Pl NE          | Diagonal ramp provided, may require two                             | Low      | 1                            | No           |
| NE 50TH ST BETWEEN 44TH AVE NE AND 45TH AVE NE, N SIDE         | SDW-11384   | High     | 304605  | 774-97   | SW corner of NE 50th St/44th Ave NE             | Ramp provided.  | Low      | 1                            | No           |
| NE 50TH ST BETWEEN 44TH AVE NE AND 45TH AVE NE, S SIDE         | SDW-11394   | Low      | 304618  | 774-97   | SE corner of NE 50th St/44th Ave NE             | Ramp provided.  | Low      | 1                            | No           |
| NE 50TH ST BETWEEN LATONA E AVE NE AND 4TH AVE NE, N SIDE      | SDW-38895   | Low      | 297217  | 774-165  | NE corner of N 50th St/Latona Ave NE, East side | No S facing ramp found, may not be good place to provide a crossing | Low      | 0                            | N/A          |
| NE 50TH ST BETWEEN LATONA E AVE NE AND 4TH AVE NE, N SIDE      | SDW-38895   | Low      | 297217  | 774-263  | NE corner of N 50th St/Latona Ave N, East side  | No ramp crossing 50th.  | Mid      | 1                            | N/A          |
| NE 50TH ST BETWEEN LATONA E AVE NE AND 4TH AVE NE, S SIDE      | SDW-4712    | Low      | 297216  | 774-263  | SE corner of N 50th St/Latona Ave N, East side  | Diagonal ramp provided.   | Low      | 0                            | Yes          |
| NE 50TH ST BETWEEN LATONA E AVE NE AND 4TH AVE NE, S SIDE      | SDW-4712    | Low      | 297216  | 774-165  | SE corner of N 50th St/Latona Ave NE, East side | W facing ramp found, no violation                                   | No       | 0                            | Yes          |
| NE 50TH ST BETWEEN LATONA W AVE NE AND LATONA E AVE NE, N SIDE | SDW-4714    | High     | 297219  | 774-165  | NW corner of N 50th St/Latona Ave NE, East side | No S facing ramp found, may not be good place to provide a crossing | Low      | 1                            | N/A          |
| NE 50TH ST BETWEEN LATONA W AVE NE AND LATONA E AVE NE, N SIDE | SDW-4714    | High     | 297219  | 774-263  | NW corner of N 50th St/Latona Ave N, West side  | No ramp crossing 50th.  | Mid      | 1                            | N/A          |
| NE 50TH ST BETWEEN LATONA W AVE NE AND LATONA E AVE NE, N SIDE | SDW-4714    | Low      | 297219  | 774-165  | NE corner of N 50th St/Latona Ave NE, West side | W facing ramp found, no violation                                   | No       | 0                            | Yes          |
| NE 50TH ST BETWEEN LATONA W AVE NE AND LATONA E AVE NE, S SIDE | SDW-4713    | Low      | 297218  | 774-165  | SE corner of N 50th St/Latona Ave NE, West side | No N facing ramp found  | High     | 1                            | N/A          |
| NE 50TH ST BETWEEN LATONA W AVE NE AND LATONA E AVE NE, S SIDE | SDW-4713    | High     | 297218  | 774-263  | SW corner of N 50th St/Latona Ave N, East side  | Diagonal ramp provided.   | Low      | 0                            | Yes          |
| NE 50TH ST BETWEEN LATONA W AVE NE AND LATONA E AVE NE, S SIDE | SDW-4713    | High     | 297218  | 774-165  | SW corner of N 50th St/Latona Ave NE, East side | E facing ramp found, no violation                                   | No       | 0                            | Yes          |
| NE 50TH ST BETWEEN SAND POINT PL NE AND 44TH AVE NE, S SIDE    | SDW-11379   | High     | 304600  | 774-97   | SW corner of NE 50th St/44th Ave NE             | Ramp provided.  | Low      | 1                            | No           |
| NE 50TH ST BETWEEN THACKERAY PL NE AND LATONA W AVE NE, N SIDE | SDW-4715    | Low      | 297221  | 774-165  | NE corner of N 50th St/Thackeray Pl NE          | No S facing ramp found, may not be good place to provide a crossing | Low      | 1                            | N/A          |
| NE 50TH ST BETWEEN THACKERAY PL NE AND LATONA W AVE NE, N SIDE | SDW-4715    | High     | 297221  | 774-165  | NW corner of N 50th St/Latona Ave NE, West side | E facing ramp found, no violation                                   | No       | 0                            | Yes          |
| NE 50TH ST BETWEEN THACKERAY PL NE AND LATONA W AVE NE, S SIDE | SDW-38896   | Low      | 297220  | 774-165  | SE corner of N 50th St/Thackeray Pl NE          | Diagonal ramp provided, may require two                             | Low      | 1                            | No           |
| NE 50TH ST BETWEEN THACKERAY PL NE AND LATONA W AVE NE, S SIDE | SDW-38896   | High     | 297220  | 774-165  | SW corner of N 50th St/Latona Ave NE, West side | N facing ramp found, no violation                                   | No       | 0                            | Yes          |
| NE 52ND ST BETWEEN 15TH AVE NE AND 16TH AVE NE, N SIDE         | SDW-5201    | Low      | 297226  | 774-340  | NE corner 15th Ave NE/NE 52nd St                | No ramp provided crossing 15th.                                     | High     | 1                            | N/A          |
| NE 52ND ST BETWEEN 19TH AVE NE AND 20TH AVE NE, N SIDE         | SDW-15294   | High     | 308076  | 774-91   | NW corner of 20th Ave NE/NE 52nd St             | No ramp provided crossing 20th Ave NE                               | High     | 1                            | N/A          |
| NE 52ND ST BETWEEN 19TH AVE NE AND 20TH AVE NE, S SIDE         | SDW-40084   | High     | 308075  | 774-91   | SW corner of 20th Ave NE/NE 52nd St             | Diagonal ramp provided.   | Low      | 1                            | No           |
| NE 52ND ST BETWEEN 20TH AVE NE AND DEAD END 1, N SIDE          | SDW-15293   | Low      | 308074  | 774-91   | NE corner of 20th Ave NE/NE 52nd St             | Diagonal ramp provided.   | Mid      | 1                            | No           |
| NE 52ND ST BETWEEN 20TH AVE NE AND DEAD END 1, S SIDE          | SDW-15292   | Low      | 308073  | 774-91   | SE corner of 20th Ave NE/NE 52nd St             | Ramp provided   | Low      | 1                            | No           |
| NE 52ND ST BETWEEN UNIVERSITY WAY NE AND 15TH AVE NE, N SIDE   | SDW-13238   | High     | 303947  | 774-340  | NW corner 15th Ave NE/NE 52nd St                | No ramp provided crossing 15th.                                     | High     | 1                            | N/A          |
| NE 54TH ST BETWEEN 20TH AVE NE AND 21ST AVE NE, N SIDE         | SDW-15306   | Low      | 308092  | 774-91   | NE corner of 20th Ave NE/NE 54th St             | Ramp provided   | Low      | 1                            | No           |
| NE 54TH ST BETWEEN 20TH AVE NE AND 21ST AVE NE, S SIDE         | SDW-15305   | Low      | 308091  | 774-91   | SE corner of 20th Ave NE/NE 54th St             | Ramp provided   | Low      | 1                            | No           |

SDOT ADA Transition Plan Appendix 5.1a: 2013 Curb Ramp Audit Prioritized Results

| SEGMENT DESCRIPTION   | SIDEWALK ID | LOCATION | COMPKEY | PLAN NO. | DESCRIPTION                                  | FINDINGS   | PRIORITY | Number of Ramps to Construct | DW Provided? |
|---|-------------|----------|---------|----------|--|--|----------|------------------------------|--------------|
| NE 54TH ST BETWEEN 25TH AVE NE AND 26TH AVE NE, N SIDE        | SDW-15301   | High     | 308085  | 879-88   | NW corner of NE 54th St/26th Ave NE          | Diagonal ramp provided.  | Low      | 1                            | No           |
| NE 54TH ST BETWEEN 26TH AVE NE AND 27TH N AVE NE, N SIDE      | SDW-38291   | Low      | 303757  | 879-88   | NE corner of NE 54th St/26th Ave NE          | No ramp crossing 26th Ave NE.  | High     | 1                            | N/A          |
| NE 54TH ST BETWEEN RAVENNA PL NE AND 24TH AVE NE, S SIDE      | SDW-32042   | High     | 331506  | 774-393  | SW corner of 24th Ave NE/NE 54th St          | No ramp crossing 24th Ave NE.<br>Sidewalk is flush with roadway, could benefit from detectable warning | Mid      | 1                            | N/A          |
| NE 54TH ST BETWEEN RAVENNA PL NE AND 24TH AVE NE, S SIDE      | SDW-32042   | High     | 331506  | 776-238  | SW corner of 24th Ave NE/NE 54th St          |  | No       | 0                            | No           |
| NE 55TH ST BETWEEN 19TH AVE NE AND 20TH AVE NE, N SIDE        | SDW-15921   | High     | 308104  | 774-91   | NW corner of 20th Ave NE/NE 55th St          | Diagonal ramp provided.  | Mid      | 1                            | No           |
| NE 55TH ST BETWEEN 19TH AVE NE AND 20TH AVE NE, S SIDE        | SDW-15920   | High     | 308103  | 774-91   | SW corner of 20th Ave NE/NE 55th St          | Diagonal ramp provided.  | Mid      | 1                            | No           |
| NE 55TH ST BETWEEN NE TULANE PL AND PRINCETON AVE NE, S SIDE  | SDW-11526   | High     | 304636  | 782-213  | SW corner of Princeton Ave NE/Pullman Ave NE | No ramp provided crossing Princeton  | High     | 1                            | N/A          |
| NE 56TH ST BETWEEN 40TH AVE NE AND 43RD AVE NE, S SIDE        | SDW-41684   | High     | 305829  | 891-40   | SW corner of NE 56th/43rd Ave NE             | No ramp crossing 43rd Ave NE.  | High     | 1                            | N/A          |
| NE 56TH ST BETWEEN 43RD AVE NE AND 45TH AVE NE, S SIDE        | SDW-15806   | Low      | 305827  | 891-40   | SE corner of NE 56th/43rd Ave NE             | No ramp crossing 43rd Ave NE.  | High     | 1                            | N/A          |
| NE 58TH ST BETWEEN 55TH AVE NE AND 56TH AVE NE, S SIDE        | SDW-32658   | Low      | 331522  | 774-324  | SE corner of NE 58th St/55th Ave NE          | No sidewalk.   | No       | 0                            | N/A          |
| NE 58TH ST BETWEEN SAND POINT WAY NE AND 55TH AVE NE, NE SIDE | SDW-41259   | High     | 305916  | 890-55   | NE corner of Sandpoint Way/NE 58th St        | No ramp crossing Sandpoint Way.  | High     | 1                            | N/A          |
| NE 58TH ST BETWEEN SAND POINT WAY NE AND 55TH AVE NE, NE SIDE | SDW-41259   | High     | 305916  | 774-324  | NE corner of NE 58th St/Sand Point Way NE    | No ramp provided crossing Sand Point.  | Low      | 0                            | N/A          |
| NE 58TH ST BETWEEN SAND POINT WAY NE AND 55TH AVE NE, NE SIDE | SDW-41259   | High     | 305916  | 774-324  | NW corner of NE 58th St/55th Ave NE          | Ramp provided.   | No       | 0                            | Yes          |
| NE 58TH ST BETWEEN SAND POINT WAY NE AND 55TH AVE NE, SW SIDE | SDW-32659   | High     | 331523  | 774-324  | SW corner of NE 58th St/55th Ave NE          | No sidewalk.<br>No crossing provided at T-intersection. (provide at least one)                         | No       | 0                            | N/A          |
| NE 59TH ST BETWEEN LATONA AVE NE AND 5TH AVE NE, N SIDE       | SDW-7788    | High     | 297269  | 777-502  | NW corner of 5th Ave NE/NE 59th St           | No crossing provided at T-intersection. (provide at least one)   | Mid      | 1                            | N/A          |
| NE 59TH ST BETWEEN LATONA AVE NE AND 5TH AVE NE, S SIDE       | SDW-7787    | High     | 297268  | 777-502  | SW corner of 5th Ave NE/NE 59th St           | No crossing provided at T-intersection. (provide at least one)   | Mid      | 1                            | N/A          |
| NE 60TH ST BETWEEN 59TH AVE NE AND 60TH AVE NE, N SIDE        | SDW-12888   | High     | 306163  | 774-125  | NW corner of 60th/60th                       | No ramp provided crossing 60th   | High     | 1                            | N/A          |
| NE 60TH ST BETWEEN 59TH AVE NE AND 60TH AVE NE, S SIDE        | SDW-12887   | High     | 306162  | 774-125  | SW corner of 60th/60th                       | No ramp provided crossing 60th   | High     | 1                            | N/A          |
| NE 60TH ST BETWEEN 5TH E AVE NE AND 6TH AVE NE, S SIDE        | SDW-7780    | High     | 297258  | 777-502  | SW corner of 6th Ave NE/NE 60th St           | L-shaped intersection with one crossing provided   | Low      | 1                            | N/A          |
| NE 60TH ST BETWEEN 5TH E AVE NE AND 6TH AVE NE, S SIDE        | SDW-7780    | Low      | 297258  | 777-502  | SW corner of 5th Ave NE/NE 60th St           | Diagonal ramp provided   | Low      | 1                            | No           |
| NE 60TH ST BETWEEN 5TH W AVE NE AND 5TH E AVE NE, S SIDE      | SDW-7781    | High     | 297260  | 777-502  | SE corner of 5th Ave NE/NE 60th St           | Companion ramp not installed.  | High     | 1                            | N/A          |
| NE 60TH ST BETWEEN 60TH AVE NE AND 61ST AVE NE, N SIDE        | SDW-12886   | Low      | 306161  | 774-125  | NE corner of 60th/60th                       | No ramp provided crossing 60th   | High     | 1                            | N/A          |
| NE 60TH ST BETWEEN 60TH AVE NE AND 61ST AVE NE, S SIDE        | SDW-12885   | Low      | 306160  | 774-125  | SE corner of 60th/60th                       | No ramp provided crossing 60th   | High     | 1                            | N/A          |
| NE 61ST ST BETWEEN 12TH AVE NE AND BROOKLYN AVE NE, N SIDE    | SDW-10155   | Low      | 303917  | 774-159  | NE corner of 12th Ave NE/NE 61st St          | No ramp provided crossing 12th Ave NE  | High     | 1                            | N/A          |
| NE 61ST ST BETWEEN 12TH AVE NE AND BROOKLYN AVE NE, S SIDE    | SDW-10154   | Low      | 303916  | 774-159  | SE corner of 12th Ave NE/NE 61st St          | No ramp provided crossing 12th Ave NE  | High     | 1                            | N/A          |
| NE 61ST ST BETWEEN 63RD AVE NE AND 65TH AVE NE, N SIDE        | SDW-12896   | High     | 306171  | 774-176  | NW corner of NE 61st St/65th Ave NE          | Diagonal ramp provided.  | Low      | 1                            | No           |
| NE 61ST ST BETWEEN 63RD AVE NE AND 65TH AVE NE, S SIDE        | SDW-12895   | High     | 306170  | 774-176  | SW corner of NE 61st St/65th Ave NE          | Diagonal ramp provided.  | Low      | 0                            | Yes          |
| NE 61ST ST BETWEEN 65TH AVE NE AND NE WINDERMERE RD, N SIDE   | SDW-12894   | Low      | 306169  | 774-176  | NE corner of NE 61st St/65th Ave NE          | Ramp provided.   | Low      | 1                            | No           |
| NE 61ST ST BETWEEN ROOSEVELT WAY NE AND 12TH AVE NE, N SIDE   | SDW-10156   | High     | 303919  | 774-159  | NW corner of 12th Ave NE/NE 61st St          | Diagonal ramp provided.  | Low      | 1                            | No           |
| NE 61ST ST BETWEEN ROOSEVELT WAY NE AND 12TH AVE NE, S SIDE   | SDW-37539   | High     | 303918  | 774-159  | SW corner of 12th Ave NE/NE 61st St          | No ramp provided crossing 12th Ave NE  | High     | 1                            | N/A          |
| NE 62ND ST BETWEEN 12TH AVE NE AND BROOKLYN AVE NE, N SIDE    | SDW-10149   | Low      | 303909  | 774-159  | NE corner of 12th Ave NE/NE 62nd St          | No ramp provided crossing 12th Ave NE  | High     | 1                            | N/A          |
| NE 62ND ST BETWEEN 12TH AVE NE AND BROOKLYN AVE NE, S SIDE    | SDW-37536   | Low      | 303908  | 774-159  | SE corner of 12th Ave NE/NE 62nd St          | No ramp provided crossing 12th Ave NE  | High     | 1                            | N/A          |
| NE 62ND ST BETWEEN NE RAVENNA WB BV AND 9TH AVE NE, S SIDE    | SDW-37538   | Low      | 303914  | 886-16   | SE corner of 62nd/Ravenna                    | Diagonal ramp provided.  | Low      | 0                            | Yes          |
| NE 62ND ST BETWEEN ROOSEVELT WAY NE AND 12TH AVE NE, N SIDE   | SDW-37537   | High     | 303911  | 774-159  | NW corner of 12th Ave NE/NE 62nd St          | No ramp provided crossing 12th Ave NE  | High     | 1                            | N/A          |
| NE 62ND ST BETWEEN ROOSEVELT WAY NE AND 12TH AVE NE, S SIDE   | SDW-10150   | High     | 303910  | 774-159  | SW corner of 12th Ave NE/NE 62nd St          | No ramp provided crossing 12th Ave NE  | High     | 1                            | N/A          |
| NE 63RD ST BETWEEN 12TH AVE NE AND BROOKLYN AVE NE, N SIDE    | SDW-10163   | Low      | 303929  | 774-159  | NE corner of 12th Ave NE/NE 63rd St          | No ramp provided crossing 12th Ave NE  | High     | 1                            | N/A          |
| NE 63RD ST BETWEEN 12TH AVE NE AND BROOKLYN AVE NE, S SIDE    | SDW-9969    | Low      | 304495  | 774-159  | SE corner of 12th Ave NE/NE 63rd St          | No ramp provided crossing 12th Ave NE  | High     | 1                            | N/A          |
| NE 63RD ST BETWEEN 6TH AVE NE AND DEAD END 1, N SIDE          | SDW-7794    | Low      | 297278  | 777-502  | NE corner of 6th Ave NE/NE 63rd St           | Companion ramp not installed.  | High     | 1                            | N/A          |
| NE 63RD ST BETWEEN 6TH AVE NE AND DEAD END 1, S SIDE          | SDW-37375   | Low      | 297277  | 777-502  | SE corner of 6th Ave NE/NE 63rd St           | Diagonal ramp provided   | Low      | 1                            | No           |
| NE 63RD ST BETWEEN HILLMAN PL NE AND 6TH AVE NE, N SIDE       | SDW-8400    | High     | 297280  | 777-502  | NW corner of 6th Ave NE/NE 63rd St           | Diagonal ramp provided   | Low      | 1                            | No           |
| NE 63RD ST BETWEEN HILLMAN PL NE AND 6TH AVE NE, S SIDE       | SDW-8399    | High     | 297279  | 777-502  | SW corner of 6th Ave NE/NE 63rd St           | Diagonal ramp provided   | Low      | 1                            | No           |
| NE 63RD ST BETWEEN ROOSEVELT WAY NE AND 12TH AVE NE, N SIDE   | SDW-37540   | High     | 303921  | 774-159  | NW corner of 12th Ave NE/NE 63rd St          | No ramp provided crossing 12th Ave NE  | High     | 1                            | N/A          |
| NE 63RD ST BETWEEN ROOSEVELT WAY NE AND 12TH AVE NE, S SIDE   | SDW-10157   | High     | 303920  | 774-159  | SW corner of 12th Ave NE/NE 63rd St          | No ramp provided crossing 12th Ave NE  | High     | 1                            | N/A          |
| NE 64TH ST BETWEEN 60TH AVE NE AND NE RADFORD NR DR, N SIDE   | SDW-39862   | High     | 306187  | 774-176  | NW corner of NE 64th St/NE Radford Dr        | Ramp provided.   | Low      | 1                            | No           |
| NE 64TH ST BETWEEN 60TH AVE NE AND NE RADFORD NR DR, N SIDE   | SDW-39862   | Low      | 306187  | 774-176  | NE corner of NE 60th St/64th Ave NE          | Diagonal ramp provided.  | Low      | 1                            | No           |
| NE 64TH ST BETWEEN 60TH AVE NE AND NE RADFORD NR DR, S SIDE   | SDW-13026   | High     | 306186  | 774-176  | SW corner of NE 64th St/NE Radford Dr        | Ramp provided.   | Low      | 1                            | No           |
| NE 64TH ST BETWEEN 60TH AVE NE AND NE RADFORD NR DR, S SIDE   | SDW-13026   | Low      | 306186  | 774-176  | SE corner of NE 60th St/64th Ave NE          | Diagonal ramp provided.  | Low      | 1                            | No           |
| NE 65TH ST BETWEEN SAND POINT WAY NE AND 62ND AVE NE, N SIDE  | SDW-40208   | High     | 307037  | 774-176  | NW corner of NE 65th St/62nd Ave NE          | Ramp provided.   | Low      | 1                            | No           |
| NE 65TH ST BETWEEN SAND POINT WAY NE AND 62ND AVE NE, N SIDE  | SDW-40208   | Mid      | 307037  | 774-176  | NW corner of NE 65th St/NE Radford Dr        | No ramp crossing NE 65th.  | Mid      | 1                            | N/A          |
| NE 65TH ST BETWEEN SAND POINT WAY NE AND 62ND AVE NE, N SIDE  | SDW-40208   | Mid      | 307037  | 774-176  | NE corner of NE 65th St/NE Radford Dr        | No ramp crossing NE 65th.  | Mid      | 1                            | N/A          |
| NE 65TH ST BETWEEN SAND POINT WAY NE AND 62ND AVE NE, S SIDE  | SDW-13030   | Mid      | 306192  | 774-176  | SW corner of NE 65th St/NE Radford Dr        | Diagonal ramp provided.  | Low      | 1                            | No           |
| NE 65TH ST BETWEEN SAND POINT WAY NE AND 62ND AVE NE, S SIDE  | SDW-13030   | Mid      | 306192  | 774-176  | SE corner of NE 65th St/NE Radford Dr        | Diagonal ramp provided.  | Low      | 1                            | No           |
| NE 68TH ST BETWEEN 12TH AVE NE AND 15TH N AVE NE, N SIDE      | SDW-12578   | Low      | 307852  | 774-159  | NE corner of 12th Ave NE/NE 68th St          | Diagonal ramp provided.  | Low      | 1                            | No           |
| NE 68TH ST BETWEEN 15TH S AVE NE AND 16TH AVE NE, N SIDE      | SDW-11024   | Low      | 304412  | 888-76   | NE corner of 15th Ave NE/NE 68th St          | No ramp crossing 15th Ave NE.  | High     | 1                            | N/A          |
| NE 68TH ST BETWEEN ROOSEVELT WAY NE AND 12TH AVE NE, N SIDE   | SDW-12580   | High     | 307854  | 774-159  | NW corner of 12th Ave NE/NE 68th St          | Diagonal ramp provided.  | Low      | 1                            | No           |
| NE 68TH ST BETWEEN ROOSEVELT WAY NE AND 12TH AVE NE, S SIDE   | SDW-12579   | High     | 307853  | 888-76   | NW corner of 12th Ave NE/NE 68th St          | No ramp crossing 12th Ave NE.  | High     | 1                            | N/A          |
| NE 68TH ST BETWEEN ROOSEVELT WAY NE AND 12TH AVE NE, S SIDE   | SDW-12579   | High     | 307853  | 774-159  | SW corner of 12th Ave NE/NE 68th St          | Diagonal ramp provided.  | Low      | 0                            | No           |
| NE 69TH ST BETWEEN 12TH AVE NE AND 15TH AVE NE, N SIDE        | SDW-12588   | Low      | 307866  | 774-159  | NE corner of 12th Ave NE/NE 69th St          | Diagonal ramp provided.  | Low      | 1                            | No           |

**SDOT ADA Transition Plan Appendix 5.1a: 2013 Curb Ramp Audit Prioritized Results**

| SEGMENT DESCRIPTION   | SIDEWALK ID | LOCATION | COMPKEY | PLAN NO. | DESCRIPTION                               | FINDINGS  | PRIORITY | Number of Ramps to Construct | DW Provided? |
|---|-------------|----------|---------|----------|---|---|----------|------------------------------|--------------|
| NE 69TH ST BETWEEN 12TH AVE NE AND 15TH AVE NE, S SIDE              | SDW-39722   | Low      | 307865  | 774-159  | SE corner of 12th Ave NE/NE 69th St       | Diagonal ramp provided.   | Low      | 1                            | No           |
| NE 69TH ST BETWEEN ROOSEVELT WAY NE AND 12TH AVE NE, N SIDE         | SDW-12709   | High     | 307868  | 774-159  | NW corner of 12th Ave NE/NE 69th St       | Diagonal ramp provided.   | Low      | 1                            | No           |
| NE 69TH ST BETWEEN ROOSEVELT WAY NE AND 12TH AVE NE, S SIDE         | SDW-12589   | High     | 307867  | 774-159  | SW corner of 12th Ave NE/NE 69th St       | Diagonal ramp provided.   | Low      | 1                            | No           |
| NE 70TH ST BETWEEN 6TH N AVE NE AND 8TH AVE NE, SW SIDE             | SDW-8835    | Low      | 299580  | 774-90   | SE corner of NE 71st St/6th Ave NE        | Ramp provided   | Low      | 1                            | No           |
| NE 70TH ST BETWEEN NE RAVENNA WB BV AND OSWEGO PL NE, N SIDE        | SDW-37661   | High     | 299586  | 774-220  | NW corner of NE 70th St/Oswego Pl NE      | No ramp crossing NE 70th.   | Mid      | 1                            | N/A          |
| NE 71ST ST BETWEEN 5TH AVE NE AND 6TH AVE NE, N SIDE                | SDW-12030   | Low      | 304654  | 774-130  | NE corner of 5th Ave NE/NE 71st St        | Ramp provided   | No       | 0                            | Yes          |
| NE 71ST ST BETWEEN 5TH AVE NE AND 6TH AVE NE, S SIDE                | SDW-12029   | High     | 304653  | 774-90   | SW corner of NE 71st St/6th Ave NE        | Ramp provided   | Low      | 1                            | No           |
| NE 71ST ST BETWEEN ROOSEVELT WAY NE AND 12TH AVE NE, N SIDE         | SDW-11954   | High     | 303509  | 774-159  | NW corner of 12th Ave NE/NE 71st St       | No crossing provided at T-intersection. (provide at least one)        | Mid      | 1                            | N/A          |
| NE 71ST ST BETWEEN ROOSEVELT WAY NE AND 12TH AVE NE, S SIDE         | SDW-11953   | High     | 303508  | 774-159  | SW corner of 12th Ave NE/NE 71st St       | No crossing provided at T-intersection. (provide at least one)        | Mid      | 1                            | N/A          |
| NE 72ND ST BETWEEN 5TH AVE NE AND 6TH AVE NE, N SIDE                | SDW-8425    | Low      | 297310  | 774-130  | NE corner of 5th Ave NE/NE 72nd St        | No ramp provided crossing 5th Ave NE                                  | High     | 1                            | N/A          |
| NE 72ND ST BETWEEN 5TH AVE NE AND 6TH AVE NE, S SIDE                | SDW-12025   | Low      | 304649  | 774-130  | SE corner of 5th Ave NE/NE 72nd St        | Ramp provided   | No       | 0                            | Yes          |
| NE 72ND ST BETWEEN EAST GREEN LAKE DR N AND WOODLAWN AVE NE, N SIDE | SDW-32550   | Low      | 330050  | 777-502  | NE corner of E Green Lake Dr N/NE 72nd St | Companion ramp not installed.   | High     | 1                            | N/A          |
| NE 72ND ST BETWEEN EAST GREEN LAKE DR N AND WOODLAWN AVE NE, S SIDE | SDW-12028   | Low      | 304652  | 777-502  | SE corner of E Green Lake Dr N/NE 72nd St | No crossing provided at T-intersection. (provide at least one)        | Mid      | 1                            | N/A          |
| NE 72ND ST BETWEEN ROOSEVELT WAY NE AND 12TH AVE NE, N SIDE         | SDW-11952   | High     | 303507  | 882-95   | NW corner of 12th Ave NE/NE 72nd St       | No ramp crossing NE 72nd.   | Mid      | 0                            | N/A          |
| NE 72ND ST BETWEEN ROOSEVELT WAY NE AND 12TH AVE NE, N SIDE         | SDW-11952   | High     | 303507  | 774-159  | NW corner of 12th Ave NE/NE 72nd St       | No crossing provided at T-intersection. (provide at least one)        | Mid      | 1                            | N/A          |
| NE 72ND ST BETWEEN ROOSEVELT WAY NE AND 12TH AVE NE, S SIDE         | SDW-37010   | High     | 303506  | 774-159  | SW corner of 12th Ave NE/NE 72nd St       | No crossing provided at T-intersection. (provide at least one)        | Mid      | 1                            | N/A          |
| NE 72ND ST BETWEEN WOODLAWN AVE NE AND 5TH AVE NE, N SIDE           | SDW-12027   | High     | 304651  | 774-130  | NW corner of 5th Ave NE/NE 72nd St        | No ramp provided crossing 5th Ave NE                                  | High     | 1                            | N/A          |
| NE 72ND ST BETWEEN WOODLAWN AVE NE AND 5TH AVE NE, S SIDE           | SDW-12026   | High     | 304650  | 774-130  | SW corner of 5th Ave NE/NE 72nd St        | Ramp provided   | No       | 0                            | Yes          |
| NE 73RD ST BETWEEN 12TH WR AVE NE AND 12TH AVE NE, N SIDE           | SDW-37011   | High     | 303510  | 774-159  | NW corner of 12th Ave NE/NE 73rd St       | No ramp provided crossing 12th Ave NE                                 | High     | 1                            | N/A          |
| NE 73RD ST BETWEEN 23RD AVE NE AND 24TH AVE NE, S SIDE              | SDW-37487   | High     | 305178  | 774-138  | SW corner of 24th Ave NE/NE 73rd St       | No ramp provided crossing 24th Ave NW                                 | High     | 1                            | N/A          |
| NE 73RD ST BETWEEN 38TH W AVE NE AND 38TH E AVE NE, S SIDE          | SDW-14735   | Low      | 306699  | 891-63   | SE corner of 38th Ave NE/NE 73rd St       | No ramp crossing NE 73rd.   | Mid      | 1                            | N/A          |
| NE 73RD ST BETWEEN 5TH AVE NE AND 6TH AVE NE, N SIDE                | SDW-12023   | Low      | 304647  | 774-130  | NE corner of 5th Ave NE/NE 73rd St        | No ramp provided crossing 5th Ave NE                                  | High     | 1                            | N/A          |
| NE 73RD ST BETWEEN 5TH AVE NE AND 6TH AVE NE, S SIDE                | SDW-8840    | Low      | 299587  | 774-130  | SE corner of 5th Ave NE/NE 73rd St        | No ramp provided crossing 5th Ave NE                                  | High     | 1                            | N/A          |
| NE 73RD ST BETWEEN DEAD END AND 38TH W AVE NE, S SIDE               | SDW-14737   | High     | 306701  | 891-63   | SW corner of 38th Ave NE/NE 73rd St       | No ramp crossing NE 73rd.   | Mid      | 1                            | N/A          |
| NE 73RD ST BETWEEN WOODLAWN AVE NE AND 5TH AVE NE, N SIDE           | SDW-32549   | High     | 330049  | 774-130  | NW corner of 5th Ave NE/NE 73rd St        | Ramp provided   | Low      | 1                            | No           |
| NE 73RD ST BETWEEN WOODLAWN AVE NE AND 5TH AVE NE, S SIDE           | SDW-12024   | High     | 304648  | 774-130  | SW corner of 5th Ave NE/NE 73rd St        | No ramp provided crossing 5th Ave NE                                  | High     | 1                            | N/A          |
| NE 74TH ST BETWEEN 5TH AVE NE AND 6TH AVE NE, N SIDE                | SDW-9660    | Low      | 304659  | 774-130  | NE corner of 5th Ave NE/NE 74th St        | No crossing provided at T-intersection. (provide at least one)        | Mid      | 1                            | N/A          |
| NE 74TH ST BETWEEN 5TH AVE NE AND 6TH AVE NE, S SIDE                | SDW-12034   | Low      | 304658  | 774-130  | SE corner of 5th Ave NE/NE 74th St        | No crossing provided at T-intersection. (provide at least one)        | Mid      | 1                            | N/A          |
| NE 78TH ST BETWEEN 11TH AVE NE AND LAKE CITY WAY NE, N SIDE         | SDW-37620   | High     | 303530  | 882-95   | NW corner of 12th Ave NE/Lake City Way NE | No ramp crossing 12th Ave NE.   | High     | 1                            | N/A          |
| NE 78TH ST BETWEEN 5TH AVE NE AND 6TH AVE NE, N SIDE                | SDW-16876   | Low      | 305642  | 774-116  | NE corner of 5th Ave NE/NE 78th St        | No W facing ramp found  | High     | 1                            | N/A          |
| NE 78TH ST BETWEEN 5TH AVE NE AND 6TH AVE NE, S SIDE                | SDW-16875   | Low      | 305641  | 774-116  | SE corner of 5th Ave NE/NE 78th St        | No W facing ramp found, may not be a good place to provide a crossing | Low      | 1                            | N/A          |
| NE 78TH ST BETWEEN 8TH AVE NE AND ROOSEVELT WAY NE, N SIDE          | SDW-16873   | High     | 305638  | 774-130  | NW corner of Roosevelt Ave NE/NE 78th St  | No ramp provided crossing Roosevelt Way NE                            | High     | 1                            | N/A          |
| NE 78TH ST BETWEEN 8TH AVE NE AND ROOSEVELT WAY NE, S SIDE          | SDW-16872   | High     | 305637  | 774-130  | SW corner of Roosevelt Ave NE/NE 78th St  | No ramp provided crossing Roosevelt Way NE                            | High     | 1                            | N/A          |
| NE 78TH ST BETWEEN ROOSEVELT WAY NE AND 11TH AVE NE, N SIDE         | SDW-10086   | Low      | 303532  | 774-130  | NE corner of Roosevelt Ave NE/NE 78th St  | No ramp provided crossing Roosevelt Way NE                            | High     | 1                            | N/A          |
| NE 78TH ST BETWEEN ROOSEVELT WAY NE AND 11TH AVE NE, S SIDE         | SDW-10085   | Low      | 303531  | 774-130  | SE corner of Roosevelt Ave NE/NE 78th St  | No ramp provided crossing Roosevelt Way NE                            | High     | 1                            | N/A          |
| NE 79TH ST BETWEEN 5TH AVE NE AND 8TH AVE NE, N SIDE                | SDW-40440   | Low      | 305636  | 774-116  | NE corner of 5th Ave NE/NE 79th St        | No W facing ramp found, may not be a good place to provide a crossing | Low      | 1                            | N/A          |
| NE 79TH ST BETWEEN 5TH AVE NE AND 8TH AVE NE, S SIDE                | SDW-16871   | Low      | 305635  | 774-116  | SE corner of 5th Ave NE/NE 79th St        | No W facing ramp found  | High     | 1                            | N/A          |
| NE 79TH ST BETWEEN 8TH AVE NE AND ROOSEVELT WAY NE, N SIDE          | SDW-16751   | High     | 305634  | 774-130  | NW corner of Roosevelt Ave NE/NE 79th St  | No crossing provided at T-intersection. (provide at least one)        | Mid      | 1                            | N/A          |
| NE 79TH ST BETWEEN 8TH AVE NE AND ROOSEVELT WAY NE, S SIDE          | SDW-16750   | High     | 305633  | 774-130  | SW corner of Roosevelt Ave NE/NE 79th St  | No crossing provided at T-intersection. (provide at least one)        | Mid      | 1                            | N/A          |
| NE 80TH ST BETWEEN 11TH AVE NE AND 12TH AVE NE, N SIDE              | SDW-10600   | High     | 303777  | 882-95   | NW corner of 12th Ave NE/NE 80th St       | No ramp crossing 12th Ave NE.   | High     | 1                            | N/A          |
| NE 80TH ST BETWEEN 11TH AVE NE AND 12TH AVE NE, S SIDE              | SDW-10599   | High     | 303776  | 882-95   | SW corner of 12th Ave NE/NE 80th St       | No ramp crossing 12th Ave NE.   | High     | 1                            | N/A          |
| NE 80TH ST BETWEEN 12TH AVE NE AND BROOKLYN AVE NE, N SIDE          | SDW-32994   | Low      | 329908  | 882-95   | NE corner of 12th Ave NE/NE 80th St       | No ramp crossing 12th Ave NE.   | High     | 1                            | N/A          |
| NE 80TH ST BETWEEN 12TH AVE NE AND BROOKLYN AVE NE, S SIDE          | SDW-38296   | Low      | 303775  | 882-95   | SE corner of 12th Ave NE/NE 80th St       | No ramp crossing 12th Ave NE.   | High     | 1                            | N/A          |
| NE 80TH ST BETWEEN 24TH AVE NE AND 25TH AVE NE, N SIDE              | SDW-14879   | High     | 308257  | 777-522  | NW corner of NE 80th St/25th Ave NE       | Ramp provided   | Low      | 1                            | No           |
| NE 80TH ST BETWEEN 24TH AVE NE AND 25TH AVE NE, S SIDE              | SDW-41052   | High     | 308256  | 777-522  | SW corner of NE 80th St/25th Ave NE       | Ramp provided   | Low      | 1                            | No           |
| NE 80TH ST BETWEEN 25TH AVE NE AND DEAD END 1, N SIDE               | SDW-14530   | Low      | 305057  | 777-522  | NE corner of NE 80th St/25th Ave NE       | Ramp provided   | Low      | 1                            | No           |
| NE 80TH ST BETWEEN 25TH AVE NE AND DEAD END 1, S SIDE               | SDW-4800    | Low      | 297648  | 777-522  | SE corner of NE 80th St/25th Ave NE       | Ramp provided   | Low      | 1                            | No           |
| NE 80TH ST BETWEEN 4TH AVE NE AND 5TH AVE NE, N SIDE                | SDW-16747   | High     | 305630  | 774-116  | NW corner of 5th Ave NE/NE 80th St        | E facing ramp found, no violation                                     | Low      | 1                            | No           |
| NE 80TH ST BETWEEN 4TH AVE NE AND 5TH AVE NE, S SIDE                | SDW-16746   | High     | 305629  | 774-116  | SW corner of 5th Ave NE/NE 80th St        | E facing ramp found, no violation                                     | Low      | 1                            | No           |
| NE 80TH ST BETWEEN 5TH AVE NE AND 8TH AVE NE, N SIDE                | SDW-16745   | Low      | 305628  | 774-116  | NE corner of 5th Ave NE/NE 80th St        | W facing ramp found, no violation                                     | Low      | 1                            | No           |

**SDOT ADA Transition Plan Appendix 5.1a: 2013 Curb Ramp Audit Prioritized Results**

| SEGMENT DESCRIPTION   | SIDEWALK ID | LOCATION | COMPKEY | PLAN NO. | DESCRIPTION  | FINDINGS  | PRIORITY | Number of Ramps to Construct | DW Provided? |
|---|-------------|----------|---------|----------|--|---|----------|------------------------------|--------------|
| NE 80TH ST BETWEEN 5TH AVE NE AND 8TH AVE NE, S SIDE          | SDW-16744   | Low      | 305627  | 774-116  | SE corner of 5th Ave NE/NE 80th St                   | W facing ramp found, no violation                                     | Low      | 1                            | No           |
| NE 80TH ST BETWEEN 8TH AVE NE AND ROOSEVELT WAY NE, N SIDE    | SDW-40442   | High     | 305643  | 774-130  | NW corner of Roosevelt Ave NE/NE 80th St             | Ramp provided   | Low      | 1                            | No           |
| NE 80TH ST BETWEEN ROOSEVELT WAY NE AND 11TH AVE NE, N SIDE   | SDW-38297   | Low      | 303779  | 774-130  | NE corner of Roosevelt Ave NE/NE 80th St             | Ramp provided   | Low      | 1                            | No           |
| NE 81ST ST BETWEEN 4TH AVE NE AND 5TH AVE NE, N SIDE          | SDW-12576   | High     | 307849  | 774-116  | NW corner of 5th Ave NE/NE 81st St                   | No E facing ramp found  | High     | 1                            | N/A          |
| NE 81ST ST BETWEEN 4TH AVE NE AND 5TH AVE NE, S SIDE          | SDW-39717   | High     | 307848  | 774-116  | SW corner of 5th Ave NE/NE 81st St                   | E facing ramp found, no violation                                     | No       | 0                            | Yes          |
| NE 81ST ST BETWEEN 5TH AVE NE AND 8TH AVE NE, N SIDE          | SDW-12575   | Low      | 307847  | 774-116  | NE corner of 5th Ave NE/NE 81st St                   | Diagonal ramp provided.   | Low      | 1                            | Yes          |
| NE 81ST ST BETWEEN 5TH AVE NE AND 8TH AVE NE, S SIDE          | SDW-12574   | Low      | 307846  | 774-116  | SE corner of 5th Ave NE/NE 81st St                   | Diagonal ramp provided.   | Low      | 1                            | Yes          |
| NE 81ST ST BETWEEN 8TH AVE NE AND ROOSEVELT WAY NE, N SIDE    | SDW-12573   | High     | 307845  | 774-130  | NW corner of Roosevelt Ave NE/NE 81st St             | No crossing provided at T-intersection. (provide at least one)        | Mid      | 1                            | N/A          |
| NE 81ST ST BETWEEN 8TH AVE NE AND ROOSEVELT WAY NE, S SIDE    | SDW-12572   | High     | 307844  | 774-130  | SW corner of Roosevelt Ave NE/NE 81st St             | No crossing provided at T-intersection. (provide at least one)        | Mid      | 1                            | N/A          |
| NE 82ND ST BETWEEN 4TH AVE NE AND 5TH AVE NE, N SIDE          | SDW-40444   | High     | 305650  | 774-116  | NW corner of 5th Ave NE/NE 82nd St                   | No E facing ramp found  | High     | 1                            | N/A          |
| NE 82ND ST BETWEEN 4TH AVE NE AND 5TH AVE NE, S SIDE          | SDW-16881   | High     | 305649  | 774-116  | SW corner of 5th Ave NE/NE 82nd St                   | No E facing ramp found  | High     | 1                            | N/A          |
| NE 82ND ST BETWEEN 5TH AVE NE AND 8TH AVE NE, N SIDE          | SDW-16880   | Low      | 305648  | 774-116  | NE corner of 5th Ave NE/NE 82nd St                   | No W facing ramp found  | High     | 1                            | N/A          |
| NE 82ND ST BETWEEN 5TH AVE NE AND 8TH AVE NE, S SIDE          | SDW-16879   | Low      | 305647  | 774-116  | SE corner of 5th Ave NE/NE 82nd St                   | No W facing ramp found  | High     | 1                            | N/A          |
| NE 82ND ST BETWEEN 8TH AVE NE AND ROOSEVELT S WAY NE, N SIDE  | SDW-40443   | High     | 305646  | 774-130  | NW corner of Roosevelt Ave NE/NE 82nd St, South side | No crossing provided at T-intersection. (provide at least one)        | Mid      | 1                            | N/A          |
| NE 82ND ST BETWEEN 8TH AVE NE AND ROOSEVELT S WAY NE, S SIDE  | SDW-16878   | High     | 305645  | 774-130  | SW corner of Roosevelt Ave NE/NE 82nd St, South side | No crossing provided at T-intersection. (provide at least one)        | Mid      | 1                            | N/A          |
| NE 82ND ST BETWEEN ROOSEVELT N WAY NE AND 11TH AVE NE, N SIDE | SDW-33114   | Low      | 329912  | 774-130  | NE corner of Roosevelt Ave NE/NE 82nd St, North side | No crossing provided at T-intersection. (provide at least one)        | Mid      | 1                            | N/A          |
| NE 82ND ST BETWEEN ROOSEVELT N WAY NE AND 11TH AVE NE, S SIDE | SDW-11210   | Low      | 303785  | 774-130  | SE corner of Roosevelt Ave NE/NE 82nd St, North side | No crossing provided at T-intersection. (provide at least one)        | Mid      | 1                            | N/A          |
| NE 83RD ST BETWEEN 5TH AVE NE AND 8TH AVE NE, N SIDE          | SDW-16576   | Low      | 308160  | 774-116  | NE corner of 5th Ave NE/NE 83rd St                   | Diagonal ramp provided, may not be a good place to provide a crossing | Low      | 1                            | N/A          |
| NE 83RD ST BETWEEN 5TH AVE NE AND 8TH AVE NE, S SIDE          | SDW-16575   | Low      | 308159  | 774-116  | SE corner of 5th Ave NE/NE 83rd St                   | Diagonal ramp provided, may not be a good place to provide a crossing | Low      | 1                            | N/A          |
| NE 83RD ST BETWEEN 8TH AVE NE AND ROOSEVELT WAY NE, N SIDE    | SDW-16574   | High     | 308158  | 774-130  | NW corner of Roosevelt Ave NE/NE 83rd St             | Ramp provided   | No       | 0                            | Yes          |
| NE 83RD ST BETWEEN 8TH AVE NE AND ROOSEVELT WAY NE, S SIDE    | SDW-16573   | High     | 308157  | 774-130  | SW corner of Roosevelt Ave NE/NE 83rd St             | Diagonal ramp provided.   | Low      | 1                            | Yes          |
| NE 84TH ST BETWEEN 5TH AVE NE AND 8TH AVE NE, N SIDE          | SDW-16572   | Low      | 308156  | 774-116  | NE corner of 5th Ave NE/NE 84th St                   | Diagonal ramp provided, may not be a good place to provide a crossing | Low      | 1                            | No           |
| NE 84TH ST BETWEEN 5TH AVE NE AND 8TH AVE NE, S SIDE          | SDW-16571   | Low      | 308155  | 774-116  | SE corner of 5th Ave NE/NE 84th St                   | Diagonal ramp provided, may not be a good place to provide a crossing | Low      | 1                            | No           |
| NE 85TH ST BETWEEN 32ND AVE NE AND 35TH AVE NE, S SIDE        | SDW-13959   | High     | 306051  | 774-91   | SW corner of 35th Ave NE/NE 85th St                  | Diagonal ramp provided.   | Low      | 1                            | Yes          |
| NE 85TH ST BETWEEN 35TH AVE NE AND 36TH AVE NE, N SIDE        | SDW-37567   | Low      | 297659  | 774-91   | NE corner of 35th Ave NE/NE 85th St                  | Diagonal ramp provided.   | Low      | 1                            | Yes          |
| NE 85TH ST BETWEEN 35TH AVE NE AND 36TH AVE NE, S SIDE        | SDW-12411   | Low      | 306982  | 774-91   | SE corner of 35th Ave NE/NE 85th St                  | Diagonal ramp provided.   | Low      | 1                            | Yes          |
| NE 85TH ST BETWEEN 8TH AVE NE AND ROOSEVELT WAY NE, N SIDE    | SDW-14603   | High     | 308746  | 774-130  | NW corner of Roosevelt Ave NE/NE 85th St             | No crossing provided at T-intersection. (provide at least one)        | Mid      | 1                            | N/A          |
| NE 85TH ST BETWEEN 8TH AVE NE AND ROOSEVELT WAY NE, S SIDE    | SDW-16577   | High     | 308161  | 774-130  | SW corner of Roosevelt Ave NE/NE 85th St             | No crossing provided at T-intersection. (provide at least one)        | Mid      | 1                            | N/A          |
| NE 88TH ST BETWEEN 20TH AVE NE AND LAKE CITY WAY NE, N SIDE   | SDW-18090   | High     | 310599  | 880-14   | NW corner of Lake City Way NE/N 88th St              |   | High     | 0                            | N/A          |
| NE 88TH ST BETWEEN 20TH AVE NE AND LAKE CITY WAY NE, N SIDE   | SDW-18090   | High     | 310599  | 882-60   | NW corner of NE 88th NE/Lake City Way NE             | Diagonal ramp provided.   | Low      | 1                            | No           |
| NE 88TH ST BETWEEN 20TH AVE NE AND LAKE CITY WAY NE, S SIDE   | SDW-14784   | High     | 310360  | 880-14   | SW corner of Lake City Way NE/N 88th St              |   | High     | 1                            | N/A          |
| NE 88TH ST BETWEEN LAKE CITY WAY NE AND 23RD AVE NE, N SIDE   | SDW-38401   | Low      | 297953  | 880-14   | NE corner of Lake City Way NE/N 88th St              |   | High     | 1                            | N/A          |
| NE 88TH ST BETWEEN LAKE CITY WAY NE AND 23RD AVE NE, S SIDE   | SDW-6566    | Low      | 297952  | 880-14   | SE corner of Lake City Way NE/N 88th St              |   | High     | 1                            | N/A          |
| NE 89TH ST BETWEEN LAKE CITY WAY NE AND 23RD AVE NE, N SIDE   | SDW-6569    | Low      | 297957  | 880-14   | NE corner of Lake City Way NE/N 89th St              | No sidewalk present   | No       | 0                            | N/A          |
| NE 89TH ST BETWEEN LAKE CITY WAY NE AND 23RD AVE NE, S SIDE   | SDW-4728    | Low      | 297996  | 880-14   | SE corner of Lake City Way NE/N 89th St              | No sidewalk present   | No       | 0                            | N/A          |
| NE 90TH ST BETWEEN 20TH AVE NE AND LAKE CITY WAY NE, N SIDE   | SDW-41332   | High     | 310607  | 880-14   | NW corner of Lake City Way NE/N 90th St              | E facing ramp found, no violation                                     | No       | 0                            | Yes          |
| NE 90TH ST BETWEEN 20TH AVE NE AND LAKE CITY WAY NE, S SIDE   | SDW-18095   | High     | 310606  | 880-14   | SW corner of Lake City Way NE/N 90th St              | Diagonal ramp found, may require two                                  | Low      | 1                            | N/A          |
| NE 91ST ST BETWEEN 32ND AVE NE AND 35TH N AVE NE, N SIDE      | SDW-4854    | High     | 298004  | 774-91   | NW corner of 35th Ave NE/NE 91st N St                | Diagonal ramp provided.   | Low      | 1                            | Yes          |
| NE 91ST ST BETWEEN 32ND AVE NE AND 35TH N AVE NE, S SIDE      | SDW-4853    | High     | 298003  | 774-91   | SW corner of 35th Ave NE/NE 91st N St                | No crossing provided at T-intersection. (provide at least one)        | Mid      | 1                            | N/A          |
| NE 91ST ST BETWEEN 35TH S AVE NE AND 38TH AVE NE, N SIDE      | SDW-38898   | Low      | 298002  | 774-91   | NE corner of 35th Ave NE/NE 91st S St                | No crossing provided at T-intersection. (provide at least one)        | Mid      | 1                            | N/A          |
| NE 91ST ST BETWEEN 35TH S AVE NE AND 38TH AVE NE, S SIDE      | SDW-4852    | Low      | 298001  | 774-91   | SE corner of 35th Ave NE/NE 91st S St                | Diagonal ramp provided.   | Low      | 1                            | Yes          |
| NE 91ST ST BETWEEN DEAD END 1 AND LAKE CITY WAY NE, S SIDE    | SDW-18225   | High     | 310621  | 880-14   | SW corner of Lake City Way NE/NE 91st St             | E facing ramp is present  | No       | 0                            | Yes          |
| NE 92ND ST BETWEEN 32ND AVE NE AND 35TH N AVE NE, N SIDE      | SDW-7925    | High     | 298052  | 774-91   | NW corner of 35th Ave NE/NE 92nd N St                | Diagonal ramp provided.   | Low      | 1                            | Yes          |
| NE 92ND ST BETWEEN 32ND AVE NE AND 35TH N AVE NE, S SIDE      | SDW-7924    | High     | 298051  | 774-91   | SW corner of 35th Ave NE/NE 92nd N St                | Diagonal ramp provided.   | Low      | 1                            | Yes          |
| NE 92ND ST BETWEEN 35TH S AVE NE AND 38TH AVE NE, N SIDE      | SDW-7923    | Low      | 298050  | 774-91   | NE corner of 35th Ave NE/NE 92nd S St                | Diagonal ramp provided.   | Low      | 1                            | Yes          |
| NE 92ND ST BETWEEN 35TH S AVE NE AND 38TH AVE NE, S SIDE      | SDW-7922    | Low      | 298049  | 774-91   | SE corner of 35th Ave NE/NE 92nd S St                | No crossing provided at T-intersection. (provide at least one)        | Mid      | 1                            | N/A          |

**SDOT ADA Transition Plan Appendix 5.1a: 2013 Curb Ramp Audit Prioritized Results**

| SEGMENT DESCRIPTION  | SIDEWALK ID | LOCATION | COMPKEY | PLAN NO. | DESCRIPTION                               | FINDINGS  | PRIORITY | Number of Ramps to Construct | DW Provided? |
|--|-------------|----------|---------|----------|---|---|----------|------------------------------|--------------|
| NE 92ND ST BETWEEN LAKE CITY WAY NE AND RAVENNA AVE NE, N SIDE   | SDW-4731    | Low      | 297999  | 880-14   | NE corner of Lake City Way NE/NE 92nd St  | No sidewalk present   | No       | 0                            | N/A          |
| NE 92ND ST BETWEEN LAKE CITY WAY NE AND RAVENNA AVE NE, S SIDE   | SDW-4730    | Low      | 297998  | 880-14   | SE corner of Lake City Way NE/NE 92nd St  | No sidewalk present   | No       | 0                            | N/A          |
| NE 93RD ST BETWEEN 35TH AVE NE AND 38TH AVE NE, N SIDE           | SDW-39362   | Low      | 298039  | 774-91   | NE corner of 35th Ave NE/NE 93rd St       | Diagonal ramp provided.   | Low      | 1                            | Yes          |
| NE 93RD ST BETWEEN 35TH AVE NE AND 38TH AVE NE, S SIDE           | SDW-4879    | Low      | 298038  | 774-91   | SE corner of 35th Ave NE/NE 93rd St       | Diagonal ramp provided.   | Low      | 1                            | Yes          |
| NE 94TH ST BETWEEN 32ND AVE NE AND 35TH AVE NE, N SIDE           | SDW-4866    | High     | 298021  | 774-91   | NW corner of 35th Ave NE/NE 94th St       | Diagonal ramp provided.   | Low      | 1                            | Yes          |
| NE 94TH ST BETWEEN 32ND AVE NE AND 35TH AVE NE, S SIDE           | SDW-38903   | High     | 298020  | 774-91   | SW corner of 35th Ave NE/NE 94th St       | No ramp provided crossing 35th Ave NE                                 | High     | 1                            | N/A          |
| NE 94TH ST BETWEEN 35TH AVE NE AND 38TH AVE NE, N SIDE           | SDW-7933    | Low      | 298062  | 774-91   | NE corner of 35th Ave NE/NE 94th St       | Diagonal ramp provided.   | Low      | 1                            | Yes          |
| NE 94TH ST BETWEEN 35TH AVE NE AND 38TH AVE NE, S SIDE           | SDW-7951    | Low      | 298087  | 774-91   | SE corner of 35th Ave NE/NE 94th St       | Diagonal ramp provided.   | Low      | 1                            | Yes          |
| NE 94TH ST BETWEEN 5TH AVE NE AND 8TH AVE NE, N SIDE             | SDW-41207   | Low      | 309050  | 774-130  | NE corner of 5th Ave NE/NE 94th St        | No ramp provided crossing 5th Ave NE                                  | High     | 1                            | N/A          |
| NE 94TH ST BETWEEN 5TH AVE NE AND 8TH AVE NE, S SIDE             | SDW-19197   | Low      | 309049  | 774-130  | SE corner of 5th Ave NE/NE 94th St        | No ramp provided crossing 5th Ave NE                                  | High     | 1                            | N/A          |
| NE 94TH ST BETWEEN DEAD END 2 AND 5TH AVE NE, N SIDE             | SDW-19199   | High     | 309052  | 774-130  | NW corner of 5th Ave NE/NE 94th St        | No ramp provided crossing 5th Ave NE                                  | High     | 1                            | N/A          |
| NE 94TH ST BETWEEN DEAD END 2 AND 5TH AVE NE, S SIDE             | SDW-19198   | High     | 309051  | 774-130  | SW corner of 5th Ave NE/NE 94th St        | No ramp provided crossing 5th Ave NE                                  | High     | 1                            | N/A          |
| NE 95TH ST BETWEEN 32ND AVE NE AND 35TH AVE NE, N SIDE           | SDW-7943    | High     | 298076  | 774-91   | NW corner of 35th Ave NE/NE 95th St       | Diagonal ramp provided.   | Low      | 1                            | Yes          |
| NE 95TH ST BETWEEN 32ND AVE NE AND 35TH AVE NE, S SIDE           | SDW-37499   | High     | 298075  | 774-91   | SW corner of 35th Ave NE/NE 95th St       | Diagonal ramp provided.   | Low      | 1                            | Yes          |
| NE 95TH ST BETWEEN 35TH AVE NE AND 40TH AVE NE, N SIDE           | SDW-7942    | Low      | 298074  | 774-91   | NE corner of 35th Ave NE/NE 95th St       | Ramp provided   | No       | 0                            | Yes          |
| NE 95TH ST BETWEEN 35TH AVE NE AND 40TH AVE NE, S SIDE           | SDW-35616   | Low      | 330524  | 774-91   | SE corner of 35th Ave NE/NE 95th St       | Diagonal ramp provided.   | Low      | 1                            | Yes          |
| NE 95TH ST BETWEEN 4TH AVE NE AND 5TH AVE NE, N SIDE             | SDW-19330   | High     | 309067  | 774-130  | NW corner of 5th Ave NE/NE 95th St        | No ramp provided crossing 5th Ave NE                                  | High     | 1                            | N/A          |
| NE 95TH ST BETWEEN 4TH AVE NE AND 5TH AVE NE, S SIDE             | SDW-19209   | High     | 309066  | 774-130  | SW corner of 5th Ave NE/NE 95th St        | Preferred crossing is at north crosswalk with half signal.            | Low      | 1                            | N/A          |
| NE 95TH ST BETWEEN 5TH AVE NE AND 8TH AVE NE, N SIDE             | SDW-41211   | Low      | 309065  | 774-130  | NE corner of 5th Ave NE/NE 95th St        | Diagonal ramp provided.   | Low      | 1                            | Yes          |
| NE 95TH ST BETWEEN 5TH AVE NE AND 8TH AVE NE, S SIDE             | SDW-19208   | Low      | 309064  | 774-130  | SE corner of 5th Ave NE/NE 95th St        | Preferred crossing is at north crosswalk with half signal.            | Low      | 1                            | N/A          |
| NE 95TH ST BETWEEN LAKE CITY WAY NE AND RAVENNA AVE NE, N SIDE   | SDW-4791    | Low      | 297635  | 880-14   | NE corner of Lake City Way NE/N 95th St   |   | High     | 1                            | N/A          |
| NE 95TH ST BETWEEN LAKE CITY WAY NE AND RAVENNA AVE NE, S SIDE   | SDW-4790    | Low      | 297634  | 880-14   | SE corner of Lake City Way NE/N 95th St   | Diagonal ramp found, may require two                                  | No       | 0                            | N/A          |
| NE 96TH ST BETWEEN 35TH AVE NE AND 40TH AVE NE, N SIDE           | SDW-8578    | Low      | 298109  | 774-91   | NE corner of 35th Ave NE/NE 96th St       | No ramp provided crossing 35th Ave NE                                 | High     | 1                            | N/A          |
| NE 96TH ST BETWEEN 35TH AVE NE AND 40TH AVE NE, S SIDE           | SDW-8577    | Low      | 298108  | 774-91   | SE corner of 35th Ave NE/NE 96th St       | No ramp provided crossing 35th Ave NE                                 | High     | 1                            | N/A          |
| NE 96TH ST BETWEEN DEAD END 6 AND 35TH AVE NE, N SIDE            | SDW-37996   | High     | 298111  | 774-91   | NW corner of 35th Ave NE/NE 96th St       | No ramp provided crossing 35th Ave NE                                 | High     | 1                            | N/A          |
| NE 96TH ST BETWEEN DEAD END 6 AND 35TH AVE NE, S SIDE            | SDW-8579    | High     | 298110  | 774-91   | SW corner of 35th Ave NE/NE 96th St       | No ramp provided crossing 35th Ave NE                                 | High     | 1                            | N/A          |
| NE 97TH ST BETWEEN 8TH AVE NE AND ROOSEVELT WAY NE, N SIDE       | SDW-17971   | High     | 309075  | 774-300  | NW corner of Roosevelt Way NE/NE 97th St  | No sidewalk exists.   | No       | 0                            | N/A          |
| NE 97TH ST BETWEEN 8TH AVE NE AND ROOSEVELT WAY NE, S SIDE       | SDW-17970   | High     | 309074  | 774-300  | SW corner of Roosevelt Way NE/NE 97th St  | No sidewalk exists.   | No       | 0                            | N/A          |
| NE 98TH ST BETWEEN 23RD AVE NE AND LAKE CITY WAY NE, N SIDE      | SDW-18731   | High     | 310642  | 880-14   | NW corner of Lake City Way NE/NE 98th St  | E facing ramp needed  | High     | 1                            | N/A          |
| NE 98TH ST BETWEEN 23RD AVE NE AND LAKE CITY WAY NE, S SIDE      | SDW-18730   | High     | 310641  | 880-14   | SW corner of Lake City Way NE/NE 98th St  | E facing ramp is present  | No       | 0                            | Yes          |
| NE 98TH ST BETWEEN 5TH AVE NE AND 8TH AVE NE, N SIDE             | SDW-18100   | Low      | 309086  | 774-130  | NE corner of 5th Ave NE/NE 98th St        | No crossing provided at T-intersection. (provide at least one)        | Mid      | 1                            | N/A          |
| NE 98TH ST BETWEEN 5TH AVE NE AND 8TH AVE NE, S SIDE             | SDW-18099   | Low      | 309085  | 774-130  | SE corner of 5th Ave NE/NE 98th St        | No crossing provided at T-intersection. (provide at least one)        | Mid      | 1                            | N/A          |
| NE 98TH ST BETWEEN 8TH AVE NE AND ROOSEVELT WAY NE, N SIDE       | SDW-18098   | High     | 309084  | 774-300  | NW corner of Roosevelt Way NE/NE 98th St  | No sidewalk exists.   | No       | 0                            | N/A          |
| NE 98TH ST BETWEEN 8TH AVE NE AND ROOSEVELT WAY NE, S SIDE       | SDW-18097   | High     | 309083  | 774-300  | SW corner of Roosevelt Way NE/NE 98th St  | No sidewalk exists.   | No       | 0                            | N/A          |
| NE 98TH ST BETWEEN LAKE CITY WAY NE AND RAVENNA AVE NE, N SIDE   | SDW-8716    | Low      | 298134  | 880-14   | NE corner of Lake City Way NE/NE 98th St  | W facing ramp is present  | Low      | 1                            | No           |
| NE 98TH ST BETWEEN LAKE CITY WAY NE AND RAVENNA AVE NE, S SIDE   | SDW-38002   | Low      | 298133  | 880-14   | SE corner of Lake City Way NE/NE 98th St  | W facing ramp is present  | No       | 0                            | Yes          |
| NE 98TH ST BETWEEN ROOSEVELT WAY NE AND 12TH AVE NE, N SIDE      | SDW-17978   | Low      | 309082  | 774-300  | NE corner of Roosevelt Way NE/NE 98th St  | No sidewalk exists.   | No       | 0                            | N/A          |
| NE 98TH ST BETWEEN ROOSEVELT WAY NE AND 12TH AVE NE, S SIDE      | SDW-17977   | Low      | 309081  | 774-300  | SE corner of Roosevelt Way NE/NE 98th St  | No sidewalk exists.   | No       | 0                            | N/A          |
| NE BLAKELEY ST BETWEEN 24TH AVE NE AND RAVENNA PL NE, NW SIDE    | SDW-15935   | Low      | 308119  | 880-23   | NE corner of NE Blakely St/24th Ave NE    | Diagonal ramp provided.   | Low      | 1                            | No           |
| NE BLAKELEY ST BETWEEN 24TH AVE NE AND RAVENNA PL NE, NW SIDE    | SDW-15935   | High     | 308119  | 774-393  | SW corner of NE Blakely/Ravenna Pl NE     | No ramp crossing Ravenna.   | Mid      | 1                            | N/A          |
| NE BLAKELEY ST BETWEEN 24TH AVE NE AND RAVENNA PL NE, SE SIDE    | SDW-15934   | Low      | 308118  | 880-23   | SE corner of NE Blakely St/24th Ave NE    | Ramp provided.  | Low      | 1                            | No           |
| NE BLAKELEY ST BETWEEN 29TH AVE NE AND 30TH N AVE NE, SW SIDE    | SDW-41928   | High     | 332421  | 777-499  | SW corner of 30th Ave NE/NE Blakely St    | No opposing sidewalk  | No       | 0                            | N/A          |
| NE BLAKELEY ST BETWEEN NE 51ST ST AND 24TH AVE NE, NW SIDE       | SDW-32662   | High     | 331526  | 880-23   | NW corner of NE Blakely St/24th Ave NE    | Ramp provided.  | Low      | 1                            | No           |
| NE BLAKELEY ST BETWEEN RAVENNA PL NE AND 25TH AVE NE, S SIDE     | SDW-15933   | Low      | 308116  | 880-23   | SW corner of NE Blakely St/Ravenna Ave NE | Ramp provided.  | Low      | 1                            | No           |
| NE ELK PL BETWEEN 4TH AVE NE AND 5TH AVE NE, N SIDE              | SDW-16586   | High     | 308170  | 774-116  | NW corner of 5th Ave NE/NE Elk Pl         | No E facing ramp found, may not be a good place to provide a crossing | Low      | 1                            | N/A          |
| NE ELK PL BETWEEN 4TH AVE NE AND 5TH AVE NE, S SIDE              | SDW-16585   | High     | 308169  | 774-116  | SW corner of 5th Ave NE/NE Elk Pl         | No E facing ramp found, may not be a good place to provide a crossing | Low      | 1                            | N/A          |
| NE MAPLE LEAF PL BETWEEN 5TH AVE NE AND DEAD END, S SIDE         | SDW-9666    | Low      | 304667  | 774-130  | SE corner of 5th Ave NE/NE Maple Leaf Pl  | No ramp provided crossing 5th Ave NE                                  | High     | 1                            | N/A          |
| NE MAPLE LEAF PL BETWEEN WOODLAWN AVE NE AND 5TH AVE NE, NW SIDE | SDW-9668    | High     | 304669  | 774-130  | NW corner of 5th Ave NE/NE Maple Leaf Pl  | No ramp provided crossing 5th Ave NE                                  | High     | 1                            | N/A          |
| NE MAPLE LEAF PL BETWEEN WOODLAWN AVE NE AND 5TH AVE NE, SE SIDE | SDW-9667    | High     | 304668  | 774-130  | SW corner of 5th Ave NE/NE Maple Leaf Pl  | No ramp provided crossing 5th Ave NE                                  | High     | 1                            | N/A          |
| NE NORTHGATE WAY BETWEEN 11TH AVE NE AND 12TH AVE NE, N SIDE     | SDW-9217    | High     | 298153  | 774-300  | NW corner of Northgate/12th Ave NE        | No ramp crossing Northgate.   | Mid      | 1                            | N/A          |
| NE NORTHGATE WAY BETWEEN 11TH AVE NE AND 12TH AVE NE, S SIDE     | SDW-9217    | Low      | 298153  | 774-300  | NE corner of Northgate/11th Ave NE        | No ramp crossing Northgate.   | Mid      | 1                            | N/A          |
| NE NORTHGATE WAY BETWEEN 12TH AVE NE AND 14TH AVE NE, N SIDE     | SDW-9216    | Low      | 298152  | 774-300  | NE corner of Northgate/12th Ave NE        | No ramp crossing Northgate.   | Mid      | 1                            | N/A          |
| NE NORTHGATE WAY BETWEEN 15TH AVE NE AND 17TH AVE NE, N SIDE     | SDW-9214    | High     | 298150  | 774-188  | NW corner of 17h Ave NE/NE Northgate Way  | Diagonal ramp provided, may require two                               | Low      | 0                            | No           |
| NE NORTHGATE WAY BETWEEN 15TH AVE NE AND 17TH AVE NE, S SIDE     | SDW-40727   | High     | 310659  | 774-188  | SW corner of 17h Ave NE/NE Northgate Way  | E facing ramp provided  | Low      | 1                            | No           |
| NE NORTHGATE WAY BETWEEN 15TH AVE NE AND 17TH AVE NE, S SIDE     | SDW-40727   | Low      | 310659  | 774-188  | SE corner of 15h Ave NE/NE Northgate Way  | W facing ramp found, no violation                                     | No       | 0                            | Yes          |

**SDOT ADA Transition Plan Appendix 5.1a: 2013 Curb Ramp Audit Prioritized Results**

| SEGMENT DESCRIPTION   | SIDEWALK ID | LOCATION | COMPKEY | PLAN NO. | DESCRIPTION   | FINDINGS   | PRIORITY | Number of Ramps to Construct | DW Provided? |
|---|-------------|----------|---------|----------|---|--|----------|------------------------------|--------------|
| NE NORTHGATE WAY BETWEEN 17TH AVE NE AND 19TH AVE NE, N SIDE                | SDW-9213    | Low      | 298149  | 774-188  | NE corner of 17h Ave NE/NE Northgate Way              | Diagonal ramp provided, may require two                        | Low      | 0                            | No           |
| NE NORTHGATE WAY BETWEEN 17TH AVE NE AND 19TH AVE NE, S SIDE                | SDW-18865   | Low      | 310658  | 774-188  | SE corner of 17h Ave NE/NE Northgate Way              | W facing ramp provided   | Low      | 1                            | No           |
| NE NORTHGATE WAY BETWEEN 1ST AVE NE AND NE NORTHGATE DR, N SIDE             | SDW-9342    | Low      | 298159  | 774-188  | NE corner of 1st Ave NE/NE Northgate Way              | W facing ramp provided   | Low      | 1                            | No           |
| NE NORTHGATE WAY BETWEEN 1ST AVE NE AND NE NORTHGATE DR, S SIDE             | SDW-17733   | Low      | 312764  | 774-188  | SE corner of 1st Ave NE/NE Northgate Way              | W facing ramp provided   | Low      | 1                            | No           |
| NE NORTHGATE WAY BETWEEN 24TH AVE NE AND LAKE CITY WAY NE, S SIDE           | SDW-18861   | High     | 310653  | 774-260  | SW corner of Northgate Way/Lake City Way NE           | No ramp crossing Lake City Way.                                | Mid      | 1                            | N/A          |
| NE NORTHGATE WAY BETWEEN 3RD AVE NE AND 5TH AVE NE, N SIDE                  | SDW-9221    | High     | 298157  | 774-188  | NW corner of 5th Ave NE/NE Northgate Way              | E facing ramp provided, no violation                           | No       | 0                            | Yes          |
| NE NORTHGATE WAY BETWEEN 3RD AVE NE AND 5TH AVE NE, S SIDE                  | SDW-17732   | High     | 312762  | 774-188  | SW corner of 5th Ave NE/NE Northgate Way              | E facing ramp provided, no violation                           | No       | 0                            | Yes          |
| NE NORTHGATE WAY BETWEEN 5TH AVE NE AND 8TH AVE NE, N SIDE                  | SDW-9220    | Low      | 298156  | 774-188  | NE corner of 5th Ave NE/NE Northgate Way              | W facing ramp provided, no violation                           | No       | 0                            | Yes          |
| NE NORTHGATE WAY BETWEEN 5TH AVE NE AND 8TH AVE NE, S SIDE                  | SDW-17731   | High     | 312761  | 774-188  | SW corner of 8th Ave NE/NE Northgate Way              | E facing ramp found, no violation                              | No       | 0                            | Yes          |
| NE NORTHGATE WAY BETWEEN 5TH AVE NE AND 8TH AVE NE, S SIDE                  | SDW-17731   | Low      | 312761  | 774-188  | SE corner of 5th Ave NE/NE Northgate Way              | W facing ramp provided, no violation                           | No       | 0                            | Yes          |
| NE NORTHGATE WAY BETWEEN 8TH AVE NE AND ROOSEVELT WAY NE, S SIDE            | SDW-18101   | High     | 309087  | 774-188  | SW corner of Roosevelt Way NE/NE Northgate Way        | E facing ramp found, no violation                              | No       | 0                            | Yes          |
| NE NORTHGATE WAY BETWEEN 8TH AVE NE AND ROOSEVELT WAY NE, S SIDE            | SDW-18101   | Low      | 309087  | 774-188  | SE corner of 8th Ave NE/NE Northgate Way              | W facing ramp found, no violation                              | No       | 0                            | Yes          |
| NE NORTHGATE WAY BETWEEN ROOSEVELT WAY NE AND 11TH AVE NE, N SIDE           | SDW-9218    | High     | 298154  | 774-300  | NW corner of Northgate/11th Ave NE                    | No ramp crossing Northgate.                                    | Mid      | 1                            | N/A          |
| NE NORTHGATE WAY BETWEEN ROOSEVELT WAY NE AND 11TH AVE NE, S SIDE           | SDW-40728   | Low      | 310663  | 774-188  | SE corner of Roosevelt Way NE/NE Northgate Way        | W facing ramp found, no violation                              | No       | 0                            | Yes          |
| NE NORTHLAKE WAY BETWEEN 2ND AVE NE AND LATONA AVE NE, S SIDE               | SDW-38617   | High     | 298164  | 878-74   | SW corner of NE Northlake Way/Latona Ave NE           | Diagonal ramp provided.  | Low      | 1                            | No           |
| NE NORTHLAKE WAY BETWEEN 7TH AVE NE AND 8TH AVE NE, N SIDE                  | SDW-33461   | Low      | 332442  | 774-163  | NE corner of N Northlake Way below the Fremont Bridge | Diagonal ramp provided.  | Low      | 1                            | No           |
| NE NORTHLAKE WAY BETWEEN 7TH AVE NE AND 8TH AVE NE, S SIDE                  | SDW-33460   | Low      | 332441  | 774-163  | SE corner of N Northlake Way below the Fremont Bridge | Diagonal ramp provided.  | Low      | 0                            | No           |
| NE NORTHLAKE WAY BETWEEN 7TH AVE NE AND 8TH AVE NE, S SIDE                  | SDW-33460   | Low      | 332441  | 774-163  | SE corner of N Northlake Way below the Fremont Bridge | Diagonal ramp provided.  | Low      | 1                            | No           |
| NE NORTHLAKE WAY BETWEEN LATONA AVE NE AND 4TH AVE NE, S SIDE               | SDW-15976   | Low      | 307455  | 878-74   | SW corner of NE Northlake Way/Latona Ave NE           | No ramp crossing Latona.                                       | Low      | 1                            | N/A          |
| NE NORTHLAKE WAY BETWEEN NE NORTHLAKE PL AND 7TH AVE NE, S SIDE             | SDW-15483   | High     | 307449  | 774-163  | SW corner of N Northlake Way below the Fremont Bridge | E facing ramp found  | Low      | 0                            | No           |
| NE NORTHLAKE WAY BETWEEN NE NORTHLAKE PL AND 7TH AVE NE, S SIDE             | SDW-15483   | High     | 307449  | 774-163  | SW corner of N Northlake Way below the Fremont Bridge | not triggered by the scope of work                             | No       | 0                            | N/A          |
| NE PACIFIC ST BETWEEN 4TH AVE NE AND NE 40TH ST, NW SIDE                    | SDW-43779   | High     | 332127  | 774-116  | SW corner of NE 40th St/NE Pacific St                 | No N facing ramp, no N side sidewalk                           | No       | 0                            | N/A          |
| NE PACIFIC ST BETWEEN 4TH AVE NE AND NE 40TH ST, SE SIDE                    | SDW-35153   | High     | 332126  | 774-116  | SE corner of NE 40th St/NE Pacific St                 | No N facing ramp, no N side sidewalk                           | No       | 0                            | N/A          |
| NE RADFORD NR DR BETWEEN NE RADFORD SR W DR AND NE RADFORD SR E DR, NE SIDE | SDW-40204   | High     | 306200  | 774-176  | SW corner of NE 64th St/NE Radford Dr                 | Ramp provided.   | Low      | 1                            | No           |
| NE RADFORD SR DR BETWEEN NE RADFORD NR W DR AND NE RADFORD NR E DR, NE SIDE | SDW-13035   | High     | 306199  | 774-176  | SE corner of NE 64th St/NE Radford Dr                 | Ramp provided.   | Low      | 1                            | No           |
| NE RAVENNA EB BV BETWEEN 20TH AVE NE AND 21ST AVE NE, S SIDE                | SDW-15942   | Low      | 308129  | 774-91   | SE corner of 20th Ave NE/NE Ravenna Blvd              | No ramp provided crossing 20th Ave NE                          | High     | 1                            | N/A          |
| NE RAVENNA EB BV BETWEEN NE 56TH ST AND 20TH AVE NE, SW SIDE                | SDW-15943   | High     | 308130  | 774-91   | SW corner of 20th Ave NE/NE Ravenna Blvd              | No ramp provided crossing 20th Ave NE                          | High     | 1                            | N/A          |
| NE RAVENNA WB BV BETWEEN NE 62ND ST AND 9TH AVE NE, NE SIDE                 | SDW-10097   | Low      | 304505  | 886-16   | SE corner of 62nd/Ravenna                             | Diagonal ramp provided.  | Low      | 0                            | Yes          |
| NE WINDERMERE RD BETWEEN SAND POINT WAY NE AND CONISTON RD NE, NE SIDE      | SDW-13656   | High     | 306221  | 890-55   | NE corner of Sandpoint Way/NE Widemere                | No ramp crossing Sandpoint Way.                                | High     | 1                            | N/A          |
| NE WINDERMERE RD BETWEEN SAND POINT WAY NE AND CONISTON RD NE, SW SIDE      | SDW-13655   | High     | 306220  | 890-55   | SE corner of Sandpoint Way/NE Widemere                | No ramp crossing Sandpoint Way.                                | High     | 1                            | N/A          |
| NEWTON ST BETWEEN 5TH AVE N AND TAYLOR AVE N, N SIDE                        | SDW-7908    | Low      | 298667  | 774-138  | NE corner of 5th Ave N/Newton St                      | No ramp provided crossing 5th Ave N                            | High     | 1                            | N/A          |
| NEWTON ST BETWEEN 5TH AVE N AND TAYLOR AVE N, S SIDE                        | SDW-37034   | Low      | 298666  | 774-138  | SE corner of 5th Ave N/Newton St                      | No ramp provided crossing 5th Ave N                            | High     | 1                            | N/A          |
| NEWTON ST BETWEEN BIGELOW AVE N AND 5TH AVE N, N SIDE                       | SDW-37668   | High     | 299612  | 774-138  | NW corner of 5th Ave N/Newton St                      | No ramp provided crossing 5th Ave N                            | High     | 1                            | N/A          |
| NEWTON ST BETWEEN BIGELOW AVE N AND 5TH AVE N, S SIDE                       | SDW-8858    | High     | 299611  | 774-138  | SW corner of 5th Ave N/Newton St                      | No ramp provided crossing 5th Ave N                            | High     | 1                            | N/A          |
| NICKERSON 15TH RP BETWEEN 13TH AVE W AND 15TH AVE W, NW SIDE                | SDW-30459   | Low      | 328637  | 880-34   | SW corner of W Nickerson St/13th Ave W                | Ramp provided.   | No       | 0                            | Yes          |
| NICKERSON 15TH RP BETWEEN 13TH AVE W AND 15TH AVE W, SE SIDE                | SDW-30458   | Low      | 328636  | 880-34   | NW corner of W Nickerson St/13th Ave W                | Ramp provided.   | Low      | 1                            | No           |
| NOB HILL AVE N BETWEEN BOSTON ST AND LYNN ST, E SIDE                        | SDW-9467    | Low      | 299618  | 774-138  | NE corner of Nob Hill Ave N/Boston St                 | No ramp provided crossing Boston St                            | High     | 1                            | N/A          |
| NOB HILL AVE N BETWEEN BOSTON ST AND LYNN ST, W SIDE                        | SDW-11144   | Low      | 300811  | 774-138  | NW corner of Nob Hill Ave N/Boston St                 | No ramp provided crossing Boston St                            | High     | 1                            | N/A          |
| NOB HILL AVE N BETWEEN CROCKETT ST AND BOSTON ST, E SIDE                    | SDW-9468    | High     | 299619  | 774-138  | SE corner of Nob Hill Ave N/Boston St                 | No ramp provided crossing Boston St                            | High     | 1                            | N/A          |
| NOB HILL AVE N BETWEEN CROCKETT ST AND BOSTON ST, W SIDE                    | SDW-11145   | High     | 300812  | 774-138  | SW corner of Nob Hill Ave N/Boston St                 | No ramp provided crossing Boston St                            | High     | 1                            | N/A          |
| NOB HILL AVE N BETWEEN ROY ST AND VALLEY ST, E SIDE                         | SDW-12623   | Low      | 308052  | 774-181  | NE corner of Roy St/Nob Hill Ave N                    | S facing ramp not provided, T-intersection                     | High     | 1                            | N/A          |
| NOB HILL AVE N BETWEEN ROY ST AND VALLEY ST, E SIDE                         | SDW-12623   | Low      | 308052  | 774-316  | NE corner of Roy St/Nob Hill Ave N                    | Diagonal ramp provided.  | Low      | 0                            | Yes          |
| NOB HILL AVE N BETWEEN ROY ST AND VALLEY ST, W SIDE                         | SDW-12622   | High     | 308051  | 774-316  | NW corner of Roy St/2nd Ave N                         | Diagonal ramp provided.  | Low      | 0                            | Yes          |
| NOB HILL AVE N BETWEEN ROY ST AND VALLEY ST, W SIDE                         | SDW-12622   | Low      | 308051  | 774-181  | NW corner of Roy St/Nob Hill Ave N                    | Diagonal ramp provided, may require two                        | Low      | 0                            | Yes          |
| NOB HILL AVE N BETWEEN ROY ST AND VALLEY ST, W SIDE                         | SDW-12622   | Low      | 308051  | 774-316  | NW corner of Roy St/Nob Hill Ave N                    | Diagonal ramp provided.  | Low      | 0                            | Yes          |
| NOB HILL AVE N BETWEEN ROY ST AND VALLEY ST, W SIDE                         | SDW-12622   | Low      | 308051  | 774-492  | NW corner Roy St/Nob Hill Ave N                       | Diagonal ramp provided.  | Low      | 1                            | Yes          |
| NW 107TH ST BETWEEN 1ST AVE NW AND 2ND AVE NW, N SIDE                       | SDW-39131   | High     | 297732  | 777-580  | NE corner of 2nd Ave NW/NW 107th St                   | No opposing sidewalk   | No       | 0                            | N/A          |
| NW 107TH ST BETWEEN 1ST AVE NW AND 2ND AVE NW, S SIDE                       | SDW-6185    | High     | 297731  | 777-580  | SE corner of 2nd Ave NW/NW 107th St                   | A ramp exists but does not appear to be fully compliant.       | Low      | 1                            | Yes          |
| NW 107TH ST BETWEEN 2ND AVE NW AND 3RD AVE NW, S SIDE                       | SDW-6063    | Low      | 297729  | 777-580  | SW corner of 2nd Ave NW/NW 107th St                   | A ramp exists but does not appear to be fully compliant.       | Low      | 1                            | Yes          |
| NW 120TH ST BETWEEN 1ST AVE NW AND 2ND AVE NW, N SIDE                       | SDW-39134   | High     | 297743  | 774-162  | NE corner of 2nd Ave NW/NW 120th St                   | Diagonal ramp provided.  | Low      | 1                            | Yes          |
| NW 120TH ST BETWEEN 1ST AVE NW AND 2ND AVE NW, S SIDE                       | SDW-6193    | High     | 297742  | 774-162  | SE corner of 2nd Ave NW/NW 120th St                   | Diagonal ramp provided.  | Low      | 1                            | Yes          |
| NW 39TH ST BETWEEN 1ST E AVE NW AND 1ST W AVE NW, N SIDE                    | SDW-37119   | High     | 297802  | 774-62   | NE corner of 1st W Ave NW/NW 39th St                  | No crossing provided at T-intersection. (provide at least one) | Low      | 1                            | N/A          |
| NW 39TH ST BETWEEN 1ST E AVE NW AND 1ST W AVE NW, S SIDE                    | SDW-6841    | Low      | 297801  | 774-62   | SE corner of 1st Ave nW/NW 39th St, West side         | Ramp provided  | Low      | 1                            | No           |
| NW 39TH ST BETWEEN 1ST W AVE NW AND 2ND AVE NW, N SIDE                      | SDW-6840    | Low      | 297800  | 774-62   | NW corner of 1st W Ave NW/NW 39th St                  | Companion ramp not installed                                   | High     | 1                            | N/A          |
| NW 39TH ST BETWEEN 1ST W AVE NW AND 2ND AVE NW, N SIDE                      | SDW-6840    | High     | 297800  | 774-62   | NE corner of 2nd Ave NW/N 39th St                     | Ramp provided  | Low      | 1                            | No           |
| NW 39TH ST BETWEEN 1ST W AVE NW AND 2ND AVE NW, S SIDE                      | SDW-6839    | High     | 297799  | 774-62   | SE corner of 2nd Ave NW/N 39th St                     | Ramp provided  | Low      | 1                            | No           |

**SDOT ADA Transition Plan Appendix 5.1a: 2013 Curb Ramp Audit Prioritized Results**

| SEGMENT DESCRIPTION                                       | SIDEWALK ID | LOCATION | COMPKEY | PLAN NO. | DESCRIPTION                         | FINDINGS   | PRIORITY | Number of Ramps to Construct | DW Provided? |
|---|-------------|----------|---------|----------|-------------------------------------|--|----------|------------------------------|--------------|
| NW 39TH ST BETWEEN 2ND AVE NW AND LEARY WAY NW, N SIDE    | SDW-37118   | Low      | 297798  | 774-62   | NW corner of 2nd Ave NW/N 39th St   | Ramp provided  | Low      | 1                            | No           |
| NW 39TH ST BETWEEN 2ND AVE NW AND LEARY WAY NW, S SIDE    | SDW-6838    | Low      | 297797  | 774-62   | SW corner of 2nd Ave NW/N 39th St   | Ramp provided  | Low      | 1                            | No           |
| NW 40TH ST BETWEEN 1ST AVE NW AND 2ND AVE NW, N SIDE      | SDW-6837    | Low      | 297796  | 776-151  | NW corner of 1st Ave NW/NW 40th St  | Diagonal ramp provided.                                  | Low      | 1                            | No           |
| NW 42ND ST BETWEEN 6TH E AVE NW AND 6TH W AVE NW, N SIDE  | SDW-32271   | High     | 330253  | 887-20   | NE corner of 6th Ave NW/NW 42nd St  | Unimproved sidewalk                                      | No       | 0                            | N/A          |
| NW 42ND ST BETWEEN 6TH W AVE NW AND 7TH AVE NW, N SIDE    | SDW-5163    | Low      | 297846  | 887-20   | NW corner of 6th Ave NW/NW 42nd St  | A ramp exists but does not appear to be fully compliant. | Low      | 1                            | No           |
| NW 43RD ST BETWEEN 7TH AVE NW AND 8TH S AVE NW, N SIDE    | SDW-5148    | High     | 297830  | 883-71   | NE corner of 8th Ave NW/NW 43rd St  | One crossing is provided at T-intersection               | Low      | 1                            | N/A          |
| NW 43RD ST BETWEEN 7TH AVE NW AND 8TH S AVE NW, N SIDE    | SDW-5148    | Low      | 297830  | 777-496  | NW corner of 7th Ave NW/NW 43rd St  | Ramp provided  | No       | 0                            | Yes          |
| NW 43RD ST BETWEEN 7TH AVE NW AND 8TH S AVE NW, S SIDE    | SDW-5147    | Low      | 297829  | 777-496  | SW corner of 7th Ave NW/NW 43rd St  | Ramp provided  | No       | 0                            | Yes          |
| NW 45TH ST BETWEEN 6TH AVE NW AND 8TH AVE NW, N SIDE      | SDW-6208    | High     | 297763  | 883-16   | NE corner of 8th/45th               | Diagonal ramp provided.                                  | Low      | 1                            | No           |
| NW 45TH ST BETWEEN 6TH AVE NW AND 8TH AVE NW, S SIDE      | SDW-39139   | High     | 297762  | 883-16   | SE corner of 8th/45th               | Diagonal ramp provided.                                  | Low      | 1                            | No           |
| NW 45TH ST BETWEEN 8TH AVE NW AND LEARY WAY NW, N SIDE    | SDW-35280   | Low      | 333636  | 883-16   | NW corner of 8th/45th               | Diagonal ramp provided.                                  | Low      | 1                            | No           |
| NW 45TH ST BETWEEN 8TH AVE NW AND LEARY WAY NW, S SIDE    | SDW-6207    | Low      | 297761  | 883-16   | SW corner of 8th/45th               | Diagonal ramp provided.                                  | Low      | 1                            | No           |
| NW 46TH ST BETWEEN 14TH AVE NW AND 15TH NB AVE NW, S SIDE | SDW-5921    | Low      | 297900  | 774-366  | SW corner of 14th Ave NW/NW 46th St | Not triggered by scope of work                           | No       | 0                            | N/A          |
| NW 46TH ST BETWEEN 6TH AVE NW AND 8TH AVE NW, N SIDE      | SDW-6198    | High     | 297749  | 883-16   | NE corner of 8th/46th               | No ramp provided crossing 8th                            | High     | 1                            | N/A          |
| NW 46TH ST BETWEEN 6TH AVE NW AND 8TH AVE NW, S SIDE      | SDW-6197    | High     | 297748  | 883-16   | SE corner of 8th/46th               | Diagonal ramp provided.                                  | Low      | 0                            | No           |
| NW 46TH ST BETWEEN 6TH AVE NW AND 8TH AVE NW, S SIDE      | SDW-6197    | High     | 297748  | 879-99   | SE corner of 8th Ave NW/NW 46th St  | Diagonal ramp provided.                                  | Low      | 1                            | No           |
| NW 46TH ST BETWEEN 8TH AVE NW AND LEARY WAY NW, N SIDE    | SDW-37782   | Low      | 297906  | 883-16   | NW corner of 8th/46th               | No ramp provided crossing 8th                            | High     | 1                            | N/A          |
| NW 46TH ST BETWEEN 8TH AVE NW AND LEARY WAY NW, S SIDE    | SDW-35276   | Low      | 333632  | 883-16   | SW corner of 8th/46th               | Diagonal ramp provided.                                  | Low      | 1                            | No           |
| NW 47TH ST BETWEEN 6TH AVE NW AND 8TH AVE NW, N SIDE      | SDW-5295    | High     | 297865  | 883-16   | NE corner of 8th/47th               | No ramp provided crossing 8th                            | High     | 1                            | N/A          |
| NW 47TH ST BETWEEN 6TH AVE NW AND 8TH AVE NW, S SIDE      | SDW-5294    | High     | 297864  | 883-16   | SE corner of 8th/47th               | No ramp provided crossing 8th                            | High     | 1                            | N/A          |
| NW 47TH ST BETWEEN 8TH AVE NW AND 9TH AVE NW, N SIDE      | SDW-35272   | Low      | 333628  | 883-16   | NW corner of 8th/47th               | Ramp provided.   | Low      | 1                            | No           |
| NW 47TH ST BETWEEN 8TH AVE NW AND 9TH AVE NW, S SIDE      | SDW-5293    | Low      | 297863  | 883-16   | SW corner of 8th/47th               | Diagonal ramp provided.                                  | Low      | 1                            | No           |
| NW 48TH ST BETWEEN 6TH AVE NW AND 8TH AVE NW, N SIDE      | SDW-9365    | High     | 298190  | 883-16   | NE corner of 8th/48th               | No ramp provided crossing 8th                            | High     | 1                            | N/A          |
| NW 48TH ST BETWEEN 6TH AVE NW AND 8TH AVE NW, S SIDE      | SDW-6836    | High     | 297794  | 883-16   | SE corner of 8th/48th               | No ramp provided crossing 8th                            | High     | 0                            | N/A          |
| NW 48TH ST BETWEEN 6TH AVE NW AND 8TH AVE NW, S SIDE      | SDW-6836    | High     | 297794  | 884-54   | SE corner of 8th Ave NW/NW 48th St  | No ramp provided crossing 8th Ave NW                     | High     | 1                            | N/A          |
| NW 48TH ST BETWEEN 8TH AVE NW AND 9TH AVE NW, N SIDE      | SDW-6835    | Low      | 297793  | 883-16   | NW corner of 8th/48th               | No ramp provided crossing 8th                            | High     | 0                            | N/A          |
| NW 48TH ST BETWEEN 8TH AVE NW AND 9TH AVE NW, N SIDE      | SDW-6835    | Low      | 297793  | 884-54   | NW corner of 8th Ave NW/NW 48th St  | No ramp provided crossing 8th Ave NW                     | High     | 1                            | N/A          |
| NW 48TH ST BETWEEN 8TH AVE NW AND 9TH AVE NW, N SIDE      | SDW-6835    | Low      | 297793  | 884-54   | NE corner of 8th Ave NW/NW 48th St  | No ramp provided crossing 8th Ave NW                     | High     | 1                            | N/A          |
| NW 48TH ST BETWEEN 8TH AVE NW AND 9TH AVE NW, S SIDE      | SDW-6834    | Low      | 297792  | 883-16   | SW corner of 8th/48th               | No ramp provided crossing 8th                            | High     | 0                            | N/A          |
| NW 48TH ST BETWEEN 8TH AVE NW AND 9TH AVE NW, S SIDE      | SDW-6834    | Low      | 297792  | 884-54   | SW corner of 8th Ave NW/NW 48th St  | No ramp provided crossing 8th Ave NW                     | High     | 1                            | N/A          |
| NW 49TH ST BETWEEN 6TH AVE NW AND 8TH AVE NW, N SIDE      | SDW-7064    | High     | 298256  | 883-16   | NE corner of 8th/49th               | Diagonal ramp provided.                                  | Low      | 1                            | No           |
| NW 49TH ST BETWEEN 6TH AVE NW AND 8TH AVE NW, S SIDE      | SDW-7063    | High     | 298255  | 883-16   | SE corner of 8th/49th               | Diagonal ramp provided.                                  | Low      | 1                            | No           |
| NW 49TH ST BETWEEN 8TH AVE NW AND 9TH AVE NW, N SIDE      | SDW-7646    | Low      | 298254  | 883-16   | NW corner of 8th/49th               | Diagonal ramp provided.                                  | Low      | 1                            | No           |
| NW 49TH ST BETWEEN 8TH AVE NW AND 9TH AVE NW, S SIDE      | SDW-7645    | Low      | 298253  | 883-16   | SW corner of 8th/49th               | Diagonal ramp provided.                                  | Low      | 1                            | No           |
| NW 50TH ST BETWEEN 6TH W AVE NW AND 8TH AVE NW, N SIDE    | SDW-7516    | High     | 298236  | 883-16   | NE corner of 8th/50th               | No ramp provided crossing 8th                            | High     | 1                            | N/A          |
| NW 50TH ST BETWEEN 6TH W AVE NW AND 8TH AVE NW, S SIDE    | SDW-7515    | High     | 298235  | 883-16   | SE corner of 8th/50th               | No ramp provided crossing 8th                            | High     | 1                            | N/A          |
| NW 50TH ST BETWEEN 8TH AVE NW AND 9TH AVE NW, N SIDE      | SDW-7514    | Low      | 298234  | 883-16   | NW corner of 8th/50th               | No ramp provided crossing 8th                            | High     | 1                            | N/A          |
| NW 50TH ST BETWEEN 8TH AVE NW AND 9TH AVE NW, S SIDE      | SDW-37094   | Low      | 298233  | 883-16   | SW corner of 8th/50th               | No ramp provided crossing 8th                            | High     | 1                            | N/A          |
| NW 51ST ST BETWEEN 14TH AVE NW AND 15TH AVE NW, N SIDE    | SDW-9367    | High     | 298192  | 774-91   | NE corner of 15th Ave NW/NW 51st St | No ramp provided crossing 15th Ave NW                    | High     | 1                            | N/A          |
| NW 51ST ST BETWEEN 15TH AVE NW AND 17TH AVE NW, N SIDE    | SDW-10706   | Low      | 302747  | 774-91   | NW corner of 15th Ave NW/NW 51st St | No ramp provided crossing 15th Ave NW                    | High     | 1                            | N/A          |
| NW 51ST ST BETWEEN 6TH AVE NW AND 8TH AVE NW, N SIDE      | SDW-9357    | High     | 298179  | 883-16   | NE corner of 8th/51st               | Ramp provided.   | Low      | 1                            | No           |
| NW 51ST ST BETWEEN 6TH AVE NW AND 8TH AVE NW, S SIDE      | SDW-39072   | High     | 298178  | 883-16   | SE corner of 8th/51st               | Ramp provided.   | Low      | 1                            | No           |
| NW 51ST ST BETWEEN 8TH AVE NW AND 9TH AVE NW, N SIDE      | SDW-9356    | Low      | 298177  | 883-16   | NW corner of 8th/51st               | Ramp provided.   | Low      | 1                            | No           |
| NW 51ST ST BETWEEN 8TH AVE NW AND 9TH AVE NW, S SIDE      | SDW-5935    | Low      | 297919  | 883-16   | SW corner of 8th/51st               | Ramp provided.   | Low      | 1                            | No           |
| NW 52ND ST BETWEEN 14TH AVE NW AND 15TH AVE NW, N SIDE    | SDW-6548    | High     | 297933  | 774-91   | NE corner of 15th Ave NW/NW 52nd St | No ramp provided crossing 15th Ave NW                    | High     | 1                            | N/A          |
| NW 52ND ST BETWEEN 14TH AVE NW AND 15TH AVE NW, S SIDE    | SDW-6547    | High     | 297932  | 774-91   | SE corner of 15th Ave NW/NW 52nd St | No ramp provided crossing 15th Ave NW                    | High     | 1                            | N/A          |
| NW 52ND ST BETWEEN 15TH AVE NW AND 17TH AVE NW, N SIDE    | SDW-5944    | Low      | 297931  | 774-91   | NW corner of 15th Ave NW/NW 52nd St | No ramp provided crossing 15th Ave NW                    | High     | 1                            | N/A          |
| NW 52ND ST BETWEEN 15TH AVE NW AND 17TH AVE NW, S SIDE    | SDW-5943    | Low      | 297930  | 774-91   | SW corner of 15th Ave NW/NW 52nd St | No ramp provided crossing 15th Ave NW                    | High     | 1                            | N/A          |
| NW 52ND ST BETWEEN 6TH AVE NW AND 8TH AVE NW, N SIDE      | SDW-6556    | High     | 297941  | 883-16   | NE corner of 8th/52nd               | Ramp provided.   | Low      | 1                            | No           |
| NW 52ND ST BETWEEN 6TH AVE NW AND 8TH AVE NW, S SIDE      | SDW-6555    | High     | 297940  | 883-16   | SE corner of 8th/52nd               | Ramp provided.   | Low      | 1                            | No           |
| NW 52ND ST BETWEEN 8TH AVE NW AND 9TH AVE NW, N SIDE      | SDW-6554    | Low      | 297939  | 883-16   | NW corner of 8th/52nd               | Ramp provided.   | Low      | 1                            | No           |
| NW 52ND ST BETWEEN 8TH AVE NW AND 9TH AVE NW, S SIDE      | SDW-6553    | Low      | 297938  | 883-16   | SW corner of 8th/52nd               | Ramp provided.   | Low      | 1                            | No           |
| NW 53RD ST BETWEEN 14TH AVE NW AND 15TH AVE NW, N SIDE    | SDW-7497    | High     | 298212  | 774-91   | NE corner of 15th Ave NW/NW 53rd St | No ramp provided crossing 15th Ave NW                    | High     | 1                            | N/A          |
| NW 53RD ST BETWEEN 14TH AVE NW AND 15TH AVE NW, S SIDE    | SDW-7496    | High     | 298211  | 774-91   | SE corner of 15th Ave NW/NW 53rd St | No ramp provided crossing 15th Ave NW                    | High     | 1                            | N/A          |
| NW 53RD ST BETWEEN 15TH AVE NW AND 17TH AVE NW, N SIDE    | SDW-7495    | Low      | 298210  | 774-91   | NW corner of 15th Ave NW/NW 53rd St | No ramp provided crossing 15th Ave NW                    | High     | 1                            | N/A          |
| NW 53RD ST BETWEEN 15TH AVE NW AND 17TH AVE NW, S SIDE    | SDW-7494    | Low      | 298209  | 774-91   | SW corner of 15th Ave NW/NW 53rd St | No ramp provided crossing 15th Ave NW                    | High     | 1                            | N/A          |
| NW 53RD ST BETWEEN 6TH AVE NW AND 8TH AVE NW, N SIDE      | SDW-5937    | High     | 297922  | 883-16   | NE corner of 8th/53rd               | Ramp provided.   | No       | 0                            | yes          |
| NW 53RD ST BETWEEN 6TH AVE NW AND 8TH AVE NW, S SIDE      | SDW-37786   | High     | 297921  | 883-16   | SE corner of 8th/53rd               | Ramp provided.   | No       | 0                            | yes          |
| NW 53RD ST BETWEEN 8TH AVE NW AND 9TH AVE NW, N SIDE      | SDW-5936    | Low      | 297920  | 883-16   | NW corner of 8th/53rd               | Ramp provided.   | No       | 0                            | yes          |
| NW 53RD ST BETWEEN 8TH AVE NW AND 9TH AVE NW, S SIDE      | SDW-7500    | Low      | 298215  | 883-16   | SW corner of 8th/53rd               | Ramp provided.   | No       | 0                            | yes          |



**SDOT ADA Transition Plan Appendix 5.1a: 2013 Curb Ramp Audit Prioritized Results**

| SEGMENT DESCRIPTION  | SIDEWALK ID | LOCATION | COMPKEY | PLAN NO. | DESCRIPTION                                     | FINDINGS   | PRIORITY | Number of Ramps to Construct | DW Provided? |
|--|-------------|----------|---------|----------|---|--|----------|------------------------------|--------------|
| NW 54TH ST BETWEEN 14TH AVE NW AND 15TH AVE NW, N SIDE     | SDW-9368    | High     | 298194  | 774-91   | NE corner of 15th Ave NW/NW 54th St             | Ramp provided  | Low      | 1                            | No           |
| NW 54TH ST BETWEEN 14TH AVE NW AND 15TH AVE NW, S SIDE     | SDW-39076   | High     | 298193  | 774-91   | SE corner of 15th Ave NW/NW 54th St             | No ramp provided crossing 15th Ave NW                          | High     | 1                            | N/A          |
| NW 54TH ST BETWEEN 15TH AVE NW AND 17TH AVE NW, N SIDE     | SDW-38574   | Low      | 302749  | 774-91   | NW corner of 15th Ave NW/NW 54th St             | Ramp provided  | Low      | 1                            | No           |
| NW 54TH ST BETWEEN 15TH AVE NW AND 17TH AVE NW, S SIDE     | SDW-39188   | Low      | 302798  | 774-91   | SW corner of 15th Ave NW/NW 54th St             | No ramp provided crossing 15th Ave NW                          | High     | 1                            | N/A          |
| NW 54TH ST BETWEEN 30TH WR AVE NW AND 32ND AVE NW, N SIDE  | SDW-45334   | High     | 572496  | 774-239  | NE corner of 32nd Ave NW/NW 54th St             | Diagonal ramp provided.  | Low      | 0                            | No           |
| NW 54TH ST BETWEEN 32ND AVE NW AND NW 54TH SR ST, N SIDE   | SDW-11350   | Low      | 302793  | 774-239  | NW corner of 32nd Ave NW/NW 54th St             | Diagonal ramp provided.  | Low      | 0                            | No           |
| NW 54TH ST BETWEEN 34TH AVE NW AND SEAVIEW AVE NW, NE SIDE | SDW-35403   | Low      | 333640  | 774-239  | NW corner of 34th Ave NW/NW 54th St             | No curb present  | No       | 0                            | N/A          |
| NW 54TH ST BETWEEN 34TH AVE NW AND SEAVIEW AVE NW, SW SIDE | SDW-11348   | Low      | 302791  | 774-239  | SW corner of 34th Ave NW/NW 54th St             | Sidewalk does not intersect the street                         | No       | 0                            | N/A          |
| NW 54TH ST BETWEEN 6TH AVE NW AND 8TH AVE NW, N SIDE       | SDW-7487    | High     | 298202  | 883-16   | NE corner of 8th/54th                           | No ramp provided crossing 8th                                  | High     | 1                            | N/A          |
| NW 54TH ST BETWEEN 6TH AVE NW AND 8TH AVE NW, S SIDE       | SDW-7486    | High     | 298201  | 883-16   | SE corner of 8th/54th                           | No ramp provided crossing 8th                                  | High     | 1                            | N/A          |
| NW 54TH ST BETWEEN 8TH AVE NW AND 9TH AVE NW, N SIDE       | SDW-9373    | Low      | 298200  | 883-16   | NW corner of 8th/54th                           | No ramp provided crossing 8th                                  | High     | 1                            | N/A          |
| NW 54TH ST BETWEEN 8TH AVE NW AND 9TH AVE NW, S SIDE       | SDW-9372    | Low      | 298199  | 883-16   | SW corner of 8th/54th                           | No ramp provided crossing 8th                                  | High     | 1                            | N/A          |
| NW 55TH ST BETWEEN NW 55TH PL AND 4TH AVE NW, N SIDE       | SDW-32686   | High     | 330070  | 774-43   | NE corner of 4th Ave NW/NW Market St            | Ramp provided  | Low      | 1                            | No           |
| NW 55TH ST BETWEEN NW 55TH PL AND 4TH AVE NW, S SIDE       | SDW-11342   | High     | 302782  | 774-43   | SE corner of 4th Ave NW/NW Market St            | Not triggered by scope of work                                 | No       | 0                            | N/A          |
| NW 56TH ST BETWEEN 14TH AVE NW AND 15TH AVE NW, N SIDE     | SDW-11324   | High     | 302762  | 774-91   | NE corner of 15th Ave NW/NW 56th St             | No ramp provided crossing 15th Ave NW                          | High     | 1                            | N/A          |
| NW 56TH ST BETWEEN 14TH AVE NW AND 15TH AVE NW, S SIDE     | SDW-11323   | High     | 302761  | 774-91   | SE corner of 15th Ave NW/NW 56th St             | Ramp provided  | No       | 0                            | Yes          |
| NW 56TH ST BETWEEN 15TH AVE NW AND 17TH AVE NW, N SIDE     | SDW-11322   | Low      | 302760  | 774-91   | NW corner of 15th Ave NW/NW 56th St             | No ramp provided crossing 15th Ave NW                          | High     | 1                            | N/A          |
| NW 56TH ST BETWEEN 15TH AVE NW AND 17TH AVE NW, S SIDE     | SDW-11321   | Low      | 302759  | 774-91   | SW corner of 15th Ave NW/NW 56th St             | Ramp provided  | No       | 0                            | Yes          |
| NW 56TH ST BETWEEN 24TH AVE NW AND 26TH AVE NW, N SIDE     | SDW-10710   | Low      | 302752  | 774-288  | NW corner of 24th Ave NW/NW 56th St             | Companion ramp not installed                                   | High     | 1                            | N/A          |
| NW 57TH ST BETWEEN 14TH AVE NW AND 15TH AVE NW, N SIDE     | SDW-10014   | High     | 303079  | 774-91   | NE corner of 15th Ave NW/NW 57th St             | No ramp provided crossing 15th Ave NW                          | High     | 1                            | N/A          |
| NW 57TH ST BETWEEN 14TH AVE NW AND 15TH AVE NW, S SIDE     | SDW-10013   | High     | 303078  | 774-91   | SE corner of 15th Ave NW/NW 57th St             | No ramp provided crossing 15th Ave NW                          | High     | 1                            | N/A          |
| NW 57TH ST BETWEEN 15TH AVE NW AND 17TH AVE NW, N SIDE     | SDW-10012   | Low      | 303077  | 774-91   | NW corner of 15th Ave NW/NW 57th St             | No ramp provided crossing 15th Ave NW                          | High     | 1                            | N/A          |
| NW 57TH ST BETWEEN 15TH AVE NW AND 17TH AVE NW, S SIDE     | SDW-37535   | Low      | 303076  | 774-91   | SW corner of 15th Ave NW/NW 57th St             | No ramp provided crossing 15th Ave NW                          | High     | 1                            | N/A          |
| NW 59TH ST BETWEEN 30TH AVE NW AND 32ND N AVE NW, N SIDE   | SDW-39141   | High     | 297769  | 774-130  | NE corner of 32nd Ave NW/NW 59th N St           | Diagonal ramp provided.  | Low      | 1                            | No           |
| NW 59TH ST BETWEEN 30TH AVE NW AND 32ND N AVE NW, S SIDE   | SDW-6212    | High     | 297768  | 774-130  | SE corner of 32nd Ave NW/NW 59th N St           | No crossing provided at T-intersection. (provide at least one) | Mid      | 1                            | N/A          |
| NW 60TH ST BETWEEN 30TH AVE NW AND 32ND AVE NW, N SIDE     | SDW-7501    | High     | 298216  | 774-130  | NE corner of 32nd Ave NW/NW 60th St             | No ramp provided crossing 32nd Ave NW                          | High     | 1                            | N/A          |
| NW 60TH ST BETWEEN 30TH AVE NW AND 32ND AVE NW, S SIDE     | SDW-9307    | High     | 298696  | 774-130  | SE corner of 32nd Ave NW/NW 60th St             | No ramp provided crossing 32nd Ave NW                          | High     | 1                            | N/A          |
| NW 60TH ST BETWEEN 32ND AVE NW AND 34TH AVE NW, N SIDE     | SDW-9306    | Low      | 298695  | 774-130  | NW corner of 32nd Ave NW/NW 60th St             | No ramp provided crossing 32nd Ave NW                          | High     | 1                            | N/A          |
| NW 60TH ST BETWEEN 32ND AVE NW AND 34TH AVE NW, S SIDE     | SDW-9305    | Low      | 298694  | 774-130  | SW corner of 32nd Ave NW/NW 60th St             | No ramp provided crossing 32nd Ave NW                          | High     | 1                            | N/A          |
| NW 61ST ST BETWEEN 30TH AVE NW AND 32ND AVE NW, S SIDE     | SDW-10206   | High     | 299060  | 774-130  | SE corner of 32nd Ave NW/NW 61st St             | No ramp provided crossing 32nd Ave NW                          | High     | 1                            | N/A          |
| NW 61ST ST BETWEEN 32ND AVE NW AND 34TH S AVE NW, S SIDE   | SDW-10205   | Low      | 299058  | 774-130  | SW corner of 32nd Ave NW/NW 61st St             | No ramp provided crossing 32nd Ave NW                          | High     | 1                            | N/A          |
| NW 62ND ST BETWEEN 30TH AVE NW AND 32ND S AVE NW, S SIDE   | SDW-11407   | High     | 299014  | 774-130  | SE corner of 32nd Ave NW/NW 62nd S St           | One crossing is provided at T-intersection                     | Low      | 1                            | N/A          |
| NW 62ND ST BETWEEN 32ND N AVE NW AND 34TH AVE NW, N SIDE   | SDW-37859   | Low      | 299013  | 774-130  | NW corner of 32nd Ave NW/NW 62nd N St           | One crossing is provided at T-intersection                     | Low      | 1                            | N/A          |
| NW 63RD ST BETWEEN 30TH AVE NW AND 32ND AVE NW, N SIDE     | SDW-37265   | High     | 299339  | 774-130  | NE corner of 32nd Ave NW/NW 63rd St             | Diagonal ramp provided.  | Low      | 1                            | No           |
| NW 63RD ST BETWEEN 30TH AVE NW AND 32ND AVE NW, S SIDE     | SDW-7864    | High     | 299338  | 774-130  | SE corner of 32nd Ave NW/NW 63rd St             | Diagonal ramp provided.  | Low      | 1                            | No           |
| NW 64TH ST BETWEEN 30TH AVE NW AND 32ND N AVE NW, N SIDE   | SDW-7848    | High     | 299316  | 774-130  | NE corner of 32nd Ave NW/NW 64th St, North side | Diagonal ramp provided.  | Low      | 1                            | No           |
| NW 64TH ST BETWEEN 30TH AVE NW AND 32ND N AVE NW, S SIDE   | SDW-7847    | High     | 299315  | 774-130  | SE corner of 32nd Ave NW/NW 64th St, North side | Diagonal ramp provided.  | Low      | 1                            | No           |
| NW 64TH ST BETWEEN 32ND S AVE NW AND 34TH AVE NW, S SIDE   | SDW-7846    | Low      | 299313  | 774-130  | SW corner of 32nd Ave NW/NW 64th S St           | One crossing is provided at T-intersection                     | Low      | 1                            | N/A          |
| NW 65TH CT BETWEEN 36TH AVE NW AND PARKER CT NW, N SIDE    | SDW-7842    | High     | 299308  | 885-23   | N corner of Parker Ct NW/NW 65th Ct             | No ramp provided crossing NW 65th Ct                           | High     | 1                            | N/A          |
| NW 65TH CT BETWEEN 36TH AVE NW AND PARKER CT NW, S SIDE    | SDW-7841    | High     | 299307  | 885-23   | SE corner of Parker Ct NW/NW 65th Ct            | No opposing sidewalk   | No       | 0                            | N/A          |
| NW 65TH CT BETWEEN PARKER CT NW AND 37TH AVE NW, S SIDE    | SDW-37138   | Low      | 299306  | 885-23   | SW corner of Parker Ct NW/NW 65th Ct            | Unimproved sidewalk  | No       | 0                            | N/A          |
| NW 65TH ST BETWEEN 10TH AVE NW AND 11TH E AVE NW, N SIDE   | SDW-5910    | High     | 297886  | 774-159  | NE corner of 11th Ave E NW/NW 65th St           | Diagonal ramp provided.  | Low      | 1                            | Yes          |
| NW 65TH ST BETWEEN 10TH AVE NW AND 11TH E AVE NW, S SIDE   | SDW-5910    | Low      | 297886  | 774-159  | NW corner of 10th Ave NW/NW 65th St             | Diagonal ramp provided.  | Low      | 1                            | Yes          |
| NW 65TH ST BETWEEN 10TH AVE NW AND 11TH E AVE NW, S SIDE   | SDW-5909    | High     | 297885  | 774-159  | SE corner of 11th Ave E NW/NW 65th St           | No crossing provided at T-intersection. (provide at least one) | Mid      | 1                            | N/A          |
| NW 65TH ST BETWEEN 10TH AVE NW AND 11TH E AVE NW, S SIDE   | SDW-5909    | Low      | 297885  | 774-159  | SW corner of 10th Ave NW/NW 65th St             | No crossing provided at T-intersection. (provide at least one) | Mid      | 1                            | N/A          |
| NW 65TH ST BETWEEN 11TH E AVE NW AND 11TH W AVE NW, N SIDE | SDW-5908    | Low      | 297884  | 774-159  | NW corner of 11th Ave E NW/NW 65th St           | Diagonal ramp provided.  | Low      | 1                            | Yes          |
| NW 65TH ST BETWEEN 11TH E AVE NW AND 11TH W AVE NW, N SIDE | SDW-5908    | High     | 297884  | 774-159  | NE corner of 11th Ave NW/NW 65th St             | No crossing provided at T-intersection. (provide at least one) | Mid      | 1                            | N/A          |
| NW 65TH ST BETWEEN 11TH E AVE NW AND 11TH W AVE NW, S SIDE | SDW-5789    | High     | 297883  | 774-159  | SE corner of 11th Ave NW/NW 65th St             | Ramp provided  | Low      | 1                            | No           |
| NW 65TH ST BETWEEN 11TH E AVE NW AND 11TH W AVE NW, S SIDE | SDW-5789    | Low      | 297883  | 774-159  | SW corner of 11th Ave E NW/NW 65th St           | No crossing provided at T-intersection. (provide at least one) | Mid      | 1                            | N/A          |
| NW 65TH ST BETWEEN 11TH W AVE NW AND 12TH AVE NW, N SIDE   | SDW-5788    | Low      | 297882  | 774-159  | NW corner of 11th Ave NW/NW 65th St             | No crossing provided at T-intersection. (provide at least one) | No       | 1                            | N/A          |
| NW 65TH ST BETWEEN 11TH W AVE NW AND 12TH AVE NW, S SIDE   | SDW-5787    | Low      | 297881  | 774-159  | SW corner of 11th Ave NW/NW 65th St             | Ramp provided  | Low      | 1                            | No           |
| NW 65TH ST BETWEEN 12TH AVE NW AND 14TH AVE NW, N SIDE     | SDW-5786    | High     | 297880  | 774-159  | NE corner of 14th Ave NW/NW 65th St             | Ramp provided  | Low      | 1                            | No           |
| NW 65TH ST BETWEEN 12TH AVE NW AND 14TH AVE NW, S SIDE     | SDW-5785    | High     | 297879  | 774-105  | SE corner of 14th Ave NW/NW 65th St             | No ramp provided crossing 14th Ave NW                          | High     | 1                            | N/A          |
| NW 65TH ST BETWEEN 12TH AVE NW AND 14TH AVE NW, S SIDE     | SDW-5785    | Low      | 297879  | 774-159  | SW corner of 12th Ave NW/NW 65th St             | One crossing is provided at T-intersection                     | Low      | 1                            | N/A          |
| NW 65TH ST BETWEEN 12TH AVE NW AND 14TH AVE NW, S SIDE     | SDW-5785    | High     | 297879  | 774-159  | SE corner of 14th Ave NW/NW 65th St             | Not triggered by scope of work                                 | No       | 0                            | N/A          |

**SDOT ADA Transition Plan Appendix 5.1a: 2013 Curb Ramp Audit Prioritized Results**

| SEGMENT DESCRIPTION  | SIDEWALK ID | LOCATION | COMPKEY | PLAN NO. | DESCRIPTION                                    | FINDINGS   | PRIORITY | Number of Ramps to Construct | DW Provided? |
|--|-------------|----------|---------|----------|--|--|----------|------------------------------|--------------|
| NW 65TH ST BETWEEN 14TH AVE NW AND 15TH AVE NW, N SIDE     | SDW-5784    | Low      | 297878  | 774-159  | NW corner of 14th Ave NW/NW 65th St            | Ramp provided  | Low      | 1                            | No           |
| NW 65TH ST BETWEEN 14TH AVE NW AND 15TH AVE NW, S SIDE     | SDW-5783    | Low      | 297877  | 774-105  | SW corner of 14th Ave NW/NW 65th St            | No ramp provided crossing 14th Ave NW                          | High     | 1                            | N/A          |
| NW 65TH ST BETWEEN 14TH AVE NW AND 15TH AVE NW, S SIDE     | SDW-5783    | Low      | 297877  | 774-159  | SW corner of 14th Ave NW/NW 65th St            | Not triggered by scope of work                                 | No       | 0                            | N/A          |
| NW 65TH ST BETWEEN 15TH AVE NW AND 16TH AVE NW, N SIDE     | SDW-5303    | High     | 297876  | 774-159  | NE corner of 16th Ave NW/NW 65th St            | Ramp provided  | Low      | 1                            | No           |
| NW 65TH ST BETWEEN 15TH AVE NW AND 16TH AVE NW, S SIDE     | SDW-5302    | High     | 297875  | 774-159  | SE corner of 16th Ave NW/NW 65th St            | No crossing provided at T-intersection. (provide at least one) | Mid      | 1                            | N/A          |
| NW 65TH ST BETWEEN 16TH AVE NW AND 17TH AVE NW, N SIDE     | SDW-35410   | High     | 333649  | 774-159  | NE corner of 17th Ave NW/NW 65th St            | Ramp provided  | Low      | 1                            | No           |
| NW 65TH ST BETWEEN 16TH AVE NW AND 17TH AVE NW, N SIDE     | SDW-35410   | Low      | 333649  | 774-159  | NW corner of 16th Ave NW/NW 65th St            | Diagonal ramp provided.  | Low      | 1                            | No           |
| NW 65TH ST BETWEEN 16TH AVE NW AND 17TH AVE NW, S SIDE     | SDW-5301    | High     | 297874  | 774-159  | SE corner of 17th Ave NW/NW 65th St            | Ramp provided  | Low      | 1                            | No           |
| NW 65TH ST BETWEEN 16TH AVE NW AND 17TH AVE NW, S SIDE     | SDW-5301    | Low      | 297874  | 774-159  | SW corner of 16th Ave NW/NW 65th St            | No crossing provided at T-intersection. (provide at least one) | Mid      | 1                            | N/A          |
| NW 65TH ST BETWEEN 17TH AVE NW AND 18TH AVE NW, N SIDE     | SDW-37168   | Low      | 297873  | 774-159  | NW corner of 17th Ave NW/NW 65th St            | Ramp provided  | Low      | 1                            | No           |
| NW 65TH ST BETWEEN 17TH AVE NW AND 18TH AVE NW, S SIDE     | SDW-5300    | High     | 297872  | 774-159  | SE corner of 18th Ave NW/NW 65th St            | One crossing is provided at T-intersection                     | Low      | 1                            | N/A          |
| NW 65TH ST BETWEEN 17TH AVE NW AND 18TH AVE NW, S SIDE     | SDW-5300    | Low      | 297872  | 774-159  | SW corner of 17th Ave NW/NW 65th St            | Ramp provided  | Low      | 1                            | No           |
| NW 65TH ST BETWEEN 18TH AVE NW AND 19TH AVE NW, N SIDE     | SDW-5299    | High     | 297871  | 774-159  | NE corner of 19th Ave NW/NW 65th St            | Diagonal ramp provided.  | Low      | 1                            | No           |
| NW 65TH ST BETWEEN 18TH AVE NW AND 19TH AVE NW, S SIDE     | SDW-5298    | High     | 297870  | 774-159  | SE corner of 19th Ave NW/NW 65th St            | No crossing provided at T-intersection. (provide at least one) | Mid      | 1                            | N/A          |
| NW 65TH ST BETWEEN 19TH AVE NW AND 20TH AVE NW, N SIDE     | SDW-37167   | Low      | 297869  | 774-159  | NW corner of 19th Ave NW/NW 65th St            | Diagonal ramp provided.  | Low      | 1                            | No           |
| NW 65TH ST BETWEEN 19TH AVE NW AND 20TH AVE NW, S SIDE     | SDW-5297    | Low      | 297868  | 774-159  | SW corner of 19th Ave NW/NW 65th St            | No crossing provided at T-intersection. (provide at least one) | Mid      | 1                            | N/A          |
| NW 65TH ST BETWEEN 20TH AVE NW AND 21ST AVE NW, N SIDE     | SDW-37335   | High     | 299369  | 774-159  | NE corner of 21st Ave NW/NW 65th St            | Diagonal ramp provided.  | Low      | 1                            | No           |
| NW 65TH ST BETWEEN 20TH AVE NW AND 21ST AVE NW, N SIDE     | SDW-37335   | Low      | 299369  | 774-159  | NW corner of 20th Ave NW/NW 65th St            | Diagonal ramp provided.  | Low      | 1                            | No           |
| NW 65TH ST BETWEEN 20TH AVE NW AND 21ST AVE NW, S SIDE     | SDW-8497    | Low      | 299368  | 774-159  | SW corner of 20th Ave NW/NW 65th St            | Diagonal ramp provided.  | Low      | 1                            | No           |
| NW 65TH ST BETWEEN 20TH AVE NW AND 21ST AVE NW, S SIDE     | SDW-8497    | High     | 299368  | 774-159  | SE corner of 21st Ave NW/NW 65th St            | No crossing provided at T-intersection. (provide at least one) | Mid      | 1                            | N/A          |
| NW 65TH ST BETWEEN 21ST AVE NW AND 22ND E AVE NW, N SIDE   | SDW-8496    | High     | 299367  | 774-159  | NE corner of 22nd Ave NW/NW 65th St, East side | Diagonal ramp provided.  | Low      | 1                            | No           |
| NW 65TH ST BETWEEN 21ST AVE NW AND 22ND E AVE NW, N SIDE   | SDW-8496    | Low      | 299367  | 774-159  | NW corner of 21st Ave NW/NW 65th St            | Diagonal ramp provided.  | Low      | 1                            | No           |
| NW 65TH ST BETWEEN 21ST AVE NW AND 22ND E AVE NW, S SIDE   | SDW-8495    | High     | 299366  | 774-159  | SE corner of 22nd Ave NW/NW 65th St, East side | No crossing provided at T-intersection. (provide at least one) | Mid      | 1                            | N/A          |
| NW 65TH ST BETWEEN 21ST AVE NW AND 22ND E AVE NW, S SIDE   | SDW-8495    | Low      | 299366  | 774-159  | SW corner of 21st Ave NW/NW 65th St            | No crossing provided at T-intersection. (provide at least one) | Mid      | 1                            | N/A          |
| NW 65TH ST BETWEEN 22ND E AVE NW AND 22ND W AVE NW, N SIDE | SDW-37334   | Low      | 299365  | 774-159  | NW corner of 22nd Ave NW/NW 65th St, East side | Diagonal ramp provided.  | Low      | 1                            | No           |
| NW 65TH ST BETWEEN 22ND E AVE NW AND 22ND W AVE NW, N SIDE | SDW-37334   | High     | 299365  | 774-159  | NE corner of 22nd Ave NW/NW 65th St, West side | No crossing provided at T-intersection. (provide at least one) | Mid      | 1                            | N/A          |
| NW 65TH ST BETWEEN 22ND E AVE NW AND 22ND W AVE NW, S SIDE | SDW-8494    | High     | 299364  | 774-159  | SE corner of 22nd Ave NW/NW 65th St, West side | Ramp provided  | Low      | 1                            | No           |
| NW 65TH ST BETWEEN 22ND E AVE NW AND 22ND W AVE NW, S SIDE | SDW-8494    | Low      | 299364  | 774-159  | SW corner of 22nd Ave NW/NW 65th St, East side | No crossing provided at T-intersection. (provide at least one) | Mid      | 1                            | N/A          |
| NW 65TH ST BETWEEN 22ND W AVE NW AND 23RD AVE NW, N SIDE   | SDW-8493    | High     | 299363  | 774-159  | NE corner of 23rd Ave NW/NW 65th St            | Diagonal ramp provided.  | Low      | 1                            | No           |
| NW 65TH ST BETWEEN 22ND W AVE NW AND 23RD AVE NW, N SIDE   | SDW-8493    | Low      | 299363  | 774-159  | NW corner of 22nd Ave NW/NW 65th St, West side | No crossing provided at T-intersection. (provide at least one) | Mid      | 1                            | N/A          |
| NW 65TH ST BETWEEN 22ND W AVE NW AND 23RD AVE NW, S SIDE   | SDW-37333   | Low      | 299362  | 774-159  | SW corner of 22nd Ave NW/NW 65th St, West side | Ramp provided  | Low      | 1                            | No           |
| NW 65TH ST BETWEEN 22ND W AVE NW AND 23RD AVE NW, S SIDE   | SDW-37333   | High     | 299362  | 774-159  | SE corner of 23rd Ave NW/NW 65th St            | No crossing provided at T-intersection. (provide at least one) | Mid      | 1                            | N/A          |
| NW 65TH ST BETWEEN 23RD AVE NW AND JONES AVE NW, N SIDE    | SDW-9318    | High     | 298708  | 774-159  | NE corner of Jones Ave NW/NW 65th St           | Diagonal ramp provided.  | Low      | 1                            | No           |
| NW 65TH ST BETWEEN 23RD AVE NW AND JONES AVE NW, N SIDE    | SDW-9318    | Low      | 298708  | 774-159  | NW corner of 23rd Ave NW/NW 65th St            | Diagonal ramp provided.  | Low      | 1                            | No           |
| NW 65TH ST BETWEEN 23RD AVE NW AND JONES AVE NW, S SIDE    | SDW-13229   | High     | 303125  | 774-159  | SE corner of Jones Ave NW/NW 65th St           | No crossing provided at T-intersection. (provide at least one) | Mid      | 1                            | N/A          |
| NW 65TH ST BETWEEN 23RD AVE NW AND JONES AVE NW, S SIDE    | SDW-13229   | Low      | 303125  | 774-159  | SW corner of 23rd Ave NW/NW 65th St            | No crossing provided at T-intersection. (provide at least one) | Mid      | 1                            | N/A          |
| NW 65TH ST BETWEEN 24TH AVE NW AND 25TH AVE NW, N SIDE     | SDW-13227   | High     | 303122  | 774-159  | NE corner of 25th Ave NW/NW 65th St            | Diagonal ramp provided.  | Low      | 1                            | Yes          |
| NW 65TH ST BETWEEN 24TH AVE NW AND 25TH AVE NW, N SIDE     | SDW-13227   | Low      | 303122  | 774-159  | NW corner of 24th Ave NW/NW 65th St            | Ramp may not be compliant                                      | Low      | 1                            | No           |
| NW 65TH ST BETWEEN 24TH AVE NW AND 25TH AVE NW, S SIDE     | SDW-13226   | Low      | 303121  | 774-159  | SW corner of 24th Ave NW/NW 65th St            | Diagonal ramp provided.  | Low      | 1                            | Yes          |
| NW 65TH ST BETWEEN 24TH AVE NW AND 25TH AVE NW, S SIDE     | SDW-13226   | High     | 303121  | 774-159  | SE corner of 25th Ave NW/NW 65th St            | No crossing provided at T-intersection. (provide at least one) | Mid      | 1                            | N/A          |
| NW 65TH ST BETWEEN 25TH AVE NW AND 26TH E AVE NW, N SIDE   | SDW-13225   | High     | 303120  | 774-159  | NE corner of 26th Ave E NW/NW 65th St          | Diagonal ramp provided.  | Low      | 1                            | Yes          |
| NW 65TH ST BETWEEN 25TH AVE NW AND 26TH E AVE NW, N SIDE   | SDW-13225   | Low      | 303120  | 774-159  | NW corner of 25th Ave NW/NW 65th St            | Diagonal ramp provided.  | Low      | 1                            | Yes          |
| NW 65TH ST BETWEEN 25TH AVE NW AND 26TH E AVE NW, S SIDE   | SDW-38028   | High     | 303119  | 774-159  | SE corner of 26th Ave E NW/NW 65th St          | No crossing provided at T-intersection. (provide at least one) | Mid      | 1                            | N/A          |
| NW 65TH ST BETWEEN 25TH AVE NW AND 26TH E AVE NW, S SIDE   | SDW-38028   | Low      | 303119  | 774-159  | SW corner of 25th Ave NW/NW 65th St            | No crossing provided at T-intersection. (provide at least one) | Mid      | 1                            | N/A          |
| NW 65TH ST BETWEEN 26TH E AVE NW AND 26TH W AVE NW, N SIDE | SDW-7472    | High     | 299681  | 774-159  | NE corner of 26th Ave W NW/NW 65th St          | One crossing is provided at T-intersection                     | Low      | 1                            | N/A          |

**SDOT ADA Transition Plan Appendix 5.1a: 2013 Curb Ramp Audit Prioritized Results**

| SEGMENT DESCRIPTION   | SIDEWALK ID | LOCATION | COMPKEY | PLAN NO. | DESCRIPTION                              | FINDINGS   | PRIORITY | Number of Ramps to Construct | DW Provided? |
|---|-------------|----------|---------|----------|--|--|----------|------------------------------|--------------|
| NW 65TH ST BETWEEN 26TH E AVE NW AND 26TH W AVE NW, N SIDE  | SDW-7472    | Low      | 299681  | 774-159  | NW corner of 26th Ave E NW/NW 65th St    | Diagonal ramp provided.  | Low      | 1                            | Yes          |
| NW 65TH ST BETWEEN 26TH E AVE NW AND 26TH W AVE NW, S SIDE  | SDW-7471    | Low      | 299680  | 774-159  | SW corner of 26th Ave E NW/NW 65th St    | No crossing provided at T-intersection. (provide at least one) | Mid      | 1                            | N/A          |
| NW 65TH ST BETWEEN 26TH W AVE NW AND 27TH AVE NW, N SIDE    | SDW-7470    | High     | 299679  | 774-159  | NE corner of 27th Ave NW/NW 65th St      | Diagonal ramp provided.  | Low      | 1                            | Yes          |
| NW 65TH ST BETWEEN 26TH W AVE NW AND 27TH AVE NW, S SIDE    | SDW-7469    | High     | 299678  | 774-159  | SE corner of 27th Ave NW/NW 65th St      | No crossing provided at T-intersection. (provide at least one) | Mid      | 1                            | N/A          |
| NW 65TH ST BETWEEN 27TH AVE NW AND EARL AVE NW, N SIDE      | SDW-7468    | High     | 299677  | 774-159  | NE corner of Earl Ave NW/NW 65th St      | Diagonal ramp provided.  | Low      | 1                            | Yes          |
| NW 65TH ST BETWEEN 27TH AVE NW AND EARL AVE NW, N SIDE      | SDW-7468    | Low      | 299677  | 774-159  | NW corner of 27th Ave NW/NW 65th St      | Diagonal ramp provided.  | Low      | 1                            | Yes          |
| NW 65TH ST BETWEEN 27TH AVE NW AND EARL AVE NW, S SIDE      | SDW-7467    | High     | 299676  | 774-159  | SE corner of Earl Ave NW/NW 65th St      | No crossing provided at T-intersection. (provide at least one) | Mid      | 1                            | N/A          |
| NW 65TH ST BETWEEN 27TH AVE NW AND EARL AVE NW, S SIDE      | SDW-7467    | Low      | 299676  | 774-159  | SW corner of 27th Ave NW/NW 65th St      | No crossing provided at T-intersection. (provide at least one) | Mid      | 1                            | N/A          |
| NW 65TH ST BETWEEN 28TH AVE NW AND 30TH AVE NW, S SIDE      | SDW-7463    | Low      | 299672  | 774-159  | SW corner of 28th Ave NW/NW 65th St      | Ramp may not be compliant                                      | Low      | 1                            | No           |
| NW 65TH ST BETWEEN 30TH AVE NW AND 32ND AVE NW, N SIDE      | SDW-7462    | High     | 299671  | 774-130  | NE corner of 32nd Ave NW/NW 65th St      | Ramp provided  | Low      | 1                            | No           |
| NW 65TH ST BETWEEN 30TH AVE NW AND 32ND AVE NW, S SIDE      | SDW-7461    | High     | 299670  | 774-130  | SE corner of 32nd Ave NW/NW 65th St      | Diagonal ramp provided.  | Low      | 1                            | No           |
| NW 65TH ST BETWEEN 32ND AVE NW AND 34TH AVE NW, N SIDE      | SDW-7460    | Low      | 299669  | 774-130  | NW corner of 32nd Ave NW/NW 65th St      | No ramp provided crossing 32nd Ave NW                          | High     | 1                            | N/A          |
| NW 65TH ST BETWEEN 32ND AVE NW AND 34TH AVE NW, S SIDE      | SDW-7459    | Low      | 299668  | 774-130  | SW corner of 32nd Ave NW/NW 65th St      | Ramp provided  | Low      | 1                            | No           |
| NW 65TH ST BETWEEN 3RD AVE NW AND 4TH E AVE NW, N SIDE      | SDW-9486    | High     | 299640  | 774-159  | NE corner of 4th E Ave NW/NW 65th St     | Diagonal ramp provided.  | Low      | 1                            | No           |
| NW 65TH ST BETWEEN 3RD AVE NW AND 4TH E AVE NW, S SIDE      | SDW-38159   | High     | 299639  | 774-159  | SE corner of 4th E Ave NW/NW 65th St     | No crossing provided at T-intersection. (provide at least one) | Mid      | 1                            | N/A          |
| NW 65TH ST BETWEEN 4TH E AVE NW AND 4TH W AVE NW, N SIDE    | SDW-9485    | Low      | 299638  | 774-159  | NW corner of 4th E Ave NW/NW 65th St     | Diagonal ramp provided.  | Low      | 1                            | No           |
| NW 65TH ST BETWEEN 4TH E AVE NW AND 4TH W AVE NW, N SIDE    | SDW-9485    | High     | 299638  | 774-159  | NE corner of 4th W Ave NW/NW 65th St     | No crossing provided at T-intersection. (provide at least one) | Mid      | 1                            | N/A          |
| NW 65TH ST BETWEEN 4TH E AVE NW AND 4TH W AVE NW, S SIDE    | SDW-9484    | High     | 299637  | 774-159  | SE corner of 4th W Ave NW/NW 65th St     | Ramp provided  | Low      | 1                            | No           |
| NW 65TH ST BETWEEN 4TH E AVE NW AND 4TH W AVE NW, S SIDE    | SDW-9484    | Low      | 299637  | 774-159  | SW corner of 4th E Ave NW/NW 65th St     | No crossing provided at T-intersection. (provide at least one) | Mid      | 1                            | N/A          |
| NW 65TH ST BETWEEN 4TH W AVE NW AND 5TH E AVE NW, N SIDE    | SDW-38158   | High     | 299636  | 774-159  | NE corner of 5th E Ave NW/NW 65th St     | No ramp provided crossing 5th Ave NW                           | High     | 1                            | N/A          |
| NW 65TH ST BETWEEN 4TH W AVE NW AND 5TH E AVE NW, N SIDE    | SDW-38158   | Low      | 299636  | 774-159  | NW corner of 4th W Ave NW/NW 65th St     | No crossing provided at T-intersection. (provide at least one) | Mid      | 1                            | N/A          |
| NW 65TH ST BETWEEN 4TH W AVE NW AND 5TH E AVE NW, S SIDE    | SDW-9483    | Low      | 299635  | 774-159  | SW corner of 4th W Ave NW/NW 65th St     | Diagonal ramp provided.  | Low      | 1                            | No           |
| NW 65TH ST BETWEEN 4TH W AVE NW AND 5TH E AVE NW, S SIDE    | SDW-9483    | High     | 299635  | 774-159  | SE corner of 5th E Ave NW/NW 65th St     | No crossing provided at T-intersection. (provide at least one) | Mid      | 1                            | N/A          |
| NW 65TH ST BETWEEN 5TH E AVE NW AND 5TH W AVE NW, N SIDE    | SDW-10999   | Low      | 299956  | 774-159  | NW corner of 5th E Ave NW/NW 65th St     | No ramp provided crossing 5th Ave NW                           | High     | 1                            | N/A          |
| NW 65TH ST BETWEEN 5TH E AVE NW AND 5TH W AVE NW, N SIDE    | SDW-10999   | Low      | 299956  | 774-159  | NW corner of 5th E Ave NW/NW 65th St     | No crossing provided at T-intersection. (provide at least one) | Mid      | 1                            | N/A          |
| NW 65TH ST BETWEEN 5TH E AVE NW AND 5TH W AVE NW, S SIDE    | SDW-8508    | Low      | 299384  | 774-159  | SW corner of 5th E Ave NW/NW 65th St     | No crossing provided at T-intersection. (provide at least one) | Mid      | 1                            | N/A          |
| NW 65TH ST BETWEEN 5TH W AVE NW AND 6TH E AVE NW, N SIDE    | SDW-37458   | High     | 299383  | 774-159  | NE corner of 6th Ave NW/NW 65th St       | Diagonal ramp provided.  | Low      | 1                            | No           |
| NW 65TH ST BETWEEN 5TH W AVE NW AND 6TH E AVE NW, N SIDE    | SDW-37458   | Low      | 299383  | 774-159  | NW corner of 5th W Ave NW/NW 65th St     | One crossing is provided at T-intersection                     | Low      | 1                            | N/A          |
| NW 65TH ST BETWEEN 5TH W AVE NW AND 6TH E AVE NW, N SIDE    | SDW-37458   | Low      | 299383  | 774-159  | NW corner of 5th W Ave NW/NW 65th St     | No crossing provided at T-intersection. (provide at least one) | Mid      | 1                            | N/A          |
| NW 65TH ST BETWEEN 6TH E AVE NW AND 6TH W AVE NW, N SIDE    | SDW-8506    | High     | 299381  | 774-159  | NE corner of 6th Ave NW/NW 65th St       | No crossing provided at T-intersection. (provide at least one) | Mid      | 1                            | N/A          |
| NW 65TH ST BETWEEN 6TH E AVE NW AND 6TH W AVE NW, S SIDE    | SDW-8505    | Low      | 299380  | 774-159  | SW corner of 6th Ave NW/NW 65th St       | One crossing is provided at T-intersection                     | Low      | 1                            | N/A          |
| NW 65TH ST BETWEEN 6TH W AVE NW AND 7TH E AVE NW, N SIDE    | SDW-37457   | High     | 299379  | 774-159  | NE corner of 7th E Ave NW/NW 65th St     | Diagonal ramp provided.  | Low      | 1                            | No           |
| NW 65TH ST BETWEEN 6TH W AVE NW AND 7TH E AVE NW, N SIDE    | SDW-37457   | Low      | 299379  | 774-159  | NW corner of 6th Ave NW/NW 65th St       | No crossing provided at T-intersection. (provide at least one) | Mid      | 1                            | N/A          |
| NW 65TH ST BETWEEN 6TH W AVE NW AND 7TH E AVE NW, S SIDE    | SDW-8503    | Low      | 299377  | 774-159  | NW corner of 7th E Ave NW/NW 65th St     | Diagonal ramp provided.  | Low      | 1                            | N/A          |
| NW 65TH ST BETWEEN 6TH W AVE NW AND 7TH E AVE NW, S SIDE    | SDW-8503    | High     | 299377  | 774-159  | NE corner of 7th W Ave NW/NW 65th St     | No crossing provided at T-intersection. (provide at least one) | Mid      | 1                            | N/A          |
| NW 65TH ST BETWEEN 7TH E AVE NW AND 7TH W AVE NW, N SIDE    | SDW-8503    | High     | 299377  | 774-159  | NE corner of 7th W Ave NW/NW 65th St     | Companion ramp not installed                                   | High     | 1                            | N/A          |
| NW 65TH ST BETWEEN 7TH E AVE NW AND 7TH W AVE NW, S SIDE    | SDW-37456   | High     | 299376  | 774-159  | SE corner of 7th W Ave NW/NW 65th St     | One crossing is provided at T-intersection                     | Low      | 1                            | N/A          |
| NW 65TH ST BETWEEN 7TH E AVE NW AND 7TH W AVE NW, S SIDE    | SDW-37456   | Low      | 299376  | 774-159  | SW corner of 7th E Ave NW/NW 65th St     | Diagonal ramp provided.  | Low      | 1                            | No           |
| NW 65TH ST BETWEEN 7TH W AVE NW AND CLEOPATRA PL NW, N SIDE | SDW-8502    | High     | 299375  | 774-159  | NE corner of Cleopatra PI NW/NW 65th St  | No crossing provided at T-intersection. (provide at least one) | Mid      | 1                            | N/A          |
| NW 65TH ST BETWEEN 7TH W AVE NW AND CLEOPATRA PL NW, N SIDE | SDW-8502    | Low      | 299375  | 774-159  | NW corner of 7th W Ave NW/NW 65th St     | No crossing provided at T-intersection. (provide at least one) | Mid      | 1                            | N/A          |
| NW 65TH ST BETWEEN 7TH W AVE NW AND CLEOPATRA PL NW, S SIDE | SDW-8501    | High     | 299374  | 774-159  | SE corner of Cleopatra Ave NW/NW 65th St | No crossing provided at T-intersection. (provide at least one) | Low      | 1                            | N/A          |
| NW 65TH ST BETWEEN 8TH AVE NW AND DIVISION AVE NW, N SIDE   | SDW-8499    | High     | 299371  | 774-159  | NE corner of Division Ave NW/NW 65th St  | Diagonal ramp provided.  | Low      | 1                            | No           |
| NW 65TH ST BETWEEN 8TH AVE NW AND DIVISION AVE NW, N SIDE   | SDW-8499    | Low      | 299371  | 774-159  | NW corner of 8th Ave NW/NW 65th St       | Diagonal ramp provided.  | Low      | 1                            | No           |
| NW 65TH ST BETWEEN 8TH AVE NW AND DIVISION AVE NW, S SIDE   | SDW-8498    | Low      | 299370  | 774-159  | SW corner of 8th Ave NW/NW 65th St       | Diagonal ramp provided.  | Low      | 1                            | No           |
| NW 65TH ST BETWEEN 8TH AVE NW AND DIVISION AVE NW, S SIDE   | SDW-8498    | High     | 299370  | 774-159  | SE corner of Division Ave NW/NW 65th St  | No crossing provided at T-intersection. (provide at least one) | Mid      | 1                            | N/A          |
| NW 65TH ST BETWEEN 9TH AVE NW AND 10TH AVE NW, N SIDE       | SDW-5912    | High     | 297888  | 774-159  | NE corner of 10th Ave NW/NW 65th St      | Diagonal ramp provided.  | Low      | 1                            | Yes          |
| NW 65TH ST BETWEEN 9TH AVE NW AND 10TH AVE NW, N SIDE       | SDW-5912    | Low      | 297888  | 774-159  | NW corner of 9th Ave NW/NW 65th St       | Diagonal ramp provided.  | Low      | 1                            | Yes          |
| NW 65TH ST BETWEEN 9TH AVE NW AND 10TH AVE NW, S SIDE       | SDW-5911    | Low      | 297887  | 774-159  | SW corner of 9th Ave NW/NW 65th St       | Ramp provided  | Low      | 1                            | No           |

**SDOT ADA Transition Plan Appendix 5.1a: 2013 Curb Ramp Audit Prioritized Results**

| SEGMENT DESCRIPTION  | SIDEWALK ID | LOCATION | COMPKEY | PLAN NO. | DESCRIPTION                              | FINDINGS   | PRIORITY | Number of Ramps to Construct | DW Provided? |
|--|-------------|----------|---------|----------|--|--|----------|------------------------------|--------------|
| NW 65TH ST BETWEEN 9TH AVE NW AND 10TH AVE NW, S SIDE        | SDW-5911    | High     | 297887  | 774-159  | SE corner of 10th Ave NW/NW 65th St      | No crossing provided at T-intersection. (provide at least one)                             | Mid      | 1                            | N/A          |
| NW 65TH ST BETWEEN CLEOPATRA PL NW AND 8TH AVE NW, N SIDE    | SDW-37336   | High     | 299373  | 774-159  | NE corner of 8th Ave NW/NW 65th St       | Diagonal ramp provided.  | Low      | 1                            | No           |
| NW 65TH ST BETWEEN CLEOPATRA PL NW AND 8TH AVE NW, N SIDE    | SDW-37336   | Low      | 299373  | 774-159  | NW corner of Cleopatra Pl NW/NW 65th St  | Diagonal ramp provided.  | Low      | 1                            | No           |
| NW 65TH ST BETWEEN CLEOPATRA PL NW AND 8TH AVE NW, S SIDE    | SDW-8500    | High     | 299372  | 774-159  | SE corner of 8th Ave NW/NW 65th St       | Diagonal ramp provided.  | Low      | 1                            | No           |
| NW 65TH ST BETWEEN CLEOPATRA PL NW AND 8TH AVE NW, S SIDE    | SDW-8500    | Low      | 299372  | 774-159  | SW corner of Cleopatra Ave NW/NW 65th St | No crossing provided at T-intersection. (provide at least one)                             | Low      | 1                            | N/A          |
| NW 65TH ST BETWEEN DIBBLE AVE NW AND 9TH AVE NW, N SIDE      | SDW-5914    | High     | 297890  | 774-159  | NE corner of 9th Ave NW/NW 65th St       | Diagonal ramp provided.  | Low      | 1                            | Yes          |
| NW 65TH ST BETWEEN DIBBLE AVE NW AND 9TH AVE NW, N SIDE      | SDW-5914    | Low      | 297890  | 774-159  | NW corner of Dibble Ave NW/NW 65th St    | Diagonal ramp provided.  | Low      | 1                            | Yes          |
| NW 65TH ST BETWEEN DIBBLE AVE NW AND 9TH AVE NW, S SIDE      | SDW-5913    | High     | 297889  | 774-159  | SE corner of 9th Ave NW/NW 65th St       | Ramp provided  | Low      | 1                            | No           |
| NW 65TH ST BETWEEN DIBBLE AVE NW AND 9TH AVE NW, S SIDE      | SDW-5913    | Low      | 297889  | 774-159  | SW corner of Dibble Ave NW/NW 65th St    | No crossing provided at T-intersection. (provide at least one)                             | Mid      | 1                            | N/A          |
| NW 65TH ST BETWEEN DIVISION AVE NW AND DIBBLE AVE NW, N SIDE | SDW-5916    | High     | 297892  | 774-159  | NE corner of Dibble Ave NW/NW 65th St    | Diagonal ramp provided.  | Low      | 1                            | Yes          |
| NW 65TH ST BETWEEN DIVISION AVE NW AND DIBBLE AVE NW, N SIDE | SDW-5916    | Low      | 297892  | 774-159  | NW corner of Division Ave NW/NW 65th St  | Diagonal ramp provided.  | Low      | 1                            | No           |
| NW 65TH ST BETWEEN DIVISION AVE NW AND DIBBLE AVE NW, S SIDE | SDW-5915    | High     | 297891  | 774-159  | SE corner of Dibble Ave NW/NW 65th St    | No crossing provided at T-intersection. (provide at least one)                             | Mid      | 1                            | N/A          |
| NW 65TH ST BETWEEN DIVISION AVE NW AND DIBBLE AVE NW, S SIDE | SDW-5915    | Low      | 297891  | 774-159  | SW corner of Division Ave NW/NW 65th St  | No crossing provided at T-intersection. (provide at least one)                             | Mid      | 1                            | N/A          |
| NW 65TH ST BETWEEN EARL AVE NW AND 28TH AVE NW, N SIDE       | SDW-7466    | Low      | 299675  | 774-159  | NW corner of Earl Ave NW/NW 65th St      | Diagonal ramp provided.  | Low      | 1                            | Yes          |
| NW 65TH ST BETWEEN EARL AVE NW AND 28TH AVE NW, S SIDE       | SDW-7465    | Low      | 299674  | 774-159  | SW corner of Earl Ave NW/NW 65th St      | No crossing provided at T-intersection. (provide at least one)                             | Mid      | 1                            | N/A          |
| NW 65TH ST BETWEEN JONES AVE NW AND 24TH AVE NW, N SIDE      | SDW-13228   | Low      | 303124  | 774-159  | NW corner of Jones Ave NW/NW 65th St     | Diagonal ramp provided.  | Low      | 1                            | No           |
| NW 65TH ST BETWEEN JONES AVE NW AND 24TH AVE NW, S SIDE      | SDW-38029   | Low      | 303123  | 774-159  | SW corner of Jones Ave NW/NW 65th St     | No crossing provided at T-intersection. (provide at least one)                             | Mid      | 1                            | N/A          |
| NW 66TH ST BETWEEN 28TH AVE NW AND 30TH AVE NW, S SIDE       | SDW-9622    | Low      | 299663  | 774-664  | SW corner of 28th Ave NW/NW 66th St      | No crossing provided at T-intersection. (provide at least one)                             | Low      | 1                            | N/A          |
| NW 67TH ST BETWEEN 24TH AVE NW AND 25TH AVE NW, N SIDE       | SDW-5395    | Low      | 298361  | 774-138  | NW corner of 24th Ave NW/NW 67th St      | Diagonal ramp provided.  | Low      | 1                            | No           |
| NW 67TH ST BETWEEN 24TH AVE NW AND 25TH AVE NW, S SIDE       | SDW-38320   | Low      | 298360  | 774-138  | SW corner of 24th Ave NW/NW 67th St      | Diagonal ramp provided.  | Low      | 1                            | No           |
| NW 67TH ST BETWEEN 28TH S AVE NW AND 30TH AVE NW, N SIDE     | SDW-5388    | Low      | 298351  | 774-664  | NW corner of NW 67th S St/28th Ave NW    | Diagonal ramp provided.  | Low      | 1                            | Yes          |
| NW 67TH ST BETWEEN 30TH AVE NW AND 32ND N AVE NW, N SIDE     | SDW-37978   | High     | 298349  | 774-130  | NE corner of 32nd Ave NW/NW 67th N St    | No crossing provided at T-intersection. (provide at least one)                             | Mid      | 1                            | N/A          |
| NW 67TH ST BETWEEN 30TH AVE NW AND 32ND N AVE NW, S SIDE     | SDW-5386    | High     | 298348  | 774-130  | SE corner of 32nd Ave NW/NW 67th N St    | No crossing provided at T-intersection. (provide at least one)                             | Mid      | 1                            | N/A          |
| NW 67TH ST BETWEEN EARL AVE NW AND 28TH N AVE NW, N SIDE     | SDW-5389    | High     | 298353  | 774-664  | NE corner of 28th Ave NW/NW 67th St      | Diagonal ramp provided.  | Low      | 1                            | Yes          |
| NW 67TH ST BETWEEN EARL AVE NW AND 28TH N AVE NW, S SIDE     | SDW-38318   | High     | 298352  | 774-664  | SE corner of 28th Ave NW/NW 67th St      | Diagonal ramp provided.  | Low      | 1                            | Yes          |
| NW 67TH ST BETWEEN JONES AVE NW AND 24TH AVE NW, N SIDE      | SDW-7473    | High     | 299682  | 774-138  | NE corner of 24th Ave NW/NW 67th St      | Diagonal ramp provided.  | Low      | 1                            | No           |
| NW 67TH ST BETWEEN JONES AVE NW AND 24TH AVE NW, S SIDE      | SDW-5396    | High     | 298362  | 774-138  | SE corner of 24th Ave NW/NW 67th St      | Diagonal ramp provided.  | Low      | 1                            | No           |
| NW 68TH ST BETWEEN 30TH AVE NW AND 32ND S AVE NW, N SIDE     | SDW-38486   | High     | 303130  | 774-130  | NE corner of 32nd Ave NW/ NW 69th S St   | One crossing is provided at T-intersection   | Low      | 1                            | N/A          |
| NW 68TH ST BETWEEN 32ND N AVE NW AND 33RD AVE NW, N SIDE     | SDW-13231   | Low      | 303128  | 774-130  | NW corner of 32nd Ave NW/NW 68th St      | No crossing provided at T-intersection. (provide at least one)                             | Mid      | 1                            | N/A          |
| NW 68TH ST BETWEEN 32ND N AVE NW AND 33RD AVE NW, S SIDE     | SDW-13230   | Low      | 303127  | 774-130  | SW corner of 32nd Ave NW/NW 68th St      | No crossing provided at T-intersection. (provide at least one)                             | Mid      | 1                            | N/A          |
| NW 69TH ST BETWEEN 30TH AVE NW AND 32ND AVE NW, N SIDE       | SDW-9423    | High     | 300287  | 774-130  | NE corner of 32nd Ave NW/NW 69th St      | No ramp provided crossing 32nd Ave NW  | High     | 1                            | N/A          |
| NW 69TH ST BETWEEN 30TH AVE NW AND 32ND AVE NW, S SIDE       | SDW-9422    | High     | 300286  | 774-130  | SE corner of 32nd Ave NW/NW 69th St      | No ramp provided crossing 32nd Ave NW  | High     | 1                            | N/A          |
| NW 69TH ST BETWEEN 32ND AVE NW AND DEAD END, N SIDE          | SDW-38417   | Low      | 300285  | 774-130  | NW corner of 32nd Ave NW/NW 69th St      | No ramp provided crossing 32nd Ave NW  | High     | 1                            | N/A          |
| NW 69TH ST BETWEEN 32ND AVE NW AND DEAD END, S SIDE          | SDW-9421    | Low      | 300284  | 774-130  | SW corner of 32nd Ave NW/NW 69th St      | No ramp provided crossing 32nd Ave NW  | High     | 1                            | N/A          |
| NW 70TH ST BETWEEN 15TH AVE NW AND 16TH AVE NW, N SIDE       | SDW-7577    | Low      | 300340  | 880-8    | NW corner of 15th/70th                   | Diagonal ramp provided.  | Low      | 1                            | Yes          |
| NW 70TH ST BETWEEN 15TH AVE NW AND 16TH AVE NW, S SIDE       | SDW-7576    | Low      | 300339  | 880-8    | SW corner of 15th/70th                   | Diagonal ramp provided.  | Low      | 1                            | Yes          |
| NW 70TH ST BETWEEN 24TH AVE NW AND 25TH AVE NW, N SIDE       | SDW-7562    | Low      | 300324  | 774-138  | NW corner of 24th Ave NW/NW 70th St      | Diagonal ramp provided.  | Low      | 1                            | No           |
| NW 70TH ST BETWEEN 24TH AVE NW AND 25TH AVE NW, S SIDE       | SDW-44517   | Low      | 333657  | 774-138  | SW corner of 24th Ave NW/NW 70th St      | Diagonal ramp provided.  | Low      | 1                            | No           |
| NW 70TH ST BETWEEN 30TH AVE NW AND 32ND AVE NW, N SIDE       | SDW-9442    | High     | 300313  | 774-130  | NE corner of 32nd Ave NW/NW 70th St      | No ramp provided crossing 32nd Ave NW  | High     | 0                            | N/A          |
| NW 70TH ST BETWEEN 30TH AVE NW AND 32ND AVE NW, N SIDE       | SDW-9442    | High     | 300313  | 776-151  | NE corner of 32nd Ave NW/NW 70th St      | No ramp provided crossing 32nd Ave NW  | High     | 1                            | N/A          |
| NW 70TH ST BETWEEN 30TH AVE NW AND 32ND AVE NW, S SIDE       | SDW-9441    | High     | 300312  | 774-130  | SE corner of 32nd Ave NW/NW 70th St      | No ramp provided crossing 32nd Ave NW  | High     | 0                            | N/A          |
| NW 70TH ST BETWEEN 30TH AVE NW AND 32ND AVE NW, S SIDE       | SDW-9441    | High     | 300312  | 776-151  | SE corner of 32nd Ave NW/NW 70th St      | No ramp provided crossing 32nd Ave NW  | High     | 1                            | N/A          |
| NW 70TH ST BETWEEN 32ND AVE NW AND 33RD AVE NW, N SIDE       | SDW-38424   | Low      | 300311  | 774-130  | NW corner of 32nd Ave NW/NW 70th St      | No ramp provided crossing 32nd Ave NW  | High     | 0                            | N/A          |
| NW 70TH ST BETWEEN 32ND AVE NW AND 33RD AVE NW, N SIDE       | SDW-38424   | Low      | 300311  | 776-151  | NW corner of 32nd Ave NW/NW 70th St      | No ramp provided crossing 32nd Ave NW  | High     | 1                            | N/A          |
| NW 70TH ST BETWEEN 32ND AVE NW AND 33RD AVE NW, S SIDE       | SDW-9440    | Low      | 300310  | 774-130  | SW corner of 32nd Ave NW/NW 70th St      | No ramp provided crossing 32nd Ave NW  | High     | 0                            | N/A          |
| NW 70TH ST BETWEEN 32ND AVE NW AND 33RD AVE NW, S SIDE       | SDW-9440    | Low      | 300310  | 776-151  | SW corner of 32nd Ave NW/NW 70th St      | No ramp provided crossing 32nd Ave NW  | High     | 1                            | N/A          |
| NW 70TH ST BETWEEN JONES AVE NW AND 24TH AVE NW, N SIDE      | SDW-7564    | High     | 300326  | 774-138  | NE corner of 24th Ave NW/NW 70th St      | Diagonal ramp provided.  | Low      | 1                            | No           |
| NW 70TH ST BETWEEN JONES AVE NW AND 24TH AVE NW, S SIDE      | SDW-7563    | High     | 300325  | 774-138  | SE corner of 24th Ave NW/NW 70th St      | No ramp provided; preferred crossing is on the north side of intersection with half signal | Low      | 1                            | N/A          |

**SDOT ADA Transition Plan Appendix 5.1a: 2013 Curb Ramp Audit Prioritized Results**

| SEGMENT DESCRIPTION                                      | SIDEWALK ID | LOCATION | COMPKEY | PLAN NO. | DESCRIPTION                          | FINDINGS   | PRIORITY | Number of Ramps to Construct | DW Provided? |
|--|-------------|----------|---------|----------|--------------------------------------|--|----------|------------------------------|--------------|
| NW 70TH ST BETWEEN MARY W AVE NW AND 15TH AVE NW, N SIDE | SDW-39032   | High     | 300342  | 880-8    | NE corner of 15th/70th               | Diagonal ramp provided.  | Low      | 1                            | Yes          |
| NW 70TH ST BETWEEN MARY W AVE NW AND 15TH AVE NW, S SIDE | SDW-7578    | High     | 300341  | 880-8    | SE corner of 15th/70th               | Diagonal ramp provided.  | Low      | 1                            | Yes          |
| NW 71ST ST BETWEEN 28TH AVE NW AND 30TH AVE NW, N SIDE   | SDW-9434    | Low      | 300302  | 774-664  | NW corner of 28th Ave NW/NW 71st St  | Diagonal ramp provided.  | Low      | 1                            | Yes          |
| NW 71ST ST BETWEEN 30TH AVE NW AND 32ND AVE NW, N SIDE   | SDW-38421   | High     | 300300  | 774-130  | NE corner of 32nd Ave NW/NW 71st St  | No ramp provided crossing 32nd Ave NW  | High     | 0                            | N/A          |
| NW 71ST ST BETWEEN 30TH AVE NW AND 32ND AVE NW, N SIDE   | SDW-38421   | High     | 300300  | 776-151  | NE corner of 32nd Ave NW/NW 71st St  | No ramp provided crossing 32nd Ave NW  | High     | 1                            | N/A          |
| NW 71ST ST BETWEEN 30TH AVE NW AND 32ND AVE NW, S SIDE   | SDW-9432    | High     | 300299  | 774-130  | SE corner of 32nd Ave NW/NW 71st St  | No ramp provided crossing 32nd Ave NW  | High     | 0                            | N/A          |
| NW 71ST ST BETWEEN 30TH AVE NW AND 32ND AVE NW, S SIDE   | SDW-9432    | High     | 300299  | 776-151  | SE corner of 32nd Ave NW/NW 71st St  | No ramp provided crossing 32nd Ave NW  | High     | 1                            | N/A          |
| NW 71ST ST BETWEEN 32ND AVE NW AND 33RD AVE NW, N SIDE   | SDW-9431    | Low      | 300298  | 774-130  | NW corner of 32nd Ave NW/NW 71st St  | No ramp provided crossing 32nd Ave NW  | High     | 0                            | N/A          |
| NW 71ST ST BETWEEN 32ND AVE NW AND 33RD AVE NW, N SIDE   | SDW-9431    | Low      | 300298  | 776-151  | NW corner of 32nd Ave NW/NW 71st St  | No ramp provided crossing 32nd Ave NW  | High     | 1                            | N/A          |
| NW 71ST ST BETWEEN 32ND AVE NW AND 33RD AVE NW, S SIDE   | SDW-9430    | Low      | 300297  | 774-130  | SW corner of 32nd Ave NW/NW 71st St  | No ramp provided crossing 32nd Ave NW  | High     | 0                            | N/A          |
| NW 71ST ST BETWEEN 32ND AVE NW AND 33RD AVE NW, S SIDE   | SDW-9430    | Low      | 300297  | 776-151  | SW corner of 32nd Ave NW/NW 71st St  | No ramp provided crossing 32nd Ave NW  | High     | 1                            | N/A          |
| NW 72ND ST BETWEEN 28TH AVE NW AND 30TH AVE NW, N SIDE   | SDW-11132   | Low      | 299977  | 774-664  | NW corner of 28th Ave NW/NW 72nd St  | Not triggered by scope of work   | No       | 0                            | N/A          |
| NW 72ND ST BETWEEN 28TH AVE NW AND 30TH AVE NW, S SIDE   | SDW-11131   | Low      | 299976  | 774-664  | SW corner of 28th Ave NW/NW 72nd St  | No crossing provided at T-intersection. (provide at least one)                             | Mid      | 1                            | N/A          |
| NW 72ND ST BETWEEN 30TH AVE NW AND 32ND AVE NW, N SIDE   | SDW-37292   | High     | 299975  | 774-130  | NE corner of 32nd Ave NW/NW 72nd St  | No ramp provided crossing 32nd Ave NW  | High     | 0                            | N/A          |
| NW 72ND ST BETWEEN 30TH AVE NW AND 32ND AVE NW, N SIDE   | SDW-37292   | High     | 299975  | 776-151  | NE corner of 32nd Ave NW/NW 72nd St  | No ramp provided crossing 32nd Ave NW  | High     | 1                            | N/A          |
| NW 72ND ST BETWEEN 30TH AVE NW AND 32ND AVE NW, S SIDE   | SDW-11130   | High     | 299974  | 774-130  | SE corner of 32nd Ave NW/ NW 72nd St | No ramp provided crossing 32nd Ave NW  | High     | 0                            | N/A          |
| NW 72ND ST BETWEEN 30TH AVE NW AND 32ND AVE NW, S SIDE   | SDW-11130   | High     | 299974  | 776-151  | SE corner of 32nd Ave NW/NW 72nd St  | No ramp provided crossing 32nd Ave NW  | High     | 1                            | N/A          |
| NW 72ND ST BETWEEN 32ND AVE NW AND 33RD AVE NW, N SIDE   | SDW-11129   | Low      | 299973  | 774-130  | NW corner of 32nd Ave NW/NW 72nd St  | No ramp provided crossing 32nd Ave NW  | High     | 0                            | N/A          |
| NW 72ND ST BETWEEN 32ND AVE NW AND 33RD AVE NW, N SIDE   | SDW-11129   | Low      | 299973  | 776-151  | NW corner of 32nd Ave NW/NW 72nd St  | No ramp provided crossing 32nd Ave NW  | High     | 1                            | N/A          |
| NW 72ND ST BETWEEN 32ND AVE NW AND 33RD AVE NW, S SIDE   | SDW-37291   | Low      | 299972  | 774-130  | SW corner of 32nd Ave NW/NW 72nd St  | No ramp provided crossing 32nd Ave NW  | High     | 0                            | N/A          |
| NW 72ND ST BETWEEN 32ND AVE NW AND 33RD AVE NW, S SIDE   | SDW-37291   | Low      | 299972  | 776-151  | SW corner of 32nd Ave NW/NW 72nd St  | No ramp provided crossing 32nd Ave NW  | High     | 1                            | N/A          |
| NW 73RD ST BETWEEN 15TH AVE NW AND 16TH AVE NW, N SIDE   | SDW-37872   | Low      | 300668  | 880-8    | NW corner of 15th/73rd               | No ramp provided crossing 15th   | High     | 1                            | N/A          |
| NW 73RD ST BETWEEN 15TH AVE NW AND 16TH AVE NW, S SIDE   | SDW-11592   | Low      | 300667  | 880-8    | SW corner of 15th/73rd               | No ramp provided crossing 15th   | High     | 1                            | N/A          |
| NW 73RD ST BETWEEN 24TH AVE NW AND 25TH AVE NW, N SIDE   | SDW-10926   | Low      | 304839  | 774-138  | NW corner of 24th Ave NE/NE 73rd St  | No ramp provided crossing 24th Ave NW  | High     | 1                            | N/A          |
| NW 73RD ST BETWEEN 30TH AVE NW AND 32ND AVE NW, N SIDE   | SDW-6012    | High     | 298383  | 774-130  | NE corner of 32nd Ave NW/NW 73rd St  | No ramp provided crossing 32nd Ave NW  | High     | 0                            | N/A          |
| NW 73RD ST BETWEEN 30TH AVE NW AND 32ND AVE NW, N SIDE   | SDW-6012    | High     | 298383  | 776-151  | NE corner of 32nd Ave NW/NW 73rd St  | No ramp provided crossing 32nd Ave NW  | High     | 1                            | N/A          |
| NW 73RD ST BETWEEN 30TH AVE NW AND 32ND AVE NW, S SIDE   | SDW-6011    | High     | 298382  | 774-130  | SE corner of 32nd Ave NW/NW 73rd St  | No ramp provided crossing 32nd Ave NW  | High     | 0                            | N/A          |
| NW 73RD ST BETWEEN 30TH AVE NW AND 32ND AVE NW, S SIDE   | SDW-6011    | High     | 298382  | 776-151  | SE corner of 32nd Ave NW/NW 73rd St  | No ramp provided crossing 32nd Ave NW  | High     | 1                            | N/A          |
| NW 73RD ST BETWEEN 32ND AVE NW AND 33RD AVE NW, N SIDE   | SDW-38924   | Low      | 298381  | 774-130  | NW corner of 32nd Ave NW/NW 73rd St  | No ramp provided crossing 32nd Ave NW  | High     | 0                            | N/A          |
| NW 73RD ST BETWEEN 32ND AVE NW AND 33RD AVE NW, N SIDE   | SDW-38924   | Low      | 298381  | 776-151  | NW corner of 32nd Ave NW/NW 73rd St  | No ramp provided crossing 32nd Ave NW  | High     | 1                            | N/A          |
| NW 73RD ST BETWEEN 32ND AVE NW AND 33RD AVE NW, S SIDE   | SDW-8305    | Low      | 300004  | 774-130  | SW corner of 32nd Ave NW/NW 73rd St  | No ramp provided crossing 32nd Ave NW  | High     | 0                            | N/A          |
| NW 73RD ST BETWEEN 32ND AVE NW AND 33RD AVE NW, S SIDE   | SDW-8305    | Low      | 300004  | 776-151  | SW corner of 32nd Ave NW/NW 73rd St  | No ramp provided crossing 32nd Ave NW  | High     | 1                            | N/A          |
| NW 73RD ST BETWEEN JONES AVE NW AND 24TH AVE NW, N SIDE  | SDW-10928   | High     | 300596  | 774-138  | NE corner of 24th Ave NE/NE 73rd St  | No ramp provided crossing 24th Ave NW  | High     | 1                            | N/A          |
| NW 73RD ST BETWEEN JONES AVE NW AND 24TH AVE NW, S SIDE  | SDW-10927   | High     | 300595  | 774-138  | SE corner of 24th Ave NE/NE 73rd St  | No ramp provided crossing 24th Ave NW  | High     | 1                            | N/A          |
| NW 73RD ST BETWEEN MARY AVE NW AND 15TH AVE NW, N SIDE   | SDW-39047   | High     | 301228  | 880-8    | NE corner of 15th/73rd               | No ramp provided crossing 15th   | High     | 1                            | N/A          |
| NW 73RD ST BETWEEN MARY AVE NW AND 15TH AVE NW, S SIDE   | SDW-11593   | High     | 300669  | 880-8    | SE corner of 15th/73rd               | No ramp provided crossing 15th   | High     | 1                            | N/A          |
| NW 74TH ST BETWEEN 30TH AVE NW AND 32ND AVE NW, N SIDE   | SDW-8300    | High     | 299999  | 774-130  | NE corner of 32nd Ave NW/NW 74th St  | No ramp provided crossing 32nd Ave NW  | High     | 0                            | N/A          |
| NW 74TH ST BETWEEN 30TH AVE NW AND 32ND AVE NW, N SIDE   | SDW-8300    | High     | 299999  | 776-151  | NE corner of 32nd Ave NW/NW 74th St  | No ramp provided crossing 32nd Ave NW  | High     | 1                            | N/A          |
| NW 74TH ST BETWEEN 30TH AVE NW AND 32ND AVE NW, S SIDE   | SDW-8299    | High     | 299998  | 774-130  | SE corner of 32nd Ave NW/NW 74th St  | No ramp provided crossing 32nd Ave NW  | High     | 0                            | N/A          |
| NW 74TH ST BETWEEN 30TH AVE NW AND 32ND AVE NW, S SIDE   | SDW-8299    | High     | 299998  | 776-151  | SE corner of 32nd Ave NW/NW 74th St  | No ramp provided crossing 32nd Ave NW  | High     | 1                            | N/A          |
| NW 74TH ST BETWEEN 32ND AVE NW AND 33RD AVE NW, N SIDE   | SDW-8298    | Low      | 299997  | 774-130  | NW corner of 32nd Ave NW/NW 74th St  | No ramp provided crossing 32nd Ave NW  | High     | 0                            | N/A          |
| NW 74TH ST BETWEEN 32ND AVE NW AND 33RD AVE NW, N SIDE   | SDW-8298    | Low      | 299997  | 776-151  | NW corner of 32nd Ave NW/NW 74th St  | No ramp provided crossing 32nd Ave NW  | High     | 1                            | N/A          |
| NW 74TH ST BETWEEN 32ND AVE NW AND 33RD AVE NW, S SIDE   | SDW-8297    | Low      | 299996  | 774-130  | SW corner of 32nd Ave NW/NW 74th St  | No ramp provided crossing 32nd Ave NW  | High     | 0                            | N/A          |
| NW 74TH ST BETWEEN 32ND AVE NW AND 33RD AVE NW, S SIDE   | SDW-8297    | Low      | 299996  | 776-151  | SW corner of 32nd Ave NW/NW 74th St  | No ramp provided crossing 32nd Ave NW  | High     | 1                            | N/A          |
| NW 75TH ST BETWEEN 24TH AVE NW AND 25TH AVE NW, N SIDE   | SDW-9232    | Low      | 300925  | 774-138  | NW corner of 24th Ave NE/NE 75th St  | No ramp provided crossing 24th Ave NW  | High     | 1                            | N/A          |
| NW 75TH ST BETWEEN 24TH AVE NW AND 25TH AVE NW, S SIDE   | SDW-9231    | Low      | 300924  | 774-138  | SW corner of 24th Ave NE/NE 75th St  | No ramp provided crossing 24th Ave NW  | High     | 1                            | N/A          |
| NW 75TH ST BETWEEN 31ST AVE NW AND 32ND AVE NW, N SIDE   | SDW-8379    | High     | 301253  | 774-130  | NE corner of 32nd Ave NW/NW 75th St  | No ramp provided crossing 32nd Ave NW  | High     | 1                            | N/A          |
| NW 75TH ST BETWEEN 31ST AVE NW AND 32ND AVE NW, S SIDE   | SDW-8378    | High     | 301252  | 774-130  | SE corner of 32nd Ave NW/NW 75th St  | No ramp provided crossing 32nd Ave NW  | High     | 0                            | N/A          |
| NW 75TH ST BETWEEN 31ST AVE NW AND 32ND AVE NW, S SIDE   | SDW-8378    | High     | 301252  | 776-151  | SE corner of 32nd Ave NW/NW 75th St  | No ramp provided crossing 32nd Ave NW  | High     | 1                            | N/A          |
| NW 75TH ST BETWEEN 32ND AVE NW AND 33RD AVE NW, N SIDE   | SDW-8377    | Low      | 301251  | 774-130  | NW corner of 32nd Ave NW/NW 75th St  | No ramp provided crossing 32nd Ave NW  | High     | 1                            | N/A          |
| NW 75TH ST BETWEEN 32ND AVE NW AND 33RD AVE NW, S SIDE   | SDW-8376    | Low      | 301250  | 774-130  | SW corner of 32nd Ave NW/NW 75th St  | No ramp provided crossing 32nd Ave NW  | High     | 0                            | N/A          |
| NW 75TH ST BETWEEN 32ND AVE NW AND 33RD AVE NW, S SIDE   | SDW-8376    | Low      | 301250  | 776-151  | SW corner of 32nd Ave NW/NW 75th St  | No ramp provided crossing 32nd Ave NW  | High     | 1                            | N/A          |
| NW 75TH ST BETWEEN JONES AVE NW AND 24TH AVE NW, N SIDE  | SDW-9234    | High     | 300927  | 774-138  | NE corner of 24th Ave NE/NE 75th St  | No ramp provided crossing 24th Ave NW  | High     | 1                            | N/A          |
| NW 75TH ST BETWEEN JONES AVE NW AND 24TH AVE NW, S SIDE  | SDW-9233    | High     | 300926  | 774-138  | SE corner of 24th Ave NE/NE 75th St  | No ramp provided crossing 24th Ave NW  | High     | 1                            | N/A          |
| NW 77TH ST BETWEEN 24TH AVE NW AND 25TH AVE NW, S SIDE   | SDW-9332    | Low      | 298727  | 774-138  | SW corner of 24th Ave NW/NW 77th St  | No ramp provided; preferred crossing is on the north side of intersection with half signal | Low      | 1                            | N/A          |
| NW 77TH ST BETWEEN JONES AVE NW AND 24TH AVE NW, S SIDE  | SDW-9386    | High     | 300971  | 774-138  | SE corner of 24th Ave NW/NW 77th St  | No ramp provided; preferred crossing is on the north side of intersection with half signal | Low      | 1                            | N/A          |
| NW 80TH ST BETWEEN 24TH AVE NW AND 25TH AVE NW, N SIDE   | SDW-37525   | Low      | 301287  | 774-138  | NW corner of 24th Ave NW/NW 80th St  | Diagonal ramp provided.  | Low      | 1                            | No           |
| NW 80TH ST BETWEEN 24TH AVE NW AND 25TH AVE NW, S SIDE   | SDW-8525    | Low      | 301286  | 774-138  | SW corner of 24th Ave NW/NW 80th St  | Companion ramp not installed   | High     | 1                            | N/A          |

**SDOT ADA Transition Plan Appendix 5.1a: 2013 Curb Ramp Audit Prioritized Results**

| SEGMENT DESCRIPTION   | SIDEWALK ID | LOCATION | COMPKEY | PLAN NO. | DESCRIPTION                              | FINDINGS   | PRIORITY | Number of Ramps to Construct | DW Provided? |
|---|-------------|----------|---------|----------|--|--|----------|------------------------------|--------------|
| NW 80TH ST BETWEEN JONES AVE NW AND 24TH AVE NW, N SIDE         | SDW-8527    | High     | 301289  | 774-138  | NE corner of 24th Ave NW/NW 80th St      | Diagonal ramp provided.  | Low      | 1                            | No           |
| NW 80TH ST BETWEEN JONES AVE NW AND 24TH AVE NW, S SIDE         | SDW-8526    | High     | 301288  | 774-138  | SE corner of 24th Ave NW/NW 80th St      | Diagonal ramp provided.  | Low      | 1                            | No           |
| NW 83RD ST BETWEEN 24TH N AVE NW AND 25TH AVE NW, N SIDE        | SDW-11890   | Low      | 301556  | 774-138  | NW corner of 24th Ave NW/NW 83rd St N    | No crossing provided at T-intersection. (provide at least one)                           | Mid      | 1                            | N/A          |
| NW 83RD ST BETWEEN 24TH N AVE NW AND 25TH AVE NW, S SIDE        | SDW-11889   | Low      | 301555  | 774-138  | SW corner of 24th Ave NW/NW 83rd St N    | No crossing provided at T-intersection. (provide at least one)                           | Mid      | 1                            | N/A          |
| NW 83RD ST BETWEEN JONES AVE NW AND 24TH S AVE NW, N SIDE       | SDW-38345   | High     | 301558  | 774-138  | NE corner of 24th Ave NW/NW 83rd St S    | No crossing provided at T-intersection. (provide at least one)                           | Mid      | 1                            | N/A          |
| NW 83RD ST BETWEEN JONES AVE NW AND 24TH S AVE NW, S SIDE       | SDW-11891   | High     | 301557  | 774-138  | SE corner of 24th Ave NW/NW 83rd St S    | No crossing provided at T-intersection. (provide at least one)                           | Mid      | 1                            | N/A          |
| NW 85TH ST BETWEEN 15TH AVE NW AND 16TH AVE NW, N SIDE          | SDW-9415    | Low      | 301868  | 878-36   | NW corner of 15th Ave NW/NW 85th St      | Ramp provided  | No       | 0                            | Yes          |
| NW 85TH ST BETWEEN 15TH AVE NW AND 16TH AVE NW, S SIDE          | SDW-9414    | Low      | 301867  | 878-36   | SW corner of 15th Ave NW/NW 85th St      | Diagonal ramp provided.  | Low      | 1                            | Yes          |
| NW 85TH ST BETWEEN MARY AVE NW AND 15TH AVE NW, N SIDE          | SDW-35860   | High     | 333494  | 878-36   | NE corner of 15th Ave NW/NE 85th St      | Ramp provided  | No       | 0                            | Yes          |
| NW 85TH ST BETWEEN MARY AVE NW AND 15TH AVE NW, S SIDE          | SDW-9416    | High     | 301869  | 878-36   | SE corner of 15th Ave NW/NW 85th St      | Diagonal ramp provided.  | Low      | 1                            | No           |
| NW 87TH ST BETWEEN MARY AVE NW AND 15TH AVE NW, N SIDE          | SDW-35008   | Low      | 334042  | 879-90   | NW corner of Mary Ave NW/NW 87th St      | No ramp provided crossing Mary Ave NW  | High     | 1                            | N/A          |
| NW 88TH ST BETWEEN 3RD AVE NW AND 6TH AVE NW, N SIDE            | SDW-45248   | Low      | 333544  | 777-464  | NW corner of 3rd Ave NW/NW 88th St       | Unimproved sidewalk  | No       | 0                            | N/A          |
| NW 88TH ST BETWEEN 3RD AVE NW AND 6TH AVE NW, S SIDE            | SDW-36484   | Low      | 333543  | 777-464  | SW corner of 3rd Ave NW/NW 88th St       | Unimproved sidewalk  | No       | 0                            | N/A          |
| NW 89TH ST BETWEEN 3RD AVE NW AND 6TH AVE NW, S SIDE            | SDW-36478   | Low      | 333535  | 879-79   | SW corner of 3rd Ave NW/NW 89th St       | Unimproved sidewalk  | No       | 0                            | N/A          |
| NW 90TH ST BETWEEN HOLMAN RD NW AND 15TH S AVE NW, S SIDE       | SDW-42400   | Low      | 332255  | 774-320  | SE corner of Holdman Rd NW/NW 90th St    | There may not be ramps but there appears to be no good/safe place to provide a crossing. | Low      | 1                            | N/A          |
| NW 92ND ST BETWEEN 2ND AVE NW AND 3RD AVE NW, S SIDE            | SDW-36499   | High     | 333564  | 879-79   | SE corner of 3rd Ave NW/NW 92nd St       | No opposing sidewalk   | No       | 0                            | N/A          |
| NW 92ND ST BETWEEN 3RD AVE NW AND 4TH AVE NW, S SIDE            | SDW-44411   | Low      | 333562  | 879-79   | SW corner of 3rd Ave NW/NW 92nd St       | Unimproved sidewalk  | No       | 0                            | N/A          |
| NW 95TH ST BETWEEN 7TH AVE NW AND 8TH AVE NW, N SIDE            | SDW-36504   | High     | 333571  | 777-476  | NE corner of 8th Ave NW/NW 95th St       | Diagonal ramp provided.  | Low      | 1                            | No           |
| NW 95TH ST BETWEEN 8TH AVE NW AND DIBBLE AVE NW, N SIDE         | SDW-36503   | Low      | 333569  | 777-476  | NW corner of 8th Ave NW/NW 95th St       | Diagonal ramp provided.  | Low      | 1                            | No           |
| NW DOCK PL BETWEEN BALLARD AVE NW AND SHILSHOLE AVE NW, SE SIDE | SDW-37405   | High     | 302262  | 774-551  | SW corner of NW Dock Pl/Ballard Ave NW   | No ramp crossing Ballard Ave.  | High     | 1                            | N/A          |
| NW DOCK PL BETWEEN LEARY AVE NW AND BALLARD AVE NW, NW SIDE     | SDW-13911   | High     | 302502  | 774-551  | NW corner of NW Dock Pl/Ballard Ave NW   | No ramp crossing Ballard Ave.  | High     | 1                            | N/A          |
| NW DOCK PL BETWEEN LEARY AVE NW AND BALLARD AVE NW, NW SIDE     | SDW-13911   | Low      | 302502  | 774-551  | NE corner of NW Dock Pl/Ballard Ave NW   | Diagonal ramp provided.  | Low      | 0                            | Yes          |
| NW DOCK PL BETWEEN LEARY AVE NW AND BALLARD AVE NW, SE SIDE     | SDW-37646   | Low      | 302503  | 774-551  | SE corner of NW Dock Pl/Ballard Ave NW   | Diagonal ramp provided.  | Low      | 0                            | Yes          |
| NW IONE PL BETWEEN LEARY AVE NW AND BALLARD AVE NW, NW SIDE     | SDW-9822    | High     | 302230  | 774-551  | NE corner of NW Ione Pl/Ballard Ave NW   | Diagonal ramp provided.  | Low      | 1                            | Yes          |
| NW MARKET ST BETWEEN 14TH AVE NW AND 15TH AVE NW, N SIDE        | SDW-13928   | High     | 302526  | 774-91   | NE corner of 15th Ave NW/NW Market St    | Diagonal ramp provided.  | Low      | 1                            | Yes          |
| NW MARKET ST BETWEEN 14TH AVE NW AND 15TH AVE NW, S SIDE        | SDW-13927   | High     | 302525  | 774-91   | SE corner of 15th Ave NW/NW Market St    | Ramp provided  | Low      | 1                            | No           |
| NW MARKET ST BETWEEN 15TH AVE NW AND 17TH AVE NW, N SIDE        | SDW-14548   | Low      | 302543  | 774-91   | NW corner of 15th Ave NW/NW Market St    | Ramp provided  | No       | 0                            | Yes          |
| NW MARKET ST BETWEEN 15TH AVE NW AND 17TH AVE NW, S SIDE        | SDW-9793    | Low      | 302860  | 774-91   | SW corner of 15th Ave NW/NW Market St    | Ramp provided  | Low      | 1                            | No           |
| NW MARKET ST BETWEEN 3RD AVE NW AND NW 55TH ST, NE SIDE         | SDW-11274   | High     | 298993  | 774-43   | SW corner of 4th Ave NW/NW Market St     | Ramp provided  | Low      | 1                            | No           |
| NW MARKET ST BETWEEN 3RD AVE NW AND NW 55TH ST, SW SIDE         | SDW-11273   | High     | 298992  | 774-43   | SW corner of NW Market St/NW Market St   | There may not be ramps but there appears to be no good/safe place to provide a crossing. | Low      | 1                            | N/A          |
| NW MARKET ST BETWEEN 6TH E AVE NW AND 6TH W AVE NW, N SIDE      | SDW-14057   | High     | 302538  | 774-43   | NE corner of 6th Ave NW/NW Market St     | Ramp provided  | Low      | 1                            | No           |
| NW MARKET ST BETWEEN 6TH E AVE NW AND 6TH W AVE NW, N SIDE      | SDW-14057   | Low      | 302538  | 774-43   | NW corner of 6th Ave NW/NW Market St     | One crossing is provided at T-intersection   | Low      | 1                            | N/A          |
| NW MARKET ST BETWEEN 6TH E AVE NW AND 6TH W AVE NW, S SIDE      | SDW-14056   | High     | 302537  | 774-43   | SE corner of 6th Ave NW/NW Market St     | No crossing provided at T-intersection. (provide at least one)                           | Mid      | 1                            | N/A          |
| NW MARKET ST BETWEEN 6TH W AVE NW AND 7TH AVE NW, N SIDE        | SDW-14055   | High     | 302536  | 774-43   | NE corner of 7th Ave NW/NW Market St     | Ramp provided  | Low      | 1                            | No           |
| NW MARKET ST BETWEEN 6TH W AVE NW AND 7TH AVE NW, N SIDE        | SDW-14055   | Low      | 302536  | 774-43   | NW corner of 6th Ave NW/NW Market St     | Ramp provided  | Low      | 1                            | No           |
| NW MARKET ST BETWEEN 6TH W AVE NW AND 7TH AVE NW, S SIDE        | SDW-38111   | High     | 302535  | 774-43   | SE corner of 7th Ave NW/NW Market St     | No crossing provided at T-intersection. (provide at least one)                           | Mid      | 1                            | N/A          |
| NW MARKET ST BETWEEN 6TH W AVE NW AND 7TH AVE NW, S SIDE        | SDW-38111   | Low      | 302535  | 774-43   | SW corner of 6th Ave NW/NW Market St     | No crossing provided at T-intersection. (provide at least one)                           | Mid      | 1                            | N/A          |
| NW MARKET ST BETWEEN 7TH AVE NW AND 8TH AVE NW, N SIDE          | SDW-14054   | High     | 302534  | 774-43   | NE corner of 8th Ave NW/NW Market St     | Diagonal ramp provided.  | Low      | 1                            | No           |
| NW MARKET ST BETWEEN 7TH AVE NW AND 8TH AVE NW, N SIDE          | SDW-14054   | Low      | 302534  | 774-43   | NW corner of 7th Ave NW/NW Market St     | Ramp provided  | Low      | 1                            | No           |
| NW MARKET ST BETWEEN 7TH AVE NW AND 8TH AVE NW, S SIDE          | SDW-14053   | Low      | 302533  | 774-43   | SW corner of 7th Ave NW/NW Market St     | No crossing provided at T-intersection. (provide at least one)                           | Mid      | 1                            | N/A          |
| NW MARKET ST BETWEEN 8TH AVE NW AND 9TH AVE NW, N SIDE          | SDW-14052   | Low      | 302532  | 774-43   | NW corner of 8th Ave NW/NW Market St     | Diagonal ramp provided.  | Low      | 1                            | No           |
| NW MARKET ST BETWEEN 8TH AVE NW AND 9TH AVE NW, S SIDE          | SDW-37771   | Low      | 302531  | 774-43   | SW corner of 8th Ave NW/NW Market St     | Diagonal ramp provided.  | Low      | 1                            | No           |
| NW MARKET ST BETWEEN BARNES AVE NW AND TALLMAN AVE NW, N SIDE   | SDW-37212   | High     | 302858  | 774-186  | NE corner of Tallman Ave NW/NW Market St | There may not be ramps but there appears to be no good/safe place to provide a crossing. | Low      | 1                            | N/A          |
| NW MARKET ST BETWEEN BARNES AVE NW AND TALLMAN AVE NW, S SIDE   | SDW-9791    | High     | 302857  | 774-186  | SE corner of Tallman Ave NW/NW Market St | Ramp provided  | No       | 0                            | Yes          |
| NW MARKET ST BETWEEN NW 55TH ST AND 5TH AVE NW, N SIDE          | SDW-37853   | Low      | 298991  | 774-43   | NW corner of 4th Ave NW/NW Market St     | Ramp provided  | Low      | 1                            | No           |
| NW MARKET ST BETWEEN NW 55TH ST AND 5TH AVE NW, S SIDE          | SDW-11272   | High     | 298990  | 774-43   | SE corner of 5th Ave NW/NW Market St     | One crossing is provided at T-intersection   | Low      | 1                            | N/A          |
| NW MARKET ST BETWEEN NW 55TH ST AND 5TH AVE NW, S SIDE          | SDW-11272   | Low      | 298990  | 774-43   | SW corner of NW Market St/NW Market St   | There may not be ramps but there appears to be no good/safe place to provide a crossing. | Low      | 1                            | N/A          |
| NW MARKET ST BETWEEN TALLMAN AVE NW AND 20TH AVE NW, S SIDE     | SDW-37211   | Low      | 302855  | 774-186  | SW corner of Tallman Ave NW/NW Market St | Ramp provided  | No       | 0                            | Yes          |
| OAKHURST RD S BETWEEN S OAKHURST PL AND S HAWTHORN RD, E SIDE   | SDW-19759   | Low      | 314239  | 776-151  | E corner of Oakhurst Rd S/Oakhurst Pl S  | Not triggered by scope of work   | No       | 0                            | N/A          |

**SDOT ADA Transition Plan Appendix 5.1a: 2013 Curb Ramp Audit Prioritized Results**

| SEGMENT DESCRIPTION  | SIDEWALK ID | LOCATION | COMPKEY | PLAN NO. | DESCRIPTION                                  | FINDINGS   | PRIORITY | Number of Ramps to Construct | DW Provided? |
|--|-------------|----------|---------|----------|--|--|----------|------------------------------|--------------|
| OAKHURST RD S BETWEEN S OAKHURST PL AND S HAWTHORN RD, W SIDE            | SDW-44712   | Low      | 333788  | 776-151  | W corner of Oakhurst Rd S/Oakhurst Pl S      | No ramp provided crossing Oakhurst Pl  | High     | 1                            | N/A          |
| OAKHURST RD S BETWEEN SEWARD PARK N AVE S AND S OAKHURST PL, NW SIDE     | SDW-19760   | High     | 314240  | 776-151  | N corner of Oakhurst Rd S/Oakhurst Pl S      | No ramp provided crossing Oakhurst Pl  | High     | 1                            | N/A          |
| OAKHURST RD S BETWEEN SEWARD PARK N AVE S AND S OAKHURST PL, SE SIDE     | SDW-40176   | High     | 314241  | 776-151  | E corner of Oakhurst Rd S/Oakhurst Pl S      | Not triggered by scope of work   | No       | 0                            | N/A          |
| OCCIDENTAL AVE S BETWEEN RAILROAD WAY S AND S ROYAL BROUGHAM WAY, E SIDE | SDW-35800   | Low      | 294471  | 776-158  | NE corner of Occidental Ave S/Railroad Way S | No opposing sidewalk   | No       | 0                            | N/A          |
| OCCIDENTAL AVE S BETWEEN S KING W ST AND RAILROAD WAY S, E SIDE          | SDW-4614    | High     | 294469  | 776-158  | SE corner of Occidental Ave S/Railroad Way S | No opposing sidewalk   | No       | 0                            | N/A          |
| OCCIDENTAL AVE S BETWEEN YESLER WAY AND S WASHINGTON ST, E SIDE          | SDW-27428   | Low      | 324239  | 774-89   | SE corner of Yesler Way/Occidental Ave S     | not triggered by scope of work   | No       | 0                            | N/A          |
| OCCIDENTAL AVE S BETWEEN YESLER WAY AND S WASHINGTON ST, W SIDE          | SDW-27427   | Low      | 324238  | 774-89   | SW corner of Yesler Way/Occidental Ave S     | Ramp provided  | No       | 0                            | Yes          |
| OLIVE WAY BETWEEN 4TH AVE AND 5TH AVE, SE SIDE                           | SDW-4616    | High     | 294472  | 774-56   | SW corner of 5th Ave/Olive St                | Ramp provided.   | Low      | 1                            | No           |
| OLIVE WAY BETWEEN 5TH AVE AND 6TH AVE, NW SIDE                           | SDW-29098   | High     | 324806  | 774-199  | NW corner of Olive Way/6th Ave               | E facing ramp found, not located within X-walk marking                                   | Low      | 1                            | No           |
| OLIVE WAY BETWEEN 5TH AVE AND 6TH AVE, SE SIDE                           | SDW-29097   | High     | 324805  | 774-199  | SW corner of Olive Way/6th Ave               | E facing ramp found, no violation  | No       | 0                            | Yes          |
| OLIVE WAY BETWEEN 6TH AVE AND 7TH AVE, NW SIDE                           | SDW-29096   | High     | 324804  | 774-199  | NW corner of Olive Way/7th Ave               | E facing ramp found  | Low      | 1                            | No           |
| OLIVE WAY BETWEEN 6TH AVE AND 7TH AVE, NW SIDE                           | SDW-29096   | Low      | 324804  | 774-199  | NE corner of Olive Way/6th Ave               | W facing ramp found, no violation  | No       | 0                            | Yes          |
| OLIVE WAY BETWEEN 6TH AVE AND 7TH AVE, SE SIDE                           | SDW-29040   | High     | 324564  | 774-199  | SW corner of Olive Way/7th Ave               | E facing ramp found  | Low      | 1                            | No           |
| OLIVE WAY BETWEEN 6TH AVE AND 7TH AVE, SE SIDE                           | SDW-29040   | Low      | 324564  | 774-199  | SE corner of Olive Way/6th Ave               | W facing ramp found, no violation  | No       | 0                            | Yes          |
| OLIVE WAY BETWEEN 7TH AVE AND HOWELL ST, NW SIDE                         | SDW-29039   | Low      | 324563  | 774-199  | NE corner of Olive Way/7th Ave               | W facing ramp found  | Low      | 1                            | No           |
| OLIVE WAY BETWEEN 7TH AVE AND HOWELL ST, NW SIDE                         | SDW-29039   | High     | 324563  | 774-116  | SW corner of Howell St/8th Ave               | N facing ramp found, no violation  | No       | 0                            | Yes          |
| OLIVE WAY BETWEEN 7TH AVE AND HOWELL ST, NW SIDE                         | SDW-29039   | High     | 324563  | 774-199  | NW corner of Olive Way/Howell St             | E facing ramp found, no violation  | No       | 0                            | Yes          |
| OLIVE WAY BETWEEN 7TH AVE AND HOWELL ST, SE SIDE                         | SDW-29038   | Low      | 324562  | 774-199  | SE corner of Olive Way/7th Ave               | W facing ramp found, no violation  | No       | 0                            | Yes          |
| OLIVE WAY BETWEEN 9TH AVE AND TERRY AVE, NW SIDE                         | SDW-29036   | High     | 324560  | 774-199  | NW corner of Olive Way/Terry Ave             | Diagonal ramp found, may require two   | Low      | 0                            | Yes          |
| OLIVE WAY BETWEEN 9TH AVE AND TERRY AVE, NW SIDE                         | SDW-29036   | Low      | 324560  | 774-199  | NE corner of Olive Way/9th Ave               | W facing ramp found, no violation  | No       | 0                            | Yes          |
| OLIVE WAY BETWEEN 9TH AVE AND TERRY AVE, SE SIDE                         | SDW-29035   | High     | 324559  | 774-199  | SW corner of Olive Way/Terry Ave             | N facing ramp found, no violation  | No       | 0                            | Yes          |
| OLIVE WAY BETWEEN 9TH AVE AND TERRY AVE, SE SIDE                         | SDW-29035   | High     | 324559  | 774-199  | SW corner of Olive Way/Terry Ave             | not triggered by the scope of work   | No       | 0                            | N/A          |
| OLIVE WAY BETWEEN 9TH AVE AND TERRY AVE, SE SIDE                         | SDW-29035   | Low      | 324559  | 774-199  | SE corner of Olive Way/9th Ave               | W facing ramp found, no violation  | No       | 0                            | Yes          |
| OLIVE WAY BETWEEN BOREN AVE AND MINOR AVE, NW SIDE                       | SDW-29032   | Low      | 324556  | 774-199  | NE corner of Olive Way/Boren Ave             | Diagonal ramp found, may require two   | Low      | 0                            | Yes          |
| OLIVE WAY BETWEEN BOREN AVE AND MINOR AVE, NW SIDE                       | SDW-29032   | High     | 324556  | 774-199  | NW corner of Olive Way/Minor Ave             | E facing ramp found, no violation  | Low      | 1                            | No           |
| OLIVE WAY BETWEEN BOREN AVE AND MINOR AVE, NW SIDE                       | SDW-29032   | Low      | 324556  | 774-454  | NE corner of Boren Ave N/Olive Way           | Diagonal ramp provided.  | Low      | 1                            | Yes          |
| OLIVE WAY BETWEEN BOREN AVE AND MINOR AVE, SE SIDE                       | SDW-29031   | Low      | 324555  | 774-199  | SE corner of Olive Way/Boren Ave             | Diagonal ramp found, may require two   | Low      | 0                            | Yes          |
| OLIVE WAY BETWEEN BOREN AVE AND MINOR AVE, SE SIDE                       | SDW-29031   | Low      | 324555  | 774-454  | SE corner of Boren Ave N/Olive Way           | Diagonal ramp provided.  | Low      | 1                            | Yes          |
| OLIVE WAY BETWEEN BOREN AVE AND MINOR AVE, SE SIDE                       | SDW-29031   | High     | 324555  | 774-199  | SW corner of Olive Way/Minor Ave             | No N facing ramp found, T-intersection   | Mid      | 1                            | N/A          |
| OLIVE WAY BETWEEN HOWELL ST AND 9TH AVE, NW SIDE                         | SDW-29037   | High     | 324561  | 774-199  | NW corner of Olive Way/9th Ave               | E facing ramp found  | Low      | 1                            | No           |
| OLIVE WAY BETWEEN HOWELL ST AND 9TH AVE, NW SIDE                         | SDW-29037   | Low      | 324561  | 774-116  | NE corner of Howell St/8th Ave               | W facing ramp found, no violation  | No       | 0                            | Yes          |
| OLIVE WAY BETWEEN HOWELL ST AND 9TH AVE, NW SIDE                         | SDW-29037   | Low      | 324561  | 774-199  | SE corner of Olive Way/Howell St             | N facing ramp found, no violation  | No       | 0                            | Yes          |
| OLIVE WAY BETWEEN HOWELL ST AND 9TH AVE, NW SIDE                         | SDW-29037   | Low      | 324561  | 774-199  | SE corner of Olive Way/Howell St             | No E/W crosswalk present, may not be a good place for a crossing                         | No       | 0                            | N/A          |
| OLIVE WAY BETWEEN HOWELL ST AND 9TH AVE, SE SIDE                         | SDW-30023   | High     | 328792  | 774-199  | SW corner of Olive Way/9th Ave               | E facing ramp found  | Low      | 1                            | No           |
| OLIVE WAY BETWEEN HOWELL ST AND 9TH AVE, SE SIDE                         | SDW-30023   | Low      | 328792  | 774-116  | SE corner of Howell St/8th Ave               | No SE corner exists, Howell and Olive streets merge                                      | No       | 0                            | Yes          |
| OLIVE WAY BETWEEN MINOR AVE AND OLIVE WY ON RP, NW SIDE                  | SDW-29030   | Low      | 324554  | 774-199  | NE corner of Olive Way/Minor Ave             | W facing ramp found, no violation  | Low      | 1                            | No           |
| OLIVE WAY BETWEEN MINOR AVE AND OLIVE WY ON RP, SE SIDE                  | SDW-29029   | Low      | 324553  | 774-199  | SE corner of Olive Way/Minor Ave             | No N facing ramp found   | High     | 1                            | N/A          |
| OLIVE WAY BETWEEN OLIVE WY ON RP AND MELROSE AVE, NW SIDE                | SDW-42650   | High     | 328791  | 774-138  | NW corner of Melrose Ave/Olive Way           | Ramp provided  | Low      | 1                            | No           |
| OLIVE WAY BETWEEN TERRY AVE AND BOREN AVE, NW SIDE                       | SDW-29034   | High     | 324558  | 774-199  | NW corner of Olive Way/Boren Ave             | Diagonal ramp found, may require two   | Low      | 0                            | Yes          |
| OLIVE WAY BETWEEN TERRY AVE AND BOREN AVE, NW SIDE                       | SDW-29034   | Low      | 324558  | 774-199  | NE corner of Olive Way/Terry Ave             | Diagonal ramp found, may require two   | Low      | 0                            | No           |
| OLIVE WAY BETWEEN TERRY AVE AND BOREN AVE, NW SIDE                       | SDW-29034   | High     | 324558  | 774-454  | NW corner of Boren Ave N/Olive Way           | Diagonal ramp provided.  | Low      | 1                            | Yes          |
| OLIVE WAY BETWEEN TERRY AVE AND BOREN AVE, SE SIDE                       | SDW-29033   | High     | 324557  | 774-199  | SW corner of Olive Way/Boren Ave             | Diagonal ramp found, may require two   | Low      | 0                            | Yes          |
| OLIVE WAY BETWEEN TERRY AVE AND BOREN AVE, SE SIDE                       | SDW-29033   | High     | 324557  | 774-454  | SW corner of Boren Ave N/Olive Way           | Diagonal ramp provided.  | Low      | 1                            | Yes          |
| OLIVE WAY BETWEEN TERRY AVE AND BOREN AVE, SE SIDE                       | SDW-29033   | Low      | 324557  | 774-199  | SE corner of Olive Way/Terry Ave             | No N facing ramp found, already one crossing provided at T-intersection                  | Low      | 1                            | N/A          |
| OLIVE WAY BETWEEN TERRY AVE AND BOREN AVE, SE SIDE                       | SDW-29033   | Low      | 324557  | 774-199  | SE corner of Olive Way/Terry Ave             | not triggered by the scope of work   | No       | 0                            | N/A          |
| OLSON PL SW BETWEEN 1ST AVE S AND 2ND AVE SW, NW SIDE                    | SDW-45507   | High     | 644800  | 777-606  | N corner of Olson Pl SW/2nd Ave SW           | There may not be ramps but there appears to be no good/safe place to provide a crossing. | Low      | 1                            | N/A          |
| OLSON PL SW BETWEEN 1ST AVE S AND 2ND AVE SW, SE SIDE                    | SDW-45508   | High     | 344801  | 777-606  | E corner of Olson Pl SW/2nd Ave SW           | There may not be ramps but there appears to be no good/safe place to provide a crossing. | Low      | 1                            | N/A          |
| OLSON PL SW BETWEEN 1ST AVE S AND 2ND AVE SW, SE SIDE                    | SDW-45508   | High     | 644801  | 777-606  | Triangle at Meyer Way S/Olson Pl SW          | Island needs cut-throughs or ramps   | High     | 1                            | N/A          |
| OLSON PL SW BETWEEN 2ND AVE SW AND 3RD AVE SW, NW SIDE                   | SDW-45505   | Low      | 644798  | 777-606  | W corner of Olson Pl SW/2nd Ave SW           | There may not be ramps but there appears to be no good/safe place to provide a crossing. | Low      | 1                            | N/A          |
| OLSON PL SW BETWEEN 2ND AVE SW AND 3RD AVE SW, NW SIDE                   | SDW-45505   | Low      | 644798  | 777-606  | W corner of Olson Pl SW/2nd Ave SW           | There may not be ramps but there appears to be no good/safe place to provide a crossing. | Low      | 1                            | N/A          |
| OLSON PL SW BETWEEN 2ND AVE SW AND 3RD AVE SW, SE SIDE                   | SDW-45506   | Low      | 644799  | 777-606  | S corner of Olson Pl SW/2nd Ave SW           | There may not be ramps but there appears to be no good/safe place to provide a crossing. | Low      | 1                            | N/A          |
| OLYMPIC WAY W BETWEEN 9TH AVE W AND W LEE ST, SW SIDE                    | SDW-7161    | High     | 301379  | 774-316  | SW corner of Olympic Way W/W Lee St          | No ramp provided crossing Olympic  | Mid      | 1                            | N/A          |
| OLYMPIC WAY W BETWEEN 9TH AVE W AND W LEE ST, SW SIDE                    | SDW-7161    | Low      | 301379  | 774-316  | NW corner of Olympic Way W/9th Ave W         | No ramp provided crossing Olympic  | Mid      | 1                            | N/A          |
| OLYMPIC WAY W BETWEEN W LEE ST AND 10TH AVE W, NE SIDE                   | SDW-7160    | High     | 301378  | 774-316  | SE corner of Olympic Way W/10th Ave W        | No ramp provided crossing Olympic  | Mid      | 1                            | N/A          |

SDOT ADA Transition Plan Appendix 5.1a: 2013 Curb Ramp Audit Prioritized Results

| SEGMENT DESCRIPTION   | SIDEWALK ID | LOCATION | COMPKEY | PLAN NO. | DESCRIPTION                             | FINDINGS  | PRIORITY | Number of Ramps to Construct | DW Provided? |
|---|-------------|----------|---------|----------|---|---|----------|------------------------------|--------------|
| OLYMPIC WAY W BETWEEN W LEE ST AND 10TH AVE W, SW SIDE          | SDW-7159    | High     | 301377  | 774-316  | SW corner of Olympic Way W/10th Ave W   | Diagonal ramp provided.   | Low      | 1                            | Yes          |
| OLYMPIC WAY W BETWEEN W LEE ST AND 10TH AVE W, SW SIDE          | SDW-7159    | Low      | 301377  | 774-316  | NW corner of Olympic Way W/W Lee St     | No ramp provided crossing Olympic                                       | Mid      | 1                            | N/A          |
| OLYMPIC WAY W BETWEEN W PROSPECT ST AND 9TH AVE W, NE SIDE      | SDW-7163    | High     | 301382  | 774-316  | SE corner of Olympic Way W/9th AveW     | No ramp provided crossing Olympic                                       | Mid      | 1                            | N/A          |
| OSWEGO PL NE BETWEEN NE 68TH ST AND NE 70TH ST, SW SIDE         | SDW-30024   | High     | 328793  | 774-220  | SW corner of NE 70th St/Oswego Pl NE    | No ramp crossing NE 70th.   | Mid      | 1                            | N/A          |
| PALATINE AVE N BETWEEN N 120TH ST AND N 122ND ST, E SIDE        | SDW-4430    | High     | 294529  | 777-489  | SE corner of Palatine Ave N/N 122nd St  | Sidewalk does not intersect street                                      | No       | 0                            | N/A          |
| PALATINE AVE N BETWEEN N 122ND ST AND N 125TH ST, E SIDE        | SDW-4428    | Low      | 294527  | 777-489  | NE corner of Palatine Ave N/N 122nd St  | Opposing sidewalk does not intersect the street                         | No       | 0                            | N/A          |
| PALATINE AVE N BETWEEN N 127TH ST AND N 130TH ST, E SIDE        | SDW-33218   | High     | 331970  | 882-10   | SE corner of Palatine Ave N/N 130th St  | N facing ramp is present  | No       | 0                            | Yes          |
| PALATINE AVE N BETWEEN N 127TH ST AND N 130TH ST, W SIDE        | SDW-33217   | High     | 331969  | 882-10   | SW Corner ofPalatine Ave N/N 130th St   | N facing ramp needed  | High     | 1                            | N/A          |
| PALATINE AVE N BETWEEN N 87TH ST AND N 90TH ST, W SIDE          | SDW-17789   | Low      | 310776  | 774-446  | NW corner of N 87th St/Palatine Ave N   | Ramp provided.  | Low      | 1                            | No           |
| PARKER CT NW BETWEEN DEAD END AND NW 65TH CT, E SIDE            | SDW-34798   | High     | 333620  | 885-23   | SE corner of Parker Ct NW/NW 65th Ct    | No ramp provided crossing NW 65th Ct                                    | High     | 1                            | N/A          |
| PARKER CT NW BETWEEN DEAD END AND NW 65TH CT, W SIDE            | SDW-4468    | High     | 294577  | 885-23   | SW corner of Parker Ct NW/NW 65th Ct    | Unimproved sidewalk   | No       | 0                            | N/A          |
| PASADENA PL NE BETWEEN NE 40 UPPER ST AND NE 42ND ST, E SIDE    | SDW-12837   | Low      | 306818  | 774-116  | NE corner of NE 40th St/Pasadena Pl NE  | not triggered by the scope of work                                      | No       | 0                            | N/A          |
| PASADENA PL NE BETWEEN NE 40 UPPER ST AND NE 42ND ST, W SIDE    | SDW-44217   | Low      | 329603  | 774-116  | NW corner of NE 40th St/Pasadena Pl NE  | not triggered by the scope of work                                      | No       | 0                            | N/A          |
| PERKINS LN W BETWEEN W ROBERTS WAY AND W EMERSON ST, W SIDE     | SDW-36392   | High     | 331411  | 776-146  | SW corner of Perkins Ln W/W Emerson St  | No opposing sidewalk  | No       | 0                            | N/A          |
| PHINNEY AVE N BETWEEN N 127TH ST AND N 130TH ST, E SIDE         | SDW-35137   | High     | 331351  | 774-138  | SE corner of Phinney Ave N/N 130th St   | No ramp provided crossing N 130th                                       | Low      | 1                            | N/A          |
| PHINNEY AVE N BETWEEN N 143RD ST AND N 145TH ST, E SIDE         | SDW-30032   | High     | 328804  | 886-87   | SE corner of N 145th St/ Phinney Ave N  | N facing ramp needed  | High     | 0                            | N/A          |
| PHINNEY AVE N BETWEEN N 143RD ST AND N 145TH ST, E SIDE         | SDW-30032   | High     | 328804  | 774-56   | SE corner of N 145th St/Phinney Ave N   | No ramp crossing Phinney.   | High     | 1                            | N/A          |
| PHINNEY AVE N BETWEEN N 143RD ST AND N 145TH ST, W SIDE         | SDW-30031   | High     | 328803  | 886-87   | SW corner of N 145th St/ Phinney Ave N  | N facing ramp needed  | High     | 0                            | N/A          |
| PHINNEY AVE N BETWEEN N 143RD ST AND N 145TH ST, W SIDE         | SDW-30031   | High     | 328803  | 774-56   | SW corner of N 145th St/Phinney Ave N   | No ramp crossing N145th.  | High     | 1                            | N/A          |
| PHINNEY AVE N BETWEEN N 34TH ST AND N 35TH ST, E SIDE           | SDW-4466    | Low      | 294574  | 774-125  | NE corner of Canal/Phinney/34th         | No ramp provided crossing 34th  | High     | 1                            | N/A          |
| PHINNEY AVE N BETWEEN N 45TH ST AND N 46TH ST, E SIDE           | SDW-4451    | High     | 294554  | 774-263  | SE corner of Phinney Ave N/N 46th St.   | Diagonal ramp provided.   | Low      | 1                            | Yes          |
| PHINNEY AVE N BETWEEN N 45TH ST AND N 46TH ST, W SIDE           | SDW-35826   | High     | 294553  | 774-263  | SW corner of Phinney Ave N/N 46th St.   | Diagonal ramp provided.   | Low      | 1                            | Yes          |
| PHINNEY AVE N BETWEEN N 46TH ST AND N 47TH ST, E SIDE           | SDW-4450    | Low      | 294552  | 774-263  | NE corner of Phinney Ave N/N 46th St.   | Diagonal ramp provided.   | Low      | 1                            | Yes          |
| PHINNEY AVE N BETWEEN N 46TH ST AND N 47TH ST, W SIDE           | SDW-4449    | Low      | 294551  | 774-263  | NW corner of Phinney Ave N/N 46th St.   | Diagonal ramp provided.   | Low      | 1                            | Yes          |
| PHINNEY AVE N BETWEEN N 49TH ST AND N 50TH E ST, E SIDE         | SDW-35824   | High     | 294546  | 774-165  | SE corner of N 50th St/Phinney Ave N    | N facing ramp found, no violation                                       | No       | 0                            | Yes          |
| PHINNEY AVE N BETWEEN N 49TH ST AND N 50TH E ST, W SIDE         | SDW-4445    | High     | 294545  | 774-165  | SW corner of N 50th St/Phinney Ave N    | No N facing ramp found, already one crossing provided at T-intersection | Low      | 1                            | N/A          |
| PHINNEY AVE N BETWEEN N 49TH ST AND N 50TH E ST, W SIDE         | SDW-4445    | High     | 294545  | 774-165  | SW corner of N 50th St/Phinney Ave N    | E facing ramp found, no violation                                       | No       | 0                            | Yes          |
| PHINNEY AVE N BETWEEN N 50TH W ST AND PHINNEY WR AVE N, NE SIDE | SDW-4469    | Low      | 294578  | 774-165  | NW corner of N 50th St/Phinney Ave N    | not triggered by the scope of work                                      | No       | 0                            | N/A          |
| PHINNEY AVE N BETWEEN N 51ST ST AND N 52ND ST, E SIDE           | SDW-4611    | High     | 294464  | 774-263  | SE corner of Phinney Ave N/N 52nd St.   | No ramp provided crossing Phinney.                                      | High     | 1                            | N/A          |
| PHINNEY AVE N BETWEEN N 51ST ST AND N 52ND ST, W SIDE           | SDW-4610    | High     | 294463  | 774-263  | SW corner of Phinney Ave N/N 52nd St.   | Diagonal ramp provided.   | Low      | 0                            | Yes          |
| PHINNEY AVE N BETWEEN N 51ST ST AND N 52ND ST, W SIDE           | SDW-4610    | Low      | 294463  | 774-263  | NW corner of Phinney Ave N/N 51st St.   | Diagonal ramp provided.   | Low      | 0                            | Yes          |
| PHINNEY AVE N BETWEEN N 52ND ST AND N 53RD ST, E SIDE           | SDW-4609    | Low      | 294462  | 774-263  | NE corner of Phinney Ave N/N 52nd St.   | No ramp provided crossing Phinney.                                      | High     | 1                            | N/A          |
| PHINNEY AVE N BETWEEN N 52ND ST AND N 53RD ST, E SIDE           | SDW-4609    | High     | 294462  | 774-263  | SE corner of Phinney Ave N/N 53rd St.   | No ramp provided crossing Phinney.                                      | Low      | 1                            | N/A          |
| PHINNEY AVE N BETWEEN N 52ND ST AND N 53RD ST, W SIDE           | SDW-35797   | High     | 294461  | 774-263  | SW corner of Phinney Ave N/N 53rd St.   | Diagonal ramp provided.   | Low      | 0                            | Yes          |
| PHINNEY AVE N BETWEEN N 52ND ST AND N 53RD ST, W SIDE           | SDW-35797   | Low      | 294461  | 774-263  | NW corner of Phinney Ave N/N 52nd St.   | Diagonal ramp provided.   | Low      | 0                            | Yes          |
| PHINNEY AVE N BETWEEN N 53RD ST AND N 54TH ST, E SIDE           | SDW-4608    | High     | 294460  | 774-263  | SE corner of Phinney Ave N/N 54th St.   | No ramp provided crossing Phinney.                                      | High     | 1                            | N/A          |
| PHINNEY AVE N BETWEEN N 53RD ST AND N 54TH ST, W SIDE           | SDW-4607    | High     | 294459  | 774-263  | SW corner of Phinney Ave N/N 54th St.   | Diagonal ramp provided.   | Low      | 0                            | Yes          |
| PHINNEY AVE N BETWEEN N 54TH ST AND N 55TH ST, E SIDE           | SDW-4606    | Low      | 294458  | 774-263  | NE corner of Phinney Ave N/N 54th St.   | No ramp provided crossing Phinney.                                      | High     | 1                            | N/A          |
| PHINNEY AVE N BETWEEN N 54TH ST AND N 55TH ST, W SIDE           | SDW-35796   | Low      | 294457  | 774-263  | NW corner of Phinney Ave N/N 54th St.   | Diagonal ramp provided.   | Low      | 0                            | Yes          |
| PHINNEY AVE N BETWEEN N 55TH ST AND N ARGYLE PL, E SIDE         | SDW-4605    | High     | 294456  | 774-263  | SE corner of Phinney Ave N/N Argyle Pl. | No ramp provided crossing Phinney.                                      | High     | 1                            | N/A          |
| PHINNEY AVE N BETWEEN N 55TH ST AND N ARGYLE PL, W SIDE         | SDW-4604    | Low      | 294455  | 774-263  | SW corner of Phinney Ave N/N Argyle Pl. | Diagonal ramp provided.   | Low      | 0                            | Yes          |
| PHINNEY AVE N BETWEEN N 56TH ST AND N 58TH ST, E SIDE           | SDW-4602    | Low      | 294452  | 774-263  | NE corner of Phinney Ave N/N 56th St.   | No ramp provided crossing Phinney.                                      | High     | 1                            | N/A          |
| PHINNEY AVE N BETWEEN N 56TH ST AND N 58TH ST, W SIDE           | SDW-4601    | Low      | 294451  | 774-263  | NW corner of Phinney Ave N/N 56th St.   | Diagonal ramp provided.   | Low      | 0                            | Yes          |
| PHINNEY AVE N BETWEEN N 58TH ST AND N 59TH ST, E SIDE           | SDW-35324   | Low      | 294450  | 774-263  | NE corner of Phinney Ave N/N 58th St    | No ramp provided crossing Phinney.                                      | Low      | 1                            | N/A          |
| PHINNEY AVE N BETWEEN N 59TH ST AND N 60TH ST, E SIDE           | SDW-4599    | High     | 294448  | 774-263  | SE corner of Phinney Ave N/N 60th St    | Diagonal ramp provided.   | Low      | 0                            | Yes          |
| PHINNEY AVE N BETWEEN N 59TH ST AND N 60TH ST, W SIDE           | SDW-4598    | High     | 294447  | 774-263  | SW corner of Phinney Ave N/N 60th St    | Ramp provided.  | No       | 0                            | Yes          |
| PHINNEY AVE N BETWEEN N 60TH ST AND N 61ST ST, E SIDE           | SDW-35323   | Low      | 294446  | 774-263  | SE corner of Phinney Ave N/N 61st St    | Diagonal ramp provided.   | Low      | 0                            | Yes          |
| PHINNEY AVE N BETWEEN N 60TH ST AND N 61ST ST, W SIDE           | SDW-4597    | Low      | 294445  | 774-263  | NW corner of Phinney Ave N/N 60th St    | Diagonal ramp provided.   | Low      | 0                            | Yes          |
| PHINNEY AVE N BETWEEN N 60TH ST AND N 61ST ST, W SIDE           | SDW-4597    | Low      | 294445  | 774-263  | SW corner of Phinney Ave N/N 61st St    | Ramp provided.  | No       | 0                            | Yes          |
| PHINNEY AVE N BETWEEN N 61ST ST AND N 62ND ST, W SIDE           | SDW-35203   | Low      | 294443  | 774-263  | NW corner of Phinney Ave N/N 61st St    | Ramp provided.  | No       | 0                            | Yes          |
| PHINNEY AVE N BETWEEN N 62ND ST AND N 63RD ST, E SIDE           | SDW-4595    | High     | 294442  | 774-263  | SE corner of Phinney Ave N/N 63rd St    | Diagonal ramp provided.   | Low      | 0                            | Yes          |
| PHINNEY AVE N BETWEEN N 63RD ST AND N 64TH ST, E SIDE           | SDW-4594    | Low      | 294441  | 774-263  | NE corner of Phinney Ave N/N 63rd St    | Diagonal ramp provided.   | Low      | 0                            | Yes          |
| PHINNEY AVE N BETWEEN N 63RD ST AND N 64TH ST, W SIDE           | SDW-4545    | High     | 294107  | 774-263  | SW corner of Phinney Ave N/N 64th St    | Diagonal ramp provided.   | Low      | 0                            | Yes          |
| PHINNEY AVE N BETWEEN N 64TH ST AND N 65TH ST, W SIDE           | SDW-4543    | Low      | 294105  | 774-263  | NW corner of Phinney Ave N/N 64th St    | Diagonal ramp provided.   | Low      | 0                            | Yes          |
| PHINNEY AVE N BETWEEN N ARGYLE PL AND N 56TH ST, E SIDE         | SDW-35325   | High     | 294454  | 774-263  | SE corner of Phinney Ave N/N 56th St.   | No ramp provided crossing Phinney.                                      | High     | 1                            | N/A          |
| PHINNEY AVE N BETWEEN N ARGYLE PL AND N 56TH ST, E SIDE         | SDW-35325   | Low      | 294454  | 774-263  | NE corner of Phinney Ave N/N Argyle Pl. | No ramp provided crossing Phinney.                                      | High     | 1                            | N/A          |
| PHINNEY AVE N BETWEEN N ARGYLE PL AND N 56TH ST, W SIDE         | SDW-4603    | Low      | 294453  | 774-263  | NW corner of Phinney Ave N/N Argyle Pl. | Diagonal ramp provided.   | Low      | 0                            | Yes          |
| PHINNEY AVE N BETWEEN N ARGYLE PL AND N 56TH ST, W SIDE         | SDW-4603    | High     | 294453  | 774-263  | SW corner of Phinney Ave N/N 56th St.   | Diagonal ramp provided.   | Low      | 1                            | Yes          |
| PHINNEY AVE N BETWEEN PHINNEY WR AVE N AND N 51ST ST, E SIDE    | SDW-45460   | High     | 644497  | 774-263  | SE corner of Phinney Ave N/N 51st St.   | No ramp provided crossing Phinney.                                      | Low      | 1                            | N/A          |
| PHINNEY AVE N BETWEEN PHINNEY WR AVE N AND N 51ST ST, W SIDE    | SDW-45459   | High     | 644496  | 774-263  | SW corner of Phinney Ave N/N 51st St.   | Diagonal ramp provided.   | Low      | 0                            | Yes          |



**SDOT ADA Transition Plan Appendix 5.1a: 2013 Curb Ramp Audit Prioritized Results**

| SEGMENT DESCRIPTION  | SIDEWALK ID | LOCATION | COMPKEY | PLAN NO. | DESCRIPTION                                  | FINDINGS   | PRIORITY | Number of Ramps to Construct | DW Provided? |
|--|-------------|----------|---------|----------|--|--|----------|------------------------------|--------------|
| PIKE LOWER ST BETWEEN POST AL AND 1ST AVE, SE SIDE                   | SDW-31037   | High     | 326775  | 774-89   | SW corner of 1st Ave/Pike St                 | Ramp provided  | Low      | 1                            | No           |
| PIKE ST BETWEEN 1ST AVE AND 2ND AVE, NW SIDE                         | SDW-30907   | Low      | 326763  | 774-89   | NE corner of 1st Ave/Pike St                 | Ramp provided  | Low      | 1                            | No           |
| PIKE ST BETWEEN 1ST AVE AND 2ND AVE, SE SIDE                         | SDW-30906   | Low      | 326762  | 774-89   | SE corner of 1st Ave/Pike St                 | Ramp provided  | Low      | 1                            | No           |
| PIKE ST BETWEEN ALASKAN WAY AND ALASKAN E RDWY WAY, NW SIDE          | SDW-4475    | Low      | 294585  | 774-67   | N corner of Alaskan Way/Pike St              | No street crossing   | No       | 0                            | No           |
| PIKE ST BETWEEN BOREN AVE AND MELROSE AVE, SE SIDE                   | SDW-27252   | Low      | 324831  | 774-454  | SE corner of Boren Ave N/Pike St             | Diagonal ramp provided.  | Low      | 1                            | Yes          |
| PIKE ST BETWEEN CONVENTION PL AND TERRY AVE, NW SIDE                 | SDW-43554   | High     | 324808  | 886-38   | W corner of Terry St/Pike St                 | SE facing ramp needed  | High     | 1                            | N/A          |
| PIKE ST BETWEEN CONVENTION PL AND TERRY AVE, SE SIDE                 | SDW-29099   | High     | 324807  | 886-38   | S corner of Pike St/Hubbell Pl               | NE facing ramp is present                                      | Low      | 1                            | No           |
| PIKE ST BETWEEN PIKE PL AND 1ST AVE, NW SIDE                         | SDW-31027   | Low      | 326765  | 774-89   | NW corner of 1st Ave/Pike St                 | No ramp provided crossing 1st Ave                              | High     | 1                            | N/A          |
| PIKE ST BETWEEN TERRY AVE AND BOREN AVE, NW SIDE                     | SDW-43556   | Low      | 324817  | 886-38   | N corner of Terry St/Pike St                 | SE facing ramp needed  | High     | 1                            | N/A          |
| PIKE ST BETWEEN TERRY AVE AND BOREN AVE, SE SIDE                     | SDW-5329    | High     | 294623  | 774-454  | SW corner of Boren Ave N/Pike St             | Diagonal ramp provided.  | Low      | 1                            | Yes          |
| PIKE ST BETWEEN TERRY AVE AND BOREN AVE, SE SIDE                     | SDW-5329    | Low      | 294623  | 886-38   | E corner of Terry St/Pike St                 | SW facing ramp is present                                      | Low      | 1                            | No           |
| PINE ST BETWEEN 2ND AVE AND 3RD AVE, SE SIDE                         | SDW-31033   | High     | 326771  | 774-625  | S corner of 3rd Ave/Pine St                  | Ramp provided  | Low      | 1                            | No           |
| PINE ST BETWEEN 3RD AVE AND 4TH AVE, NW SIDE                         | SDW-36306   | Low      | 294614  | 774-625  | N corner of 3rd Ave/Pine St                  | Ramp provided  | Low      | 1                            | No           |
| PINE ST BETWEEN ALASKAN WAY AND ALASKAN E RDWY WAY, NW SIDE          | SDW-36308   | Low      | 294622  | 774-67   | NE corner of Alaskan Way/Pine St             | No ramp provided crossing Alaskan Way                          | High     | 1                            | N/A          |
| PINE ST BETWEEN ALASKAN WAY AND ALASKAN E RDWY WAY, SE SIDE          | SDW-5328    | Low      | 294621  | 774-67   | SE corner of Alaskan Way/Pine St             | No ramp provided crossing Alaskan Way                          | High     | 1                            | N/A          |
| PINE ST BETWEEN BOREN AVE AND MINOR AVE, NW SIDE                     | SDW-27240   | Low      | 324819  | 774-615  | N corner of Pine St/Boren Ave                | Diagonal ramp provided.  | Low      | 1                            | Yes          |
| PINE ST BETWEEN BOREN AVE AND MINOR AVE, NW SIDE                     | SDW-27240   | High     | 324819  | 774-615  | NW corner of Pine St/Minor Ave               | No crossing provided at T-intersection. (provide at least one) | Mid      | 1                            | N/A          |
| PINE ST BETWEEN BOREN AVE AND MINOR AVE, SE SIDE                     | SDW-27239   | Low      | 324818  | 774-615  | E corner of Pine St/Boren Ave                | Diagonal ramp provided.  | Low      | 1                            | No           |
| PINE ST BETWEEN MINOR AVE AND MELROSE AVE, NW SIDE                   | SDW-15091   | Low      | 312013  | 774-615  | NE corner of Pine St/Minor Ave               | No crossing provided at T-intersection. (provide at least one) | Mid      | 1                            | N/A          |
| PINE ST BETWEEN TERRY AVE AND BOREN AVE, NW SIDE                     | SDW-27242   | High     | 324821  | 774-615  | W corner of Pine St/Boren Ave                | Diagonal ramp provided.  | Low      | 1                            | Yes          |
| PINE ST BETWEEN TERRY AVE AND BOREN AVE, SE SIDE                     | SDW-27241   | High     | 324820  | 774-615  | S corner of Pine St/Boren Ave                | Diagonal ramp provided.  | Low      | 1                            | Yes          |
| PINEHURST WAY NE BETWEEN NE 113TH ST AND NE 114TH S ST, NW SIDE      | SDW-36304   | High     | 294607  | 774-300  | SW corner of Pinehurst Way NE/NE 114th       | No ramp crossing Pinehurst.                                    | Mid      | 1                            | N/A          |
| PINEHURST WAY NE BETWEEN NE 113TH ST AND NE 114TH S ST, SE SIDE      | SDW-4493    | High     | 294606  | 774-300  | NE corner of Pinehurst Way NE/NE 114th       | Diagonal ramp provided.  | Mid      | 0                            | Yes          |
| PINEHURST WAY NE BETWEEN NE 114TH N ST AND NE 115TH ST, SE SIDE      | SDW-4490    | Low      | 294602  | 774-300  | NE corner of Pinehurst Way NE/NE 114th       | No ramp crossing Pinehurst.                                    | Mid      | 1                            | N/A          |
| PINEHURST WAY NE BETWEEN NE 114TH S ST AND NE 114TH N ST, NW SIDE    | SDW-4492    | Low      | 294605  | 774-300  | NW corner of Pinehurst Way NE/NE 114th       | No ramp crossing Pinehurst.                                    | Mid      | 1                            | N/A          |
| PINEHURST WAY NE BETWEEN NE 114TH S ST AND NE 114TH N ST, SE SIDE    | SDW-36303   | Low      | 294604  | 774-300  | NE corner of Pinehurst Way NE/NE 114th       | Diagonal ramp provided.  | Mid      | 0                            | Yes          |
| PINEHURST WAY NE BETWEEN NE 114TH S ST AND NE 114TH N ST, SE SIDE    | SDW-36303   | High     | 294604  | 774-300  | SE corner of Pinehurst Way NE/NE 114th       | No ramp crossing Pinehurst.                                    | Mid      | 1                            | N/A          |
| POST AVE BETWEEN COLUMBIA ST AND MARION ST, NE SIDE                  | SDW-31544   | Low      | 327019  | 886-84   | N corner of Columbia St/Post Ave             | SE facing ramp needed  | High     | 1                            | N/A          |
| POST AVE BETWEEN COLUMBIA ST AND MARION ST, SW SIDE                  | SDW-31543   | Low      | 327018  | 886-84   | W corner of Columbia St/Post Ave             | NE facing ramp needed  | High     | 1                            | N/A          |
| POST AVE BETWEEN YESLER WAY AND COLUMBIA ST, NE SIDE                 | SDW-44781   | High     | 327021  | 886-84   | E corner of Columbia St/Post Ave             | Diagonal ramp is present                                       | Low      | 1                            | No           |
| POST AVE BETWEEN YESLER WAY AND COLUMBIA ST, NE SIDE                 | SDW-44781   | Low      | 327021  | 870-274  | NE corner of Post Ave/Yesler Way             | not triggered by scope of work                                 | No       | 0                            | N/A          |
| POST AVE BETWEEN YESLER WAY AND COLUMBIA ST, SW SIDE                 | SDW-31545   | Low      | 327020  | 870-274  | NW corner of Post Ave/Yesler Way             | Diagonal ramp provided.  | Low      | 0                            | No           |
| POST AVE BETWEEN YESLER WAY AND COLUMBIA ST, SW SIDE                 | SDW-31545   | High     | 327020  | 886-84   | S corner of Columbia St/Post Ave             | NW facing ramp needed  | Low      | 1                            | N/A          |
| PREFONTAINE PL S BETWEEN 3RD AVE S AND 4TH AVE S, SW SIDE            | SDW-27429   | Low      | 324240  | 880-14   | SE corner of 3rd Ave/Yesler Way              | W facing ramp found, no violation                              | No       | 0                            | Yes          |
| PRINCETON AVE NE BETWEEN NE 55TH ST AND PURDUE AVE NE, NE SIDE       | SDW-41198   | Low      | 307427  | 782-213  | NE corner of Princeton Ave NE/Pullman Ave NE | No ramp provided crossing Pullman                              | High     | 1                            | N/A          |
| PRINCETON AVE NE BETWEEN SAND POINT WAY NE AND NE 55TH ST, E SIDE    | SDW-34205   | High     | 329883  | 782-213  | SE corner of Princeton Ave NE/Pullman Ave NE | No ramp provided crossing Pullman                              | High     | 1                            | N/A          |
| PRINCETON AVE NE BETWEEN SAND POINT WAY NE AND NE 55TH ST, W SIDE    | SDW-12100   | High     | 304297  | 782-213  | SW corner of Princeton Ave NE/Pullman Ave NE | No ramp provided crossing Pullman                              | High     | 1                            | N/A          |
| PUGET BLVD SW BETWEEN 25TH AVE SW AND 26TH AVE SW, N SIDE            | SDW-26112   | High     | 319276  | 774-343  | NE corner of 26th/Puget                      | No opposing sidewalk   | No       | 0                            | N/A          |
| PULLMAN AVE NE BETWEEN PRINCETON AVE NE AND ANN ARBOR AVE NE, N SIDE | SDW-13591   | Low      | 304179  | 782-213  | NE corner of Princeton Ave NE/Pullman Ave NE | Ramp provided  | No       | 0                            | Yes          |
| PULLMAN AVE NE BETWEEN PRINCETON AVE NE AND ANN ARBOR AVE NE, S SIDE | SDW-13590   | Low      | 304178  | 782-213  | SE corner of Princeton Ave NE/Pullman Ave NE | Ramp provided  | No       | 0                            | Yes          |
| QUEEN ANNE AVE N BETWEEN COMSTOCK ST AND W LEE ST, E SIDE            | SDW-35119   | High     | 332717  | 880-8    | SE corner of Queen Anne/Lee                  | Ramp provided.   | Low      | 1                            | No           |
| QUEEN ANNE AVE N BETWEEN MCGRAW ST AND SMITH ST, E SIDE              | SDW-13272   | High     | 302404  | 880-8    | SE corner of Queen Anne/Smith                | Ramp provided.   | Low      | 1                            | No           |
| QUEEN ANNE AVE N BETWEEN MCGRAW ST AND SMITH ST, W SIDE              | SDW-13271   | High     | 302403  | 880-8    | SW corner of Queen Anne/Smith                | Diagonal ramp provided.  | Low      | 1                            | No           |
| QUEEN ANNE AVE N BETWEEN MERCER ST AND ROY ST, E SIDE                | SDW-37974   | Low      | 298335  | 774-377  | NE corner of Mercer St/Queen Anne Ave        | Diagonal ramp provided.  | Low      | 0                            | Yes          |
| QUEEN ANNE AVE N BETWEEN MERCER ST AND ROY ST, E SIDE                | SDW-37974   | Low      | 298335  | 774-316  | NW corner of Queen Anne Ave N/Mercer St      | Diagonal ramp provided.  | Low      | 1                            | Yes          |
| QUEEN ANNE AVE N BETWEEN MERCER ST AND ROY ST, W SIDE                | SDW-5376    | High     | 298334  | 774-316  | SW corner of Queen Anne Ave N/Roy St         | No ramp provided crossing Queen Anne Ave.                      | Low      | 1                            | N/A          |
| QUEEN ANNE AVE N BETWEEN SMITH ST AND RAYE ST, E SIDE                | SDW-37147   | Low      | 302402  | 880-8    | NE corner of Queen Anne/Smith                | Diagonal ramp provided.  | Low      | 1                            | No           |
| QUEEN ANNE AVE N BETWEEN SMITH ST AND RAYE ST, W SIDE                | SDW-13270   | Low      | 302401  | 880-8    | NW corner of Queen Anne/Smith                | Diagonal ramp provided.  | Low      | 1                            | No           |
| QUEEN ANNE AVE N BETWEEN THOMAS ST AND HARRISON ST, E SIDE           | SDW-5381    | High     | 298341  | 774-316  | SE corner of Queen Anne Ave N/Harrison St    | Diagonal ramp provided.  | Low      | 0                            | Yes          |
| QUEEN ANNE AVE N BETWEEN W GALER ST AND GARFIELD ST, E SIDE          | SDW-35118   | High     | 332716  | 880-8    | SE corner of Queen Anne/Garfield             | Diagonal ramp provided.  | Low      | 1                            | Yes          |
| QUEEN ANNE AVE N BETWEEN W LEE ST AND W GALER ST, E SIDE             | SDW-13279   | Low      | 302414  | 880-8    | NE corner of Queen Anne/Lee                  | One crossing is provided at T-intersection                     | Low      | 1                            | N/A          |
| QUEEN ANNE AVE N BETWEEN W ROY ST AND VALLEY ST, E SIDE              | SDW-13421   | High     | 303306  | 776-150  | SE corner of QA/Valley St                    | Companion ramp not installed.                                  | High     | 1                            | N/A          |
| RAINIER AVE S BETWEEN 51ST AVE S AND STURTEVANT AVE S, NE SIDE       | SDW-26343   | High     | 322373  | 774-109  | NW corner of Rainier Ave S/Sturtevant Ave S  | No crossing provided at T-intersection. (provide at least one) | Mid      | 1                            | N/A          |
| RAINIER AVE S BETWEEN 51ST AVE S AND STURTEVANT AVE S, SW SIDE       | SDW-26342   | High     | 322372  | 774-109  | SW corner of Rainier Ave S/Sturtevant Ave S  | Ramp provided  | No       | 0                            | Yes          |
| RAINIER AVE S BETWEEN 52ND AVE S AND 53RD AVE S, N SIDE              | SDW-26340   | High     | 322369  | 774-109  | NW corner of Rainier Ave S/53rd Ave S        | No crossing provided at T-intersection. (provide at least one) | Mid      | 1                            | N/A          |
| RAINIER AVE S BETWEEN 52ND AVE S AND 53RD AVE S, N SIDE              | SDW-26340   | Low      | 322369  | 889-80   | NE corner of 52nd Ave S/S Rainier Ave S      | Ramp provided.   | No       | 0                            | Yes          |
| RAINIER AVE S BETWEEN 52ND AVE S AND 53RD AVE S, N SIDE              | SDW-26340   | Low      | 322369  | 774-109  | NE corner of Rainier Ave S/52nd Ave S        | Ramp provided  | No       | 0                            | Yes          |

**SDOT ADA Transition Plan Appendix 5.1a: 2013 Curb Ramp Audit Prioritized Results**

| SEGMENT DESCRIPTION  | SIDEWALK ID | LOCATION | COMPKEY | PLAN NO. | DESCRIPTION   | FINDINGS  | PRIORITY | Number of Ramps to Construct | DW Provided? |
|--|-------------|----------|---------|----------|---|---|----------|------------------------------|--------------|
| RAINIER AVE S BETWEEN 52ND AVE S AND 53RD AVE S, S SIDE                | SDW-43671   | High     | 322368  | 774-109  | SW corner of Rainier Ave S/53rd Ave S                 | Ramp provided   | Low      | 1                            | No           |
| RAINIER AVE S BETWEEN 52ND AVE S AND 53RD AVE S, S SIDE                | SDW-43671   | Low      | 322368  | 774-109  | SE corner of Rainier Ave S/52nd Ave S                 | Diagonal ramp provided.   | Low      | 1                            | Yes          |
| RAINIER AVE S BETWEEN 52ND AVE S AND 53RD AVE S, S SIDE                | SDW-43671   | Low      | 322368  | 889-80   | SE corner of 52nd Ave S/S Rainier Ave S               | Ramp provided.  | No       | 0                            | Yes          |
| RAINIER AVE S BETWEEN 53RD AVE S AND 54TH AVE S, N SIDE                | SDW-26339   | High     | 322367  | 774-109  | NW corner of Rainier Ave S/54th Ave S                 | No crossing provided at T-intersection. (provide at least one)                          | Mid      | 1                            | N/A          |
| RAINIER AVE S BETWEEN 53RD AVE S AND 54TH AVE S, N SIDE                | SDW-26339   | Low      | 322367  | 774-109  | NE corner of Rainier Ave S/53rd Ave S                 | No crossing provided at T-intersection. (provide at least one)                          | Mid      | 1                            | N/A          |
| RAINIER AVE S BETWEEN 53RD AVE S AND 54TH AVE S, S SIDE                | SDW-26338   | High     | 322366  | 774-109  | SW corner of Rainier Ave S/54th Ave S                 | Ramp provided   | Low      | 1                            | No           |
| RAINIER AVE S BETWEEN 53RD AVE S AND 54TH AVE S, S SIDE                | SDW-26338   | Low      | 322366  | 774-109  | SE corner of Rainier Ave S/53rd Ave S                 | Ramp provided   | Low      | 1                            | No           |
| RAINIER AVE S BETWEEN 54TH AVE S AND SEWARD PARK AVE S, N SIDE         | SDW-26337   | Low      | 322365  | 774-109  | NE corner of Rainier Ave S/54th Ave S                 | No crossing provided at T-intersection. (provide at least one)                          | Mid      | 1                            | N/A          |
| RAINIER AVE S BETWEEN 54TH AVE S AND SEWARD PARK AVE S, S SIDE         | SDW-34675   | High     | 333800  | 774-109  | SW corner of Rainier Ave S/56th Ave S                 | Diagonal ramp provided.   | Low      | 1                            | Yes          |
| RAINIER AVE S BETWEEN 54TH AVE S AND SEWARD PARK AVE S, S SIDE         | SDW-34675   | Low      | 333800  | 774-109  | SE corner of Rainier Ave S/54th Ave S                 | Ramp provided   | Low      | 1                            | No           |
| RAINIER AVE S BETWEEN 57TH AVE S AND ITHACA PL S, N SIDE               | SDW-26335   | Low      | 322362  | 774-109  | NE corner of Rainier Ave S/57th Ave S                 | Companion ramp not installed  | High     | 1                            | N/A          |
| RAINIER AVE S BETWEEN 68TH AVE S AND CORNELL AVE S, NE SIDE            | SDW-26207   | Low      | 322349  | 776-221  | NE corner of 68th Ave S/Rainier Ave S                 | No sidewalk present   | No       | 0                            | N/A          |
| RAINIER AVE S BETWEEN 68TH AVE S AND CORNELL AVE S, SW SIDE            | SDW-26206   | Low      | 322348  | 776-221  | SE corner of 68th Ave S/Rainier Ave S                 | No sidewalk present   | No       | 0                            | N/A          |
| RAINIER AVE S BETWEEN S BAYVIEW ST AND S MCCLELLAN ST, NE SIDE         | SDW-21639   | High     | 313523  | 880-14   | NE corner of Rainier Ave S/S McClellan St             | S facing ramp found, no violation   | No       | 0                            | Yes          |
| RAINIER AVE S BETWEEN S BAYVIEW ST AND S MCCLELLAN ST, SW SIDE         | SDW-26139   | High     | 320328  | 880-14   | NW corner of Rainier Ave S/S McClellan St             | S facing ramp found, no violation   | No       | 0                            | Yes          |
| RAINIER AVE S BETWEEN S CHARLES N ST AND S CHARLES S ST, NE SIDE       | SDW-32066   | Low      | 330869  | 777-658  | SE corner of CharlesN/Rainier                         | There may not be ramps but there appears to be no good/safe place to provide a crossing | Low      | 1                            | N/A          |
| RAINIER AVE S BETWEEN S CLOVERDALE ST AND S HENDERSON ST, W SIDE       | SDW-26505   | Low      | 319788  | 774-109  | SW corner of Rainier Ave S/S Cloverdale St            | Ramp provided   | No       | 0                            | Yes          |
| RAINIER AVE S BETWEEN S COLLEGE N ST AND S COLLEGE S ST, NE SIDE       | SDW-20968   | Low      | 314960  | 886-98   | NW corner of College/Rainier                          | Ramp provided.  | No       | 0                            | yes          |
| RAINIER AVE S BETWEEN S COLLEGE N ST AND S COLLEGE S ST, SW SIDE       | SDW-26141   | High     | 320331  | 880-14   | SW corner of Rainier Ave S/S College St               | N facing ramp found, no violation   | No       | 0                            | Yes          |
| RAINIER AVE S BETWEEN S COOPER ST AND 68TH AVE S, SW SIDE              | SDW-26208   | High     | 322350  | 776-221  | SW corner of 68th Ave S/Rainier Ave S                 | No opposing sidewalk  | No       | 0                            | N/A          |
| RAINIER AVE S BETWEEN S COOPER ST AND 68TH AVE S, SW SIDE              | SDW-26208   | High     | 322350  | 776-221  | SW corner of 68th Ave S/Rainier Ave S                 | No opposing sidewalk  | No       | 0                            | N/A          |
| RAINIER AVE S BETWEEN S DEARBORN ST AND S CHARLES N ST, NE SIDE        | SDW-18079   | High     | 310588  | 777-658  | NE corner of CharlesN/Rainier                         | There may not be ramps but there appears to be no good/safe place to provide a crossing | Low      | 1                            | N/A          |
| RAINIER AVE S BETWEEN S DIRECTOR S ST AND S FISHER PL, E SIDE          | SDW-26345   | High     | 322376  | 887-67   | NE corner of Fisher/Rainier                           | Ramp provided.  | Low      | 1                            | No           |
| RAINIER AVE S BETWEEN S DIRECTOR S ST AND S FISHER PL, W SIDE          | SDW-26346   | High     | 322377  | 774-109  | NW corner of Rainier Ave S/S Fisher Pl                | One crossing is provided at T-intersection  | Low      | 0                            | N/A          |
| RAINIER AVE S BETWEEN S DIRECTOR S ST AND S FISHER PL, W SIDE          | SDW-26346   | High     | 322377  | 887-67   | W side of Rainier @ Fisher (N)                        | One crossing is provided at T-intersection  | Low      | 1                            | N/A          |
| RAINIER AVE S BETWEEN S FISHER PL AND 51ST AVE S, E SIDE               | SDW-26344   | Low      | 322374  | 887-67   | SE corner of Fisher/Rainier                           | Diagonal ramp provided.   | Low      | 1                            | No           |
| RAINIER AVE S BETWEEN S FISHER PL AND 51ST AVE S, W SIDE               | SDW-43673   | Low      | 322375  | 887-67   | W side of Rainier @ Fisher (S)                        | Ramp provided.  | Low      | 1                            | No           |
| RAINIER AVE S BETWEEN S JACKSON PL AND S KING ST, NE SIDE              | SDW-18082   | High     | 310591  | 883-16   | NE corner of King/Rainier                             | Ramp provided.  | No       | 0                            | Yes          |
| RAINIER AVE S BETWEEN S KING ST AND S WELLER ST, NE SIDE               | SDW-18081   | High     | 310590  | 883-16   | NE corner of Weller/Rainier                           | Ramp provided.  | No       | 0                            | Yes          |
| RAINIER AVE S BETWEEN S KING ST AND S WELLER ST, NE SIDE               | SDW-18081   | Low      | 310590  | 883-16   | SE corner of King/Rainier                             | Ramp provided.  | No       | 0                            | Yes          |
| RAINIER AVE S BETWEEN S LANE ST AND S DEARBORN ST, NE SIDE             | SDW-5359    | Low      | 294658  | 883-16   | SE corner of Lane/Rainier                             | Ramp provided.  | No       | 0                            | Yes          |
| RAINIER AVE S BETWEEN S MCCLELLAN ST AND S FOREST ST, NE SIDE          | SDW-21638   | Low      | 313522  | 880-14   | SE corner of Rainier Ave S/S McClellan St             | N facing ramp found, no violation   | No       | 0                            | Yes          |
| RAINIER AVE S BETWEEN S MCCLELLAN ST AND S FOREST ST, SW SIDE          | SDW-26138   | Low      | 320327  | 880-14   | SW corner of Rainier Ave S/S McClellan St             |   | Low      | 1                            | No           |
| RAINIER AVE S BETWEEN S NORMAN ST AND 190 WB RAINIER NB OF RP, SW SIDE | SDW-5356    | Low      | 294653  | 777-658  | SW corner of Rainier Ave S/S Norman St                | Companion ramp not installed  | High     | 1                            | N/A          |
| RAINIER AVE S BETWEEN S NORMAN ST AND 190 WB RAINIER NB OF RP, SW SIDE | SDW-5356    | High     | 294653  | 786-53   | NW corner of Rainier Ave S/I-90 off ramp              | Ramp provided.  | No       | 0                            | Yes          |
| RAINIER AVE S BETWEEN S THISTLE ST AND S CLOVERDALE ST, E SIDE         | SDW-21842   | High     | 318796  | 774-109  | NE corner of Rainier Ave S/S Cloverdale St            | Ramp provided   | No       | 0                            | Yes          |
| RAINIER AVE S BETWEEN S THISTLE ST AND S CLOVERDALE ST, W SIDE         | SDW-43685   | High     | 319789  | 774-109  | NW corner of Rainier Ave S/S Cloverdale St            | Ramp provided   | Low      | 1                            | No           |
| RAINIER AVE S BETWEEN S WALKER ST AND S COLLEGE N ST, NE SIDE          | SDW-20969   | High     | 314961  | 886-98   | NE corner of College/Rainier                          | Ramp provided.  | No       | 0                            | Yes          |
| RAINIER AVE S BETWEEN S WALKER ST AND S COLLEGE N ST, SW SIDE          | SDW-42755   | High     | 320332  | 880-14   | NW corner of Rainier Ave S/S College St               | S facing ramp found, no violation   | No       | 0                            | Yes          |
| RAINIER AVE S BETWEEN S WELLER ST AND S LANE ST, NE SIDE               | SDW-18080   | High     | 310589  | 883-16   | NE corner of Lane/Rainier                             | Ramp provided.  | No       | 0                            | Yes          |
| RAINIER AVE S BETWEEN S WELLER ST AND S LANE ST, NE SIDE               | SDW-18080   | Low      | 310589  | 883-16   | SE corner of Weller/Rainier                           | Ramp provided.  | No       | 0                            | Yes          |
| RAINIER AVE S BETWEEN SEWARD PARK AVE S AND 57TH AVE S, N SIDE         | SDW-43670   | High     | 322364  | 774-109  | NW corner of Rainier Ave S/57th Ave S                 | No crossing provided at T-intersection. (provide at least one)                          | Low      | 1                            | N/A          |
| RAINIER AVE S BETWEEN SEWARD PARK AVE S AND 57TH AVE S, S SIDE         | SDW-26336   | High     | 322363  | 774-109  | Triangle island on 57th Ave S, south of Rainier Ave S | Island blocks the PAR   | High     | 1                            | N/A          |
| RAINIER AVE S BETWEEN SEWARD PARK AVE S AND 57TH AVE S, S SIDE         | SDW-26336   | High     | 322363  | 774-109  | Triangle island on 57th Ave S, south of Rainier Ave S | No crossing provided at T-intersection. (provide at least one)                          | Mid      | 1                            | N/A          |
| RAINIER AVE S BETWEEN STURTEVANT AVE S AND 52ND AVE S, N SIDE          | SDW-43672   | Low      | 322371  | 774-109  | NE corner of Rainier Ave S/Sturtevant Ave S           | Ramp provided   | No       | 0                            | Yes          |
| RAINIER AVE S BETWEEN STURTEVANT AVE S AND 52ND AVE S, N SIDE          | SDW-43672   | High     | 322371  | 774-109  | NW corner of Rainier Ave S/52nd Ave S                 | Ramp provided   | No       | 0                            | Yes          |
| RAINIER AVE S BETWEEN STURTEVANT AVE S AND 52ND AVE S, S SIDE          | SDW-26341   | High     | 322370  | 774-109  | SW corner of Rainier Ave S/52nd Ave S                 | Ramp provided   | Low      | 1                            | No           |
| RAINIER AVE S BETWEEN STURTEVANT AVE S AND 52ND AVE S, S SIDE          | SDW-26341   | High     | 322370  | 889-80   | SW corner of 52nd Ave S/S Rainier Ave S               | Ramp provided.  | No       | 0                            | Yes          |
| RAINIER AVE S BETWEEN STURTEVANT AVE S AND 52ND AVE S, S SIDE          | SDW-26341   | Low      | 322370  | 774-109  | SE corner of Rainier Ave S/Sturtevant Ave S           | Ramp provided   | No       | 0                            | Yes          |
| RANDOLPH AVE BETWEEN E MARION ST AND 37TH AVE, NE SIDE                 | SDW-19860   | High     | 312396  | 776-146  | NE corner of 37th Ave/Randolph Ave                    | No crossing provided at T-intersection. (provide at least one)                          | Mid      | 1                            | N/A          |
| RANDOLPH AVE BETWEEN E MARION ST AND 37TH AVE, SW SIDE                 | SDW-19864   | High     | 312401  | 776-146  | SE corner of 37th Ave/Randolph Ave                    | No ramp provided crossing 37th Ave  | High     | 1                            | N/A          |
| RAVENNA PL NE BETWEEN NE BLAKELEY ST AND 24TH AVE NE, NE SIDE          | SDW-14420   | Low      | 307797  | 774-393  | NW corner of NE Blakely/Ravenna Pl NE                 | No ramp crossing Ravenna.   | Mid      | 1                            | N/A          |
| RAVENNA PL NE BETWEEN NE BLAKELEY ST AND 24TH AVE NE, SW SIDE          | SDW-41588   | Low      | 307796  | 880-23   | SW corner of NE Blakely St/Ravenna Ave NE             | Ramp provided.  | Low      | 1                            | No           |
| RENTON AVE S BETWEEN 54TH AVE S AND 55TH AVE S, SW SIDE                | SDW-43093   | High     | 322909  | 885-57   | SW corner of 55th/Renton                              | Companion ramp not installed  | High     | 1                            | N/A          |

**SDOT ADA Transition Plan Appendix 5.1a: 2013 Curb Ramp Audit Prioritized Results**

| SEGMENT DESCRIPTION   | SIDEWALK ID | LOCATION | COMPKEY | PLAN NO. | DESCRIPTION  | FINDINGS   | PRIORITY | Number of Ramps to Construct | DW Provided? |
|---|-------------|----------|---------|----------|--|--|----------|------------------------------|--------------|
| RENTON AVE S BETWEEN 55TH AVE S AND S NORFOLK ST, NE SIDE         | SDW-26349   | Low      | 322382  | 885-57   | NE corner of 55th/Renton                             | Companion ramp not installed                                   | High     | 1                            | N/A          |
| RENTON AVE S BETWEEN 55TH AVE S AND S NORFOLK ST, SW SIDE         | SDW-4289    | Low      | 294218  | 885-57   | SE corner of 55th/Renton                             | No ramp provided crossing 55th                                 | High     | 1                            | N/A          |
| REPUBLICAN ST BETWEEN 8TH AVE N AND 9TH AVE N, N SIDE             | SDW-13002   | Low      | 307688  | 774-357  | NE corner of Republican St/8th Ave N                 | Diagonal ramp provided.  | Low      | 0                            | Yes          |
| REPUBLICAN ST BETWEEN 8TH AVE N AND 9TH AVE N, N SIDE             | SDW-13002   | High     | 307688  | 774-116  | NW corner of 9th Ave N/Republican St                 | E facing ramp found, no violation                              | No       | 0                            | Yes          |
| REPUBLICAN ST BETWEEN 8TH AVE N AND 9TH AVE N, S SIDE             | SDW-13001   | High     | 307687  | 774-116  | SW corner of 9th Ave N/Republican St                 | E facing ramp found, no violation                              | No       | 0                            | Yes          |
| REPUBLICAN ST BETWEEN 9TH AVE N AND WESTLAKE AVE N, N SIDE        | SDW-40137   | High     | 307686  | 774-116  | NW corner of Westlake Ave N/Republican St            | E facing ramp found, no violation                              | No       | 0                            | Yes          |
| REPUBLICAN ST BETWEEN 9TH AVE N AND WESTLAKE AVE N, N SIDE        | SDW-40137   | Low      | 307686  | 774-116  | NE corner of 9th Ave N/Republican St                 | W facing ramp found, no violation                              | No       | 0                            | Yes          |
| REPUBLICAN ST BETWEEN 9TH AVE N AND WESTLAKE AVE N, S SIDE        | SDW-13000   | High     | 307685  | 774-116  | SW corner of Westlake Ave N/Republican St            | E facing ramp found, no violation                              | No       | 0                            | Yes          |
| REPUBLICAN ST BETWEEN 9TH AVE N AND WESTLAKE AVE N, S SIDE        | SDW-13000   | Low      | 307685  | 774-116  | SE corner of 9th Ave N/Republican St                 | W facing ramp found, no violation                              | No       | 0                            | Yes          |
| REPUBLICAN ST BETWEEN WESTLAKE AVE N AND TERRY AVE N, N SIDE      | SDW-4576    | Low      | 294420  | 774-116  | NE corner of Westlake Ave N/Republican St            | W facing ramp found, no violation                              | No       | 0                            | Yes          |
| REPUBLICAN ST BETWEEN WESTLAKE AVE N AND TERRY AVE N, S SIDE      | SDW-4575    | Low      | 294419  | 774-116  | SE corner of Westlake Ave N/Republican St            | W facing ramp found, no violation                              | No       | 0                            | Yes          |
| ROOSEVELT WAY N BETWEEN 1ST AVE NE AND N 135TH ST, NE SIDE        | SDW-29763   | Low      | 329081  | 880-25   | NW corner of Roosevelt Way NE/Roosevelt Way N        | No curbs present   | No       | 0                            | N/A          |
| ROOSEVELT WAY N BETWEEN 1ST AVE NE AND N 135TH ST, SW SIDE        | SDW-42996   | Low      | 328841  | 880-25   | SW corner of Roosevelt Way NE/Roosevelt Way N        | No curbs present   | No       | 0                            | N/A          |
| ROOSEVELT WAY NE BETWEEN 2ND AVE NE AND 1ST AVE NE, NE SIDE       | SDW-32801   | High     | 329092  | 880-25   | NE corner of Roosevelt Way NE/Roosevelt Way N        | No curbs present   | No       | 0                            | N/A          |
| ROOSEVELT WAY NE BETWEEN NE 102ND ST AND NE 103RD ST, W SIDE      | SDW-15067   | High     | 308435  | 774-300  | SW corner of Roosevelt Way NE/NE 103rd St            | No sidewalk exists.  | No       | 0                            | N/A          |
| ROOSEVELT WAY NE BETWEEN NE 105TH ST AND NE 108TH ST, W SIDE      | SDW-15063   | High     | 308431  | 774-300  | SW corner of Roosevelt Way NE/NE 108th St            | No ramp crossing Roosevelt.                                    | Low      | 1                            | N/A          |
| ROOSEVELT WAY NE BETWEEN NE 108TH ST AND NE NORTHGATE WAY, E SIDE | SDW-14967   | High     | 309720  | 774-188  | SE corner of Roosevelt Way NE/NE Northgate Way       | N facing ramp found, no violation                              | No       | 0                            | Yes          |
| ROOSEVELT WAY NE BETWEEN NE 108TH ST AND NE NORTHGATE WAY, W SIDE | SDW-15062   | Low      | 308430  | 774-300  | NW corner of Roosevelt Way NE/NE 108th St            | No ramp crossing Roosevelt.                                    | Low      | 1                            | N/A          |
| ROOSEVELT WAY NE BETWEEN NE 108TH ST AND NE NORTHGATE WAY, W SIDE | SDW-15062   | High     | 308430  | 774-188  | SW corner of Roosevelt Way NE/NE Northgate Way       | N facing ramp found, no violation                              | No       | 0                            | Yes          |
| ROOSEVELT WAY NE BETWEEN NE 113TH N ST AND NE 114TH S ST, E SIDE  | SDW-4311    | Low      | 294249  | 774-578  | NE corner of NE 113th St/Roosevelt Way NE            | No ramp crossing Roosevelt Way NE.                             | Mid      | 1                            | N/A          |
| ROOSEVELT WAY NE BETWEEN NE 113TH S ST AND NE 113TH N ST, E SIDE  | SDW-4312    | High     | 294251  | 774-578  | SE corner of NE 113th St/Roosevelt Way NE            | No ramp crossing Roosevelt Way NE.                             | Mid      | 1                            | N/A          |
| ROOSEVELT WAY NE BETWEEN NE 41ST ST AND NE 42ND S ST, E SIDE      | SDW-12842   | High     | 306825  | 884-39   | SE corner of Roosevelt/NE 42nd St                    | No ramp crossing 9th Ave NE.                                   | Low      | 1                            | N/A          |
| ROOSEVELT WAY NE BETWEEN NE 42ND S ST AND NE 42ND N ST, W SIDE    | SDW-12840   | Low      | 306822  | 884-39   | NW corner of Roosevelt/NE 42nd St                    | Ramp provided.   | Low      | 1                            | No           |
| ROOSEVELT WAY NE BETWEEN NE 45TH ST AND NE 47TH ST, E SIDE        | SDW-12847   | Low      | 306832  | 774-340  | NE corner N 45th St/Roosevelt Way NE                 | Diagonal ramp provided.  | Low      | 1                            | Yes          |
| ROOSEVELT WAY NE BETWEEN NE 61ST ST AND NE 62ND ST, W SIDE        | SDW-39327   | High     | 294247  | 880-36   | SW corner of Roosevelt Way NE/NE 62nd St             | No ramp crossing Ne 62nd.                                      | High     | 1                            | N/A          |
| ROOSEVELT WAY NE BETWEEN NE 62ND ST AND NE 63RD ST, W SIDE        | SDW-10864   | Low      | 303605  | 880-36   | NW corner of Roosevelt Way NE/NE 62nd St             | No ramp crossing Ne 62nd.                                      | High     | 1                            | N/A          |
| ROOSEVELT WAY NE BETWEEN NE 75TH ST AND NE 78TH ST, E SIDE        | SDW-11933   | High     | 303480  | 774-130  | SE corner of Roosevelt Ave NE/NE 78th St             | Ramp provided  | Low      | 1                            | No           |
| ROOSEVELT WAY NE BETWEEN NE 75TH ST AND NE 78TH ST, W SIDE        | SDW-16780   | High     | 307546  | 774-130  | SW corner of Roosevelt Ave NE/NE 78th St             | Ramp provided  | Low      | 1                            | No           |
| ROOSEVELT WAY NE BETWEEN NE 78TH ST AND NE 79TH ST, E SIDE        | SDW-11941   | Low      | 303491  | 774-130  | NE corner of Roosevelt Ave NE/NE 78th St             | Ramp provided  | Low      | 1                            | No           |
| ROOSEVELT WAY NE BETWEEN NE 78TH ST AND NE 79TH ST, E SIDE        | SDW-11941   | High     | 303491  | 774-130  | SE corner of Roosevelt Ave NE/NE 79th St             | No crossing provided at T-intersection. (provide at least one) | Mid      | 1                            | N/A          |
| ROOSEVELT WAY NE BETWEEN NE 78TH ST AND NE 79TH ST, W SIDE        | SDW-14897   | High     | 307563  | 774-130  | SW corner of Roosevelt Ave NE/NE 79th St             | No ramp provided crossing NE 79th St                           | High     | 1                            | N/A          |
| ROOSEVELT WAY NE BETWEEN NE 78TH ST AND NE 79TH ST, W SIDE        | SDW-14897   | Low      | 307563  | 774-130  | NW corner of Roosevelt Ave NE/NE 78th St             | Ramp provided  | Low      | 1                            | No           |
| ROOSEVELT WAY NE BETWEEN NE 79TH ST AND NE 80TH ST, E SIDE        | SDW-11946   | Low      | 303498  | 774-130  | NE corner of Roosevelt Ave NE/NE 79th St             | No crossing provided at T-intersection. (provide at least one) | Mid      | 1                            | N/A          |
| ROOSEVELT WAY NE BETWEEN NE 79TH ST AND NE 80TH ST, W SIDE        | SDW-14896   | Low      | 307562  | 774-130  | NW corner of Roosevelt Ave NE/NE 79th St             | No ramp provided crossing NE 79th St                           | High     | 1                            | N/A          |
| ROOSEVELT WAY NE BETWEEN NE 80TH ST AND NE 81ST ST, E SIDE        | SDW-11945   | Low      | 303497  | 774-130  | NE corner of Roosevelt Ave NE/NE 80th St             | Companion ramp not installed                                   | High     | 1                            | N/A          |
| ROOSEVELT WAY NE BETWEEN NE 80TH ST AND NE 81ST ST, E SIDE        | SDW-11945   | High     | 303497  | 774-130  | SE corner of Roosevelt Ave NE/NE 81st St             | No crossing provided at T-intersection. (provide at least one) | Mid      | 1                            | N/A          |
| ROOSEVELT WAY NE BETWEEN NE 80TH ST AND NE 81ST ST, W SIDE        | SDW-16791   | Low      | 307561  | 774-130  | NW corner of Roosevelt Ave NE/NE 80th St             | Companion ramp not installed                                   | High     | 1                            | N/A          |
| ROOSEVELT WAY NE BETWEEN NE 80TH ST AND NE 81ST ST, W SIDE        | SDW-16791   | High     | 307561  | 774-130  | SW corner of Roosevelt Ave NE/NE 81st St             | Ramp provided  | Low      | 1                            | No           |
| ROOSEVELT WAY NE BETWEEN NE 81ST ST AND NE 82ND S ST, E SIDE      | SDW-37007   | High     | 303496  | 774-130  | SE corner of Roosevelt Ave NE/NE 82nd St, South side | No crossing provided at T-intersection. (provide at least one) | Mid      | 1                            | N/A          |
| ROOSEVELT WAY NE BETWEEN NE 81ST ST AND NE 82ND S ST, E SIDE      | SDW-37007   | Low      | 303496  | 774-130  | NE corner of Roosevelt Ave NE/NE 81st St             | No crossing provided at T-intersection. (provide at least one) | Mid      | 1                            | N/A          |
| ROOSEVELT WAY NE BETWEEN NE 81ST ST AND NE 82ND S ST, W SIDE      | SDW-16790   | High     | 307560  | 774-130  | SW corner of Roosevelt Ave NE/NE 82nd St, South side | Ramp provided  | Low      | 1                            | No           |
| ROOSEVELT WAY NE BETWEEN NE 81ST ST AND NE 82ND S ST, W SIDE      | SDW-16790   | Low      | 307560  | 774-130  | NW corner of Roosevelt Ave NE/NE 81st St             | A ramp exists but does not appear to be fully compliant.       | Low      | 1                            | No           |
| ROOSEVELT WAY NE BETWEEN NE 82ND N ST AND NE 83RD ST, E SIDE      | SDW-11943   | High     | 303494  | 774-130  | SE corner of Roosevelt Ave NE/NE 83rd St             | One crossing is provided at T-intersection                     | Low      | 1                            | N/A          |
| ROOSEVELT WAY NE BETWEEN NE 82ND N ST AND NE 83RD ST, E SIDE      | SDW-11943   | Low      | 303494  | 774-130  | NE corner of Roosevelt Ave NE/NE 82nd St, North side | Ramp provided  | Low      | 1                            | No           |
| ROOSEVELT WAY NE BETWEEN NE 82ND N ST AND NE 83RD ST, W SIDE      | SDW-16789   | High     | 307558  | 774-130  | SW corner of Roosevelt Ave NE/NE 83rd St             | Diagonal ramp provided.  | Low      | 1                            | Yes          |
| ROOSEVELT WAY NE BETWEEN NE 82ND N ST AND NE 83RD ST, W SIDE      | SDW-16789   | Low      | 307558  | 774-130  | NW corner of Roosevelt Ave NE/NE 82nd St, North side | No crossing provided at T-intersection. (provide at least one) | Mid      | 1                            | N/A          |
| ROOSEVELT WAY NE BETWEEN NE 82ND S ST AND NE 82ND N ST, E SIDE    | SDW-11944   | High     | 303495  | 774-130  | SE corner of Roosevelt Ave NE/NE 82nd St, North side | Ramp provided  | Low      | 1                            | No           |
| ROOSEVELT WAY NE BETWEEN NE 82ND S ST AND NE 82ND N ST, E SIDE    | SDW-11944   | Low      | 303495  | 774-130  | NE corner of Roosevelt Ave NE/NE 82nd St, South side | No crossing provided at T-intersection. (provide at least one) | Mid      | 1                            | N/A          |
| ROOSEVELT WAY NE BETWEEN NE 82ND S ST AND NE 82ND N ST, W SIDE    | SDW-40290   | Low      | 307559  | 774-130  | NW corner of Roosevelt Ave NE/NE 82nd St, South side | Ramp provided  | Low      | 1                            | No           |
| ROOSEVELT WAY NE BETWEEN NE 82ND S ST AND NE 82ND N ST, W SIDE    | SDW-40290   | High     | 307559  | 774-130  | SW corner of Roosevelt Ave NE/NE 82nd St, North side | No crossing provided at T-intersection. (provide at least one) | Mid      | 1                            | N/A          |
| ROOSEVELT WAY NE BETWEEN NE 83RD ST AND NE 84TH ST, E SIDE        | SDW-37006   | Low      | 303493  | 774-130  | NE corner of Roosevelt Ave NE/NE 83rd St             | Ramp provided  | No       | 0                            | Yes          |
| ROOSEVELT WAY NE BETWEEN NE 83RD ST AND NE 84TH ST, W SIDE        | SDW-16788   | Low      | 307557  | 774-130  | NW corner of Roosevelt Ave NE/NE 83rd St             | Ramp provided  | No       | 0                            | Yes          |

SDOT ADA Transition Plan Appendix 5.1a: 2013 Curb Ramp Audit Prioritized Results

| SEGMENT DESCRIPTION   | SIDEWALK ID | LOCATION | COMPKEY | PLAN NO. | DESCRIPTION                                     | FINDINGS   | PRIORITY | Number of Ramps to Construct | DW Provided? |
|---|-------------|----------|---------|----------|---|--|----------|------------------------------|--------------|
| ROOSEVELT WAY NE BETWEEN NE 84TH ST AND NE 85TH ST, E SIDE        | SDW-11942   | High     | 303492  | 774-130  | SE corner of Roosevelt Ave NE/NE 85th St        | No crossing provided at T-intersection. (provide at least one) | Mid      | 1                            | N/A          |
| ROOSEVELT WAY NE BETWEEN NE 84TH ST AND NE 85TH ST, W SIDE        | SDW-16787   | High     | 307556  | 774-130  | SW corner of Roosevelt Ave NE/NE 85th St        | No ramp provided crossing NE 85th St                           | High     | 1                            | N/A          |
| ROOSEVELT WAY NE BETWEEN NE 85TH ST AND NE 86TH ST, E SIDE        | SDW-14565   | Low      | 308698  | 774-130  | NE corner of Roosevelt Ave NE/NE 85th St        | No crossing provided at T-intersection. (provide at least one) | Mid      | 1                            | Yes          |
| ROOSEVELT WAY NE BETWEEN NE 85TH ST AND NE 86TH ST, W SIDE        | SDW-39330   | Low      | 294256  | 774-130  | NW corner of Roosevelt Ave NE/NE 85th St        | No ramp provided crossing NE 85th St                           | High     | 1                            | N/A          |
| ROY ST BETWEEN 1ST AVE N AND WARREN AVE N, N SIDE                 | SDW-37156   | High     | 303314  | 774-181  | NW corner of Roy St/Warren Ave N                | E facing ramp found, no violation                              | No       | 0                            | Yes          |
| ROY ST BETWEEN 1ST AVE N AND WARREN AVE N, N SIDE                 | SDW-37156   | Low      | 303314  | 774-181  | NE corner of Roy St/1st Ave N                   | W facing ramp found, no violation                              | No       | 0                            | Yes          |
| ROY ST BETWEEN 2ND AVE N AND 3RD AVE N, N SIDE                    | SDW-13427   | High     | 303312  | 774-181  | NW corner of Roy St/3rd Ave N                   | E facing ramp found, no violation                              | No       | 0                            | Yes          |
| ROY ST BETWEEN 2ND AVE N AND 3RD AVE N, N SIDE                    | SDW-13427   | Low      | 303312  | 774-181  | NE corner of Roy St/2nd Ave N                   | W facing ramp found, no violation                              | No       | 0                            | Yes          |
| ROY ST BETWEEN 2ND AVE N AND 3RD AVE N, N SIDE                    | SDW-13427   | Low      | 303312  | 776-150  | NE corner of 2nd Ave N/Roy St                   | Ramp provided  | No       | 0                            | Yes          |
| ROY ST BETWEEN 2ND AVE N AND 3RD AVE N, S SIDE                    | SDW-7254    | High     | 298598  | 774-181  | SW corner of Roy St/3rd Ave N                   | E facing ramp found, no violation                              | No       | 0                            | Yes          |
| ROY ST BETWEEN 3RD AVE N AND NOB HILL AVE N, N SIDE               | SDW-13426   | High     | 303311  | 774-316  | NW corner of Roy St/Nob Hill Ave N              | Diagonal ramp provided.  | Low      | 0                            | Yes          |
| ROY ST BETWEEN 3RD AVE N AND NOB HILL AVE N, N SIDE               | SDW-13426   | High     | 303311  | 774-492  | NW corner Roy St/Nob Hill Ave N                 | Diagonal ramp provided.  | Low      | 0                            | Yes          |
| ROY ST BETWEEN 3RD AVE N AND NOB HILL AVE N, N SIDE               | SDW-13426   | High     | 303311  | 774-181  | NW corner of Roy St/Nob Hill Ave N              | Diagonal ramp provided, may require two                        | Low      | 1                            | N/A          |
| ROY ST BETWEEN 3RD AVE N AND NOB HILL AVE N, N SIDE               | SDW-13426   | Low      | 303311  | 774-181  | NE corner of Roy St/3rd Ave N                   | W facing ramp found, no violation                              | No       | 0                            | Yes          |
| ROY ST BETWEEN 3RD AVE N AND NOB HILL AVE N, S SIDE               | SDW-7253    | High     | 298597  | 774-492  | SW corner Roy St/Nob Hill Ave N                 | No ramp provided crossing Roy.                                 | Mid      | 0                            | N/A          |
| ROY ST BETWEEN 3RD AVE N AND NOB HILL AVE N, S SIDE               | SDW-7253    | High     | 298597  | 774-316  | SW corner of Roy St/Nob Hill Ave N              | No ramp provided crossing Roy St                               | Mid      | 1                            | N/A          |
| ROY ST BETWEEN 3RD AVE N AND NOB HILL AVE N, S SIDE               | SDW-7253    | High     | 298597  | 774-181  | SW corner of Roy St/Nob Hill Ave N              | not triggered by the scope of work                             | No       | 0                            | N/A          |
| ROY ST BETWEEN 3RD AVE N AND NOB HILL AVE N, S SIDE               | SDW-7253    | Low      | 298597  | 774-181  | SE corner of Roy St/3rd Ave N                   | W facing ramp found, no violation                              | No       | 0                            | Yes          |
| ROY ST BETWEEN 4TH AVE N AND 5TH AVE N, N SIDE                    | SDW-13424   | Low      | 303309  | 774-316  | NE corner of Roy St/4th Ave N                   | Diagonal ramp provided.  | Low      | 0                            | Yes          |
| ROY ST BETWEEN 4TH AVE N AND 5TH AVE N, N SIDE                    | SDW-13424   | Low      | 303309  | 774-181  | NE corner of Roy St/4th Ave N                   | Diagonal ramp provided, may require two                        | Low      | 1                            | N/A          |
| ROY ST BETWEEN 4TH AVE N AND 5TH AVE N, S SIDE                    | SDW-7251    | High     | 298595  | 774-296  | SW corner of 5th Ave N/Roy St                   | Ramp provided.   | No       | 0                            | Yes          |
| ROY ST BETWEEN 4TH AVE N AND 5TH AVE N, S SIDE                    | SDW-7251    | Low      | 298595  | 774-181  | SE corner of Roy St/4th Ave N                   | not triggered by the scope of work                             | No       | 0                            | N/A          |
| ROY ST BETWEEN 5TH AVE N AND TAYLOR AVE N, N SIDE                 | SDW-13423   | High     | 303308  | 774-296  | NW corner of Roy St/Taylor Ave N                | Ramp provided.   | Low      | 1                            | No           |
| ROY ST BETWEEN 5TH AVE N AND TAYLOR AVE N, N SIDE                 | SDW-13423   | Low      | 303308  | 774-296  | NE corner of 5th Ave N/Roy St                   | Ramp provided.   | No       | 0                            | Yes          |
| ROY ST BETWEEN 8TH AVE N AND 9TH AVE N, N SIDE                    | SDW-40140   | High     | 307697  | 774-116  | NW corner of 9th Ave N/Roy St                   | E facing ramp found, no violation                              | No       | 0                            | N/A          |
| ROY ST BETWEEN 8TH AVE N AND 9TH AVE N, S SIDE                    | SDW-13008   | High     | 307696  | 774-116  | SW corner of 9th Ave N/Roy St                   | E facing ramp found, no violation                              | No       | 0                            | N/A          |
| ROY ST BETWEEN NOB HILL AVE N AND 4TH AVE N, N SIDE               | SDW-13425   | Low      | 303310  | 774-316  | NE corner of Roy St/Nob Hill Ave N              | Diagonal ramp provided.  | Low      | 0                            | Yes          |
| ROY ST BETWEEN NOB HILL AVE N AND 4TH AVE N, N SIDE               | SDW-13425   | High     | 303310  | 774-181  | NW corner of Roy St/4th Ave N                   | E facing ramp found, no violation                              | No       | 0                            | Yes          |
| ROY ST BETWEEN NOB HILL AVE N AND 4TH AVE N, N SIDE               | SDW-13425   | Low      | 303310  | 774-181  | NE corner of Roy St/Nob Hill Ave N              | W facing ramp found, no violation                              | No       | 0                            | Yes          |
| ROY ST BETWEEN NOB HILL AVE N AND 4TH AVE N, S SIDE               | SDW-7252    | Low      | 298596  | 774-316  | SE corner of Roy St/Nob Hill Ave N              | No ramp provided crossing Roy St                               | Mid      | 0                            | N/A          |
| ROY ST BETWEEN NOB HILL AVE N AND 4TH AVE N, S SIDE               | SDW-7252    | Low      | 298596  | 774-181  | SE corner of Roy St/Nob Hill Ave N              | N facing ramp not provided, T-intersection                     | Mid      | 1                            | N/A          |
| ROY ST BETWEEN NOB HILL AVE N AND 4TH AVE N, S SIDE               | SDW-7252    | High     | 298596  | 774-181  | SW corner of Roy St/4th Ave N                   | not triggered by the scope of work                             | No       | 0                            | N/A          |
| ROY ST BETWEEN QUEEN ANNE AVE N AND 1ST AVE N, N SIDE             | SDW-13429   | High     | 303315  | 774-181  | NW corner of Roy St/1st Ave N                   | E facing ramp found, no violation                              | No       | 0                            | Yes          |
| ROY ST BETWEEN QUEEN ANNE AVE N AND 1ST AVE N, S SIDE             | SDW-7256    | Low      | 298601  | 774-316  | SE corner of Queen Anne Ave N/Roy St            | No ramp provided crossing Queen Anne Ave.                      | Low      | 1                            | N/A          |
| ROY ST BETWEEN TAYLOR AVE N AND 6TH AVE N, S SIDE                 | SDW-13013   | Low      | 307703  | 774-296  | SE corner of Roy St/Taylor Ave N                | Ramp provided.   | No       | 0                            | Yes          |
| ROY ST BETWEEN WARREN AVE N AND 2ND AVE N, N SIDE                 | SDW-13428   | High     | 303313  | 774-181  | NW corner of Roy St/2nd Ave N                   | Diagonal ramp found, may require two                           | Low      | 0                            | Yes          |
| ROY ST BETWEEN WARREN AVE N AND 2ND AVE N, N SIDE                 | SDW-13428   | High     | 303313  | 776-150  | NW corner of 2nd Ave N/Roy St                   | Diagonal ramp provided   | Low      | 0                            | Yes          |
| ROY ST BETWEEN WARREN AVE N AND 2ND AVE N, N SIDE                 | SDW-13428   | Low      | 303313  | 774-181  | NE corner of Roy St/Warren Ave N                | W facing ramp found, no violation                              | No       | 0                            | Yes          |
| ROY ST BETWEEN WARREN AVE N AND 2ND AVE N, S SIDE                 | SDW-7255    | High     | 298599  | 774-181  | SW corner of Roy St/2nd Ave N                   | Diagonal ramp provided, may require two                        | Low      | 0                            | Yes          |
| ROY ST BETWEEN WARREN AVE N AND 2ND AVE N, S SIDE                 | SDW-7255    | High     | 298599  | 774-316  | SW corner of Roy St/2nd Ave N                   | Diagonal ramp provided.  | Low      | 0                            | Yes          |
| ROY ST BETWEEN WARREN AVE N AND 2ND AVE N, S SIDE                 | SDW-7255    | Low      | 298599  | 774-181  | SE corner of Roy St/Warren Ave N                | not triggered by the scope of work                             | No       | 0                            | N/A          |
| S ADAMS ST BETWEEN 51ST AVE S AND LAKE WASHINGTON BLVD S, N SIDE  | SDW-20867   | High     | 317063  | 774-199  | NW corner of Lake Washington Blvd S/S Adams St  | No crossing provided at T-intersection                         | Mid      | 1                            | N/A          |
| S ADAMS ST BETWEEN 51ST AVE S AND LAKE WASHINGTON BLVD S, S SIDE  | SDW-20866   | High     | 317062  | 774-199  | SW corner of Lake Washington Blvd S/S Adams St  | No opposing sidewalk   | No       | 0                            | N/A          |
| S ALASKA ST BETWEEN 49TH AVE S AND 50TH AVE S, N SIDE             | SDW-20881   | High     | 317080  | 774-199  | NW corner of 50th Ave S/S Alaska St             | Companion ramp not installed                                   | High     | 1                            | N/A          |
| S ALASKA ST BETWEEN 49TH AVE S AND 50TH AVE S, N SIDE             | SDW-20881   | High     | 317080  | 776-195  | NW corner of 50th Ave S/S Alaska St             | Sidewalk does not intersect the street                         | No       | 0                            | N/A          |
| S ALASKA ST BETWEEN 49TH AVE S AND 50TH AVE S, S SIDE             | SDW-9796    | High     | 302864  | 774-199  | SW corner of 50th Ave S/S Alaska St             | Companion ramp not installed                                   | High     | 1                            | N/A          |
| S ALASKA ST BETWEEN 49TH AVE S AND 50TH AVE S, S SIDE             | SDW-9796    | High     | 302864  | 776-195  | SW corner of 50th Ave S/S Alaska St             | Sidewalk does not intersect the street                         | No       | 0                            | N/A          |
| S ALASKA ST BETWEEN 50TH AVE S AND 51ST AVE S, N SIDE             | SDW-20880   | Low      | 317079  | 774-199  | NE corner of 50th Ave S/S Alaska St             | Diagonal ramp provided.  | Low      | 1                            | No           |
| S ALASKA ST BETWEEN 50TH AVE S AND 51ST AVE S, N SIDE             | SDW-20880   | Low      | 317079  | 776-195  | NE corner of 50th Ave S/S Alaska St             | No opposing sidewalk   | No       | 0                            | N/A          |
| S ALASKA ST BETWEEN 50TH AVE S AND 51ST AVE S, S SIDE             | SDW-43382   | Low      | 322768  | 776-195  | SE corner of 50th Ave S/S Alaska St             | Ramp provided  | Low      | 0                            | No           |
| S ALASKA ST BETWEEN 50TH AVE S AND 51ST AVE S, S SIDE             | SDW-43382   | Low      | 322768  | 774-199  | SE corner of 50th Ave S/S Alaska St             | Diagonal ramp provided.  | Low      | 1                            | No           |
| S ALASKA ST BETWEEN 54TH AVE S AND LAKE WASHINGTON BLVD S, N SIDE | SDW-20877   | High     | 317075  | 774-199  | NW corner of Lake Washington Blvd S/S Alaska St | No crossing provided at T-intersection                         | Mid      | 1                            | N/A          |
| S ALASKA ST BETWEEN 54TH AVE S AND LAKE WASHINGTON BLVD S, S SIDE | SDW-43381   | High     | 322764  | 774-199  | SW corner of Lake Washington Blvd S/S Alaska St | No crossing provided at T-intersection                         | Mid      | 1                            | N/A          |
| S ALASKA ST BETWEEN S COLUMBIAN WAY AND S ALASKA PL, NE SIDE      | SDW-18678   | Low      | 313753  | 880-8    | NW corner of Alaska/Mt View                     | Ramp provided.   | No       | 0                            | Yes          |
| S ANGELINE ST BETWEEN 49TH AVE S AND 50TH AVE S, N SIDE           | SDW-40552   | High     | 318698  | 774-199  | NW corner of 50th Ave S/S Angeline St           | Diagonal ramp provided.  | Low      | 1                            | No           |
| S ANGELINE ST BETWEEN 49TH AVE S AND 50TH AVE S, S SIDE           | SDW-20562   | High     | 318697  | 774-199  | SW corner of 50th Ave S/S Angeline St           | Diagonal ramp provided.  | Low      | 1                            | No           |
| S ANGELINE ST BETWEEN 50TH AVE S AND 51ST AVE S, N SIDE           | SDW-28592   | Low      | 322776  | 774-199  | NE corner of 50th Ave S/S Angeline St           | Diagonal ramp provided.  | Low      | 1                            | No           |
| S ANGELINE ST BETWEEN 50TH AVE S AND 51ST AVE S, S SIDE           | SDW-28591   | Low      | 322775  | 774-199  | SE corner of 50th Ave S/S Angeline St           | Diagonal ramp provided.  | Low      | 1                            | No           |

**SDOT ADA Transition Plan Appendix 5.1a: 2013 Curb Ramp Audit Prioritized Results**

| SEGMENT DESCRIPTION   | SIDEWALK ID | LOCATION | COMPKEY | PLAN NO. | DESCRIPTION                                       | FINDINGS  | PRIORITY | Number of Ramps to Construct | DW Provided? |
|---|-------------|----------|---------|----------|---|---|----------|------------------------------|--------------|
| S ANGELINE ST BETWEEN 55TH AVE S AND LAKE WASHINGTON BLVD S, N SIDE | SDW-27466   | High     | 322770  | 774-117  | NW corner of Lake Washington Blvd S/S Angeline St | No crossing provided at T-intersection. (provide at least one)    | Mid      | 1                            | N/A          |
| S ANGELINE ST BETWEEN 55TH AVE S AND LAKE WASHINGTON BLVD S, S SIDE | SDW-27465   | High     | 322769  | 774-117  | SW corner of Lake Washington Blvd S/S Angeline St | No crossing provided at T-intersection. (provide at least one)    | Mid      | 1                            | N/A          |
| S ATLANTIC ST BETWEEN 16TH AVE S AND STURGUS AVE S, N SIDE          | SDW-26635   | Low      | 320353  | 882-31   | NE corner of 16th/Atlantic                        | Unimproved sidewalk   | No       | 0                            | N/A          |
| S ATLANTIC ST BETWEEN 31ST AVE S AND 32ND AVE S, N SIDE             | SDW-20154   | Low      | 316358  | 880-14   | NE corner of 31st Ave S/S Atlantic St             | W facing ramp found, no violation                                 | No       | 0                            | Yes          |
| S ATLANTIC ST BETWEEN 31ST AVE S AND 32ND AVE S, S SIDE             | SDW-20153   | Low      | 316357  | 880-14   | SE corner of 31st Ave S/S Atlantic St             | No E/W crosswalk present  | High     | 1                            | N/A          |
| S ATLANTIC ST BETWEEN AIRPORT WAY S AND DEAD END 1, N SIDE          | SDW-14557   | Low      | 302552  | 774-56   | NE corner of Airport Way S/S Atlantic St          | No ramp crossing Airport Way                                      | Low      | 1                            | N/A          |
| S ATLANTIC ST BETWEEN AIRPORT WAY S AND DEAD END 1, S SIDE          | SDW-14556   | High     | 302551  | 774-56   | SE corner of Airport Way S/S Atlantic St          | No ramp crossing Airport Way                                      | Low      | 1                            | N/A          |
| S ATLANTIC ST BETWEEN SANDER RD S AND 16TH AVE S, N SIDE            | SDW-26024   | High     | 320595  | 882-31   | NW corner of 16th/Atlantic                        | Unimproved sidewalk   | No       | 0                            | N/A          |
| S ATLANTIC ST BETWEEN STURGUS AVE S AND 17TH AVE S, N SIDE          | SDW-26633   | High     | 320351  | 786-53   | N side of 17th Ave S/S Atlantic St                | Ramp provided.  | Low      | 1                            | No           |
| S BAILEY ST BETWEEN CARLETON AVE S AND FLORA AVE S, N SIDE          | SDW-32156   | Low      | 329650  | 774-109  | NE corner of Carleton Ave S/S Bailey St           | A diagonal ramp exists but does not appear to be fully compliant. | High     | 1                            | No           |
| S BAILEY ST BETWEEN CARLETON AVE S AND FLORA AVE S, N SIDE          | SDW-32156   | Low      | 329650  | 774-109  | NE corner of Carleton Ave S/S Bailey St           | A diagonal ramp exists but does not appear to be fully compliant. | High     | 1                            | No           |
| S BAILEY ST BETWEEN CARLETON AVE S AND FLORA AVE S, N SIDE          | SDW-32156   | Low      | 329650  | 774-109  | triangle island on north side of S Bailey St      | Island blocks the PAR   | High     | 1                            | No           |
| S BAILEY ST BETWEEN CARLETON AVE S AND FLORA AVE S, N SIDE          | SDW-32156   | Low      | 329650  | 774-109  | triangle island on north side of S Bailey St      | Island blocks the PAR   | High     | 1                            | No           |
| S BAILEY ST BETWEEN CARLETON AVE S AND FLORA AVE S, N SIDE          | SDW-32156   | Low      | 329650  | 774-109  | triangle island on north side of S Bailey St      | Island blocks the PAR   | High     | 1                            | No           |
| S BAILEY ST BETWEEN CARLETON AVE S AND FLORA AVE S, N SIDE          | SDW-32156   | High     | 329650  | 774-109  | NW corner of Flora Ave S/S Bailey St              | No crossing provided at T-intersection. (provide at least one)    | Mid      | 1                            | N/A          |
| S BAILEY ST BETWEEN CARLETON AVE S AND FLORA AVE S, S SIDE          | SDW-43600   | High     | 329649  | 774-109  | SW corner of Flora Ave S/S Bailey St              | No ramp provided crossing Flora Ave S                             | High     | 1                            | N/A          |
| S BAILEY ST BETWEEN CARLETON AVE S AND FLORA AVE S, S SIDE          | SDW-43600   | Low      | 329649  | 774-109  | SE corner of Carleton Ave S/S Bailey St           | Ramp provided   | Low      | 1                            | No           |
| S BAILEY ST BETWEEN CORSON AVE S AND CARLETON AVE S, S SIDE         | SDW-32157   | High     | 329651  | 774-109  | SW corner of Carleton Ave S/S Bailey St           | Ramp provided   | Low      | 1                            | No           |
| S BAILEY ST BETWEEN ELLIS AVE S AND 12TH AVE S, N SIDE              | SDW-43599   | Low      | 329646  | 774-109  | NE corner of Ellis Ave S/S Bailey St              | One crossing is provided at T-intersection                        | Low      | 1                            | N/A          |
| S BAILEY ST BETWEEN ELLIS AVE S AND 12TH AVE S, S SIDE              | SDW-32153   | Low      | 329645  | 774-109  | SE corner of Ellis Ave S/S Bailey St              | Ramp provided   | No       | 0                            | Yes          |
| S BAILEY ST BETWEEN FLORA AVE S AND ELLIS AVE S, N SIDE             | SDW-32155   | Low      | 329648  | 774-109  | NE corner of Flora Ave S/S Bailey St              | No crossing provided at T-intersection. (provide at least one)    | Mid      | 1                            | N/A          |
| S BAILEY ST BETWEEN FLORA AVE S AND ELLIS AVE S, N SIDE             | SDW-32155   | High     | 329648  | 774-109  | NW corner of Ellis Ave S/S Bailey St              | Ramp provided   | No       | 0                            | Yes          |
| S BAILEY ST BETWEEN FLORA AVE S AND ELLIS AVE S, S SIDE             | SDW-32154   | Low      | 329647  | 774-109  | SE corner of Flora Ave S/S Bailey St              | No ramp provided crossing Flora Ave S                             | High     | 1                            | N/A          |
| S BAILEY ST BETWEEN FLORA AVE S AND ELLIS AVE S, S SIDE             | SDW-32154   | High     | 329647  | 774-109  | SW corner of Ellis Ave S/S Bailey St              | Ramp provided   | No       | 0                            | Yes          |
| S BAYVIEW ST BETWEEN 30TH AVE S AND 31ST AVE S, N SIDE              | SDW-23483   | High     | 317014  | 880-14   | NW corner of 31st Ave S/S Bayview St              |   | High     | 1                            | N/A          |
| S BAYVIEW ST BETWEEN 30TH AVE S AND 31ST AVE S, S SIDE              | SDW-21647   | High     | 313534  | 880-14   | SW corner of 31st Ave S/S Bayview St              |   | High     | 1                            | N/A          |
| S BAYVIEW ST BETWEEN 31ST AVE S AND 32ND AVE S, N SIDE              | SDW-21646   | Low      | 313533  | 880-14   | NE corner of 31st Ave S/S Bayview St              | W facing ramp needed  | High     | 1                            | N/A          |
| S BAYVIEW ST BETWEEN 31ST AVE S AND 32ND AVE S, S SIDE              | SDW-21645   | Low      | 313532  | 880-14   | SE corner of 31st Ave S/S Bayview St              | Diagonal ramp found, may require two                              | Low      | 1                            | N/A          |
| S BAYVIEW ST BETWEEN AIRPORT WAY S AND DEAD END 4, N SIDE           | SDW-10413   | Low      | 302880  | 774-56   | NE corner of Airport Way S/S Bayview St           | Diagonal ramp provided.   | Low      | 1                            | Yes          |
| S BAYVIEW ST BETWEEN AIRPORT WAY S AND DEAD END 4, S SIDE           | SDW-10412   | Low      | 302879  | 774-56   | SE corner of Airport Way S/S Bayview St           | Diagonal ramp provided.   | Low      | 1                            | Yes          |
| S BENNETT ST BETWEEN 1ST AVE S AND 2ND AVE S, N SIDE                | SDW-30590   | Low      | 328440  | 777-479  | NE corner of 1st/Bennett                          | No ramp provided crossing 1st.                                    | Mid      | 1                            | N/A          |
| S BENNETT ST BETWEEN 1ST AVE S AND 2ND AVE S, S SIDE                | SDW-30589   | Low      | 328439  | 777-479  | SE corner of 1st/Bennett                          | No ramp provided crossing 1st.                                    | Mid      | 1                            | N/A          |
| S BENNETT ST BETWEEN 3RD AVE S AND 4TH AVE S, N SIDE                | SDW-30586   | High     | 328436  | 777-479  | NW corner of 4th/Bennett                          | Ramp provided.  | Low      | 1                            | No           |
| S BENNETT ST BETWEEN 4TH AVE S AND 5TH AVE S, N SIDE                | SDW-30584   | Low      | 328434  | 777-479  | NE corner of 4th/Bennett                          | No ramp provided crossing 4th                                     | High     | 1                            | N/A          |
| S BRADFORD ST BETWEEN DEAD END 2 AND 15TH AVE S, N SIDE             | SDW-22140   | High     | 315673  | 774-91   | NW corner of 15th Ave S/S Bradford St             | No crossing provided at T-intersection. (provide at least one)    | Mid      | 1                            | N/A          |
| S BRADFORD ST BETWEEN DEAD END 2 AND 15TH AVE S, S SIDE             | SDW-22139   | High     | 315672  | 774-91   | SW corner of 15th Ave S/S Bradford St             | No crossing provided at T-intersection. (provide at least one)    | Mid      | 1                            | N/A          |
| S BRANDON ST BETWEEN 52ND AVE S AND 54TH AVE S, N SIDE              | SDW-28715   | High     | 322782  | 776-189  | NW corner of 54th Ave S/S Brandon St              | Ramp provided   | Low      | 1                            | No           |
| S BRANDON ST BETWEEN 52ND AVE S AND 54TH AVE S, S SIDE              | SDW-28714   | High     | 322781  | 776-189  | SW corner of 54th Ave S/S Brandon St              | No crossing provided at T-intersection. (provide at least one)    | Mid      | 1                            | N/A          |
| S BRANDON ST BETWEEN 54TH AVE S AND DEAD END 4, N SIDE              | SDW-28713   | Low      | 322780  | 776-189  | NE corner of 54th Ave S/S Brandon St              | Diagonal ramp provided.   | Low      | 1                            | No           |
| S BRANDON ST BETWEEN 54TH AVE S AND DEAD END 4, S SIDE              | SDW-28712   | Low      | 322779  | 776-189  | SE corner of 54th Ave S/S Brandon St              | Companion ramp not installed                                      | High     | 1                            | N/A          |
| S BRANDON ST BETWEEN SEWARD PARK AVE S AND 57TH AVE S, N SIDE       | SDW-28594   | Low      | 322778  | 776-189  | NE corner of Seward Park Ave S/S Brandon St       | Opposing sidewalk does not intersect the street                   | No       | 0                            | N/A          |
| S BRANDON ST BETWEEN SEWARD PARK AVE S AND 57TH AVE S, S SIDE       | SDW-28593   | Low      | 322777  | 776-189  | SE corner of Seward Park Ave S/S Brandon St       | Opposing sidewalk does not intersect the street                   | No       | 0                            | N/A          |
| S BRIGHTON ST BETWEEN 29TH AVE S AND SHAFFER AVE S, N SIDE          | SDW-39535   | Low      | 318062  | 774-100  | NE corner of 29th Ave S/S Brighton St             | Ramp provided   | Low      | 1                            | No           |
| S BRIGHTON ST BETWEEN 29TH AVE S AND SHAFFER AVE S, S SIDE          | SDW-23065   | Low      | 318061  | 774-100  | SE corner of 29th Ave S/S Brighton St             | No sidewalk present   | No       | 0                            | No           |
| S BRIGHTON ST BETWEEN 30TH AVE S AND 32ND AVE S, S SIDE             | SDW-23063   | Low      | 318058  | 774-100  | SE corner of 30th Ave S/S Brighton St             | Ramp provided   | Low      | 1                            | No           |
| S BRIGHTON ST BETWEEN SHAFFER AVE S AND 30TH AVE S, S SIDE          | SDW-39534   | High     | 318059  | 774-100  | SW corner of 30th Ave S/S Brighton St             | Ramp provided   | Low      | 1                            | No           |
| S BYRON ST BETWEEN MCCLINTOCK AVE S AND 33RD AVE S, SE SIDE         | SDW-42883   | High     | 317022  | 776-145  | SW corner of 33rd Ave S/S Byron St                | Not triggered by scope of work                                    | No       | 0                            | N/A          |
| S CHARLES ST BETWEEN 12TH S AVE S AND GOLF DR S, NW SIDE            | SDW-17297   | High     | 313833  | 786-53   | NW corner of Golf Dr S/S Charles St               | Ramp provided.  | No       | 0                            | Yes          |
| S CHARLES ST BETWEEN 33RD AVE S AND LAKE WASHINGTON BLVD S, N SIDE  | SDW-22727   | High     | 316368  | 776-146  | NW corner of Lake Washington Blvd S/S Charles St  | Diagonal ramp found, may require two                              | Low      | 1                            | No           |
| S CHARLES ST BETWEEN 33RD AVE S AND LAKE WASHINGTON BLVD S, S SIDE  | SDW-37823   | High     | 302893  | 776-146  | SW corner of Lake Washington Blvd S/S Charles St  | Diagonal ramp provided.   | Low      | 1                            | No           |
| S CHARLES ST BETWEEN 6TH AVE S AND MAYNARD AVE S, N SIDE            | SDW-10422   | Low      | 302892  | 774-56   | NW corner of Airport Way S/6th Ave S, East side   | No ramp crossing Airport Way                                      | Low      | 1                            | N/A          |
| S CHARLES ST BETWEEN GOLF DR S AND STURGUS AVE S, N SIDE            | SDW-43203   | Low      | 320604  | 786-53   | NE corner of Golf Dr S/S Charles St               | Ramp provided.  | No       | 0                            | Yes          |

**SDOT ADA Transition Plan Appendix 5.1a: 2013 Curb Ramp Audit Prioritized Results**

| SEGMENT DESCRIPTION   | SIDEWALK ID | LOCATION | COMPKEY | PLAN NO. | DESCRIPTION                                      | FINDINGS  | PRIORITY | Number of Ramps to Construct | DW Provided? |
|---|-------------|----------|---------|----------|--|---|----------|------------------------------|--------------|
| S CHARLES ST BETWEEN GOLF DR S AND STURGUS AVE S, S SIDE            | SDW-26030   | Low      | 320603  | 786-53   | SE corner of Golf Dr S/S Charles St              | Ramp provided.  | No       | 0                            | Yes          |
| S CHARLES ST BETWEEN HIAWATHA PL S AND DAVIS PL S, N SIDE           | SDW-23442   | High     | 317675  | 888-95   | NW corner of Davis Pl S/S Charles St             | Ramp provided.  | Low      | 1                            | No           |
| S CHARLES ST BETWEEN HIAWATHA PL S AND DAVIS PL S, N SIDE           | SDW-23442   | Low      | 317675  | 886-44   | NE corner of Charles/Hiwatha                     | Ramp provided.  | Low      | 1                            | No           |
| S CHARLES ST BETWEEN LAKE WASHINGTON BLVD S AND DEAD END 5, N SIDE  | SDW-32077   | Low      | 330881  | 776-146  | NE corner of Lake Washington Blvd S/S Charles St | Ramp provided   | No       | 0                            | No           |
| S CHARLES ST BETWEEN POPLAR PL S AND RAINIER N AVE S, NW SIDE       | SDW-10425   | High     | 302896  | 777-658  | NW corner of CharlesN/Rainier                    | There may not be ramps but there appears to be no good/safe place to provide a crossing | Low      | 1                            | N/A          |
| S CHARLES ST BETWEEN POPLAR PL S AND RAINIER N AVE S, SE SIDE       | SDW-10424   | High     | 302895  | 777-658  | SW corner of CharlesN/Rainier                    | There may not be ramps but there appears to be no good/safe place to provide a crossing | Low      | 1                            | N/A          |
| S CHARLESTOWN ST BETWEEN 6TH AVE S AND 7TH AVE S, N SIDE            | SDW-31711   | Low      | 328706  | 886-14   | NE corner of 6th/Charlestown                     | Unimproved sidewalk   | No       | 0                            | N/A          |
| S CHARLESTOWN ST BETWEEN 6TH AVE S AND 7TH AVE S, S SIDE            | SDW-31710   | Low      | 328705  | 886-14   | SE corner of 6th/Charlestown                     | No opposing sidewalk  | No       | 0                            | N/A          |
| S CLOVERDALE ST BETWEEN 36TH AVE S AND 37TH AVE S, N SIDE           | SDW-32699   | Low      | 330088  | 884-37   | NE corner of 36th/Cloverdale                     | Unimproved sidewalk   | No       | 0                            | N/A          |
| S CLOVERDALE ST BETWEEN 42ND AVE S AND M L KING JR WR WAY S, N SIDE | SDW-42871   | High     | 316158  | 774-59   | NW corner of MLK Way S/S Cloverdale St           | Ramp provided   | No       | 0                            | Yes          |
| S CLOVERDALE ST BETWEEN 42ND AVE S AND M L KING JR WR WAY S, S SIDE | SDW-23328   | High     | 316157  | 774-59   | SW corner of MLK Way S/S Cloverdale St           | Ramp provided   | No       | 0                            | Yes          |
| S CLOVERDALE ST BETWEEN 50TH AVE S AND RAINIER AVE S, N SIDE        | SDW-39488   | High     | 320073  | 774-109  | NW corner of Rainier Ave S/S Cloverdale St       | Ramp provided   | No       | 0                            | Yes          |
| S CLOVERDALE ST BETWEEN 50TH AVE S AND RAINIER AVE S, S SIDE        | SDW-25023   | High     | 320072  | 774-109  | SW corner of Rainier Ave S/S Cloverdale St       | Ramp provided   | No       | 0                            | Yes          |
| S CLOVERDALE ST BETWEEN 5TH AVE S AND 7TH AVE S, N SIDE             | SDW-34329   | Low      | 331249  | 776-466  | NE corner of 5th Ave S/S Cloverdale St           | Ramp provided   | Low      | 1                            | No           |
| S CLOVERDALE ST BETWEEN 5TH AVE S AND 7TH AVE S, S SIDE             | SDW-34328   | Low      | 331248  | 776-466  | SE corner of 5th Ave S/S Cloverdale St           | Diagonal ramp provided.   | Low      | 1                            | No           |
| S CLOVERDALE ST BETWEEN BEACON ER AVE S AND 36TH AVE S, N SIDE      | SDW-22492   | High     | 315915  | 884-37   | NW corner of 36th/Cloverdale                     | Unimproved sidewalk   | No       | 0                            | N/A          |
| S CLOVERDALE ST BETWEEN CLOVERDALE ST OFF RP AND 5TH AVE S, N SIDE  | SDW-29330   | High     | 323574  | 776-466  | NW corner of 5th Ave S/S Cloverdale St           | Ramp provided   | Low      | 1                            | No           |
| S CLOVERDALE ST BETWEEN CLOVERDALE ST OFF RP AND 5TH AVE S, S SIDE  | SDW-37899   | High     | 333890  | 776-466  | SW corner of 5th Ave S/S Cloverdale St           | Ramp provided   | Low      | 1                            | No           |
| S CLOVERDALE ST BETWEEN M L KING JR ER WAY S AND 44TH AVE S, N SIDE | SDW-25635   | Low      | 320087  | 774-59   | NE corner of MLK Way S/S Cloverdale St           | Ramp provided   | No       | 0                            | Yes          |
| S CLOVERDALE ST BETWEEN M L KING JR ER WAY S AND 44TH AVE S, N SIDE | SDW-25635   | Low      | 320087  | 774-59   | NE corner of MLK Way S/S Cloverdale St           | Ramp provided   | No       | 0                            | Yes          |
| S CLOVERDALE ST BETWEEN M L KING JR ER WAY S AND 44TH AVE S, S SIDE | SDW-25634   | Low      | 320086  | 774-59   | SE corner of MLK Way S/S Cloverdale St           | Ramp provided   | No       | 0                            | Yes          |
| S CLOVERDALE ST BETWEEN M L KING JR ER WAY S AND 44TH AVE S, S SIDE | SDW-25634   | Low      | 320086  | 774-59   | SE corner of MLK Way S/S Cloverdale St           | Ramp provided   | No       | 0                            | Yes          |
| S COLLEGE ST BETWEEN 22ND AVE S AND 23RD AVE S, N SIDE              | SDW-26035   | High     | 320610  | 774-56   | NW corner of 23rd Ave S/S College St             | No ramp crossing 23rd.  | High     | 1                            | N/A          |
| S COLLEGE ST BETWEEN 23RD AVE S AND 24TH AVE S, N SIDE              | SDW-43204   | Low      | 320608  | 774-56   | NE corner of 23rd Ave S/S College St             | No ramp crossing 23rd.  | High     | 1                            | N/A          |
| S COLLEGE ST BETWEEN 30TH AVE S AND 31ST N AVE S, N SIDE            | SDW-23524   | High     | 317278  | 880-14   | NW corner of 31st Ave S/S College N St           | E facing ramp is present  | No       | 0                            | Yes          |
| S COLLEGE ST BETWEEN 30TH AVE S AND 31ST N AVE S, S SIDE            | SDW-23523   | High     | 317277  | 880-14   | SW corner of 31st Ave S/S College N St           |   | No       | 0                            | Yes          |
| S COLLEGE ST BETWEEN 31ST S AVE S AND 32ND AVE S, N SIDE            | SDW-23522   | Low      | 317276  | 880-14   | NE corner of 31st Ave S/S College S St           | W facing ramp needed  | High     | 1                            | N/A          |
| S COLLEGE ST BETWEEN 31ST S AVE S AND 32ND AVE S, S SIDE            | SDW-23521   | Low      | 317275  | 880-14   | SE corner of 31st Ave S/S College S St           | W facing ramp needed  | High     | 1                            | N/A          |
| S COLLEGE ST BETWEEN AIRPORT WAY S AND DEAD END, N SIDE             | SDW-13721   | Low      | 303136  | 774-56   | NE corner of Airport Way S/S College St          | Diagonal ramp provided.   | Low      | 1                            | Yes          |
| S COLLEGE ST BETWEEN AIRPORT WAY S AND DEAD END, S SIDE             | SDW-13720   | Low      | 303135  | 774-56   | SE corner of Airport Way S/S College St          | Diagonal ramp provided.   | Low      | 1                            | Yes          |
| S COLUMBIAN WAY BETWEEN 14TH AVE S AND S SPOKANE ST, E SIDE         | SDW-23575   | High     | 316628  | 774-91   | NE corner of S Columbian Way/S Spokane St        | A ramp exists but appears not to be compliant   | Low      | 1                            | No           |
| S COLUMBIAN WAY BETWEEN 24TH AVE S AND S ANGELINE E ST, N SIDE      | SDW-39850   | Low      | 314025  | 880-8    | NE corner of 24th/Columbian Way                  | No crossing provided at T-intersection. (provide at least one)                          | Mid      | 1                            | N/A          |
| S COLUMBIAN WAY BETWEEN 24TH AVE S AND S ANGELINE E ST, N SIDE      | SDW-39850   | Low      | 314025  | 880-8    | NW corner of 24th/Columbian Way                  | No crossing provided at T-intersection. (provide at least one)                          | Mid      | 1                            | N/A          |
| S COLUMBIAN WAY BETWEEN 24TH AVE S AND S ANGELINE E ST, S SIDE      | SDW-22030   | Low      | 314024  | 880-8    | SW corner of 24th/Columbian Way                  | No crossing provided at T-intersection. (provide at least one)                          | Mid      | 1                            | N/A          |
| S COLUMBIAN WAY BETWEEN BEACON ER AVE S AND 24TH AVE S, N SIDE      | SDW-22032   | High     | 314027  | 880-8    | NW corner of 24th/Columbian Way                  | No crossing provided at T-intersection. (provide at least one)                          | Mid      | 1                            | N/A          |
| S COLUMBIAN WAY BETWEEN S ALASKA ST AND 28TH AVE S, E SIDE          | SDW-22026   | Low      | 314019  | 880-8    | NE corner of Alaska/Mt View                      | Ramp provided.  | No       | 0                            | Yes          |
| S COLUMBIAN WAY BETWEEN S AMERICUS ST AND S ALASKA ST, NW SIDE      | SDW-22028   | Low      | 314021  | 880-8    | NE corner of Americus/Columbian Way              | No crossing provided at T-intersection. (provide at least one)                          | Mid      | 1                            | N/A          |
| S COLUMBIAN WAY BETWEEN S AMERICUS ST AND S ALASKA ST, SE SIDE      | SDW-22027   | Low      | 314020  | 880-8    | SE corner of Americus/Columbian Way              | No crossing provided at T-intersection. (provide at least one)                          | Mid      | 1                            | N/A          |
| S COLUMBIAN WAY BETWEEN S ANGELINE E ST AND S AMERICUS ST, NW SIDE  | SDW-22029   | High     | 314023  | 880-8    | SW corner of Americus/Columbian Way              | No crossing provided at T-intersection. (provide at least one)                          | Mid      | 1                            | N/A          |
| S COLUMBIAN WAY BETWEEN S ANGELINE E ST AND S AMERICUS ST, NW SIDE  | SDW-22029   | Low      | 314023  | 880-8    | SE corner of 24th/Columbian Way                  | No crossing provided at T-intersection. (provide at least one)                          | Mid      | 1                            | N/A          |
| S COLUMBIAN WAY BETWEEN S ANGELINE E ST AND S AMERICUS ST, SE SIDE  | SDW-39849   | High     | 314022  | 880-8    | NW corner of Americus/Columbian Way              | No crossing provided at T-intersection. (provide at least one)                          | Mid      | 1                            | N/A          |
| S COLUMBIAN WAY BETWEEN S ANGELINE E ST AND S AMERICUS ST, SE SIDE  | SDW-39849   | Low      | 314022  | 880-8    | NE corner of 24th/Columbian Way                  | No crossing provided at T-intersection. (provide at least one)                          | Mid      | 1                            | N/A          |
| S COLUMBIAN WAY BETWEEN S SPOKANE ST AND 15TH AVS TURN RD, E SIDE   | SDW-24499   | Low      | 317548  | 774-91   | SE corner of S Columbian Way/S Spokane St        | Diagonal ramp provided.   | Low      | 1                            | No           |
| S COLUMBIAN WAY BETWEEN S SPOKANE ST AND 15TH AVS TURN RD, W SIDE   | SDW-22984   | Low      | 315926  | 774-91   | SW corner of S Columbian Way/S Spokane St        | No opposing sidewalk  | No       | 0                            | N/A          |
| S CONCORD ST BETWEEN 5TH AVE S AND 7TH AVE S, N SIDE                | SDW-34331   | Low      | 331251  | 776-145  | NE corner of 5th Ave S/S Concord St              | Diagonal ramp provided.   | Low      | 1                            | Yes          |
| S CONCORD ST BETWEEN 5TH AVE S AND 7TH AVE S, N SIDE                | SDW-34331   | High     | 331251  | 884-56   | NW corner of 7th/Concord                         | Ramp provided.  | No       | 0                            | Yes          |
| S CONCORD ST BETWEEN 5TH AVE S AND 7TH AVE S, S SIDE                | SDW-34330   | Low      | 331250  | 776-145  | SE corner of 5th Ave S/S Concord St              | Diagonal ramp provided.   | Low      | 1                            | Yes          |
| S CONCORD ST BETWEEN 7TH AVE S AND 8TH AVE S, N SIDE                | SDW-34451   | Low      | 331252  | 884-56   | NE corner of 7th/Concord                         | Ramp provided.  | No       | 0                            | Yes          |
| S CONCORD ST BETWEEN 7TH AVE S AND 8TH AVE S, S SIDE                | SDW-34455   | High     | 331256  | 884-56   | SW corner of 8th/Concord                         | Ramp provided.  | Low      | 1                            | No           |

**SDOT ADA Transition Plan Appendix 5.1a: 2013 Curb Ramp Audit Prioritized Results**

| SEGMENT DESCRIPTION  | SIDEWALK ID | LOCATION | COMPKEY | PLAN NO. | DESCRIPTION  | FINDINGS                                   | PRIORITY | Number of Ramps to Construct | DW Provided? |
|--|-------------|----------|---------|----------|--|--|----------|------------------------------|--------------|
| S COURT ST BETWEEN 41ST AVE S AND 42ND AVE S, S SIDE                 | SDW-17545   | Low      | 314514  | 776-146  | SE corner of 41st Ave S/S court St                 | No ramp provided crossing 41st Ave S       | High     | 1                            | N/A          |
| S DAKOTA ST BETWEEN 14TH AVE S AND 15TH AVE S, N SIDE                | SDW-22990   | High     | 315932  | 774-91   | NW corner of 15th Ave S/S Dakota St                | No ramp provided crossing 15th Ave S       | High     | 1                            | N/A          |
| S DAKOTA ST BETWEEN 14TH AVE S AND 15TH AVE S, S SIDE                | SDW-22989   | High     | 315931  | 774-91   | SW corner of 15th Ave S/S Dakota St                | Ramp provided                              | No       | 0                            | Yes          |
| S DAKOTA ST BETWEEN 15TH AVE S AND 16TH AVE S, N SIDE                | SDW-24501   | Low      | 317550  | 774-91   | NE corner of 15th Ave S/S Dakota St                | No ramp provided crossing 15th Ave S       | High     | 1                            | N/A          |
| S DAKOTA ST BETWEEN 15TH AVE S AND 16TH AVE S, S SIDE                | SDW-24500   | Low      | 317549  | 774-91   | SE corner of 15th Ave S/S Dakota St                | Ramp provided                              | No       | 0                            | Yes          |
| S DAWSON ST BETWEEN 49TH AVE S AND 50TH AVE S, S SIDE                | SDW-18982   | High     | 315503  | 776-189  | SW corner of 50th Ave S/S Dawson St                | No ramp provided crossing 50th Ave S       | High     | 1                            | N/A          |
| S DAWSON ST BETWEEN 50TH AVE S AND WILSON AVE S, N SIDE              | SDW-18981   | High     | 315502  | 774-199  | NW corner of Wilson Ave S/S Dawson St              | Companion ramp not installed               | High     | 1                            | N/A          |
| S DAWSON ST BETWEEN 50TH AVE S AND WILSON AVE S, N SIDE              | SDW-18981   | Low      | 315502  | 776-189  | NE corner of 50th Ave S/S Dawson St                | Ramp provided                              | Low      | 1                            | No           |
| S DAWSON ST BETWEEN 50TH AVE S AND WILSON AVE S, S SIDE              | SDW-18980   | Low      | 315501  | 776-189  | SE corner of 50th Ave S/S Dawson St                | No ramp provided crossing 50th Ave S       | High     | 1                            | N/A          |
| S DAWSON ST BETWEEN 50TH AVE S AND WILSON AVE S, S SIDE              | SDW-18980   | High     | 315501  | 774-199  | SW corner of Wilson Ave S/S Dawson St              | Diagonal ramp provided.                    | Low      | 1                            | No           |
| S DAWSON ST BETWEEN 52ND AVE S AND SEWARD PARK AVE S, N SIDE         | SDW-28723   | High     | 322792  | 776-189  | NW corner of 54th Ave S/S Dawson St                | Diagonal ramp provided.                    | Low      | 1                            | No           |
| S DAWSON ST BETWEEN 52ND AVE S AND SEWARD PARK AVE S, S SIDE         | SDW-42478   | High     | 322791  | 776-189  | SW corner of 54th Ave S/S Dawson St                | Diagonal ramp provided.                    | Low      | 1                            | No           |
| S DAWSON ST BETWEEN 57TH AVE S AND LAKE WASHINGTON BLVD S, N SIDE    | SDW-28717   | High     | 322784  | 774-117  | NW corner of Lake Washington Blvd S/S Dawson St    | Sidewalk does not intersect the street     | No       | 0                            | N/A          |
| S DAWSON ST BETWEEN 57TH AVE S AND LAKE WASHINGTON BLVD S, S SIDE    | SDW-28716   | High     | 322783  | 774-117  | SW corner of Lake Washington Blvd S/S Dawson St    | Sidewalk does not intersect the street     | No       | 0                            | N/A          |
| S DAWSON ST BETWEEN WILSON AVE S AND 52ND AVE S, N SIDE              | SDW-28725   | Low      | 322794  | 774-199  | NE corner of Wilson Ave S/S Dawson St              | No ramp provided crossing Wilson Ave S     | High     | 1                            | N/A          |
| S DAWSON ST BETWEEN WILSON AVE S AND 52ND AVE S, S SIDE              | SDW-28724   | Low      | 322793  | 774-199  | SE corner of Wilson Ave S/S Dawson St              | Diagonal ramp provided.                    | Low      | 1                            | No           |
| S DAY ST BETWEEN 31ST AVE S AND 32ND AVE S, N SIDE                   | SDW-41539   | Low      | 316376  | 880-14   | NE corner of 31st Ave S/S Day St                   | W facing ramp needed                       | High     | 1                            | N/A          |
| S DAY ST BETWEEN 31ST AVE S AND 32ND AVE S, S SIDE                   | SDW-22732   | Low      | 316375  | 880-14   | SE corner of 31st Ave S/S Day St                   | N facing ramp is present                   | No       | 0                            | Yes          |
| S DEARBORN ST BETWEEN 13TH AVE S AND CORWIN PL S, S SIDE             | SDW-13729   | Low      | 303144  | 777-545  | SE corner of 13th Ave S/S Dearborn St              | Unimproved sidewalk                        | No       | 0                            | N/A          |
| S DEARBORN ST BETWEEN 20TH AVE S AND 20TH PL S, N SIDE               | SDW-23446   | High     | 317680  | 774-91   | NW corner of S Dearborn St/20th Pl S               | Companion ramp not installed.              | High     | 1                            | N/A          |
| S DEARBORN ST BETWEEN 23RD AVE S AND 24TH AVE S, S SIDE              | SDW-17498   | Low      | 309901  | 882-44   | SE corner of 23rd/Dearborn                         | Companion ramp not installed               | High     | 1                            | N/A          |
| S DEARBORN ST BETWEEN 8TH AVE S AND DEARBORN OFF RP, N SIDE          | SDW-13855   | High     | 303151  | 882-82   | SE corner freeway/Dearborn                         | Ramp provided.                             | No       | 0                            | yes          |
| S DEARBORN ST BETWEEN DEAD END 1 AND 23RD AVE S, S SIDE              | SDW-43737   | High     | 317677  | 882-44   | SW corner of 23rd/Dearborn                         | Ramp provided.                             | Low      | 1                            | No           |
| S DEARBORN ST BETWEEN DEARBORN ST OFF RP AND 13TH AVE S, S SIDE      | SDW-13731   | Low      | 303146  | 777-545  | SW corner of 13th Ave S/S Dearborn St              | Unimproved sidewalk                        | No       | 0                            | N/A          |
| S DEARBORN ST BETWEEN HIAWATHA PL S AND 18TH AVE S, N SIDE           | SDW-38977   | High     | 303170  | 886-23   | NW corner of 18th/Dearborn                         | Diagonal ramp provided.                    | Low      | 0                            | No           |
| S DEARBORN ST BETWEEN RAINIER AVE S AND HIAWATHA PL S, S SIDE        | SDW-23450   | High     | 317686  | 886-23   | SW corner of Dearborn/Hiwatha                      | Companion ramp not installed               | High     | 1                            | N/A          |
| S DEARBORN ST BETWEEN SEATTLE BLVD S AND 6TH AVE S, S SIDE           | SDW-13860   | Low      | 303158  | 774-56   | SE corner of Airport Way S/5th Ave S               | Diagonal ramp provided.                    | Low      | 1                            | Yes          |
| S DELLA ST BETWEEN 27TH AVE S AND M L KING JR WR WAY S, N SIDE       | SDW-29400   | High     | 323165  | 774-59   | NW corner of MLK Way S/S Walden St                 | Ramp provided                              | No       | 0                            | Yes          |
| S DELLA ST BETWEEN 27TH AVE S AND M L KING JR WR WAY S, N SIDE       | SDW-29400   | High     | 323165  | 774-59   | NW corner of MLK Way S/S Walden St                 | Ramp provided                              | No       | 0                            | Yes          |
| S DELLA ST BETWEEN 27TH AVE S AND M L KING JR WR WAY S, S SIDE       | SDW-44021   | High     | 323164  | 774-59   | SW corner of MLK Way S/S Walden St                 | Ramp provided                              | No       | 0                            | Yes          |
| S DONOVAN ST BETWEEN 14TH AVE S AND 16TH AVE S, N SIDE               | SDW-43459   | High     | 331267  | 776-145  | NW corner of 16th Ave S/S Donovan St               | No ramp provided crossing 16th Ave S       | High     | 1                            | N/A          |
| S DONOVAN ST BETWEEN 16TH AVE S AND DEAD END 2, N SIDE               | SDW-38978   | Low      | 303174  | 776-145  | NE corner of 16th Ave S/S Donovan St               | No ramp provided crossing 16th Ave S       | High     | 1                            | N/A          |
| S DONOVAN ST BETWEEN 5TH AVE S AND 7TH AVE S, N SIDE                 | SDW-34471   | Low      | 331276  | 776-466  | NE corner of 5th Ave S/S Donovan St                | No opposing sidewalk                       | No       | 0                            | N/A          |
| S DONOVAN ST BETWEEN 5TH AVE S AND 7TH AVE S, S SIDE                 | SDW-43461   | Low      | 331275  | 776-466  | SE corner of 5th Ave S/S Donovan St                | No opposing sidewalk                       | No       | 0                            | N/A          |
| S DOSE TER BETWEEN 31ST AVE S AND 32ND AVE S, N SIDE                 | SDW-21324   | Low      | 315205  | 880-14   | NE corner of 31st Ave S/S Walker St                | W facing ramp needed                       | High     | 1                            | N/A          |
| S DOSE TER BETWEEN 31ST AVE S AND 32ND AVE S, S SIDE                 | SDW-23529   | Low      | 317283  | 880-14   | SE corner of 31st Ave S/S Walker St                | W facing ramp needed                       | High     | 1                            | N/A          |
| S ELMWOOD PL BETWEEN M L KING JR WAY S AND BRADNER PL S, N SIDE      | SDW-21151   | Low      | 314327  | 774-59   | NE corner of MLK Way S/S Elmwood St                | Diagonal ramp provided.                    | Mid      | 1                            | No           |
| S ELMWOOD PL BETWEEN M L KING JR WAY S AND BRADNER PL S, S SIDE      | SDW-21150   | Low      | 314326  | 774-181  | SE corner of MLK Way S/S Elmwood Pl                | W facing ramp found                        | Low      | 0                            | No           |
| S ELMWOOD PL BETWEEN M L KING JR WAY S AND BRADNER PL S, S SIDE      | SDW-21150   | Low      | 314326  | 774-59   | SE corner of MLK Way S/S Elmwood St                | Ramp provided                              | Low      | 1                            | No           |
| S FARRAR ST BETWEEN 52ND AVE S AND 54TH AVE S, N SIDE                | SDW-28732   | High     | 322804  | 776-189  | NW corner of 54th Ave S/S Farrar St                | Diagonal ramp provided.                    | Low      | 1                            | No           |
| S FARRAR ST BETWEEN 52ND AVE S AND 54TH AVE S, S SIDE                | SDW-28731   | High     | 322803  | 776-189  | SW corner of 54th Ave S/S Farrar St                | Diagonal ramp provided.                    | Low      | 1                            | No           |
| S FARRAR ST BETWEEN WILSON AVE S AND 51ST AVE S, N SIDE              | SDW-28734   | Low      | 322807  | 774-199  | NE corner of Wilson Ave S/S Farrar St              | Ramp provided                              | Low      | 1                            | No           |
| S FARRAR ST BETWEEN WILSON AVE S AND 51ST AVE S, S SIDE              | SDW-13873   | Low      | 303176  | 774-199  | SE corner of Wilson Ave S/S Farrar St              | One crossing is provided at T-intersection | Low      | 1                            | N/A          |
| S FERDINAND ST BETWEEN 49TH AVE S AND 50TH AVE S, N SIDE             | SDW-21188   | High     | 318734  | 774-199  | NW corner of 50th Ave S/S Ferdinand St             | Companion ramp not installed               | High     | 1                            | N/A          |
| S FERDINAND ST BETWEEN 49TH AVE S AND 50TH AVE S, S SIDE             | SDW-21187   | High     | 318733  | 774-199  | SW corner of 50th Ave S/S Ferdinand St             | Companion ramp not installed               | High     | 1                            | N/A          |
| S FERDINAND ST BETWEEN 50TH AVE S AND 51ST AVE S, N SIDE             | SDW-28740   | Low      | 322815  | 774-199  | NE corner of 50th Ave S/S Ferdinand St             | Diagonal ramp provided.                    | Low      | 1                            | No           |
| S FERDINAND ST BETWEEN 50TH AVE S AND 51ST AVE S, S SIDE             | SDW-28739   | Low      | 322814  | 774-199  | SE corner of 50th Ave S/S Ferdinand St             | Diagonal ramp provided.                    | Low      | 1                            | No           |
| S FERDINAND ST BETWEEN 55TH AVE S AND LAKE WASHINGTON BLVD S, N SIDE | SDW-42483   | High     | 322809  | 774-117  | NW corner of Lake Washington Blvd S/S Ferdinand St | No opposing sidewalk                       | No       | 0                            | N/A          |
| S FERDINAND ST BETWEEN 55TH AVE S AND LAKE WASHINGTON BLVD S, S SIDE | SDW-28735   | High     | 322808  | 774-117  | SW corner of Lake Washington Blvd S/S Ferdinand St | No opposing sidewalk                       | No       | 0                            | N/A          |
| S FINDLAY ST BETWEEN 2ND AVE S AND 3RD AVE S, S SIDE                 | SDW-42059   | Low      | 323235  | 774-449  | SE corner of 2nd Ave S/S Findlay St                | Diagonal ramp provided.                    | Low      | 0                            | Yes          |
| S FISHER PL BETWEEN RAINIER AVE S AND DEAD END, N SIDE               | SDW-29155   | Low      | 322692  | 887-67   | NE corner of Fisher/Rainier                        | One crossing is provided at T-intersection | Low      | 1                            | N/A          |
| S FISHER PL BETWEEN RAINIER AVE S AND DEAD END, S SIDE               | SDW-29154   | Low      | 322691  | 887-67   | SE corner of Fisher/Rainier                        | Diagonal ramp provided.                    | Low      | 1                            | No           |
| S FISHER PL BETWEEN RAINIER AVE S AND DEAD END, S SIDE               | SDW-29154   | Low      | 322691  | 777-569  | SE corner of Rainier Ave S/S Fisher Pl             | Not triggered by the scope of work         | No       | 0                            | N/A          |
| S FLETCHER ST BETWEEN 46TH AVE S AND SPEAR PL S, N SIDE              | SDW-25705   | High     | 322324  | 888-38   | NW corner of 48th/Fletcher                         | No ramp provided crossing Fletcher         | High     | 1                            | N/A          |
| S FLETCHER ST BETWEEN 46TH AVE S AND SPEAR PL S, N SIDE              | SDW-25705   | Low      | 322324  | 777-459  | NE corner of 46th Ave S/S Fletcher St              | No ramp provided crossing 46th Ave S       | High     | 1                            | N/A          |
| S FLETCHER ST BETWEEN 46TH AVE S AND SPEAR PL S, S SIDE              | SDW-25704   | High     | 322323  | 888-38   | SW corner of 48th /Fletcher                        | No ramp provided crossing 48th             | High     | 1                            | N/A          |
| S FLETCHER ST BETWEEN ITHACA PL S AND LIMA TER S, SE SIDE            | SDW-29156   | Low      | 322694  | 776-151  | SE corner of Ithaca Pl S/S Fletcher St             | No ramp provided crossing Ithaca Pl S      | High     | 1                            | N/A          |
| S FLETCHER ST BETWEEN SPEAR PL S AND 49TH AVE S, S SIDE              | SDW-25703   | Low      | 322321  | 888-38   | SE corner of 48th/Fletcher                         | No ramp provided crossing 48th             | High     | 1                            | N/A          |
| S FLETCHER ST BETWEEN WATERS AVE S AND ITHACA PL S, NW SIDE          | SDW-42764   | High     | 322697  | 776-151  | NW corner of Ithaca Pl S/S Fletcher St             | No ramp provided crossing Ithaca Pl S      | High     | 1                            | N/A          |
| S FRONTENAC ST BETWEEN 31ST PL S AND 32ND AVE S, S SIDE              | SDW-23071   | Low      | 318070  | 774-100  | SE corner of 31st Pl S/S Frontenac St              | Ramp provided                              | Low      | 1                            | No           |
| S FRONTENAC ST BETWEEN 55TH AVE S AND 56TH AVE S, N SIDE             | SDW-43392   | High     | 319104  | 881-96   | NW side of 56th/Frontenac                          | No ramp provided crossing Frontenac        | High     | 1                            | N/A          |

**SDOT ADA Transition Plan Appendix 5.1a: 2013 Curb Ramp Audit Prioritized Results**

| SEGMENT DESCRIPTION  | SIDEWALK ID | LOCATION | COMPKEY | PLAN NO. | DESCRIPTION                                       | FINDINGS  | PRIORITY | Number of Ramps to Construct | DW Provided? |
|--|-------------|----------|---------|----------|---|---|----------|------------------------------|--------------|
| S GENESEE ST BETWEEN 42ND AVE S AND 43RD AVE S, N SIDE               | SDW-42427   | High     | 317353  | 774-199  | NW corner of S Genesee St/43rd Ave S              | Ramp provided   | Low      | 1                            | No           |
| S GENESEE ST BETWEEN 42ND AVE S AND 43RD AVE S, S SIDE               | SDW-24303   | High     | 317352  | 774-199  | SW corner of S Genesee St/43rd Ave S              | T-intersection crossing not provided                              | Mid      | 1                            | N/A          |
| S GENESEE ST BETWEEN 43RD AVE S AND 45TH AVE S, N SIDE               | SDW-24302   | Low      | 317351  | 774-199  | NE corner of S Genesee St/43rd Ave S              | Ramp provided   | Low      | 1                            | No           |
| S GENESEE ST BETWEEN 43RD AVE S AND 45TH AVE S, N SIDE               | SDW-24302   | High     | 317351  | 774-199  | NW corner of S Genesee St/45th Ave S              | Ramp provided   | Mid      | 0                            | No           |
| S GENESEE ST BETWEEN 43RD AVE S AND 45TH AVE S, N SIDE               | SDW-24302   | High     | 317351  | 776-151  | NW corner of 45th Ave S/S Genesee St              | A ramp exists but does not appear to be fully compliant.          | Mid      | 1                            | No           |
| S GENESEE ST BETWEEN 43RD AVE S AND 45TH AVE S, S SIDE               | SDW-24301   | High     | 317350  | 774-199  | SW corner of S Genesee St/45th Ave S              | T-intersection crossing not provided                              | Mid      | 0                            | N/A          |
| S GENESEE ST BETWEEN 43RD AVE S AND 45TH AVE S, S SIDE               | SDW-24301   | High     | 317350  | 777-465  | SW corner of S Genesee St/45th Ave S              | No crossing provided at T-intersection. (provide at least one)    | Mid      | 1                            | N/A          |
| S GENESEE ST BETWEEN 43RD AVE S AND 45TH AVE S, S SIDE               | SDW-24301   | Low      | 317350  | 774-199  | SE corner of S Genesee St/43rd Ave S              | No opposing sidewalk  | No       | 0                            | N/A          |
| S GENESEE ST BETWEEN 45TH AVE S AND 46TH AVE S, N SIDE               | SDW-41973   | Low      | 317349  | 776-151  | NE corner of 45th Ave S/S Genesee St              | A ramp exists but does not appear to be fully compliant.          | Low      | 0                            | No           |
| S GENESEE ST BETWEEN 45TH AVE S AND 46TH AVE S, N SIDE               | SDW-41973   | High     | 317349  | 774-199  | NW corner of S Genesee St/46th Ave S              | Ramp provided   | Low      | 1                            | No           |
| S GENESEE ST BETWEEN 45TH AVE S AND 46TH AVE S, N SIDE               | SDW-41973   | Low      | 317349  | 774-199  | NE corner of S Genesee St/45th Ave S              | Ramp provided   | Mid      | 1                            | No           |
| S GENESEE ST BETWEEN 45TH AVE S AND 46TH AVE S, S SIDE               | SDW-24300   | High     | 317348  | 777-465  | SW corner of S Genesee St/46th Ave S              | Ramp provided   | Low      | 0                            | No           |
| S GENESEE ST BETWEEN 45TH AVE S AND 46TH AVE S, S SIDE               | SDW-24300   | High     | 317348  | 774-199  | SW corner of S Genesee St/46th Ave S              | Ramp provided   | Low      | 1                            | No           |
| S GENESEE ST BETWEEN 45TH AVE S AND 46TH AVE S, S SIDE               | SDW-24300   | Low      | 317348  | 774-199  | SE corner of S Genesee St/45th Ave S              | T-intersection crossing not provided                              | Mid      | 0                            | N/A          |
| S GENESEE ST BETWEEN 45TH AVE S AND 46TH AVE S, S SIDE               | SDW-24300   | Low      | 317348  | 777-465  | SE corner of S Genesee St/45th Ave S              | No crossing provided at T-intersection. (provide at least one)    | Mid      | 1                            | N/A          |
| S GENESEE ST BETWEEN 46TH AVE S AND 47TH AVE S, N SIDE               | SDW-24299   | High     | 317347  | 774-199  | NW corner of S Genesee St/47th Ave S              | Diagonal ramp provided.   | Low      | 1                            | No           |
| S GENESEE ST BETWEEN 46TH AVE S AND 47TH AVE S, N SIDE               | SDW-24299   | Low      | 317347  | 774-199  | NE corner of S Genesee St/46th Ave S              | Ramp provided   | Low      | 1                            | No           |
| S GENESEE ST BETWEEN 46TH AVE S AND 47TH AVE S, S SIDE               | SDW-41972   | Low      | 317346  | 777-465  | SE corner of S Genesee St/46th Ave S              | Ramp provided   | Low      | 0                            | No           |
| S GENESEE ST BETWEEN 46TH AVE S AND 47TH AVE S, S SIDE               | SDW-41972   | High     | 317346  | 774-199  | SW corner of S Genesee St/47th Ave S              | Ramp provided   | Low      | 1                            | No           |
| S GENESEE ST BETWEEN 46TH AVE S AND 47TH AVE S, S SIDE               | SDW-41972   | Low      | 317346  | 774-199  | SE corner of S Genesee St/46th Ave S              | Diagonal ramp provided.   | Low      | 1                            | No           |
| S GENESEE ST BETWEEN 47TH AVE S AND 49TH AVE S, N SIDE               | SDW-24298   | High     | 317345  | 774-199  | NW corner of S Genesee St/49th Ave S              | Ramp provided   | Low      | 1                            | No           |
| S GENESEE ST BETWEEN 47TH AVE S AND 49TH AVE S, N SIDE               | SDW-24298   | Low      | 317345  | 774-199  | NE corner of S Genesee St/47th Ave S              | Diagonal ramp provided.   | Low      | 1                            | No           |
| S GENESEE ST BETWEEN 47TH AVE S AND 49TH AVE S, N SIDE               | SDW-24298   | Mid      | 317345  | 774-199  | N corner of S Genesee St/48th Ave S               | No ramp provided crossing S Genesee St                            | Mid      | 1                            | N/A          |
| S GENESEE ST BETWEEN 47TH AVE S AND 49TH AVE S, S SIDE               | SDW-20900   | High     | 317106  | 774-199  | SW corner of S Genesee St/49th Ave S              | Ramp provided   | Low      | 1                            | No           |
| S GENESEE ST BETWEEN 47TH AVE S AND 49TH AVE S, S SIDE               | SDW-20900   | Low      | 317106  | 774-199  | SE corner of S Genesee St/47th Ave S              | Ramp provided   | Low      | 1                            | No           |
| S GENESEE ST BETWEEN 47TH AVE S AND 49TH AVE S, S SIDE               | SDW-20900   | Mid      | 317106  | 774-199  | S corner of S Genesee St/48th Ave S               | No ramp provided crossing S Genesee St                            | Mid      | 1                            | N/A          |
| S GENESEE ST BETWEEN 49TH AVE S AND 50TH AVE S, N SIDE               | SDW-24304   | Low      | 317354  | 774-199  | NE corner of S Genesee St/49th Ave S              | Diagonal ramp provided.   | Low      | 1                            | No           |
| S GENESEE ST BETWEEN 49TH AVE S AND 50TH AVE S, S SIDE               | SDW-24308   | Low      | 317359  | 774-199  | SE corner of S Genesee St/49th Ave S              | Ramp provided   | Low      | 1                            | No           |
| S GENESEE WAY BETWEEN 51ST AVE S AND LAKE WASHINGTON BLVD S, NE SIDE | SDW-42428   | High     | 317356  | 774-199  | NW corner of Lake Washington Blvd S/S Genesee Way | No sidewalk present   | No       | 0                            | N/A          |
| S GENESEE WAY BETWEEN 51ST AVE S AND LAKE WASHINGTON BLVD S, SW SIDE | SDW-24305   | High     | 317355  | 774-199  | SW corner of Lake Washington Blvd S/S Genesee Way | No crossing provided at T-intersection                            | Mid      | 1                            | N/A          |
| S GRAHAM ST BETWEEN BLAIR TER S AND WILSON AVE S, N SIDE             | SDW-22285   | Low      | 322234  | 887-5    | N side of Graham @ Blair Terrace E                | No crossing provided at T-intersection. (provide at least one)    | Low      | 1                            | N/A          |
| S GRAHAM ST BETWEEN CHATHAM DR S AND BLAIR TER S, N SIDE             | SDW-22404   | High     | 322236  | 887-5    | N side of Graham @ Blair Terrace W                | No crossing provided at T-intersection. (provide at least one)    | Low      | 1                            | N/A          |
| S GRAND ST BETWEEN 25TH AVE S AND 26TH AVE S, N SIDE                 | SDW-21334   | High     | 315219  | 883-67   | NW corner of 26th/Grand                           | No opposing sidewalk  | No       | 0                            | N/A          |
| S GRAND ST BETWEEN 26TH AVE S AND M L KING JR WAY S, N SIDE          | SDW-41761   | Low      | 315217  | 883-67   | NE corner of 26th/Grand                           | Unimproved sidewalk   | No       | 0                            | N/A          |
| S GRAND ST BETWEEN 28TH AVE S AND BRADNER PL S, N SIDE               | SDW-21331   | Low      | 315215  | 886-82   | NE corner of 28th/Grand                           | Unimproved sidewalk   | No       | 0                            | N/A          |
| S GRAND ST BETWEEN 28TH AVE S AND BRADNER PL S, S SIDE               | SDW-41760   | Low      | 315214  | 886-82   | SE corner of 28th/Grand                           | Unimproved sidewalk   | No       | 0                            | N/A          |
| S GRAND ST BETWEEN 30TH E AVE S AND 31ST AVE S, N SIDE               | SDW-21325   | High     | 315207  | 777-528  | NW corner of 31st Ave S/S Grand St                | No crossing provided at T-intersection. (provide at least one)    | Mid      | 0                            | N/A          |
| S GRAND ST BETWEEN 30TH E AVE S AND 31ST AVE S, N SIDE               | SDW-21325   | High     | 315207  | 880-14   | NW corner of 31st Ave S/S Grand St                | E facing ramp needed  | Mid      | 0                            | N/A          |
| S GRAND ST BETWEEN 30TH E AVE S AND 31ST AVE S, N SIDE               | SDW-21325   | High     | 315207  | 777-528  | NW corner of S Grand St/31st Ave S                | No crossing provided at T-intersection. (provide at least one)    | Mid      | 1                            | N/A          |
| S GRAND ST BETWEEN 30TH E AVE S AND 31ST AVE S, S SIDE               | SDW-41758   | High     | 315206  | 880-14   | SW corner of 31st Ave S/S Grand St                | E facing ramp needed  | Mid      | 0                            | N/A          |
| S GRAND ST BETWEEN 30TH E AVE S AND 31ST AVE S, S SIDE               | SDW-41758   | High     | 315206  | 777-528  | SW corner of S Grand St/31st Ave S                | No crossing provided at T-intersection. (provide at least one)    | Mid      | 1                            | N/A          |
| S GRAND ST BETWEEN 30TH E AVE S AND 31ST AVE S, S SIDE               | SDW-41758   | High     | 315206  | 777-528  | SW corner of 31st Ave S/S Grand St                | No crossing provided at T-intersection. (provide at least one)    | Mid      | 1                            | N/A          |
| S HANFORD ST BETWEEN 33RD AVE S AND 34TH AVE S, N SIDE               | SDW-43817   | Low      | 317292  | 776-145  | NE corner of 33rd Ave S/S Byron St                | No ramp provided crossing 33rd Ave S                              | High     | 1                            | N/A          |
| S HARDY ST BETWEEN STANLEY AVE S AND AIRPORT WAY S, SE SIDE          | SDW-36072   | High     | 329679  | 774-130  | SW corner of Airport Way S/S Hardy St             | No opposing sidewalk  | No       | 0                            | N/A          |
| S HENDERSON ST BETWEEN 10TH AVE S AND 12TH AVE S, N SIDE             | SDW-34480   | High     | 331288  | 881-36   | NW corner of 12th/Henderson                       | Diagonal ramp provided.   | Low      | 1                            | No           |
| S HENDERSON ST BETWEEN 12TH AVE S AND 14TH AVE S, N SIDE             | SDW-43464   | Low      | 331286  | 881-36   | NE corner of 12th/Henderson                       | Sidewalk is flush with roadway.                                   | Mid      | 1                            | N/A          |
| S HENDERSON ST BETWEEN 3RD AVE S AND 4TH AVE S, S SIDE               | SDW-27470   | High     | 323581  | 777-658  | SW corner of 4th Ave S/S Henderson St             | Unimproved sidewalk   | No       | 0                            | N/A          |
| S HENDERSON ST BETWEEN 4TH N AVE S AND 5TH AVE S, N SIDE             | SDW-27469   | Low      | 323580  | 884-27   | NE corner of 4th/Henderson (N)                    | No curb, could benefit from detectable warning                    | Low      | 1                            | No           |
| S HENDERSON ST BETWEEN 4TH N AVE S AND 5TH AVE S, N SIDE             | SDW-27469   | Low      | 323580  | 777-658  | NE corner of 4th Ave S/S Henderson St             | No opposing sidewalk  | No       | 0                            | N/A          |
| S HENDERSON ST BETWEEN 4TH N AVE S AND 5TH AVE S, S SIDE             | SDW-27458   | Low      | 323579  | 777-658  | SE corner of 4th Ave S/S Henderson St             | Sidewalk is flush with roadway; detectable warning could be added | No       | 0                            | N/A          |



**SDOT ADA Transition Plan Appendix 5.1a: 2013 Curb Ramp Audit Prioritized Results**

| SEGMENT DESCRIPTION  | SIDEWALK ID | LOCATION | COMPKEY | PLAN NO. | DESCRIPTION                             | FINDINGS  | PRIORITY | Number of Ramps to Construct | DW Provided? |
|--|-------------|----------|---------|----------|---|---|----------|------------------------------|--------------|
| S HENDERSON ST BETWEEN 5TH AVE S AND 7TH AVE S, N SIDE                   | SDW-34484   | High     | 331294  | 777-658  | NW cornern of 7th Ave S/S Henderson St  | Sidewalk is flush with roadway; detectable warning could be added | No       | 0                            | N/A          |
| S HENDERSON ST BETWEEN 7TH AVE S AND 8TH AVE S, S SIDE                   | SDW-34482   | Low      | 331291  | 777-658  | SE cornern of 7th Ave S/S Henderson St  | Sidewalk is flush with roadway; detectable warning could be added | No       | 0                            | N/A          |
| S HENDERSON ST BETWEEN CARKEEK DR S AND M L KING JR WR WAY S, N SIDE     | SDW-42876   | High     | 316175  | 774-59   | NW corner of MLK Way S/S Henderson St   | Ramp provided   | No       | 0                            | Yes          |
| S HENDERSON ST BETWEEN CARKEEK DR S AND M L KING JR WR WAY S, S SIDE     | SDW-23340   | High     | 316174  | 774-59   | SW corner of MLK Way S/S Henderson St   | Ramp provided   | No       | 0                            | Yes          |
| S HENDERSON ST BETWEEN CHIEF SEALTH TRL AND YUKON AVE S, N SIDE          | SDW-45680   | High     | 648035  | 774-109  | NW corner of Yukon Ave S/S Henderson St | No crossing provided at T-intersection. (provide at least one)    | Mid      | 1                            | N/A          |
| S HENDERSON ST BETWEEN M L KING JR ER WAY S AND CHIEF SEALTH TRL, N SIDE | SDW-25647   | Low      | 320103  | 774-59   | NE corner of MLK Way S/S Henderson St   | Ramp provided   | No       | 0                            | Yes          |
| S HENDERSON ST BETWEEN M L KING JR ER WAY S AND CHIEF SEALTH TRL, N SIDE | SDW-25647   | Low      | 320103  | 774-59   | NE corner of MLK Way S/S Henderson St   | Ramp provided   | No       | 0                            | Yes          |
| S HENDERSON ST BETWEEN M L KING JR ER WAY S AND CHIEF SEALTH TRL, S SIDE | SDW-25710   | Low      | 322332  | 774-59   | SE corner of MLK Way S/S Henderson St   | Ramp provided   | No       | 0                            | Yes          |
| S HENDERSON ST BETWEEN M L KING JR ER WAY S AND CHIEF SEALTH TRL, S SIDE | SDW-25710   | Low      | 322332  | 774-59   | SE corner of MLK Way S/S Henderson St   | Ramp provided   | No       | 0                            | Yes          |
| S HENDERSON ST BETWEEN YUKON AVE S AND RENTON AVE S, N SIDE              | SDW-25646   | Low      | 320102  | 774-109  | NE corner of Yukon Ave S/S Henderson St | No crossing provided at T-intersection. (provide at least one)    | Mid      | 1                            | N/A          |
| S HENDERSON ST BETWEEN YUKON AVE S AND RENTON AVE S, S SIDE              | SDW-25709   | Low      | 322331  | 774-109  | SE corner of Yukon Ave S/S Henderson St | Ramp provided   | No       | 0                            | Yes          |
| S HILL ST BETWEEN 12TH AVE S AND 13TH AVE S, N SIDE                      | SDW-20815   | High     | 314107  | 776-207  | NW corner of 13th Ave S/S Hill St       | Ramp provided   | No       | 0                            | Yes          |
| S HILL ST BETWEEN 12TH AVE S AND 13TH AVE S, S SIDE                      | SDW-20814   | High     | 314106  | 776-207  | SW corner of 13th Ave S/S Hill St       | Not triggered by scope of work                                    | No       | 0                            | no           |
| S HILL ST BETWEEN 13TH AVE S AND 14TH AVE S, N SIDE                      | SDW-20813   | High     | 314105  | 776-207  | NW corner of 14th Ave S/S Hill St       | Ramp provided   | Low      | 1                            | No           |
| S HILL ST BETWEEN 13TH AVE S AND 14TH AVE S, S SIDE                      | SDW-20813   | Low      | 314105  | 776-207  | NE corner of 13th Ave S/S Hill St       | Ramp provided   | No       | 0                            | Yes          |
| S HILL ST BETWEEN 13TH AVE S AND 14TH AVE S, S SIDE                      | SDW-20812   | High     | 314104  | 776-207  | SW corner of 14th Ave S/S Hill St       | Ramp provided   | Low      | 1                            | No           |
| S HILL ST BETWEEN 13TH AVE S AND 14TH AVE S, S SIDE                      | SDW-20812   | Low      | 314104  | 776-207  | SE corner of 13th Ave S/S Hill St       | Not triggered by scope of work                                    | No       | 0                            | N/A          |
| S HILL ST BETWEEN 14TH AVE S AND 15TH AVE S, N SIDE                      | SDW-20811   | High     | 314103  | 776-207  | NW corner of 15th Ave S/S Hill St       | Ramp provided   | Low      | 1                            | No           |
| S HILL ST BETWEEN 14TH AVE S AND 15TH AVE S, N SIDE                      | SDW-20811   | Low      | 314103  | 776-207  | NE corner of 14th Ave S/S Hill St       | Diagonal ramp provided.   | Low      | 1                            | No           |
| S HILL ST BETWEEN 14TH AVE S AND 15TH AVE S, S SIDE                      | SDW-20810   | Low      | 314102  | 776-207  | SE corner of 14th Ave S/S Hill St       | Ramp provided   | Low      | 1                            | No           |
| S HILL ST BETWEEN 14TH AVE S AND 15TH AVE S, S SIDE                      | SDW-20810   | High     | 314102  | 776-207  | SW corner of 15th Ave S/S Hill St       | Not triggered by scope of work                                    | No       | 0                            | N/A          |
| S HILL ST BETWEEN 30TH AVE S AND 31ST AVE S, N SIDE                      | SDW-21946   | High     | 315225  | 880-14   | NW corner of 31st Ave S/S Hill St       | E facing ramp needed  | High     | 1                            | N/A          |
| S HILL ST BETWEEN 30TH AVE S AND 31ST AVE S, S SIDE                      | SDW-21945   | High     | 315224  | 880-14   | SW corner of 31st Ave S/S Hill St       | E facing ramp needed  | High     | 1                            | N/A          |
| S HILL ST BETWEEN AIRPORT WAY S AND DEAD END 1, N SIDE                   | SDW-14490   | Low      | 303190  | 774-56   | NE corner of Airport Way S/S Hill St    | Diagonal ramp provided.   | Low      | 1                            | Yes          |
| S HILL ST BETWEEN AIRPORT WAY S AND DEAD END 1, S SIDE                   | SDW-14489   | Low      | 303189  | 774-56   | SE corner of Airport Way S/S Hill St    | Diagonal ramp provided.   | Low      | 1                            | Yes          |
| S HILL ST BETWEEN DEAD END 3 AND M L KING JR WAY S, N SIDE               | SDW-21952   | High     | 315231  | 774-59   | NW corner of MLK Way S/S Hill St        | Companion ramp not installed.                                     | High     | 1                            | N/A          |
| S HILL ST BETWEEN DEAD END 3 AND M L KING JR WAY S, S SIDE               | SDW-21951   | High     | 315230  | 774-59   | SW corner of MLK Way S/S Hill St        | No crossing provided at T-intersection. (provide at least one)    | Mid      | 1                            | N/A          |
| S HINDS ST BETWEEN 14TH AVE S AND HINDS N PL S, NE SIDE                  | SDW-24560   | Low      | 316908  | 776-145  | NE corner of 14th Ave S/S Hinds St      | Not triggered by scope of work                                    | No       | 0                            | N/A          |
| S HINDS ST BETWEEN 14TH AVE S AND HINDS N PL S, SW SIDE                  | SDW-24559   | Low      | 316907  | 776-145  | SE corner of 14th Ave S/S Hinds St      | Not triggered by scope of work                                    | No       | 0                            | N/A          |
| S HOLGATE ST BETWEEN 26TH AVE S AND M L KING JR WAY S, N SIDE            | SDW-21965   | High     | 315247  | 774-59   | NW corner of MLK Way S/S Holgate St     | No ramp provided crossing MLK Jr Way                              | High     | 1                            | N/A          |
| S HOLGATE ST BETWEEN 26TH AVE S AND M L KING JR WAY S, S SIDE            | SDW-39924   | High     | 315246  | 774-59   | SW corner of MLK Way S/S Holgate St     | No ramp provided crossing MLK Jr Way                              | High     | 1                            | N/A          |
| S HOLGATE ST BETWEEN 29TH AVE S AND 30TH AVE S, N SIDE                   | SDW-39922   | High     | 315239  | 776-150  | NW corner of 30th Ave S/S Holgate St    | Diagonal ramp provided  | Low      | 1                            | No           |
| S HOLGATE ST BETWEEN 29TH AVE S AND 30TH AVE S, N SIDE                   | SDW-39922   | Low      | 315239  | 776-150  | NE corner of 29th Ave S/S Holgate St    | No crossing provided at T-intersection. (provide at least one)    | Mid      | 1                            | N/A          |
| S HOLGATE ST BETWEEN 29TH AVE S AND 30TH AVE S, S SIDE                   | SDW-21959   | High     | 315238  | 776-150  | SW corner of 30th Ave S/S Holgate St    | No ramp provided crossing 30th                                    | High     | 1                            | N/A          |
| S HOLGATE ST BETWEEN 29TH AVE S AND 30TH AVE S, S SIDE                   | SDW-21959   | Low      | 315238  | 776-150  | SE corner of 29th Ave S/S Holgate St    | No ramp provided crossing 29th                                    | High     | 1                            | N/A          |
| S HOLGATE ST BETWEEN 29TH W AVE S AND 29TH E AVE S, N SIDE               | SDW-21961   | High     | 315241  | 776-150  | NW corner of 29th Ave S/S Holgate St    | No crossing provided at T-intersection. (provide at least one)    | Mid      | 1                            | N/A          |
| S HOLGATE ST BETWEEN 29TH W AVE S AND 29TH E AVE S, S SIDE               | SDW-21960   | Low      | 315240  | 776-150  | SW corner of 29th Ave S/S Holgate St    | No ramp provided crossing 29th                                    | High     | 1                            | N/A          |
| S HOLGATE ST BETWEEN 30TH AVE S AND 31ST AVE S, N SIDE                   | SDW-21958   | High     | 315237  | 880-14   | NW corner of 31st Ave S/S Holgate St    | E facing ramp needed  | Low      | 0                            | N/A          |
| S HOLGATE ST BETWEEN 30TH AVE S AND 31ST AVE S, N SIDE                   | SDW-21958   | High     | 315237  | 776-150  | NW corner of 31st Ave S/S Holgate St    | One crossing is provided at T-intersection                        | Low      | 1                            | N/A          |
| S HOLGATE ST BETWEEN 30TH AVE S AND 31ST AVE S, N SIDE                   | SDW-21958   | Low      | 315237  | 776-150  | NE corner of 30th Ave S/S Holgate St    | Diagonal ramp provided  | Low      | 1                            | No           |
| S HOLGATE ST BETWEEN 30TH AVE S AND 31ST AVE S, S SIDE                   | SDW-21957   | Low      | 315236  | 776-150  | SE corner of 30th Ave S/S Holgate St    | No ramp provided crossing 30th                                    | High     | 1                            | N/A          |
| S HOLGATE ST BETWEEN 30TH AVE S AND 31ST AVE S, S SIDE                   | SDW-21957   | High     | 315236  | 777-528  | SW corner of S Holgate S/31st Ave S     | Ramp provided.  | No       | 0                            | Yes          |
| S HOLGATE ST BETWEEN 30TH AVE S AND 31ST AVE S, S SIDE                   | SDW-21957   | High     | 315236  | 880-14   | SW corner of 31st Ave S/S Holgate St    | E facing ramp is present  | No       | 0                            | Yes          |
| S HOLGATE ST BETWEEN 3RD AVE S AND 4TH AVE S, N SIDE                     | SDW-36955   | High     | 303214  | 777-456  | NW corner of 4th/ Holgate               | Ramp provided.  | Low      | 1                            | No           |
| S HOLGATE ST BETWEEN 3RD AVE S AND 4TH AVE S, S SIDE                     | SDW-14510   | High     | 303213  | 777-456  | SW corner of 4th/Holgate                | Diagonal ramp provided.   | Mid      | 1                            | No           |
| S HOLGATE ST BETWEEN 4TH AVE S AND 5TH AVE S, N SIDE                     | SDW-14509   | Low      | 303212  | 777-456  | NE corner of 4th/Holgate                | Diagonal ramp provided.   | Low      | 1                            | Yes          |
| S HOLGATE ST BETWEEN 4TH AVE S AND 5TH AVE S, S SIDE                     | SDW-14508   | Low      | 303211  | 777-456  | SE corner of 4th/Holgate                | No curb/sidewalk  | No       | 0                            | N/A          |
| S HOLGATE ST BETWEEN M L KING JR WAY S AND 28TH W AVE S, N SIDE          | SDW-21964   | Low      | 315245  | 774-59   | NE corner of MLK Way S/S Holgate St     | No ramp provided crossing MLK Jr Way                              | High     | 1                            | N/A          |
| S HOLGATE ST BETWEEN M L KING JR WAY S AND 28TH W AVE S, S SIDE          | SDW-21963   | Low      | 315244  | 774-59   | SE corner of MLK Way S/S Holgate St     | No ramp provided crossing MLK Jr Way                              | High     | 1                            | N/A          |
| S HOLLY PL BETWEEN 30TH AVE S AND 32ND AVE S, N SIDE                     | SDW-23685   | High     | 318088  | 774-100  | NW corner of 32nd Ave S/S Holly Pl      | No opposing sidewalk  | No       | 0                            | N/A          |
| S HOLLY PL BETWEEN 30TH AVE S AND 32ND AVE S, S SIDE                     | SDW-23684   | Low      | 318087  | 774-100  | SE corner of S Holly Pl/30th Ave S      | One crossing is provided at T-intersection                        | Low      | 1                            | N/A          |
| S HOLLY PL BETWEEN 30TH AVE S AND 32ND AVE S, S SIDE                     | SDW-23684   | High     | 318087  | 774-100  | SW corner of 32nd Ave S/S Holly Pl      | No opposing sidewalk  | No       | 0                            | N/A          |
| S HOLLY ST BETWEEN 28TH AVE S AND 29TH AVE S, N SIDE                     | SDW-23697   | Low      | 318101  | 774-100  | NE corner of 28th Ave S/S Holly St      | Opposing sidewalk does not intersect the street                   | No       | 0                            | N/A          |
| S HOLLY ST BETWEEN 38TH AVE S AND M L KING JR WR WAY S, N SIDE           | SDW-44028   | High     | 323189  | 774-59   | NW corner of MLK Way S/S Holly St       | Ramp provided   | No       | 0                            | Yes          |

**SDOT ADA Transition Plan Appendix 5.1a: 2013 Curb Ramp Audit Prioritized Results**

| SEGMENT DESCRIPTION  | SIDEWALK ID | LOCATION | COMPKEY | PLAN NO. | DESCRIPTION                                     | FINDINGS  | PRIORITY | Number of Ramps to Construct | DW Provided? |
|--|-------------|----------|---------|----------|---|---|----------|------------------------------|--------------|
| S HOLLY ST BETWEEN 38TH AVE S AND M L KING JR WR WAY S, N SIDE           | SDW-44028   | High     | 323189  | 774-59   | NW corner of MLK Way S/S Holly St               | Ramp provided   | No       | 0                            | Yes          |
| S HOLLY ST BETWEEN 38TH AVE S AND M L KING JR WR WAY S, S SIDE           | SDW-27072   | High     | 323188  | 774-59   | SW corner of MLK Way S/S Holly St               | Ramp provided   | No       | 0                            | Yes          |
| S HOLLY ST BETWEEN M L KING JR ER WAY S AND 39TH AVE S, N SIDE           | SDW-24053   | Low      | 315761  | 774-59   | NE corner of MLK Way S/S Holly St               | Ramp provided   | No       | 0                            | Yes          |
| S HOLLY ST BETWEEN M L KING JR ER WAY S AND 39TH AVE S, S SIDE           | SDW-22928   | Low      | 315760  | 774-59   | SE corner of MLK Way S/S Holly St               | Ramp provided   | No       | 0                            | Yes          |
| S HUDSON ST BETWEEN 50TH AVE S AND 51ST W AVE S, N SIDE                  | SDW-24949   | Low      | 323072  | 774-199  | NE corner of 50th Ave S/S Hudson St             | Ramp provided   | No       | 0                            | Yes          |
| S HUDSON ST BETWEEN 50TH AVE S AND 51ST W AVE S, S SIDE                  | SDW-24948   | Low      | 323071  | 774-199  | SE corner of 50th Ave S/S Hudson St             | Ramp provided   | No       | 0                            | Yes          |
| S IRVING ST BETWEEN 30TH AVE S AND 31ST AVE S, N SIDE                    | SDW-22744   | High     | 316392  | 880-14   | NW corner of 31st Ave S/S Irving St             | E facing ramp needed  | High     | 1                            | N/A          |
| S IRVING ST BETWEEN 30TH AVE S AND 31ST AVE S, S SIDE                    | SDW-22743   | High     | 316391  | 880-14   | SW corner of 31st Ave S/S Irving St             | E facing ramp needed  | High     | 1                            | N/A          |
| S IRVING ST BETWEEN 31ST AVE S AND 32 UPPER AVE S, N SIDE                | SDW-39513   | Low      | 316390  | 880-14   | NE corner of 31st Ave S/S Irving St             | W facing ramp needed  | High     | 1                            | N/A          |
| S IRVING ST BETWEEN 31ST AVE S AND 32 UPPER AVE S, S SIDE                | SDW-22742   | Low      | 316389  | 880-14   | SE corner of 31st Ave S/S Irving St             | W facing ramp needed  | High     | 1                            | N/A          |
| S IRVING ST BETWEEN BRADNER PL S AND 29TH AVE S, N SIDE                  | SDW-23580   | Low      | 316633  | 882-75   | NE corner of Bradner/Irving                     | Ramp provided.  | Low      | 1                            | No           |
| S IRVING ST BETWEEN M L KING JR WAY S AND BRADNER PL S, N SIDE           | SDW-23582   | High     | 316635  | 882-75   | NW corner of Bradner/Irving                     | Diagonal ramp provided.   | Low      | 1                            | No           |
| S IRVING ST BETWEEN M L KING JR WAY S AND BRADNER PL S, S SIDE           | SDW-23581   | Low      | 316634  | 882-75   | NE corner of MLK/Irving                         | Diagonal ramp provided.   | Low      | 1                            | No           |
| S IRVING ST BETWEEN M L KING JR WAY S AND BRADNER PL S, S SIDE           | SDW-23581   | High     | 316634  | 882-75   | SE corner of MLK/Irving                         | Diagonal ramp provided.   | Low      | 0                            | No           |
| S IRVING ST BETWEEN M L KING JR WAY S AND BRADNER PL S, S SIDE           | SDW-23581   | High     | 316634  | 882-75   | S side of irving/bradner                        | One crossing is provided at T-intersection                        | Low      | 1                            | No           |
| S JACKSON ST BETWEEN 14TH AVE S AND 16TH AVE S, S SIDE                   | SDW-24063   | High     | 317704  | 776-150  | SW corner of 16th Ave S/S Jackson St            | Diagonal ramp provided  | Low      | 0                            | Yes          |
| S JACKSON ST BETWEEN 16TH AVE S AND 17TH AVE S, N SIDE                   | SDW-15717   | High     | 311230  | 776-150  | NW corner of 17th Ave S/S Jackson St            | Ramp provided   | No       | 0                            | Yes          |
| S JACKSON ST BETWEEN 16TH AVE S AND 17TH AVE S, S SIDE                   | SDW-43861   | High     | 317703  | 776-150  | SW corner of 17th Ave S/S Jackson St            | One crossing is provided at T-intersection                        | Low      | 1                            | N/A          |
| S JACKSON ST BETWEEN 17TH AVE S AND 18TH AVE S, N SIDE                   | SDW-15716   | High     | 311229  | 776-150  | NW corner of 18th Ave S/S Jackson St            | Ramp provided   | No       | 0                            | Yes          |
| S JACKSON ST BETWEEN 17TH AVE S AND 18TH AVE S, N SIDE                   | SDW-15716   | Low      | 311229  | 776-150  | NE corner of 17th Ave S/S Jackson St            | Ramp provided   | No       | 0                            | Yes          |
| S JACKSON ST BETWEEN 17TH AVE S AND 18TH AVE S, S SIDE                   | SDW-23462   | High     | 317702  | 776-150  | SW corner of 18th Ave S/S Jackson St            | Ramp provided   | No       | 0                            | Yes          |
| S JACKSON ST BETWEEN 17TH AVE S AND 18TH AVE S, S SIDE                   | SDW-23462   | Low      | 317702  | 776-150  | SE corner of 17th Ave S/S Jackson St            | Ramp provided   | No       | 0                            | Yes          |
| S JACKSON ST BETWEEN 18TH AVE S AND 19TH AVE S, N SIDE                   | SDW-41450   | Low      | 311228  | 776-150  | NE corner of 18th Ave S/S Jackson St            | Ramp provided   | No       | 0                            | Yes          |
| S JACKSON ST BETWEEN 18TH AVE S AND 19TH AVE S, S SIDE                   | SDW-23461   | Low      | 317701  | 776-150  | SE corner of 18th Ave S/S Jackson St            | Ramp provided   | No       | 0                            | Yes          |
| S JACKSON ST BETWEEN 1ST AVE S AND OCCIDENTAL AVE S, N SIDE              | SDW-35263   | Low      | 332751  | 774-74   | NE corner of 1st Ave S/S Jackson St             | Diagonal ramp provided.   | Low      | 1                            | No           |
| S JACKSON ST BETWEEN 1ST AVE S AND OCCIDENTAL AVE S, S SIDE              | SDW-35262   | Low      | 332750  | 774-74   | SE corner of 1st Ave S/S Jackson St             | Ramp provided   | No       | 0                            | Yes          |
| S JACKSON ST BETWEEN 26TH AVE S AND M L KING JR WAY S, N SIDE            | SDW-41836   | High     | 309914  | 774-59   | NW corner of MLK Way S/S Jackson St             | Diagonal ramp provided.   | Low      | 1                            | Yes          |
| S JACKSON ST BETWEEN 26TH AVE S AND M L KING JR WAY S, S SIDE            | SDW-17627   | High     | 309913  | 774-59   | SW corner of MLK Way S/S Jackson St             | Ramp provided   | No       | 0                            | Yes          |
| S JACKSON ST BETWEEN 30TH AVE S AND 31ST AVE S, N SIDE                   | SDW-18195   | High     | 314569  | 880-14   | NW corner of 31st Ave/S Jackson St              | Diagonal ramp found, may require two                              | Low      | 1                            | No           |
| S JACKSON ST BETWEEN 30TH AVE S AND 31ST AVE S, S SIDE                   | SDW-18194   | High     | 314568  | 880-14   | SW corner of 31st Ave/S Jackson St              |   | High     | 1                            | N/A          |
| S JACKSON ST BETWEEN ALASKAN E RDWY WAY S AND 1ST AVE S, N SIDE          | SDW-35264   | High     | 332753  | 774-74   | NW corner of 1st Ave S/S Jackson St             | No ramp provided crossing 1st Ave                                 | High     | 1                            | N/A          |
| S JACKSON ST BETWEEN ALASKAN E RDWY WAY S AND 1ST AVE S, S SIDE          | SDW-44443   | High     | 332752  | 774-74   | SW corner of 1st Ave S/S Jackson St             | Diagonal ramp provided.   | Low      | 1                            | Yes          |
| S JACKSON ST BETWEEN LAKE WASHINGTON BLVD S AND 35TH AVE S, N SIDE       | SDW-39709   | High     | 313380  | 880-14   | NW corner of 35th Ave S/S Jackson St            |   | High     | 1                            | N/A          |
| S JACKSON ST BETWEEN LAKE WASHINGTON BLVD S AND 35TH AVE S, S SIDE       | SDW-22083   | High     | 313379  | 880-14   | SW corner of 35th Ave S/S Jackson St            | No E/W crosswalk present  | High     | 1                            | N/A          |
| S JACKSON ST BETWEEN M L KING JR WAY S AND 28TH AVE S, N SIDE            | SDW-18689   | Low      | 314577  | 774-59   | NE corner of MLK Way S/S Jackson St             | Diagonal ramp provided.   | Low      | 1                            | No           |
| S JACKSON ST BETWEEN M L KING JR WAY S AND 28TH AVE S, S SIDE            | SDW-18200   | Low      | 314576  | 774-59   | SE corner of MLK Way S/S Jackson St             | Diagonal ramp provided.   | Low      | 1                            | Yes          |
| S JUDKINS ST BETWEEN 16TH AVE S AND STURGUS AVE S, NW SIDE               | SDW-26656   | High     | 320641  | 882-8    | NW corner of Judkins/Sturgus                    | No crossing provided at T-intersection. (provide at least one)    | Mid      | 1                            | N/A          |
| S JUDKINS ST BETWEEN 30TH AVE S AND 31ST WR AVE S, N SIDE                | SDW-18691   | High     | 314579  | 880-14   | NW corner of 31st Ave S/S Judkins St            | E facing ramp needed  | Low      | 1                            | N/A          |
| S JUDKINS ST BETWEEN 31ST AVE S AND 32ND AVE S, N SIDE                   | SDW-44011   | Low      | 316645  | 880-14   | NE corner of 31st Ave S/S Judkins St            | W facing ramp is present  | Low      | 1                            | No           |
| S JUDKINS ST BETWEEN 31ST AVE S AND 32ND AVE S, S SIDE                   | SDW-23708   | Low      | 316644  | 880-14   | SE corner of 31st Ave S/S Judkins St            | W facing ramp needed  | Low      | 1                            | N/A          |
| S JUDKINS ST BETWEEN 31ST WR AVE S AND 31ST AVE S, S SIDE                | SDW-23709   | High     | 316646  | 880-14   | SW corner of 31st Ave S/S Judkins St            | E facing ramp is present  | Low      | 1                            | No           |
| S JUNEAU ST BETWEEN 32ND AVE S AND 33RD AVE S, N SIDE                    | SDW-27566   | High     | 323205  | 777-535  | NW corner of 33rd Ave S/S Juneau St             | Ramp provided.  | Low      | 1                            | No           |
| S JUNEAU ST BETWEEN 32ND AVE S AND 33RD AVE S, N SIDE                    | SDW-27566   | Low      | 323205  | 777-535  | NE corner of 32nd Ave S/S Juneau St             | No opposing sidewalk  | No       | 0                            | N/A          |
| S JUNEAU ST BETWEEN 32ND AVE S AND 33RD AVE S, S SIDE                    | SDW-27565   | High     | 323204  | 777-535  | SW corner of 33rd Ave S/S Juneau St             | Companion ramp not installed                                      | Mid      | 0                            | N/A          |
| S JUNEAU ST BETWEEN 32ND AVE S AND 33RD AVE S, S SIDE                    | SDW-27565   | High     | 323204  | 777-511  | SW corner of 33rd Ave S/S Juneau St             | No crossing provided at T-intersection. (provide at least one)    | Mid      | 1                            | N/A          |
| S JUNEAU ST BETWEEN 32ND AVE S AND 33RD AVE S, S SIDE                    | SDW-27565   | Low      | 323204  | 777-535  | SE corner of 32nd Ave S/S Juneau St             | Unimproved sidewalk   | No       | 0                            | N/A          |
| S JUNEAU ST BETWEEN 33RD AVE S AND 34TH CT S, N SIDE                     | SDW-27564   | High     | 323203  | 777-535  | NW corner of 34th Ct S/S Juneau St              | Ramp provided.  | Low      | 1                            | No           |
| S JUNEAU ST BETWEEN 33RD AVE S AND 34TH CT S, N SIDE                     | SDW-27564   | Low      | 323203  | 777-535  | NE corner of 33rd Ave S/S Juneau St             | Ramp provided.  | Low      | 1                            | No           |
| S JUNEAU ST BETWEEN 33RD AVE S AND 34TH CT S, S SIDE                     | SDW-27563   | High     | 323202  | 777-535  | SW corner of 34th Ct S/S Juneau St              | Ramp provided.  | Low      | 1                            | No           |
| S JUNEAU ST BETWEEN 33RD AVE S AND 34TH CT S, S SIDE                     | SDW-27563   | Low      | 323202  | 777-535  | SE corner of 33rd Ave S/S Juneau St             | Companion ramp not installed                                      | Mid      | 0                            | N/A          |
| S JUNEAU ST BETWEEN 33RD AVE S AND 34TH CT S, S SIDE                     | SDW-27563   | Low      | 323202  | 777-511  | SE corner of 33rd Ave S/S Juneau st             | No crossing provided at T-intersection. (provide at least one)    | Mid      | 1                            | N/A          |
| S JUNEAU ST BETWEEN 34TH CT S AND DEAD END 1, N SIDE                     | SDW-27562   | Low      | 323201  | 777-535  | NE corner of 34th Ct S/S Juneau St              | One crossing provided at T intersection                           | Low      | 1                            | N/A          |
| S JUNEAU ST BETWEEN 34TH CT S AND DEAD END 1, S SIDE                     | SDW-27561   | Low      | 323200  | 777-535  | SE corner of 34th Ct S/S Juneau St              | Ramp provided.  | Low      | 1                            | No           |
| S JUNEAU ST BETWEEN SEWARD PARK AVE S AND LAKE WASHINGTON BLVD S, N SIDE | SDW-24950   | High     | 323074  | 774-117  | NW corner of Lake Washington Blvd S/S Juneau St | No ramp provided crossing Lake Washington Blvd S                  | High     | 1                            | N/A          |
| S JUNEAU ST BETWEEN SEWARD PARK AVE S AND LAKE WASHINGTON BLVD S, S SIDE | SDW-44312   | High     | 323073  | 774-117  | SW corner of Lake Washington Blvd S/S Juneau St | No ramp provided crossing Lake Washington Blvd S                  | High     | 1                            | N/A          |
| S JUNEAU ST BETWEEN SEWARD PARK AVE S AND LAKE WASHINGTON BLVD S, S SIDE | SDW-44312   | High     | 323073  | 774-117  | SW corner of Lake Washington Blvd S/S Juneau St | Parks property ramp needed. Companion ramp to this sidewalk asset | High     | 1                            | N/A          |
| S KENYON ST BETWEEN 39TH AVE S AND M L KING JR WR WAY S, N SIDE          | SDW-23698   | High     | 318103  | 774-59   | NW corner of MLK Way S/S Keyon St               | Ramp provided   | No       | 0                            | Yes          |

**SDOT ADA Transition Plan Appendix 5.1a: 2013 Curb Ramp Audit Prioritized Results**

| SEGMENT DESCRIPTION   | SIDEWALK ID | LOCATION | COMPKEY | PLAN NO. | DESCRIPTION  | FINDINGS                             | PRIORITY | Number of Ramps to Construct | DW Provided? |
|---|-------------|----------|---------|----------|--|--------------------------------------|----------|------------------------------|--------------|
| S KENYON ST BETWEEN 39TH AVE S AND M L KING JR WR WAY S, S SIDE   | SDW-43945   | High     | 318102  | 774-59   | SW corner of MLK Way S/S Keyon St                  | Ramp provided                        | No       | 0                            | Yes          |
| S KENYON ST BETWEEN M L KING JR ER WAY S AND RENTON AVE S, N SIDE | SDW-26765   | Low      | 320368  | 774-59   | NE corner of MLK Way S/S Keyon St                  | Ramp provided                        | No       | 0                            | Yes          |
| S KENYON ST BETWEEN M L KING JR ER WAY S AND RENTON AVE S, N SIDE | SDW-26765   | Low      | 320368  | 774-59   | NE corner of MLK Way S/S Keyon St                  | Ramp provided                        | No       | 0                            | Yes          |
| S KENYON ST BETWEEN M L KING JR ER WAY S AND RENTON AVE S, S SIDE | SDW-43697   | Low      | 320367  | 774-59   | SE corner of MLK Way S/S Keyon St                  | Ramp provided                        | No       | 0                            | Yes          |
| S KING ST BETWEEN 23RD AVE S AND 24TH S AVE S, S SIDE             | SDW-17633   | Low      | 309922  | 774-77   | SE corner of 23rd Ave S/S King St                  | Ramp provided                        | No       | 0                            | Yes          |
| S KING ST BETWEEN 26TH AVE S AND M L KING JR WAY S, N SIDE        | SDW-17635   | High     | 309924  | 774-59   | NW corner of MLK Way S/S King St                   | Diagonal ramp provided.              | Mid      | 1                            | No           |
| S KING ST BETWEEN 35TH AVE S AND LAKESIDE UPPER AVE S, N SIDE     | SDW-17243   | Low      | 313622  | 880-14   | NE corner of 35th Ave S/S King St                  | Asphalt curb present                 | High     | 1                            | N/A          |
| S KING ST BETWEEN 35TH AVE S AND LAKESIDE UPPER AVE S, S SIDE     | SDW-41141   | Low      | 313621  | 880-14   | SE corner of 35th Ave S/S King St                  | Asphalt curb present                 | High     | 1                            | N/A          |
| S KING ST BETWEEN DEAD END 1 AND 23RD AVE S, S SIDE               | SDW-24064   | High     | 317705  | 774-77   | SW corner of 23rd Ave S/S King St                  | Ramp provided                        | No       | 0                            | Yes          |
| S KING ST BETWEEN DEAD END 2 AND 35TH AVE S, N SIDE               | SDW-17245   | High     | 313624  | 880-14   | NW corner of 35th Ave S/S King St                  | No sidewalk present                  | Low      | 1                            | N/A          |
| S KING ST BETWEEN DEAD END 2 AND 35TH AVE S, S SIDE               | SDW-17244   | High     | 313623  | 880-14   | SW corner of 35th Ave S/S King St                  | Asphalt curb present                 | High     | 1                            | N/A          |
| S KING ST BETWEEN M L KING JR WAY S AND 28TH AVE S, S SIDE        | SDW-18817   | Low      | 314586  | 774-59   | SE corner of MLK Way S/S King St                   | Diagonal ramp provided.              | Mid      | 1                            | No           |
| S LANDER ST BETWEEN 13TH AVE S AND 14TH AVE S, N SIDE             | SDW-39934   | High     | 316924  | 774-125  | NW corner of 14th/Lander                           | No ramp provided crossing 14th       | High     | 1                            | N/A          |
| S LANDER ST BETWEEN 13TH AVE S AND 14TH AVE S, N SIDE             | SDW-39934   | Low      | 316924  | 774-91   | NE corner of 13th Ave S/S Lander St                | not triggered by scope of work       | No       | 0                            | N/A          |
| S LANDER ST BETWEEN 13TH AVE S AND 14TH AVE S, S SIDE             | SDW-22210   | High     | 316923  | 774-125  | SW corner of 14th/Lander                           | No ramp provided crossing 14th       | High     | 1                            | N/A          |
| S LANDER ST BETWEEN 14TH AVE S AND 15TH AVE S, N SIDE             | SDW-22209   | Low      | 316922  | 774-125  | NE corner of 14th/Lander                           | No ramp provided crossing 14th       | High     | 1                            | N/A          |
| S LANDER ST BETWEEN 14TH AVE S AND 15TH AVE S, S SIDE             | SDW-42374   | Low      | 316921  | 774-125  | SE corner of 14th/Lander                           | No ramp provided crossing 14th       | High     | 1                            | N/A          |
| S LANDER ST BETWEEN 30TH AVE S AND 31ST AVE S, N SIDE             | SDW-43939   | High     | 317310  | 880-14   | NW corner of 31st Ave S/S Lander St                |                                      | High     | 1                            | N/A          |
| S LANDER ST BETWEEN 30TH AVE S AND 31ST AVE S, S SIDE             | SDW-23667   | High     | 317309  | 880-14   | SW corner of 31st Ave S/S Lander St                | E facing ramp found, no violation    | Low      | 1                            | No           |
| S LANDER ST BETWEEN 31ST AVE S AND 32ND AVE S, N SIDE             | SDW-23666   | Low      | 317308  | 880-14   | NE corner of 31st Ave S/S Lander St                |                                      | High     | 1                            | N/A          |
| S LANDER ST BETWEEN 31ST AVE S AND 32ND AVE S, S SIDE             | SDW-23665   | Low      | 317307  | 880-14   | SE corner of 31st Ave S/S Lander St                | W facing ramp found, no violation    | Low      | 1                            | No           |
| S LANDER ST BETWEEN 3RD AVE S AND 4TH AVE S, S SIDE               | SDW-23258   | High     | 318250  | 777-456  | SW corner of 4th/Lander                            | Diagonal ramp provided.              | Low      | 1                            | No           |
| S LANDER ST BETWEEN AIRPORT S WAY S AND DEAD END 3, N SIDE        | SDW-22764   | Low      | 318241  | 774-56   | NE corner of Airport Way S/S Lander St, South side | Diagonal ramp provided.              | Low      | 1                            | Yes          |
| S LANDER ST BETWEEN AIRPORT S WAY S AND DEAD END 3, S SIDE        | SDW-22763   | Low      | 318240  | 774-56   | SE corner of Airport Way S/S Lander St, South side | Diagonal ramp provided.              | Low      | 1                            | Yes          |
| S LANDER ST BETWEEN DEAD END 2 AND 13TH AVE S, N SIDE             | SDW-22212   | High     | 316926  | 774-91   | NW corner of 13th Ave S/S Lander St                | not triggered by scope of work       | No       | 0                            | N/A          |
| S LANE ST BETWEEN 13TH AVE S AND CORWIN PL S, N SIDE              | SDW-8544    | Low      | 298754  | 777-545  | NE corner of S Lane St/13th Ave S                  | Unimproved sidewalk                  | No       | 0                            | N/A          |
| S LANE ST BETWEEN 13TH AVE S AND CORWIN PL S, S SIDE              | SDW-8543    | Low      | 298753  | 777-545  | SE corner of S Lane St/13th Ave S                  | No opposing sidewalk                 | No       | 0                            | N/A          |
| S LANE ST BETWEEN 26TH AVE S AND M L KING JR WAY S, S SIDE        | SDW-17636   | High     | 309926  | 774-59   | SW corner of MLK Way S/S Lane St                   | Diagonal ramp provided.              | Mid      | 1                            | No           |
| S LANE ST BETWEEN 35TH AVE S AND LAKESIDE UPPER AVE S, N SIDE     | SDW-11978   | Low      | 302819  | 880-14   | NE corner of 35th Ave S/S Lane St                  | Unimproved sidewalk                  | High     | 1                            | N/A          |
| S LANE ST BETWEEN 35TH AVE S AND LAKESIDE UPPER AVE S, S SIDE     | SDW-11977   | Low      | 302818  | 880-14   | SE corner of 35th Ave S/S Lane St                  | Unimproved sidewalk                  | High     | 1                            | N/A          |
| S LANE ST BETWEEN 8TH AVE S AND DEAD END 1, N SIDE                | SDW-8546    | Low      | 298756  | 882-82   | NE corner of 8th/Lane                              | Diagonal ramp provided.              | Low      | 0                            | No           |
| S LANE ST BETWEEN CORWIN PL S AND DEARBORN PL S, N SIDE           | SDW-11586   | High     | 300660  | 777-545  | NW corner of S Lane St/Dearborn Pl S               | Unimproved sidewalk                  | No       | 0                            | N/A          |
| S LANE ST BETWEEN CORWIN PL S AND DEARBORN PL S, S SIDE           | SDW-11585   | High     | 300659  | 777-545  | SW corner of S Lane St/Dearborn Pl S               | Ramp provided.                       | No       | 0                            | Yes          |
| S LANE ST BETWEEN DEAD END 5 AND 35TH AVE S, N SIDE               | SDW-17249   | High     | 313630  | 880-14   | NW corner of 35th Ave S/S Lane St                  | Diagonal ramp found, may require two | Low      | 1                            | N/A          |
| S LANE ST BETWEEN DEAD END 5 AND 35TH AVE S, S SIDE               | SDW-17248   | High     | 313629  | 880-14   | SW corner of 35th Ave S/S Lane St                  | Diagonal ramp found, may require two | Low      | 1                            | N/A          |
| S LANE ST BETWEEN M L KING JR WAY S AND 28TH AVE S, S SIDE        | SDW-18823   | Low      | 314592  | 774-59   | SE corner of MLK Way S/S Lane St                   | Diagonal ramp provided.              | Mid      | 1                            | No           |
| S LANE ST BETWEEN MAYNARD AVE S AND 7TH AVE S, S SIDE             | SDW-8669    | High     | 298759  | 886-26   | SW corner of 7th/Lane                              | Companion ramp not installed         | High     | 1                            | N/A          |
| S MAIN ST BETWEEN 12TH AVE S AND BOREN AVE S, N SIDE              | SDW-6783    | Low      | 298449  | 774-91   | NE corner of 12th Ave S/S Main St                  | Diagonal ramp provided.              | Low      | 1                            | No           |
| S MAIN ST BETWEEN 12TH AVE S AND BOREN AVE S, N SIDE              | SDW-6783    | Low      | 298449  | 774-91   | NE corner of 12th Ave S/S Main St                  | Diagonal ramp provided.              | Low      | 1                            | No           |
| S MAIN ST BETWEEN 12TH AVE S AND BOREN AVE S, N SIDE              | SDW-6783    | Low      | 298449  | 774-91   | NW corner of 12th Ave S/S Main St                  | Ramp provided                        | Low      | 1                            | No           |
| S MAIN ST BETWEEN 12TH AVE S AND BOREN AVE S, N SIDE              | SDW-6783    | Low      | 298449  | 774-91   | NW corner of 12th Ave S/S Main St                  | Ramp provided                        | Low      | 1                            | No           |
| S MAIN ST BETWEEN 12TH AVE S AND BOREN AVE S, S SIDE              | SDW-6782    | Low      | 298448  | 774-91   | SE corner of 12th Ave S/S Main St                  | Diagonal ramp provided.              | Low      | 1                            | No           |
| S MAIN ST BETWEEN 1ST AVE S AND 2ND AVE S, N SIDE                 | SDW-36818   | Low      | 332767  | 774-74   | NE corner of 1st Ave S/S Main St                   | Diagonal ramp provided.              | Low      | 1                            | No           |
| S MAIN ST BETWEEN 1ST AVE S AND 2ND AVE S, S SIDE                 | SDW-36817   | Low      | 332766  | 774-74   | SE corner of 1st Ave S/S Main St                   | Diagonal ramp provided.              | Low      | 1                            | No           |
| S MAIN ST BETWEEN 2ND AV ET S AND 4TH AVE S, N SIDE               | SDW-36814   | High     | 332763  | 774-89   | NW corner of 4th Ave S/S Main St                   | Diagonal ramp provided.              | Low      | 1                            | Yes          |
| S MAIN ST BETWEEN 2ND AV ET S AND 4TH AVE S, N SIDE               | SDW-36814   | High     | 332763  | 777-561  | NW corner of 4th Ave S/S Main St                   | Not triggered by the scope of work   | No       | 0                            | Yes          |
| S MAIN ST BETWEEN 2ND AV ET S AND 4TH AVE S, N SIDE               | SDW-36814   | Low      | 332763  | 880-14   | NE corner of S Main St/3rd Ave S                   | W facing ramp found, no violation    | No       | 0                            | Yes          |
| S MAIN ST BETWEEN 2ND AV ET S AND 4TH AVE S, S SIDE               | SDW-36813   | High     | 332762  | 777-561  | SW corner of 4th Ave S/S Main St                   | Diagonal ramp provided.              | Low      | 0                            | Yes          |
| S MAIN ST BETWEEN 2ND AV ET S AND 4TH AVE S, S SIDE               | SDW-36813   | High     | 332762  | 774-89   | SW corner of 4th Ave S/S Main St                   | Diagonal ramp provided.              | Low      | 1                            | Yes          |
| S MAIN ST BETWEEN 2ND AV ET S AND 4TH AVE S, S SIDE               | SDW-36813   | Low      | 332762  | 880-14   | SE corner of S Main St/3rd Ave S                   | W facing ramp found, no violation    | No       | 0                            | Yes          |
| S MAIN ST BETWEEN 4TH AVE S AND 5TH AVE S, N SIDE                 | SDW-36821   | Low      | 332770  | 774-89   | NE corner of 4th Ave S/S Main St                   | No ramp provided crossing 4th Ave S  | High     | 1                            | N/A          |
| S MAIN ST BETWEEN 4TH AVE S AND 5TH AVE S, N SIDE                 | SDW-36821   | Low      | 332770  | 777-561  | NE corner of 4th Ave S/S Main St                   | Not triggered by the scope of work   | No       | 0                            | N/A          |
| S MAIN ST BETWEEN 4TH AVE S AND 5TH AVE S, S SIDE                 | SDW-34609   | Low      | 332773  | 777-561  | SE corner of 4th Ave S/S Main St                   | Ramp provided.                       | No       | 0                            | Yes          |
| S MAIN ST BETWEEN ALASKAN E RDWY WAY S AND 1ST AVE S, N SIDE      | SDW-36820   | High     | 332769  | 774-74   | NW corner of 1st Ave S/S Main St                   | Diagonal ramp provided.              | Low      | 1                            | No           |
| S MAIN ST BETWEEN ALASKAN E RDWY WAY S AND 1ST AVE S, S SIDE      | SDW-36819   | High     | 332768  | 774-74   | SW corner of 1st Ave S/S Main St                   | Diagonal ramp provided.              | Low      | 1                            | No           |
| S MASSACHUSETTS ST BETWEEN 30TH AVE S AND 31ST AVE S, N SIDE      | SDW-23719   | High     | 316660  | 880-14   | NW corner of 31st Ave S/S Massachusetts St         | E facing ramp found, no violation    | No       | 0                            | Yes          |
| S MASSACHUSETTS ST BETWEEN 30TH AVE S AND 31ST AVE S, S SIDE      | SDW-21971   | High     | 315255  | 880-14   | SW corner of 31st Ave S/S Massachusetts St         | Diagonal ramp found, may require two | Low      | 0                            | No           |
| S MASSACHUSETTS ST BETWEEN 30TH AVE S AND 31ST AVE S, S SIDE      | SDW-21971   | High     | 315255  | 777-528  | SW corner of S Massachusetts St/31st Ave S         | Diagonal ramp provided.              | Low      | 1                            | No           |
| S MASSACHUSETTS ST BETWEEN 31ST AVE S AND DEAD END 3, N SIDE      | SDW-23718   | Low      | 316659  | 880-14   | NE corner of 31st Ave S/S Massachusetts St         | W facing ramp found, no violation    | No       | 0                            | Yes          |
| S MASSACHUSETTS ST BETWEEN 31ST AVE S AND DEAD END 3, S SIDE      | SDW-21970   | Low      | 315254  | 880-14   | SE corner of 31st Ave S/S Massachusetts St         | W facing ramp found, no violation    | Low      | 1                            | No           |
| S MASSACHUSETTS ST BETWEEN 8TH AVE S AND AIRPORT WAY S, N SIDE    | SDW-37063   | High     | 298431  | 774-56   | NW corner of Airport Way S/S Massachusetts St      | Diagonal ramp provided.              | Low      | 1                            | Yes          |

**SDOT ADA Transition Plan Appendix 5.1a: 2013 Curb Ramp Audit Prioritized Results**

| SEGMENT DESCRIPTION  | SIDEWALK ID | LOCATION | COMPKEY | PLAN NO. | DESCRIPTION                                    | FINDINGS   | PRIORITY | Number of Ramps to Construct | DW Provided? |
|--|-------------|----------|---------|----------|--|--|----------|------------------------------|--------------|
| S MASSACHUSETTS ST BETWEEN 8TH AVE S AND AIRPORT WAY S, S SIDE             | SDW-6653    | High     | 298430  | 774-56   | SW corner of Airport Way S/S Massachusetts St  | Diagonal ramp provided.  | Low      | 1                            | Yes          |
| S MAYFLOWER ST BETWEEN 48TH N AVE S AND 50TH AVE S, N SIDE                 | SDW-25144   | Low      | 319010  | 776-189  | NE corner of 48th Ave S/S Mayflower St         | No curb present, could benefit from detectable warning         | No       | 0                            | N/A          |
| S MAYFLOWER ST BETWEEN 48TH N AVE S AND 50TH AVE S, S SIDE                 | SDW-42318   | High     | 319013  | 776-189  | SW corner of 50th Ave S/S Mayflower St         | No curb present, could benefit from detectable warning         | No       | 0                            | N/A          |
| S MAYFLOWER ST BETWEEN 52ND AVE S AND 54TH AVE S, N SIDE                   | SDW-24953   | High     | 323078  | 776-189  | NW corner of 54th Ave S/S Mayflower St         | No crossing provided at T-intersection. (provide at least one) | Mid      | 1                            | N/A          |
| S MAYFLOWER ST BETWEEN 52ND AVE S AND 54TH AVE S, S SIDE                   | SDW-44313   | High     | 323077  | 776-189  | SW corner of 54th Ave S/S Mayflower St         | No crossing provided at T-intersection. (provide at least one) | Mid      | 1                            | N/A          |
| S MCCLELLAN ST BETWEEN 24TH AVE S AND 25TH AVE S, N SIDE                   | SDW-44151   | High     | 320663  | 880-14   | NW corner of 25th Ave S/S McClellan St         | Unimproved sidewalk  | Low      | 1                            | N/A          |
| S MCCLELLAN ST BETWEEN 24TH AVE S AND 25TH AVE S, S SIDE                   | SDW-26671   | High     | 320662  | 880-14   | SW corner of 25th Ave S/S McClellan St         | Diagonal ramp found, may require two                           | Low      | 1                            | N/A          |
| S MCCLELLAN ST BETWEEN 24TH AVE S AND 25TH AVE S, S SIDE                   | SDW-26671   | Low      | 320662  | 889-100  | SE corner of McClellan St/24th Ave S           | No opposing sidewalk   | No       | 0                            | N/A          |
| S MCCLELLAN ST BETWEEN 25TH AVE S AND 26TH AVE S, N SIDE                   | SDW-26670   | Low      | 320661  | 880-14   | NE corner of 25th Ave S/S McClellan St         | Diagonal ramp found, may require two                           | Low      | 1                            | N/A          |
| S MCCLELLAN ST BETWEEN 25TH AVE S AND 26TH AVE S, S SIDE                   | SDW-44150   | Low      | 320660  | 880-14   | SE corner of 25th Ave S/S McClellan St         | Diagonal ramp found, may require two                           | Low      | 1                            | N/A          |
| S MCCLELLAN ST BETWEEN 26TH AVE S AND RAINIER AVE S, N SIDE                | SDW-26669   | High     | 320659  | 880-14   | NW corner of Rainier Ave S/S McClellan St      | E facing ramp found, no violation                              | No       | 0                            | Yes          |
| S MCCLELLAN ST BETWEEN 26TH AVE S AND RAINIER AVE S, S SIDE                | SDW-26668   | High     | 320658  | 880-14   | SW corner of Rainier Ave S/S McClellan St      | E facing ramp found, no violation                              | No       | 0                            | Yes          |
| S MCCLELLAN ST BETWEEN 29TH AVE S AND 30TH AVE S, N SIDE                   | SDW-43943   | Low      | 317324  | 880-14   | NE corner of 29th Ave S/S McClellan St         |  | High     | 1                            | N/A          |
| S MCCLELLAN ST BETWEEN 29TH AVE S AND 30TH AVE S, N SIDE                   | SDW-43943   | High     | 317324  | 880-14   | NW corner of 30th Ave S/S McClellan St         | E facing ramp found, no violation                              | Low      | 1                            | No           |
| S MCCLELLAN ST BETWEEN 29TH AVE S AND 31ST AVE S, S SIDE                   | SDW-23677   | High     | 317323  | 880-14   | SW corner of 31st Ave S/S McClellan St         | E facing ramp found, no violation                              | Low      | 1                            | No           |
| S MCCLELLAN ST BETWEEN 29TH AVE S AND 30TH AVE S, S SIDE                   | SDW-23677   | Low      | 317323  | 880-14   | SE corner of 29th Ave S/S McClellan St         | W facing ramp found, no violation                              | Low      | 1                            | No           |
| S MCCLELLAN ST BETWEEN 30TH AVE S AND 31ST AVE S, N SIDE                   | SDW-23676   | High     | 317322  | 880-14   | NW corner of 31st Ave S/S McClellan St         | Diagonal ramp found, may require two                           | Low      | 1                            | No           |
| S MCCLELLAN ST BETWEEN 30TH AVE S AND 31ST AVE S, N SIDE                   | SDW-23676   | Low      | 317322  | 880-14   | NE corner of 30th Ave S/S McClellan St         | Diagonal ramp found, may require two                           | Low      | 1                            | N/A          |
| S MCCLELLAN ST BETWEEN 30TH AVE S AND 31ST AVE S, N SIDE                   | SDW-23676   | High     | 317322  | 880-14   | NW corner of 31st Ave S/S McClellan St         | Diagonal ramp found, may require two                           | No       | 0                            | N/A          |
| S MCCLELLAN ST BETWEEN 30TH AVE S AND 31ST AVE S, S SIDE                   | SDW-23675   | High     | 317321  | 880-14   | SW corner of 31st Ave S/S McClellan St         | E facing ramp found, no violation                              | Low      | 1                            | No           |
| S MCCLELLAN ST BETWEEN 30TH AVE S AND 31ST AVE S, S SIDE                   | SDW-23675   | Low      | 317321  | 880-14   | SE corner of 30th Ave S/S McClellan St         | W facing ramp found, no violation                              | Low      | 1                            | No           |
| S MCCLELLAN ST BETWEEN 30TH AVE S AND 31ST AVE S, S SIDE                   | SDW-23675   | High     | 317321  | 880-14   | SW corner of 31st Ave S/S McClellan St         | E facing ramp found, no violation                              | No       | 0                            | N/A          |
| S MCCLELLAN ST BETWEEN 31ST AVE S AND 32ND AVE S, N SIDE                   | SDW-43942   | High     | 317320  | 880-14   | NW corner of 32nd Ave S/S McClellan St         | E facing ramp found, no violation                              | Low      | 1                            | No           |
| S MCCLELLAN ST BETWEEN 31ST AVE S AND 32ND AVE S, N SIDE                   | SDW-43942   | Low      | 317320  | 880-14   | NE corner of 31st Ave S/S McClellan St         | W facing ramp found, no violation                              | Low      | 1                            | No           |
| S MCCLELLAN ST BETWEEN 31ST AVE S AND 32ND AVE S, N SIDE                   | SDW-43942   | Low      | 317320  | 880-14   | NE corner of 31st Ave S/S McClellan St         | Diagonal ramp found, may require two                           | No       | 0                            | N/A          |
| S MCCLELLAN ST BETWEEN 31ST AVE S AND 32ND AVE S, S SIDE                   | SDW-23674   | High     | 317319  | 880-14   | SW corner of 32nd Ave S/S McClellan St         |  | Low      | 1                            | No           |
| S MCCLELLAN ST BETWEEN 31ST AVE S AND 32ND AVE S, S SIDE                   | SDW-23674   | Low      | 317319  | 880-14   | SE corner of 31st Ave S/S McClellan St         | W facing ramp found, no violation                              | Low      | 1                            | No           |
| S MCCLELLAN ST BETWEEN 31ST AVE S AND 32ND AVE S, S SIDE                   | SDW-23674   | Low      | 317319  | 880-14   | SE corner of 31st Ave S/S McClellan St         | W facing ramp found, no violation                              | No       | 0                            | N/A          |
| S MCCLELLAN ST BETWEEN 32ND AVE S AND 33RD AVE S, N SIDE                   | SDW-23673   | High     | 317318  | 880-14   | NW corner of 33rd Ave S/S McClellan St         | E facing ramp found, no violation                              | Low      | 1                            | No           |
| S MCCLELLAN ST BETWEEN 32ND AVE S AND 33RD AVE S, N SIDE                   | SDW-23673   | Low      | 317318  | 880-14   | NE corner of 32nd Ave S/S McClellan St         | W facing ramp found, no violation                              | Low      | 1                            | No           |
| S MCCLELLAN ST BETWEEN 32ND AVE S AND 33RD AVE S, S SIDE                   | SDW-23672   | High     | 317317  | 880-14   | SW corner of 33rd Ave S/S McClellan St         | E facing ramp found, no violation                              | Low      | 1                            | No           |
| S MCCLELLAN ST BETWEEN 32ND AVE S AND 33RD AVE S, S SIDE                   | SDW-23672   | Low      | 317317  | 880-14   | SE corner of 32nd Ave S/S McClellan St         | W facing ramp found, no violation                              | Low      | 1                            | No           |
| S MCCLELLAN ST BETWEEN 33RD AVE S AND 34TH AVE S, N SIDE                   | SDW-43941   | High     | 317316  | 880-14   | NW corner of 34th Ave S/S McClellan St         | E facing ramp found, no violation                              | Low      | 1                            | No           |
| S MCCLELLAN ST BETWEEN 33RD AVE S AND 34TH AVE S, N SIDE                   | SDW-43941   | Low      | 317316  | 880-14   | NE corner of 33rd Ave S/S McClellan St         | W facing ramp found, no violation                              | Low      | 1                            | No           |
| S MCCLELLAN ST BETWEEN 33RD AVE S AND 34TH AVE S, S SIDE                   | SDW-23671   | High     | 317315  | 880-14   | SW corner of 34th Ave S/S McClellan St         | E facing ramp found, no violation                              | Low      | 1                            | No           |
| S MCCLELLAN ST BETWEEN 33RD AVE S AND 34TH AVE S, S SIDE                   | SDW-23671   | Low      | 317315  | 880-14   | SE corner of 33rd Ave S/S McClellan St         | W facing ramp found, no violation                              | Low      | 1                            | No           |
| S MCCLELLAN ST BETWEEN 34TH AVE S AND S MOUNT BAKER WB BV, N SIDE          | SDW-23670   | High     | 317314  | 880-14   | NW corner of S Mt Baker WB Blvd/S McClellan St |  | High     | 1                            | N/A          |
| S MCCLELLAN ST BETWEEN 34TH AVE S AND S MOUNT BAKER WB BV, N SIDE          | SDW-23670   | Low      | 317314  | 880-14   | NE corner of 34th Ave S/S McClellan St         | W facing ramp found, no violation                              | Low      | 1                            | No           |
| S MCCLELLAN ST BETWEEN 34TH AVE S AND S MOUNT BAKER WB BV, S SIDE          | SDW-43940   | Low      | 317313  | 880-14   | SE corner of 34th Ave S/S McClellan St         | W facing ramp found, no violation                              | Low      | 1                            | No           |
| S MCCLELLAN ST BETWEEN 34TH AVE S AND S MOUNT BAKER WB BV, S SIDE          | SDW-43940   | High     | 317313  | 880-14   | SW corner of S Mt Baker WB Blvd/S McClellan St | E facing ramp found, no violation                              | No       | 0                            | Yes          |
| S MCCLELLAN ST BETWEEN LAKE PARK DR S AND MOUNT RAINIER DR S, NE SIDE      | SDW-34666   | High     | 333791  | 880-14   | NW corner of Mount Rainier Dr S/S McClellan St | E facing ramp needed   | High     | 1                            | N/A          |
| S MCCLELLAN ST BETWEEN LAKE PARK DR S AND MOUNT RAINIER DR S, NE SIDE      | SDW-34666   | Low      | 333791  | 880-14   | NE corner of Lane Park Dr S/S McClellan St     | W facing ramp found, no violation                              | High     | 1                            | N/A          |
| S MCCLELLAN ST BETWEEN LAKE PARK DR S AND MOUNT RAINIER DR S, SW SIDE      | SDW-36688   | Low      | 333790  | 880-14   | SE corner of Lane Park Dr S/S McClellan St     |  | High     | 1                            | N/A          |
| S MCCLELLAN ST BETWEEN M L KING JR WAY S AND 29TH AVE S, N SIDE            | SDW-24163   | High     | 317326  | 880-14   | NW corner of 29th Ave S/S McClellan St         |  | High     | 1                            | N/A          |
| S MCCLELLAN ST BETWEEN M L KING JR WAY S AND 29TH AVE S, N SIDE            | SDW-24163   | Low      | 317326  | 880-14   | NE corner of MLK Way S/S McClellan St          | Diagonal ramp found, may require two                           | Low      | 1                            | N/A          |
| S MCCLELLAN ST BETWEEN M L KING JR WAY S AND 29TH AVE S, S SIDE            | SDW-24162   | High     | 317325  | 880-14   | SW corner of 29th Ave S/S McClellan St         | E facing ramp found, no violation                              | Low      | 1                            | No           |
| S MCCLELLAN ST BETWEEN M L KING JR WAY S AND 29TH AVE S, S SIDE            | SDW-24162   | Low      | 317325  | 880-14   | SE corner of MLK Way S/S McClellan St          | Diagonal ramp found, may require two                           | Low      | 1                            | N/A          |
| S MCCLELLAN ST BETWEEN RAINIER AVE S AND M L KING JR WAY S, N SIDE         | SDW-24165   | High     | 317328  | 880-14   | NW corner of MLK Way S/S McClellan St          | Diagonal ramp found, may require two                           | Low      | 1                            | N/A          |
| S MCCLELLAN ST BETWEEN RAINIER AVE S AND M L KING JR WAY S, N SIDE         | SDW-24165   | Low      | 317328  | 880-14   | NE corner of Rainier Ave S/S McClellan St      | W facing ramp found, no violation                              | No       | 0                            | Yes          |
| S MCCLELLAN ST BETWEEN RAINIER AVE S AND M L KING JR WAY S, S SIDE         | SDW-24164   | High     | 317327  | 880-14   | SW corner of MLK Way S/S McClellan St          | E facing ramp found, no violation                              | No       | 0                            | Yes          |
| S MCCLELLAN ST BETWEEN RAINIER AVE S AND M L KING JR WAY S, S SIDE         | SDW-24164   | Low      | 317327  | 880-14   | SE corner of Rainier Ave S/S McClellan St      | W facing ramp found, no violation                              | No       | 0                            | Yes          |
| S MCCLELLAN ST BETWEEN S MOUNT BAKER EB BV AND LAKE PARK DR S, S SIDE      | SDW-24167   | High     | 317330  | 880-14   | SW corner of Lane Park Dr S/S McClellan St     | Diagonal ramp found, may require two                           | Low      | 1                            | N/A          |
| S MCCLELLAN ST BETWEEN S MOUNT BAKER EB BV AND LAKE PARK DR S, S SIDE      | SDW-24167   | Low      | 317330  | 880-14   | SE corner of S Mt Baker EB Bv/S McClellan St   | Diagonal ramp found, may require two                           | Low      | 1                            | No           |
| S MCCLELLAN ST BETWEEN S MOUNT BAKER WB BV AND S MOUNT BAKER EB BV, N SIDE | SDW-23669   | Low      | 317312  | 880-14   | NE corner of S Mt Baker WB Blvd/S McClellan St |  | High     | 1                            | N/A          |
| S MCCLELLAN ST BETWEEN S MOUNT BAKER WB BV AND S MOUNT BAKER EB BV, S SIDE | SDW-23668   | High     | 317311  | 880-14   | SW corner of S Mt Baker EB Bv/S McClellan St   | Diagonal ramp found, may require two                           | Low      | 1                            | No           |

**SDOT ADA Transition Plan Appendix 5.1a: 2013 Curb Ramp Audit Prioritized Results**

| SEGMENT DESCRIPTION  | SIDEWALK ID | LOCATION | COMPKEY | PLAN NO. | DESCRIPTION                                    | FINDINGS  | PRIORITY | Number of Ramps to Construct | DW Provided? |
|--|-------------|----------|---------|----------|--|---|----------|------------------------------|--------------|
| S MCCLELLAN ST BETWEEN S MOUNT BAKER WB BV AND S MOUNT BAKER EB BV, S SIDE | SDW-23668   | Low      | 317311  | 880-14   | SE corner of S Mt Baker WB Blvd/S McClellan St | W facing ramp found, no violation                                 | No       | 0                            | Yes          |
| S MCCLELLAN ST BETWEEN S MOUNT BAKER WB BV AND S MOUNT BAKER EB, N SIDE    | SDW-23669   | High     | 317312  | 880-14   | NW corner of Lane Park Dr WB S/S McClellan St  |   | High     | 1                            | N/A          |
| S MCCLELLAN ST BETWEEN S MT BAKER EB BV AND LAKE PARK DR S, N SIDE         | SDW-24166   | High     | 317329  | 880-14   | NW corner of Lake Park Dr SB S/S McClellan St  |   | High     | 1                            | N/A          |
| S MCCLELLAN ST BETWEEN S MT BAKER EB BV AND LAKE PARK DR S, N SIDE         | SDW-24166   | Low      | 317329  | 880-14   | NE corner of Lake Park Dr WB S/S McClellan St  |   | High     | 1                            | N/A          |
| S MEAD ST BETWEEN 1ST AVE S AND 2ND AVE S, N SIDE                          | SDW-41654   | Low      | 323287  | 776-150  | NE corner of 1sts Ave S/S Mead St              | One crossing is provided at T-intersection                        | Low      | 1                            | N/A          |
| S MEAD ST BETWEEN 1ST AVE S AND 2ND AVE S, S SIDE                          | SDW-28347   | Low      | 323286  | 776-150  | SE corner of 1sts Ave S/S Mead St              | Ramp provided   | No       | 0                            | Yes          |
| S MEAD ST BETWEEN 3RD AVE S AND 4TH AVE S, N SIDE                          | SDW-41653   | High     | 323283  | 776-150  | NW corner of 4th Ave S/S Mead St               | Unimproved sidewalk   | No       | 0                            | N/A          |
| S MEAD ST BETWEEN 3RD AVE S AND 4TH AVE S, S SIDE                          | SDW-28344   | High     | 323282  | 776-150  | SW corner of 4th Ave S/S Mead St               | Unimproved sidewalk   | No       | 0                            | N/A          |
| S MEAD ST BETWEEN 4TH AVE S AND 6TH AVE S, N SIDE                          | SDW-28343   | Low      | 323281  | 776-150  | NE corner of 4th Ave S/S Mead St               | Unimproved sidewalk   | No       | 0                            | N/A          |
| S MEAD ST BETWEEN 4TH AVE S AND 6TH AVE S, S SIDE                          | SDW-28342   | Low      | 323280  | 776-150  | SE corner of 4th Ave S/S Mead St               | Unimproved sidewalk   | No       | 0                            | N/A          |
| S MEAD ST BETWEEN EAST MARGINAL WAY S AND 1ST AVE S, N SIDE                | SDW-28349   | High     | 323289  | 776-150  | NW corner of 1sts Ave S/S Mead St              | Ramp provided   | No       | 0                            | Yes          |
| S MICHIGAN ST BETWEEN 4TH AVE S AND 5TH AVE S, N SIDE                      | SDW-28341   | High     | 323278  | 774-109  | NW corner of 5th Ave S/S Michigan St           | Ramp provided   | Low      | 1                            | No           |
| S MICHIGAN ST BETWEEN 4TH AVE S AND 5TH AVE S, S SIDE                      | SDW-41944   | High     | 329691  | 774-109  | SW corner of 5th Ave S/S Michigan St           | Not triggered by scope of work                                    | No       | 0                            | N/A          |
| S MICHIGAN ST BETWEEN 5TH AVE S AND 5TH PL S, N SIDE                       | SDW-28340   | Low      | 323277  | 774-109  | NE corner of 5th Ave S/S Michigan St           | Ramp provided   | Low      | 1                            | No           |
| S MICHIGAN ST BETWEEN 5TH AVE S AND 5TH PL S, S SIDE                       | SDW-36082   | High     | 329690  | 774-109  | SW corner of 5th Pl S/S Michigan St            | Not triggered by scope of work                                    | No       | 0                            | N/A          |
| S MICHIGAN ST BETWEEN 5TH AVE S AND 5TH PL S, S SIDE                       | SDW-36082   | Low      | 329690  | 774-109  | SE corner of 5th Ave S/S Michigan St           | Not triggered by scope of work                                    | No       | 0                            | N/A          |
| S MICHIGAN ST BETWEEN 5TH PL S AND 6TH AVE S, S SIDE                       | SDW-36081   | Low      | 329689  | 774-109  | SE corner of 5th Pl S/S Michigan St            | Not triggered by scope of work                                    | No       | 0                            | N/A          |
| S MICHIGAN ST BETWEEN 6TH AVE S AND 7TH AVE S, N SIDE                      | SDW-41651   | Low      | 323275  | 774-109  | NW corner of 7th Ave S/S Michigan St           | No opposing sidewalk  | No       | 0                            | N/A          |
| S MICHIGAN ST BETWEEN 6TH AVE S AND 7TH AVE S, S SIDE                      | SDW-36080   | High     | 329688  | 774-109  | SW corner of 7th Ave S/S Michigan St           | Not triggered by scope of work                                    | No       | 0                            | N/A          |
| S MICHIGAN ST BETWEEN 7TH AVE S AND CORSON AVE S, N SIDE                   | SDW-28338   | Low      | 323274  | 774-109  | NE corner of 7th Ave S/S Michigan St           | No opposing sidewalk  | No       | 0                            | N/A          |
| S MICHIGAN ST BETWEEN 7TH AVE S AND CORSON AVE S, S SIDE                   | SDW-41943   | Low      | 329687  | 774-109  | SE corner of 7th Ave S/S Michigan St           | Not triggered by scope of work                                    | No       | 0                            | N/A          |
| S MOUNT BAKER EB BV BETWEEN 32ND AVE S AND 33RD AVE S, S SIDE              | SDW-42639   | High     | 317588  | 776-151  | SW corner of 33rd Ave S/S Mt Baker Blvd        | No sidewalk present   | No       | 0                            | No           |
| S MOUNT BAKER EB BV BETWEEN 33RD AVE S AND 34TH AVE S, SE SIDE             | SDW-24528   | Low      | 317586  | 776-151  | SE corner of 33rd Ave S/S Mt Baker Blvd        | Ramp provided   | Low      | 1                            | No           |
| S MOUNT BAKER EB BV BETWEEN 35TH AVE S AND 36TH AVE S, NW SIDE             | SDW-24526   | Low      | 317583  | 776-151  | NE corner of 35th Ave S/S Mt Baker Blvd        | Ramp provided   | Low      | 1                            | No           |
| S MOUNT BAKER EB BV BETWEEN 35TH AVE S AND 36TH AVE S, SE SIDE             | SDW-42637   | High     | 317582  | 776-151  | SE corner of 36th Ave S/S Mt Baker Blvd        | Ramp provided   | Low      | 1                            | No           |
| S MOUNT BAKER EB BV BETWEEN 35TH AVE S AND 36TH AVE S, SE SIDE             | SDW-42637   | Low      | 317582  | 776-151  | SE corner of 35th Ave S/S Mt Baker Blvd        | Ramp provided   | Low      | 1                            | No           |
| S MOUNT BAKER EB BV BETWEEN S MCCLELLAN ST AND 36TH AVE S, E SIDE          | SDW-24297   | High     | 317344  | 776-151  | SW corner of 36th Ave S/S Mt Baker Blvd        | Ramp provided   | Low      | 1                            | No           |
| S MOUNT BAKER EB BV BETWEEN S MCCLELLAN ST AND 36TH AVE S, W SIDE          | SDW-24296   | High     | 317343  | 776-151  | NE corner of 36th Ave S/S Mt Baker Blvd        | Ramp provided   | Low      | 1                            | No           |
| S MOUNT BAKER WB BV BETWEEN 30TH N AVE S AND 31ST AVE S, NW SIDE           | SDW-24294   | High     | 317340  | 776-151  | NW corner of 31st Ave S/S Mt Baker Blvd        | Diagonal ramp provided.   | Low      | 1                            | No           |
| S MOUNT BAKER WB BV BETWEEN 31ST AVE S AND 32ND AVE S, NE SIDE             | SDW-24293   | High     | 317338  | 776-151  | NW corner of 32nd Ave S/S Mt Baker Blvd        | No ramp provided crossing 32nd Ave S                              | High     | 1                            | N/A          |
| S MOUNT BAKER WB BV BETWEEN 31ST AVE S AND 32ND AVE S, NE SIDE             | SDW-24293   | Low      | 317338  | 776-151  | NE corner of 31st Ave S/S Mt Baker Blvd        | No ramp provided crossing 31st Ave S                              | High     | 1                            | N/A          |
| S MOUNT BAKER WB BV BETWEEN 32ND AVE S AND 33RD AVE S, N SIDE              | SDW-24173   | High     | 317336  | 776-151  | NW corner of 33rd Ave S/S Mt Baker Blvd        | No ramp provided crossing 33rd Ave S                              | High     | 1                            | N/A          |
| S MOUNT BAKER WB BV BETWEEN 32ND AVE S AND 33RD AVE S, N SIDE              | SDW-24173   | Low      | 317336  | 776-151  | NE corner of 32nd Ave S/S Mt Baker Blvd        | No ramp provided crossing 32nd Ave S                              | High     | 1                            | N/A          |
| S MOUNT BAKER WB BV BETWEEN 32ND AVE S AND 33RD AVE S, S SIDE              | SDW-24172   | High     | 317335  | 776-151  | SW corner of 32nd Ave S/S Mt Baker Blvd        | Ramp provided   | Low      | 1                            | No           |
| S MOUNT BAKER WB BV BETWEEN 32ND AVE S AND 33RD AVE S, S SIDE              | SDW-24172   | Low      | 317335  | 776-151  | SE corner of 32nd Ave S/S Mt Baker Blvd        | Ramp provided   | Low      | 1                            | No           |
| S MOUNT BAKER WB BV BETWEEN 33RD AVE S AND 34TH AVE S, NW SIDE             | SDW-24171   | High     | 317334  | 776-151  | NW corner of 34th Ave S/S Mt Baker Blvd        | No ramp provided crossing 34th Ave S                              | High     | 1                            | N/A          |
| S MOUNT BAKER WB BV BETWEEN 33RD AVE S AND 34TH AVE S, NW SIDE             | SDW-24171   | Low      | 317334  | 776-151  | NE corner of 33rd Ave S/S Mt Baker Blvd        | Diagonal ramp provided.   | Low      | 0                            | No           |
| S MOUNT BAKER WB BV BETWEEN 34TH AVE S AND S MOUNT BAKER TURN RD, N SIDE   | SDW-24169   | Low      | 317332  | 776-151  | NE corner of 34th Ave S/S Mt Baker Blvd        | No ramp provided crossing 34th Ave S                              | High     | 1                            | N/A          |
| S MOUNT BAKER WB BV BETWEEN S MT BAKER TUN RD AND S MCCLELLAN ST, E SIDE   | SDW-45672   | High     | 648025  | 880-14   | SE corner of S Mt Baker WB Blvd/S McClellan St | Added segment-N facing ramp needed                                | High     | 1                            | N/A          |
| S MOUNT BAKER WB BV BETWEEN S MT BAKER TUN RD AND S MCCLELLAN ST, W SIDE   | SDW-45673   | High     | 648026  | 880-14   | SW corner of S Mt Baker WB Blvd/S McClellan St | Added segment-N facing ramp needed                                | High     | 1                            | N/A          |
| S MT BAKER EB BV BETWEEN S MCCLELLAN ST AND 36TH AVE S, E SIDE             | SDW-24297   | Low      | 317344  | 880-14   | SW corner of S Mt Baker EB Bv/S McClellan St   | Diagonal ramp found, may require two                              | Low      | 1                            | N/A          |
| S MT BAKER EB BV BETWEEN S MCCLELLAN ST AND 36TH AVE S, W SIDE             | SDW-24296   | Low      | 317343  | 880-14   | SE corner of S Mt Baker EB Bv/S McClellan St   | Diagonal ramp found, may require two                              | Low      | 1                            | N/A          |
| S MYRTLE PL BETWEEN 33RD AVE S AND 35TH AVE S, SW SIDE                     | SDW-23828   | High     | 318121  | 882-42   | SW corner of 35th/Myrtle                       | No ramp provided crossing 35th                                    | High     | 1                            | N/A          |
| S MYRTLE PL BETWEEN 35TH AVE S AND HOLLY PARK DR S, SW SIDE                | SDW-37074   | Low      | 298468  | 882-42   | SE corner of 35th/Myrtle                       | Ramp provided.  | Low      | 1                            | No           |
| S MYRTLE ST BETWEEN 38TH AVE S AND M L KING JR WR WAY S, N SIDE            | SDW-23466   | Low      | 318461  | 777-519  | NE corner of 38th Ave S/S Myrtle St            | Ramp provided.  | No       | 0                            | Yes          |
| S MYRTLE ST BETWEEN 38TH AVE S AND M L KING JR WR WAY S, S SIDE            | SDW-23465   | Low      | 318460  | 777-519  | SE corner of 38th Ave S/S Myrtle St            | Ramp provided.  | No       | 0                            | Yes          |
| S MYRTLE ST BETWEEN DEAD END 3 AND FOX AVE S, S SIDE                       | SDW-43845   | High     | 325482  | 777-486  | SW corner of Fox Ave S/S Myrtle St             | No opposing sidewalk  | No       | 0                            | N/A          |
| S MYRTLE ST BETWEEN FOX AVE S AND 7TH AVE S, S SIDE                        | SDW-24776   | Low      | 325480  | 777-486  | SE corner of Fox Ave S/S Myrtle St             | No opposing sidewalk  | No       | 0                            | N/A          |
| S NEVADA ST BETWEEN 14TH AVE S AND 15TH AVE S, N SIDE                      | SDW-43720   | High     | 315964  | 774-91   | NW corner of 15th Ave S/S Nevada St            | No ramp provided crossing 15th Ave S                              | High     | 1                            | N/A          |
| S NEVADA ST BETWEEN 14TH AVE S AND 15TH AVE S, S SIDE                      | SDW-23133   | High     | 315963  | 774-91   | SW corner of 15th Ave S/S Nevada St            | No ramp provided crossing 15th Ave S                              | High     | 1                            | N/A          |
| S NEVADA ST BETWEEN 15TH AVE S AND 16TH AVE S, N SIDE                      | SDW-23031   | Low      | 317864  | 774-91   | NE corner of 15th Ave S/S Nevada St            | No ramp provided crossing 15th Ave S                              | High     | 1                            | N/A          |
| S NEVADA ST BETWEEN 15TH AVE S AND 16TH AVE S, S SIDE                      | SDW-23030   | Low      | 317863  | 774-91   | SE corner of 15th Ave S/S Nevada St            | No ramp provided crossing 15th Ave S                              | High     | 1                            | N/A          |
| S NORMAN ST BETWEEN 30TH AVE S AND 31ST AVE S, N SIDE                      | SDW-18832   | High     | 314604  | 880-14   | NW corner 31st Ave S/S Norman St               | E facing ramp needed  | High     | 1                            | N/A          |
| S NORMAN ST BETWEEN 30TH AVE S AND 31ST AVE S, S SIDE                      | SDW-18831   | High     | 314603  | 880-14   | SW corner 31st Ave S/S Norman St               | E facing ramp needed  | High     | 1                            | N/A          |
| S NORMAN ST BETWEEN M L KING JR WAY S AND 28TH AVE S, N SIDE               | SDW-18838   | Low      | 314612  | 774-59   | NE corner of MLK Way S/S Norman St             | No ramp provided crossing MLK Jr Way                              | High     | 1                            | N/A          |
| S NORMAN ST BETWEEN M L KING JR WAY S AND 28TH AVE S, S SIDE               | SDW-18837   | Low      | 314611  | 774-59   | SE corner of MLK Way S/S Norman St             | Diagonal ramp provided.   | Mid      | 1                            | No           |
| S OAKHURST PL BETWEEN DEAD END AND OAKHURST RD S, N SIDE                   | SDW-25078   | High     | 323086  | 776-151  | N corner of Oakhurst Rd S/Oakhurst Pl S        | Not triggered by scope of work                                    | No       | 0                            | N/A          |
| S OAKHURST PL BETWEEN DEAD END AND OAKHURST RD S, S SIDE                   | SDW-25077   | High     | 323085  | 776-151  | W corner of Oakhurst Rd S/Oakhurst Pl S        | Not triggered by scope of work                                    | No       | 0                            | N/A          |
| S ORCAS ST BETWEEN 32ND AVE S AND 33RD AVE S, N SIDE                       | SDW-23592   | High     | 318469  | 777-535  | NW corner of 33rd Ave S/S Orcas St             | Sidewalk is flush with roadway; detectable warning could be added | No       | 0                            | No           |

**SDOT ADA Transition Plan Appendix 5.1a: 2013 Curb Ramp Audit Prioritized Results**

| SEGMENT DESCRIPTION  | SIDEWALK ID | LOCATION | COMPKEY | PLAN NO. | DESCRIPTION                             | FINDINGS  | PRIORITY | Number of Ramps to Construct | DW Provided? |
|--|-------------|----------|---------|----------|---|---|----------|------------------------------|--------------|
| S ORCAS ST BETWEEN 32ND AVE S AND 33RD AVE S, S SIDE             | SDW-23591   | High     | 318468  | 777-535  | SW corner of 33rd Ave S/S Orcas St      | Sidewalk is flush with roadway; detectable warning could be added | No       | 0                            | No           |
| S ORCAS ST BETWEEN 33RD AVE S AND 35TH W AVE S, N SIDE           | SDW-25390   | Low      | 318467  | 777-535  | NE corner of 33rd Ave S/S Orcas St      | Sidewalk is flush with roadway; detectable warning could be added | No       | 0                            | No           |
| S ORCAS ST BETWEEN 33RD AVE S AND 35TH W AVE S, S SIDE           | SDW-23589   | Low      | 318466  | 777-535  | SE corner of 33rd Ave S/S Orcas St      | Sidewalk is flush with roadway; detectable warning could be added | No       | 0                            | No           |
| S ORCAS ST BETWEEN M L KING JR ER WAY S AND 37TH AVE S, N SIDE   | SDW-26088   | Low      | 319963  | 774-59   | NE corner of MLK Way S/S Orcas St       | Ramp provided   | No       | 0                            | Yes          |
| S ORCAS ST BETWEEN M L KING JR ER WAY S AND 37TH AVE S, S SIDE   | SDW-26087   | Low      | 319962  | 774-59   | SE corner of MLK Way S/S Orcas St       | Ramp provided   | No       | 0                            | Yes          |
| S OREGON ST BETWEEN 14TH AVE S AND 15TH AVE S, N SIDE            | SDW-43722   | High     | 315972  | 774-91   | NW corner of 15th Ave S/S Oregon St     | Companion ramp not installed.                                     | High     | 1                            | N/A          |
| S OREGON ST BETWEEN 14TH AVE S AND 15TH AVE S, S SIDE            | SDW-23139   | High     | 315971  | 774-91   | SW corner of 15th Ave S/S Oregon St     | Ramp provided   | No       | 0                            | Yes          |
| S OREGON ST BETWEEN 15TH AVE S AND S COLUMBIAN W WAY, N SIDE     | SDW-39962   | Low      | 317865  | 774-91   | NE corner of 15th Ave S/S Oregon St     | Ramp provided   | No       | 0                            | Yes          |
| S OREGON ST BETWEEN 15TH AVE S AND S COLUMBIAN W WAY, S SIDE     | SDW-21120   | Low      | 315004  | 774-91   | SE corner of 15th Ave S/S Oregon St     | Diagonal ramp provided.   | Low      | 1                            | Yes          |
| S OREGON ST BETWEEN 47TH AVE S AND 48TH AVE S, N SIDE            | SDW-4941    | Low      | 298485  | 886-8    | NE corner of 47th/Oregon                | Diagonal ramp provided.   | Low      | 1                            | No           |
| S OREGON ST BETWEEN 47TH AVE S AND 48TH AVE S, S SIDE            | SDW-42431   | Low      | 317368  | 886-8    | SE corner of 47th/Oregon                | Diagonal ramp provided.   | Low      | 1                            | No           |
| S OREGON ST BETWEEN 49TH AVE S AND 50TH AVE S, N SIDE            | SDW-24312   | High     | 317365  | 774-199  | NW corner of 50th Ave S/S Oregon St     | Companion ramp not installed                                      | High     | 1                            | N/A          |
| S OREGON ST BETWEEN 49TH AVE S AND 50TH AVE S, S SIDE            | SDW-42430   | High     | 317364  | 774-199  | SW corner of 50th Ave S/S Oregon St     | Companion ramp not installed                                      | High     | 1                            | N/A          |
| S OREGON ST BETWEEN 50TH AVE S AND 51ST AVE S, N SIDE            | SDW-24311   | Low      | 317363  | 774-199  | NE corner of 50th Ave S/S Oregon St     | Diagonal ramp provided.   | Low      | 1                            | No           |
| S OREGON ST BETWEEN 50TH AVE S AND 51ST AVE S, S SIDE            | SDW-24310   | Low      | 317362  | 774-199  | SE corner of 50th Ave S/S Oregon St     | Diagonal ramp provided.   | Low      | 1                            | No           |
| S OTHELLO ST BETWEEN 39TH AVE S AND M L KING JR WR WAY S, N SIDE | SDW-23593   | High     | 318470  | 774-59   | NW corner of MLK Way S/S Othello St     | Ramp provided   | No       | 0                            | Yes          |
| S OTHELLO ST BETWEEN 39TH AVE S AND M L KING JR WR WAY S, S SIDE | SDW-23831   | High     | 318125  | 774-59   | SW corner of MLK Way S/S Othello St     | Ramp provided   | No       | 0                            | Yes          |
| S OTHELLO ST BETWEEN M L KING JR ER WAY S AND 42ND AVE S, N SIDE | SDW-11984   | Low      | 302825  | 774-59   | NE corner of MLK Way S/S Othello St     | Ramp provided   | No       | 0                            | Yes          |
| S OTHELLO ST BETWEEN M L KING JR ER WAY S AND 42ND AVE S, S SIDE | SDW-11984   | Low      | 302825  | 774-59   | NE corner of MLK Way S/S Othello St     | Ramp provided   | No       | 0                            | Yes          |
| S OTHELLO ST BETWEEN M L KING JR ER WAY S AND 42ND AVE S, S SIDE | SDW-26772   | Low      | 320377  | 774-59   | SE corner of MLK Way S/S Othello St     | Ramp provided   | No       | 0                            | Yes          |
| S PILGRIM ST BETWEEN DEAD END 3 AND 51ST AVE S, N SIDE           | SDW-25711   | High     | 322334  | 884-68   | NW corner of 51st/Pilgrim               | Unimproved sidewalk   | No       | 0                            | N/A          |
| S PILGRIM ST BETWEEN DEAD END 3 AND 51ST AVE S, S SIDE           | SDW-43065   | High     | 322333  | 884-68   | SW corner of 51st/Pilgrim               | Unimproved sidewalk   | No       | 0                            | N/A          |
| S PLUM ST BETWEEN 14TH AVE S AND 15TH AVE S, N SIDE              | SDW-21576   | Low      | 314159  | 776-207  | NE corner of S Plum St/14th Ave S       | Ramp provided   | No       | 0                            | Yes          |
| S PLUM ST BETWEEN 14TH AVE S AND 15TH AVE S, S SIDE              | SDW-21575   | Low      | 314158  | 776-207  | SE corner of S Plum St/14th Ave S       | Ramp provided   | Low      | 1                            | No           |
| S PLUM ST BETWEEN 26TH AVE S AND M L KING JR WAY S, N SIDE       | SDW-18995   | High     | 315520  | 774-59   | NW corner of MLK Way S/S Plum St        | No crossing provided at T-intersection. (provide at least one)    | Mid      | 1                            | N/A          |
| S PLUM ST BETWEEN 26TH AVE S AND M L KING JR WAY S, S SIDE       | SDW-20263   | High     | 315278  | 774-59   | SW corner of MLK Way S/S Plum St        | No crossing provided at T-intersection. (provide at least one)    | Mid      | 1                            | N/A          |
| S PLUM ST BETWEEN 29TH AVE S AND 30TH N AVE S, N SIDE            | SDW-20260   | Low      | 315275  | 776-150  | NE corner of 29th Ave S/S Plum St       | No ramp provided crossing 29th                                    | High     | 1                            | N/A          |
| S PLUM ST BETWEEN 29TH AVE S AND 30TH N AVE S, N SIDE            | SDW-20260   | High     | 315275  | 776-150  | NW corner of 30th Ave S/S Plum St       | No crossing provided at T-intersection. (provide at least one)    | Mid      | 1                            | N/A          |
| S PLUM ST BETWEEN 29TH AVE S AND 30TH N AVE S, S SIDE            | SDW-39932   | High     | 315274  | 776-150  | SW corner of 30th Ave S/S Plum St       | No crossing provided at T-intersection. (provide at least one)    | Mid      | 1                            | N/A          |
| S PLUM ST BETWEEN 29TH AVE S AND 30TH N AVE S, S SIDE            | SDW-39932   | Low      | 315274  | 776-150  | SE corner of 29th Ave S/S Plum St       | Not triggered by the scope of work                                | No       | 0                            | N/A          |
| S PLUM ST BETWEEN 30TH S AVE S AND 31ST AVE S, N SIDE            | SDW-19774   | High     | 315273  | 880-14   | NW corner of 31st Ave S/S Plum St       | E facing ramp needed  | High     | 1                            | N/A          |
| S PLUM ST BETWEEN 30TH S AVE S AND 31ST AVE S, S SIDE            | SDW-19773   | High     | 315272  | 880-14   | SW corner of 31st Ave S/S Plum St       | E facing ramp needed  | High     | 1                            | N/A          |
| S PLUM ST BETWEEN 31ST AVE S AND 32ND AVE S, N SIDE              | SDW-19772   | Low      | 315271  | 880-14   | NE corner of 31st Ave S/S Plum St       | W facing ramp needed  | High     | 1                            | N/A          |
| S PLUM ST BETWEEN 31ST AVE S AND 32ND AVE S, S SIDE              | SDW-39931   | Low      | 315270  | 880-14   | SE corner of 31st Ave S/S Plum St       | W facing ramp needed  | High     | 1                            | N/A          |
| S PLUM ST BETWEEN 32ND AVE S AND 33RD AVE S, N SIDE              | SDW-19771   | High     | 315269  | 886-10   | NW corner of 33rd/Plum                  | Sidewalk is flush with roadway and no opposing sidewalk           | No       | 0                            | No           |
| S PLUM ST BETWEEN 32ND AVE S AND 33RD AVE S, S SIDE              | SDW-19770   | High     | 315268  | 886-10   | SW corner of 33rd/Plum                  | Ramp provided.  | No       | 0                            | Yes          |
| S PLUM ST BETWEEN 33RD AVE S AND 34TH AVE S, S SIDE              | SDW-39930   | Low      | 315266  | 886-10   | SE corner of 33rd/Plum                  | Ramp provided.  | No       | 0                            | Yes          |
| S PLUM ST BETWEEN AIRPORT WAY S AND DEAD END 1, N SIDE           | SDW-4943    | Low      | 298487  | 774-56   | NE corner of Airport Way S/S Plum St    | Diagonal ramp provided.   | Low      | 1                            | Yes          |
| S PLUM ST BETWEEN AIRPORT WAY S AND DEAD END 1, S SIDE           | SDW-4942    | Low      | 298486  | 774-56   | SE corner of Airport Way S/S Plum St    | Diagonal ramp provided.   | Low      | 1                            | Yes          |
| S PLUM ST BETWEEN DEAD END 3 AND 29TH AVE S, N SIDE              | SDW-20262   | High     | 315277  | 776-150  | NW corner of 29th Ave S/S Plum St       | Companion ramp not installed.                                     | High     | 1                            | N/A          |
| S PLUMMER ST BETWEEN MAYNARD AVE S AND 7TH AVE S, S SIDE         | SDW-4945    | Low      | 298490  | 774-56   | NE corner of Airport Way S/S Plummer St | No ramp crossing Airport Way                                      | Low      | 1                            | N/A          |
| S ROSE S ST BETWEEN RAINIER S AVE S AND WABASH S AVE S, N SIDE   | SDW-26533   | High     | 319165  | 887-17   | NW corner of Wabash/Rose                | No crossing provided at T-intersection. (provide at least one)    | Mid      | 1                            | N/A          |
| S ROSE S ST BETWEEN RAINIER S AVE S AND WABASH S AVE S, S SIDE   | SDW-26532   | High     | 319164  | 887-17   | SW corner of Wabash/Rose                | No crossing provided at T-intersection. (provide at least one)    | Mid      | 1                            | N/A          |
| S ROSE ST BETWEEN BEACON ER AVE S AND 36TH AVE S, N SIDE         | SDW-33315   | Low      | 330107  | 774-124  | NE corner of Beacon Ave S/S Rose St     | Median boulevard blocks the crossing path                         | Low      | 1                            | N/A          |
| S ROSE ST BETWEEN BEACON ER AVE S AND 36TH AVE S, S SIDE         | SDW-40048   | Low      | 313384  | 774-124  | SE corner of Beacon Ave S/S Rose St     | Ramp provided   | Low      | 1                            | No           |
| S ROSE ST BETWEEN DEAD END 5 AND BEACON WR AVE S, N SIDE         | SDW-23094   | High     | 317436  | 774-124  | NW corner of Beacon Ave S/S Rose St     | Median boulevard blocks the crossing path                         | Low      | 1                            | N/A          |
| S ROSE ST BETWEEN DEAD END 5 AND BEACON WR AVE S, S SIDE         | SDW-23093   | High     | 317435  | 774-124  | SW corner of Beacon Ave S/S Rose St     | Ramp provided   | Low      | 1                            | No           |
| S SNOQUALMIE ST BETWEEN 46TH AVE S AND 47TH AVE S, N SIDE        | SDW-22446   | Low      | 317380  | 777-465  | NE corner of S Snoqualmie St/46th Ave S | Companion ramp not installed                                      | High     | 1                            | N/A          |
| S SNOQUALMIE ST BETWEEN 46TH AVE S AND 47TH AVE S, N SIDE        | SDW-22446   | Low      | 317380  | 777-485  | NE corner of 46th Ave S/S Snoqualmie St | Diagonal ramp provided.   | Low      | 1                            | No           |
| S SNOQUALMIE ST BETWEEN 49TH AVE S AND 50TH AVE S, N SIDE        | SDW-24319   | High     | 317374  | 774-199  | NW corner of 50th Ave S/S Snoqualmie St | Companion ramp not installed                                      | High     | 1                            | N/A          |
| S SNOQUALMIE ST BETWEEN 49TH AVE S AND 50TH AVE S, S SIDE        | SDW-24318   | High     | 317373  | 774-199  | SW corner of 50th Ave S/S Snoqualmie St | Companion ramp not installed                                      | High     | 1                            | N/A          |

**SDOT ADA Transition Plan Appendix 5.1a: 2013 Curb Ramp Audit Prioritized Results**

| SEGMENT DESCRIPTION   | SIDEWALK ID | LOCATION | COMPKEY | PLAN NO. | DESCRIPTION  | FINDINGS   | PRIORITY | Number of Ramps to Construct | DW Provided? |
|---|-------------|----------|---------|----------|--|--|----------|------------------------------|--------------|
| S SNOQUALMIE ST BETWEEN 50TH AVE S AND 51ST AVE S, N SIDE         | SDW-24317   | Low      | 317372  | 774-199  | NE corner of 50th Ave S/S Snoqualmie St            | Diagonal ramp provided.  | Low      | 1                            | No           |
| S SNOQUALMIE ST BETWEEN 50TH AVE S AND 51ST AVE S, S SIDE         | SDW-42432   | Low      | 317371  | 774-199  | SE corner of 50th Ave S/S Snoqualmie St            | Diagonal ramp provided.  | Low      | 1                            | No           |
| S SPENCER ST BETWEEN 42ND AVE S AND 44TH AVE S, N SIDE            | SDW-25619   | Low      | 321596  | 776-195  | NE corner of 42nd Ave S/Spencer St                 | Diagonal ramp provided.  | Low      | 0                            | No           |
| S SPENCER ST BETWEEN 42ND AVE S AND 44TH AVE S, N SIDE            | SDW-25619   | High     | 321596  | 776-195  | NW corner of 44th Ave S/Spencer St                 | Diagonal ramp provided.  | Low      | 0                            | No           |
| S SPENCER ST BETWEEN 42ND AVE S AND 44TH AVE S, N SIDE            | SDW-25619   | High     | 321596  | 881-62   | NW corner of 44th/Spencer                          | Diagonal ramp provided.  | Low      | 1                            | No           |
| S SPENCER ST BETWEEN 42ND AVE S AND 44TH AVE S, N SIDE            | SDW-25619   | Low      | 321596  | 881-62   | NE corner of 42nd/Spencer                          | Diagonal ramp provided.  | Low      | 1                            | No           |
| S SPENCER ST BETWEEN 42ND AVE S AND 44TH AVE S, S SIDE            | SDW-25618   | Low      | 321595  | 881-62   | SE corner of 42nd/Spencer                          | Diagonal ramp provided.  | Low      | 0                            | No           |
| S SPENCER ST BETWEEN 42ND AVE S AND 44TH AVE S, S SIDE            | SDW-25618   | Low      | 321595  | 776-195  | SE corner of 42nd Ave S/Spencer St                 | Diagonal ramp provided.  | Low      | 0                            | No           |
| S SPENCER ST BETWEEN 42ND AVE S AND 44TH AVE S, S SIDE            | SDW-25618   | High     | 321595  | 776-195  | SW corner of 44th Ave S/Spencer St                 | Diagonal ramp provided.  | Low      | 0                            | No           |
| S SPENCER ST BETWEEN 42ND AVE S AND 44TH AVE S, S SIDE            | SDW-25618   | High     | 321595  | 881-62   | SW corner of 44th/Spencer                          | Diagonal ramp provided.  | Low      | 1                            | No           |
| S SPOKANE ST BETWEEN 14TH AVE S AND S COLUMBIAN WAY, S SIDE       | SDW-40426   | High     | 316246  | 774-91   | SW corner of S Columbian Way/S Spokane St          | Ramp provided  | Low      | 1                            | No           |
| S SPOKANE ST BETWEEN 15TH AVE S AND 16TH AVE S, N SIDE            | SDW-22223   | Low      | 316941  | 774-91   | NE corner of 15th Ave S/S Spokane St               | Diagonal ramp provided.  | Low      | 0                            | No           |
| S SPOKANE ST BETWEEN 15TH AVE S AND 16TH AVE S, S SIDE            | SDW-41157   | Low      | 317886  | 774-91   | SE corner of 15th Ave S/S Spokane St               | No ramp provided crossing 15th Ave S                           | High     | 1                            | N/A          |
| S SPOKANE ST BETWEEN ALAMO PL S AND BEACON AVE S, S SIDE          | SDW-41156   | High     | 317882  | 774-126  | SW corner of Beacon Ave S/S Spokane St             | No ramp provided crossing Beacon Ave S                         | High     | 1                            | N/A          |
| S SPOKANE ST BETWEEN BEACON AVE S AND 18TH AVE S, N SIDE          | SDW-21035   | High     | 317881  | 776-205  | NW corner of 18th Ave S/S Spokane St               | Ramp provided  | No       | 0                            | Yes          |
| S SPOKANE ST BETWEEN BEACON AVE S AND 18TH AVE S, S SIDE          | SDW-21034   | High     | 317880  | 776-205  | SW corner of 18th Ave S/S Spokane St               | No ramp provided crossing S Spokane St                         | High     | 1                            | N/A          |
| S SPOKANE ST BETWEEN HINDS PL S AND 15TH AVE S, S SIDE            | SDW-21039   | High     | 317887  | 774-91   | SW corner of 15th Ave S/S Spokane St               | Diagonal ramp provided.  | Low      | 1                            | No           |
| S SPOKANE ST BETWEEN S COLUMBIAN WAY AND HINDS PL S, N SIDE       | SDW-22224   | Low      | 316943  | 774-91   | NE corner of S Columbian Way/S Spokane St          | Crossing closed.   | No       | 0                            | N/A          |
| S SPOKANE ST BETWEEN S COLUMBIAN WAY AND HINDS PL S, S SIDE       | SDW-21040   | Low      | 317888  | 774-91   | SE corner of S Columbian Way/S Spokane St          | Diagonal ramp provided.  | Low      | 1                            | No           |
| S SPOKANE ST BETWEEN S SPOKANE CR ST AND AIRPORT WAY S, N SIDE    | SDW-20647   | High     | 313237  | 774-56   | NW corner of Airport Way S/S Spokane St            | No ramp crossing Airport Way                                   | Mid      | 1                            | N/A          |
| S SPOKANE ST BETWEEN S SPOKANE CR ST AND AIRPORT WAY S, S SIDE    | SDW-20646   | High     | 313236  | 774-56   | SW corner of Airport Way S/S Spokane St            | No ramp crossing Airport Way                                   | Mid      | 1                            | N/A          |
| S STACY ST BETWEEN 8TH AVE S AND AIRPORT WAY S, N SIDE            | SDW-10829   | High     | 299080  | 774-56   | NW corner of Airport Way S/S Stacy St              | Diagonal ramp provided.  | Low      | 1                            | Yes          |
| S STACY ST BETWEEN 8TH AVE S AND AIRPORT WAY S, S SIDE            | SDW-10828   | High     | 299079  | 774-56   | SW corner of Airport Way S/S Stacy St              | Diagonal ramp provided.  | Low      | 1                            | Yes          |
| S STACY ST BETWEEN AIRPORT WAY S AND DEAD END 1, N SIDE           | SDW-10827   | Low      | 299078  | 774-56   | NE corner of Airport Way S/S Stacy St              | Diagonal ramp provided.  | Low      | 1                            | Yes          |
| S STACY ST BETWEEN AIRPORT WAY S AND DEAD END 1, S SIDE           | SDW-10826   | Low      | 299077  | 774-56   | SE corner of Airport Way S/S Stacy St              | Diagonal ramp provided.  | Low      | 1                            | Yes          |
| S STATE ST BETWEEN RAINIER AVE S AND 22ND AVE S, N SIDE           | SDW-42342   | High     | 317733  | 890-19   | NW corner of 22nd Ave S/S State St                 | No crossing provided at T-intersection. (provide at least one) | Mid      | 1                            | N/A          |
| S STATE ST BETWEEN RAINIER AVE S AND 22ND AVE S, S SIDE           | SDW-24088   | High     | 317732  | 890-19   | SW corner of 22nd Ave S/S State St                 | No crossing provided at T-intersection. (provide at least one) | Mid      | 1                            | N/A          |
| S STEVENS ST BETWEEN AIRPORT WAY S AND DEAD END 1, N SIDE         | SDW-23265   | Low      | 318257  | 774-56   | NE corner of Airport Way S/S Stevens St            | Diagonal ramp provided.  | Low      | 1                            | Yes          |
| S STEVENS ST BETWEEN AIRPORT WAY S AND DEAD END 1, S SIDE         | SDW-23264   | Low      | 318256  | 774-56   | SE corner of Airport Way S/S Stevens St            | Diagonal ramp provided.  | Low      | 1                            | Yes          |
| S TRENTON ST BETWEEN 5TH N AVE S AND 7TH AVE S, S SIDE            | SDW-32456   | Low      | 331301  | 777-658  | SE corner of 5th Ave S/S Trenton St                | No opposing sidewalk   | No       | 0                            | N/A          |
| S WALDEN ST BETWEEN M L KING JR ER WAY S AND RENTON PL S, NW SIDE | SDW-24181   | Low      | 315771  | 774-59   | NE corner of MLK Way S/S Walden St                 | Ramp provided  | No       | 0                            | Yes          |
| S WALDEN ST BETWEEN M L KING JR ER WAY S AND RENTON PL S, SE SIDE | SDW-24180   | Low      | 315770  | 774-59   | SE corner of MLK Way S/S Walden St                 | Ramp provided  | No       | 0                            | Yes          |
| S WALKER ST BETWEEN 25TH AVE S AND M L KING JR WAY S, N SIDE      | SDW-19004   | High     | 315532  | 774-59   | NW corner of MLK Way S/S Walker St                 | Ramp provided  | No       | 0                            | Yes          |
| S WALKER ST BETWEEN 25TH AVE S AND M L KING JR WAY S, S SIDE      | SDW-19003   | High     | 315531  | 774-59   | SW corner of MLK Way S/S Walker St                 | Ramp provided  | No       | 0                            | Yes          |
| S WALKER ST BETWEEN 30TH AVE S AND 31ST AVE S, N SIDE             | SDW-19000   | High     | 315527  | 880-14   | NW corner of 31st Ave S/S Walker St                | Diagonal ramp found, may require two                           | Low      | 1                            | N/A          |
| S WALKER ST BETWEEN 30TH AVE S AND 31ST AVE S, S SIDE             | SDW-22661   | High     | 317599  | 880-14   | SW corner of 31st Ave S/S Walker St                | E facing ramp needed   | High     | 1                            | N/A          |
| S WALKER ST BETWEEN 3RD AVE S AND 4TH AVE S, N SIDE               | SDW-39458   | Low      | 299102  | 888-41   | NE corner of 3rd/walker                            | No opposing sidewalk   | No       | 0                            | N/A          |
| S WALKER ST BETWEEN 3RD AVE S AND 4TH AVE S, S SIDE               | SDW-10965   | High     | 299101  | 777-456  | SW corner of 4th/Walker                            | No ramp provided crossing 4th                                  | High     | 1                            | N/A          |
| S WALKER ST BETWEEN 3RD AVE S AND 4TH AVE S, S SIDE               | SDW-10965   | Low      | 299101  | 888-41   | SE corner of 3rd/walker                            | Diagonal ramp provided.  | Low      | 0                            | No           |
| S WALKER ST BETWEEN 4TH AVE S AND DEAD END 3, N SIDE              | SDW-10845   | Low      | 299100  | 888-41   | NE corner of 4th/walker                            | Companion ramp not installed                                   | High     | 0                            | N/A          |
| S WALKER ST BETWEEN 4TH AVE S AND DEAD END 3, N SIDE              | SDW-10845   | Low      | 299100  | 777-456  | NE corner of 4th/Walker                            | Companion ramp not installed                                   | High     | 1                            | N/A          |
| S WALKER ST BETWEEN 4TH AVE S AND DEAD END 3, S SIDE              | SDW-10844   | Low      | 299099  | 777-456  | SE corner of 4th/Walker                            | No ramp provided crossing 4th                                  | High     | 1                            | N/A          |
| S WALKER ST BETWEEN 8TH AVE S AND AIRPORT N WAY S, N SIDE         | SDW-10841   | High     | 299095  | 774-56   | NW corner of Airport Way S/S Walker St, North side | Diagonal ramp provided.  | Low      | 1                            | Yes          |
| S WALKER ST BETWEEN 8TH AVE S AND AIRPORT N WAY S, S SIDE         | SDW-39456   | High     | 299094  | 774-56   | SW corner of Airport Way S/S Walker St, North side | Diagonal ramp provided.  | Low      | 1                            | Yes          |
| S WALKER ST BETWEEN AIRPORT S WAY S AND DEAD END 5, N SIDE        | SDW-10840   | Low      | 299093  | 774-56   | NE corner of Airport Way S/S Walker St, South side | Diagonal ramp provided.  | Low      | 1                            | Yes          |
| S WALKER ST BETWEEN AIRPORT S WAY S AND DEAD END 5, S SIDE        | SDW-10839   | Low      | 299092  | 774-56   | SE corner of Airport Way S/S Walker St, South side | Diagonal ramp provided.  | Low      | 1                            | Yes          |
| S WALKER ST BETWEEN M L KING JR WAY S AND 28TH AVE S, N SIDE      | SDW-40872   | Low      | 315530  | 774-59   | NE corner of MLK Way S/S Walker St                 | Ramp provided  | No       | 0                            | Yes          |
| S WALKER ST BETWEEN M L KING JR WAY S AND 28TH AVE S, S SIDE      | SDW-22664   | Low      | 317602  | 774-59   | SE corner of MLK Way S/S Walker St                 | Ramp provided  | No       | 0                            | Yes          |
| S WASHINGTON ST BETWEEN 20TH AVE S AND 21ST AVE S, S SIDE         | SDW-24530   | Low      | 316010  | 774-91   | SE corner of 20th Ave S/S Washington St            | No ramp provided crossing 20th Ave S                           | High     | 1                            | N/A          |
| S WASHINGTON ST BETWEEN 27TH AVE S AND M L KING JR WAY S, N SIDE  | SDW-18258   | High     | 309946  | 774-59   | NW corner of MLK Way S/S Washington St             | Ramp provided  | Low      | 1                            | No           |
| S WASHINGTON ST BETWEEN 2ND AV ET S AND 3RD AVE S, N SIDE         | SDW-34616   | High     | 332780  | 774-89   | NW corner of 3rd Ave S/S Washington St             | not triggered by scope of work                                 | No       | 0                            | N/A          |
| S WASHINGTON ST BETWEEN 2ND AV ET S AND 3RD AVE S, S SIDE         | SDW-34615   | High     | 332779  | 774-89   | SW corner of 3rd Ave S/S Washington St             | No ramp provided crossing 3rd Ave S                            | High     | 1                            | N/A          |
| S WASHINGTON ST BETWEEN 30TH AVE S AND 31ST AVE S, N SIDE         | SDW-18841   | High     | 314617  | 880-14   | NW corner of 31st Ave/S Washington St              | E facing ramp needed   | High     | 1                            | N/A          |
| S WASHINGTON ST BETWEEN 30TH AVE S AND 31ST AVE S, S SIDE         | SDW-40525   | High     | 314616  | 880-14   | SW corner of 31st Ave/S Washington St              | E facing ramp needed   | High     | 1                            | N/A          |
| S WASHINGTON ST BETWEEN 3RD AVE S AND 4TH AVE S, S SIDE           | SDW-34613   | Low      | 332777  | 774-89   | SE corner of 3rd Ave S/S Washington St             | No ramp provided crossing 3rd Ave S                            | High     | 1                            | N/A          |
| S WASHINGTON ST BETWEEN DEAD END 3 AND 12TH AVE S TURN RD, N SIDE | SDW-10968   | High     | 299106  | 777-458  | NW corner of 12th Ave S/S Washington St            | Ramp provided  | Low      | 1                            | No           |
| S WASHINGTON ST BETWEEN DEAD END 3 AND 12TH AVE S TURN RD, S SIDE | SDW-39459   | High     | 299105  | 777-458  | SW corner of 12th Ave S/S Washington St            | Ramp provided  | Low      | 1                            | No           |
| S WILLOW ST BETWEEN 31ST PL S AND 32ND AVE S, N SIDE              | SDW-20223   | High     | 313403  | 774-100  | NW corner of 32nd Ave S/S Willow St                | No opposing sidewalk   | No       | 0                            | N/A          |
| S WILLOW ST BETWEEN 31ST PL S AND 32ND AVE S, S SIDE              | SDW-20222   | High     | 313402  | 774-100  | SW corner of 32nd Ave S/S Willow St                | No opposing sidewalk   | No       | 0                            | N/A          |

**SDOT ADA Transition Plan Appendix 5.1a: 2013 Curb Ramp Audit Prioritized Results**

| SEGMENT DESCRIPTION  | SIDEWALK ID | LOCATION | COMPKEY | PLAN NO. | DESCRIPTION                                     | FINDINGS   | PRIORITY | Number of Ramps to Construct | DW Provided? |
|--|-------------|----------|---------|----------|---|--|----------|------------------------------|--------------|
| SAND POINT WAY NE BETWEEN 47TH AVE NE AND PRINCETON AVE NE, S SIDE | SDW-12103   | Low      | 304301  | 777-484  | SE corner of 47th Ave NE/Sand Point Way NE      | Ramp provided  | Low      | 1                            | No           |
| SAND POINT WAY NE BETWEEN 50TH AVE NE AND NE 55TH ST, N SIDE       | SDW-35459   | Low      | 329612  | 777-625  | SE corner of 50th Ave NE/Sand Point Way NE      | Ramp provided  | No       | 0                            | Yes          |
| SAND POINT WAY NE BETWEEN 55TH AVE NE AND NE 59TH ST, NW SIDE      | SDW-35548   | Low      | 329611  | 774-324  | NE corner of Sand Point Way NE/55th Ave NE      | No sidewalk.   | No       | 0                            | N/A          |
| SAND POINT WAY NE BETWEEN 55TH AVE NE AND NE 59TH ST, SE SIDE      | SDW-14730   | Low      | 305885  | 774-324  | SE corner of Sand Point Way NE/55th Ave NE      | Ramp provided.   | No       | 0                            | N/A          |
| SAND POINT WAY NE BETWEEN NE 58TH ST AND 55TH AVE NE, NW SIDE      | SDW-32978   | Low      | 329889  | 774-324  | NW corner of NE 58th St/Sand Point Way NE       | No ramp provided crossing Sand Point.                          | Low      | 1                            | N/A          |
| SAND POINT WAY NE BETWEEN NE 58TH ST AND 55TH AVE NE, SE SIDE      | SDW-14731   | Low      | 305886  | 774-324  | NE corner of NE 58th St/Sand Point Way NE       | Ramp provided.   | No       | 0                            | Yes          |
| SCHMITZ AVE SW BETWEEN DEAD END AND SW CHARLESTOWN ST, E SIDE      | SDW-27829   | High     | 325522  | 776-147  | NE corner of Schmitz/Charlestown                | No crossing provided at T-intersection. (provide at least one) | Mid      | 1                            | N/A          |
| SCHMITZ AVE SW BETWEEN DEAD END AND SW CHARLESTOWN ST, W SIDE      | SDW-27830   | High     | 325523  | 776-147  | NW corner of Schmitz/Charlestown                | No crossing provided at T-intersection. (provide at least one) | Mid      | 1                            | N/A          |
| SEATTLE BLVD S BETWEEN 6TH W AVE S AND 6TH E AVE S, SW SIDE        | SDW-2752    | Low      | 292305  | 774-56   | SE corner of Airport Way S/6th Ave S, West side | No ramp crossing Airport Way                                   | Low      | 1                            | N/A          |
| SEATTLE BLVD S BETWEEN S DEARBORN ST AND 6TH W AVE S, NE SIDE      | SDW-3109    | Low      | 292308  | 774-56   | SE corner of Airport Way S/5th Ave S            | Diagonal ramp provided.  | Low      | 1                            | Yes          |
| SEATTLE BLVD S BETWEEN S DEARBORN ST AND 6TH W AVE S, SW SIDE      | SDW-3108    | Low      | 292307  | 774-56   | SW corner of Airport Way S/5th Ave S            | No ramp crossing Airport Way                                   | Low      | 1                            | N/A          |
| SENECA ST BETWEEN 1ST AVE AND 2ND AVE, NW SIDE                     | SDW-29564   | Low      | 327034  | 882-90   | N corner of 1st Ave/Seneca St                   | S facing ramp is present                                       | Low      | 1                            | No           |
| SENECA ST BETWEEN 1ST AVE AND 2ND AVE, SE SIDE                     | SDW-29563   | Low      | 327033  | 880-8    | E corner of Seneca/1st                          | Diagonal ramp provided.  | Low      | 0                            | No           |
| SENECA ST BETWEEN 1ST AVE AND 2ND AVE, SE SIDE                     | SDW-29563   | Low      | 327033  | 882-90   | E corner of 1st Ave/Seneca St                   | Diagonal ramp is present                                       | Low      | 1                            | No           |
| SENECA ST BETWEEN 4TH AVE AND 5TH AVE, NW SIDE                     | SDW-29558   | High     | 327028  | 777-539  | W corner of 5th Ave/Seneca St                   | Ramp provided  | No       | 0                            | Yes          |
| SENECA ST BETWEEN 4TH AVE AND 5TH AVE, SE SIDE                     | SDW-29557   | High     | 327027  | 777-539  | S corner of 5th Ave/Seneca St                   | No ramp provided crossing 5th Ave                              | High     | 1                            | N/A          |
| SENECA ST BETWEEN 5TH AVE AND 6TH AVE, NW SIDE                     | SDW-27256   | Low      | 324835  | 777-539  | N corner of 5th Ave/Seneca St                   | Ramp provided  | No       | 0                            | Yes          |
| SENECA ST BETWEEN 5TH AVE AND 6TH AVE, SE SIDE                     | SDW-27432   | Low      | 324244  | 777-539  | E corner of 5th Ave/Seneca St                   | Ramp provided  | No       | 0                            | Yes          |
| SENECA ST BETWEEN ALASKAN E RDWY WAY AND WESTERN AVE, NW SIDE      | SDW-29568   | High     | 327038  | 880-13   | W corner of Western Ave/Seneca St               | S facing ramp found, no violation                              | High     | 1                            | N/A          |
| SENECA ST BETWEEN BOREN AVE AND MINOR AVE, SE SIDE                 | SDW-30597   | Low      | 326069  | 774-454  | SE corner of Boren Ave N/Seneca St              | Diagonal ramp provided.  | Low      | 1                            | No           |
| SENECA ST BETWEEN TERRY AVE AND BOREN AVE, NW SIDE                 | SDW-44042   | High     | 324838  | 774-454  | NW corner of Boren Ave N/Seneca St              | Diagonal ramp provided.  | Low      | 1                            | Yes          |
| SENECA ST BETWEEN WESTERN AVE AND POST AVE, SE SIDE                | SDW-29565   | Low      | 327035  | 880-13   | E corner of Western Ave/Seneca St               | S facing ramp found, no violation                              | Low      | 1                            | No           |
| SENECA ST OFF RP BETWEEN ALASKAN WY VI NB AND 1ST AVE, NW SIDE     | SDW-5494    | High     | 294682  | 882-90   | W corner of 1st Ave/Seneca St                   | N facing ramp is present                                       | Low      | 1                            | No           |
| SENECA ST OFF RP BETWEEN ALASKAN WY VI NB AND 1ST AVE, SE SIDE     | SDW-5493    | High     | 294681  | 882-90   | S corner of 1st Ave/Seneca St                   | Diagonal ramp is present                                       | Low      | 1                            | No           |
| SEWARD PARK AVE S BETWEEN 55TH N AVE S AND S BRANDON ST, NE SIDE   | SDW-29897   | High     | 329099  | 776-189  | NE corner of Seward Park Ave S/S Brandon St     | Ramp provided  | Low      | 1                            | No           |
| SEWARD PARK AVE S BETWEEN 55TH N AVE S AND S BRANDON ST, SW SIDE   | SDW-43376   | High     | 322746  | 776-189  | NW corner of Seward Park Ave S/S Brandon St     | Opposing sidewalk does not intersect the street                | No       | 0                            | N/A          |
| SEWARD PARK AVE S BETWEEN S BRANDON ST AND 56TH N AVE S, NE SIDE   | SDW-27330   | Low      | 322745  | 776-189  | SE corner of Seward Park Ave S/S Brandon St     | Ramp provided  | Low      | 1                            | No           |
| SEWARD PARK AVE S BETWEEN S DAWSON ST AND 55TH N AVE S, NE SIDE    | SDW-27332   | Low      | 322748  | 776-189  | NE corner of 54th Ave S/Seward Park Ave S       | Diagonal ramp provided.  | Low      | 1                            | No           |
| SEWARD PARK AVE S BETWEEN S DAWSON ST AND 55TH N AVE S, SW SIDE    | SDW-27331   | Low      | 322747  | 776-189  | SE corner of 54th Ave S/Seward Park Ave S       | Diagonal ramp provided.  | Low      | 1                            | No           |
| SMITH ST BETWEEN QUEEN ANNE AVE N AND 1ST AVE N, N SIDE            | SDW-37152   | Low      | 302420  | 880-8    | NE corner of Queen Anne/Smith                   | Diagonal ramp provided.  | Low      | 1                            | No           |
| SMITH ST BETWEEN QUEEN ANNE AVE N AND 1ST AVE N, S SIDE            | SDW-13283   | Low      | 302419  | 880-8    | SE corner of Queen Anne/Smith                   | No ramp provided crossing Queen Anne                           | High     | 1                            | N/A          |
| SPRING ST BETWEEN 1ST AVE AND 2ND AVE, NW SIDE                     | SDW-29692   | Low      | 327046  | 880-8    | N corner of Spring/1st                          | Diagonal ramp provided.  | Low      | 0                            | No           |
| SPRING ST BETWEEN 1ST AVE AND 2ND AVE, SE SIDE                     | SDW-29691   | Low      | 327045  | 880-8    | E corner of Spring/1st                          | Diagonal ramp provided.  | Low      | 0                            | No           |
| SPRING ST BETWEEN 5TH AVE AND 6TH AVE, NW SIDE                     | SDW-44437   | High     | 332730  | 774-426  | NW corner of 6th Ave/Spring St                  | Diagonal ramp provided.  | Low      | 0                            | Yes          |
| SPRING ST BETWEEN 5TH AVE AND 6TH AVE, SE SIDE                     | SDW-4669    | Low      | 294697  | 777-539  | E corner of 5th Ave/Spring St                   | Diagonal ramp provided.  | Low      | 0                            | Yes          |
| SPRING ST BETWEEN 5TH AVE AND 6TH AVE, SE SIDE                     | SDW-4669    | High     | 294697  | 774-426  | SW corner of 6th Ave/Spring St                  | No ramp crossing Spring.                                       | Low      | 1                            | N/A          |
| SPRING ST BETWEEN 5TH AVE AND 6TH AVE, SE SIDE                     | SDW-4669    | Low      | 294697  | 880-8    | E corner of Spring/5th                          | Diagonal ramp provided.  | Low      | 1                            | Yes          |
| SPRING ST BETWEEN 6TH AVE AND 7TH AVE, SE SIDE                     | SDW-35246   | Low      | 332728  | 774-426  | SE corner of 6th Ave/Spring St                  | No ramp crossing Spring.                                       | Low      | 1                            | N/A          |
| SPRING ST BETWEEN 8TH AVE AND 9TH AVE, SE SIDE                     | SDW-27434   | High     | 324246  | 774-159  | S corner of 9th Ave/Spring St                   | Diagonal ramp provided.  | Low      | 1                            | No           |
| SPRING ST BETWEEN 9TH AVE AND TERRY AVE, SE SIDE                   | SDW-30611   | Low      | 326087  | 774-159  | E corner of 9th Ave/Spring St                   | Diagonal ramp provided.  | Low      | 1                            | No           |
| SPRING ST BETWEEN ALASKAN E RDWY WAY AND WESTERN AVE, NW SIDE      | SDW-43580   | High     | 325455  | 774-213  | NW corner of Western Ave/Spring St              | No ramp provided crossing Western.                             | High     | 1                            | N/A          |
| SPRING ST BETWEEN WESTERN AVE AND POST AVE, SE SIDE                | SDW-43579   | Low      | 325452  | 774-213  | SE corner of Western Ave/Spring St              | Ramp provided.   | Low      | 1                            | No           |
| STEWART ST BETWEEN 3RD AVE AND 4TH AVE, NW SIDE                    | SDW-7049    | Low      | 294938  | 774-625  | N corner of 3rd Ave/Stewart St                  | Companion ramp not installed.                                  | High     | 0                            | N/A          |
| STEWART ST BETWEEN 3RD AVE AND 4TH AVE, NW SIDE                    | SDW-7049    | Low      | 294938  | 880-10   | N corner of Stewart St/3rd Ave                  |  | High     | 0                            | N/A          |
| STEWART ST BETWEEN 3RD AVE AND 4TH AVE, NW SIDE                    | SDW-7049    | Low      | 294938  | 774-560  | NE corner of Stewart St/3rd Ave                 | No ramp crossing 3rd Ave.                                      | High     | 1                            | N/A          |
| STEWART ST BETWEEN 4TH AVE AND 5TH AVE, SE SIDE                    | SDW-5802    | High     | 294989  | 774-560  | SW corner of Stewart St/5th Ave                 | Diagonal ramp provided.  | Low      | 0                            | Yes          |
| STEWART ST BETWEEN 4TH AVE AND 5TH AVE, SE SIDE                    | SDW-5802    | High     | 294989  | 774-56   | SW corner of 5th Ave/Stewart St                 | Diagonal ramp provided.  | Low      | 1                            | Yes          |
| STEWART ST BETWEEN 5TH AVE AND WESTLAKE AVE, NW SIDE               | SDW-5801    | Low      | 294988  | 774-560  | NE corner of Stewart St/5th Ave                 | Diagonal ramp provided.  | Low      | 0                            | Yes          |
| STEWART ST BETWEEN 5TH AVE AND WESTLAKE AVE, NW SIDE               | SDW-5801    | Low      | 294988  | 774-56   | NE corner of 5th Ave/Stewart St                 | Diagonal ramp provided.  | Low      | 1                            | Yes          |
| STEWART ST BETWEEN 5TH AVE AND WESTLAKE AVE, SE SIDE               | SDW-5800    | Low      | 294987  | 774-560  | SE corner of Stewart St/5th Ave                 | Diagonal ramp provided.  | Low      | 0                            | Yes          |
| STEWART ST BETWEEN 5TH AVE AND WESTLAKE AVE, SE SIDE               | SDW-5800    | Low      | 294987  | 774-56   | SE corner of 5th Ave/Stewart St                 | Diagonal ramp provided.  | Low      | 1                            | Yes          |
| STEWART ST BETWEEN 6TH AVE AND 7TH AVE, SE SIDE                    | SDW-27388   | High     | 324853  | 774-560  | SW corner of Stewart St/7th Ave                 | Diagonal ramp provided.  | Low      | 0                            | Yes          |
| STEWART ST BETWEEN DENNY WAY AND YALE AVE N, SE SIDE               | SDW-27260   | High     | 324840  | 885-22   | SW corner of Stewart St/Yale Ave N              | NW facing ramp needed  | Low      | 0                            | N/A          |
| STEWART ST BETWEEN DENNY WAY AND YALE AVE N, SE SIDE               | SDW-27260   | High     | 324840  | 774-560  | SW corner of Stewart St/Yale Ave N              | No ramp crossing Stewart.                                      | Low      | 1                            | N/A          |
| STEWART ST BETWEEN WESTLAKE AVE AND 6TH AVE, NW SIDE               | SDW-36925   | Low      | 294986  | 774-560  | NE corner of Stewart St/Westlake Ave            | Diagonal ramp provided.  | Low      | 0                            | Yes          |
| STEWART ST BETWEEN WESTLAKE AVE AND 6TH AVE, NW SIDE               | SDW-36925   | Low      | 294986  | 774-350  | NE corner of Westlake Ave/Stewart St            | Diagonal ramp provided.  | Low      | 1                            | Yes          |
| STEWART ST BETWEEN YALE AVE N AND EASTLAKE AVE E, SE SIDE          | SDW-5796    | High     | 294981  | 774-560  | SW corner of Stewart St/John St                 | No ramp crossing Stewart.                                      | High     | 1                            | N/A          |
| STEWART ST BETWEEN YALE AVE N AND EASTLAKE AVE E, SE SIDE          | SDW-5796    | Low      | 294981  | 774-560  | SE corner of Stewart St/Yale Ave N              | No ramp crossing Stewart.                                      | Low      | 1                            | N/A          |
| STEWART ST BETWEEN YALE AVE N AND EASTLAKE AVE E, SE SIDE          | SDW-5796    | High     | 294981  | 774-116  | SE corner of Eastlake Ave E/Stewart St          | W facing ramp found, no violation                              | No       | 0                            | N/A          |



**SDOT ADA Transition Plan Appendix 5.1a: 2013 Curb Ramp Audit Prioritized Results**

| SEGMENT DESCRIPTION  | SIDEWALK ID | LOCATION | COMPKEY | PLAN NO. | DESCRIPTION                                 | FINDINGS   | PRIORITY | Number of Ramps to Construct | DW Provided? |
|--|-------------|----------|---------|----------|---|--|----------|------------------------------|--------------|
| STONE AVE N BETWEEN GREEN LAKE DR N AND N 82ND S ST, E SIDE        | SDW-15814   | Low      | 306591  | 883-16   | NE corner of Stone Ave N/Green Lake Dr N    | No ramp provided crossing Green Lake   | High     | 1                            | N/A          |
| STONE AVE N BETWEEN GREEN LAKE DR N AND N 82ND S ST, W SIDE        | SDW-15813   | Low      | 306590  | 883-16   | NW corner of Stone Ave N/Green Lake Dr N    | Companion ramp not installed   | High     | 1                            | N/A          |
| STONE AVE N BETWEEN N 128TH ST AND N 130TH ST, W SIDE              | SDW-29907   | High     | 329113  | 777-491  | SW corner of Stone Ave N/N 130th ST         | Companion ramp not installed.  | High     | 0                            | N/A          |
| STONE AVE N BETWEEN N 128TH ST AND N 130TH ST, W SIDE              | SDW-29907   | High     | 329113  | 777-449  | SW corner of Stone Ave N/N 130th St         | Companion ramp not installed.  | High     | 1                            | N/A          |
| STONE AVE N BETWEEN N 130TH ST AND N 131ST ST, E SIDE              | SDW-29906   | High     | 329112  | 777-491  | SE corner of Stone Ave N/N 131st St         | Unimproved sidewalk  | No       | 0                            | N/A          |
| STONE AVE N BETWEEN N 130TH ST AND N 131ST ST, W SIDE              | SDW-42720   | Low      | 329111  | 777-491  | NW corner of Stone Ave N/N 130th St         | Ramp provided  | Low      | 1                            | No           |
| STONE AVE N BETWEEN N 130TH ST AND N 131ST ST, W SIDE              | SDW-42720   | High     | 329111  | 777-491  | SW corner of Stone Ave N/N 131st St         | No opposing sidewalk   | No       | 0                            | N/A          |
| STONE AVE N BETWEEN N 131ST ST AND N 135TH ST, E SIDE              | SDW-29905   | High     | 329110  | 777-491  | NE corner of Stone Ave N/N 131st St         | Unimproved sidewalk  | No       | 0                            | N/A          |
| STONE AVE N BETWEEN N 131ST ST AND N 135TH ST, W SIDE              | SDW-29904   | Low      | 329109  | 777-491  | NW corner of Stone Ave N/N 131st St         | No opposing sidewalk   | No       | 0                            | N/A          |
| STONE AVE N BETWEEN N 49TH ST AND N 50TH ST, E SIDE                | SDW-5671    | High     | 294972  | 774-165  | SE corner of N 50th St/Stone Ave N          | No N facing ramp found   | High     | 1                            | N/A          |
| STONE AVE N BETWEEN N 49TH ST AND N 50TH ST, W SIDE                | SDW-36921   | High     | 294971  | 774-165  | SW corner of N 50th St/Stone Ave N          | No N facing ramp found   | High     | 1                            | N/A          |
| STONE AVE N BETWEEN N 80TH ST AND GREEN LAKE DR N, E SIDE          | SDW-15816   | High     | 306593  | 883-16   | SE corner of Stone Ave N/Green Lake Dr N    | No ramp provided crossing Green Lake   | High     | 1                            | N/A          |
| STONE AVE N BETWEEN ROOSEVELT WAY N AND N 145TH ST, E SIDE         | SDW-29899   | High     | 329102  | 888-18   | SE corner of Stone Ave N/N 145th St         | N facing ramp needed   | High     | 1                            | N/A          |
| STONE AVE N BETWEEN ROOSEVELT WAY N AND N 145TH ST, W SIDE         | SDW-29898   | High     | 329101  | 888-18   | SW corner of Stone Ave N/N 145th St         | N facing ramp not triggered  | No       | 0                            | N/A          |
| STONE WAY N BETWEEN BRIDGE WAY N AND N 40TH ST, E SIDE             | SDW-36929   | Low      | 295002  | 774-310  | NE corner of Bridge Way N/Stone Way N       | No ramp provided crossing Stone Way.   | Low      | 0                            | N/A          |
| STONE WAY N BETWEEN BRIDGE WAY N AND N 40TH ST, E SIDE             | SDW-36929   | Low      | 295002  | 880-1    | NE corner of Bridge Way N/Stone Way N       | One crossing provided at T-intersection.   | Low      | 1                            | N/A          |
| STONE WAY N BETWEEN BRIDGE WAY N AND N 40TH ST, E SIDE             | SDW-36929   | High     | 295002  | 774-116  | SE corner of N 40th St/Stone Way N          | N facing ramp found, no violation  | No       | 0                            | Yes          |
| STONE WAY N BETWEEN BRIDGE WAY N AND N 40TH ST, W SIDE             | SDW-36932   | High     | 295030  | 774-116  | SW corner of N 40th St/Stone Way N          | N facing ramp found, no violation  | No       | 0                            | Yes          |
| STONE WAY N BETWEEN N 35TH ST AND N 36TH ST, E SIDE                | SDW-5808    | High     | 294997  | 774-340  | SE corner of Stone Way N/N 36th St          | Diagonal ramp provided.  | Low      | 0                            | Yes          |
| STONE WAY N BETWEEN N 35TH ST AND N 36TH ST, W SIDE                | SDW-5807    | High     | 294996  | 774-340  | SW corner of Stone Way N/N 36th St          | Diagonal ramp provided.  | Low      | 0                            | Yes          |
| STONE WAY N BETWEEN N 35TH ST AND N 36TH ST, W SIDE                | SDW-5807    | Low      | 294996  | 774-340  | NW corner of Stone Way N/N 35th St          | Diagonal ramp provided.  | Low      | 0                            | Yes          |
| STONE WAY N BETWEEN N 36TH ST AND N 38TH ST, E SIDE                | SDW-36927   | Low      | 294995  | 774-340  | NE corner of Stone Way N/N 36th St          | Diagonal ramp provided.  | Low      | 0                            | Yes          |
| STONE WAY N BETWEEN N 36TH ST AND N 38TH ST, W SIDE                | SDW-5806    | Low      | 294994  | 774-340  | NW corner of Stone Way N/N 36th St          | Diagonal ramp provided.  | Low      | 0                            | Yes          |
| STONE WAY N BETWEEN N 40TH ST AND N LUCAS PL, E SIDE               | SDW-5954    | Low      | 295029  | 774-116  | NE corner of N 40th St/Stone Way N          | S facing ramp found, no violation  | No       | 0                            | Yes          |
| STONE WAY N BETWEEN N 40TH ST AND N LUCAS PL, W SIDE               | SDW-5953    | High     | 295028  | 774-340  | SW corner Stone Way N/N Lucas Pl            | No ramp provided crossing Stone Way.   | Mid      | 1                            | N/A          |
| STONE WAY N BETWEEN N 40TH ST AND N LUCAS PL, W SIDE               | SDW-5953    | Low      | 295028  | 774-116  | NW corner of N 40th St/Stone Way N          | S facing ramp found, no violation  | No       | 0                            | Yes          |
| STONE WAY N BETWEEN N 41ST N ST AND N 42ND ST, E SIDE              | SDW-5951    | High     | 295025  | 774-340  | SE corner Stone Way N/N 42nd St             | Diagonal ramp provided.  | Low      | 0                            | Yes          |
| STONE WAY N BETWEEN N 41ST N ST AND N 42ND ST, W SIDE              | SDW-5950    | High     | 295024  | 774-340  | SW corner Stone Way N/N 42nd St             | Diagonal ramp provided.  | Low      | 0                            | Yes          |
| STONE WAY N BETWEEN N 41ST S ST AND N 41ST N ST, W SIDE            | SDW-45338   | High     | 572526  | 774-340  | SW corner Stone Way N/N 41st St             | No ramp provided crossing Stone Way.   | Low      | 1                            | N/A          |
| STONE WAY N BETWEEN N 42ND ST AND N MENFORD PL, E SIDE             | SDW-5949    | Low      | 295023  | 774-340  | NE corner Stone Way N/N 42nd St             | Diagonal ramp provided.  | Low      | 0                            | Yes          |
| STONE WAY N BETWEEN N 42ND ST AND N MENFORD PL, W SIDE             | SDW-5948    | Low      | 295022  | 774-340  | NW corner Stone Way N/N 42nd St             | Diagonal ramp provided.  | Low      | 0                            | Yes          |
| STONE WAY N BETWEEN N 49TH ST AND N 50TH ST, SE SIDE               | SDW-5813    | High     | 295004  | 774-165  | SE corner of N 50th St/Stone Way N          | N facing ramp found, no violation  | No       | 0                            | Yes          |
| STONE WAY N BETWEEN N LUCAS PL AND N 41ST S ST, W SIDE             | SDW-36931   | Low      | 295026  | 774-340  | NW corner Stone Way N/N Lucas Pl            | No ramp provided crossing Stone Way.   | Mid      | 1                            | N/A          |
| STONE WAY N BETWEEN N MENFORD PL AND N 43RD ST, E SIDE             | SDW-5829    | Low      | 295021  | 774-461  | NE corner of Stone Way N/N Menford Pl       | Diagonal ramp provided.  | Low      | 0                            | Yes          |
| STONE WAY N BETWEEN N MENFORD PL AND N 43RD ST, W SIDE             | SDW-5828    | Low      | 295020  | 774-340  | NE corner Stone Way N/N Menford Pl          | No ramp provided crossing Stone Way.   | High     | 1                            | N/A          |
| STONE WAY N BETWEEN N MENFORD PL AND N 43RD ST, W SIDE             | SDW-5828    | Low      | 295020  | 774-461  | NW corner of Stone Way N/N Menford Pl       | No ramp provided crossing Stone Way.   | Mid      | 0                            | N/A          |
| STONE WAY N BETWEEN N NORTHLAKE WAY AND N 34TH ST, E SIDE          | SDW-5810    | Low      | 295000  | 884-8    | NE corner of Stone Way N/N Northlake Way    | No ramp provided crossing Green Lake Dr but there is a ramp approx 100 ft away.      | No       | 0                            | Yes          |
| STROUD AVE N BETWEEN EAST GREEN LAKE DR N AND N 80TH W ST, NW SIDE | SDW-15829   | Low      | 306607  | 777-502  | N corner of E Green Lake Dr N/Stroud        | No ramp provided crossing N 80th St  | High     | 1                            | N/A          |
| STROUD AVE N BETWEEN N 80TH E ST AND N 82ND ST, E SIDE             | SDW-41686   | Low      | 306605  | 776-145  | NE corner of Stroud Ave N/N 80th St         | Traffic circle is blocking the ramp  | Mid      | 1                            | No           |
| STURGUS AVE S BETWEEN S CHARLES ST AND S JUDKINS ST, NE SIDE       | SDW-26150   | High     | 320344  | 882-8    | NE corner of Judkins/Sturgus                | Difficult to determine ramp's condition on google maps. Maybe need field assessment. | Low      | 1                            | No           |
| STURGUS AVE S BETWEEN S JUDKINS ST AND S ATLANTIC ST, W SIDE       | SDW-26149   | Low      | 320342  | 882-8    | SW corner of Judkins/Sturgus                | No crossing provided at T-intersection. (provide at least one)                       | Mid      | 1                            | N/A          |
| STURTEVANT AVE S BETWEEN RAINIER AVE S AND S ROXBURY ST, E SIDE    | SDW-26357   | Low      | 322393  | 774-109  | SE corner of Rainier Ave S/Sturtevant Ave S | No crossing provided at T-intersection. (provide at least one)                       | Mid      | 1                            | N/A          |
| STURTEVANT AVE S BETWEEN RAINIER AVE S AND S ROXBURY ST, W SIDE    | SDW-28040   | Low      | 322394  | 774-109  | SW corner of Rainier Ave S/Sturtevant Ave S | Diagonal ramp found, may require two   | Low      | 1                            | N/A          |
| SUMMIT AVE BETWEEN E PIKE ST AND E PINE ST, E SIDE                 | SDW-15096   | Low      | 312020  | 880-14   | NE corner of E Pike St/Summit Ave           | Diagonal ramp found, may require two   | Low      | 1                            | N/A          |
| SUMMIT AVE BETWEEN E PIKE ST AND E PINE ST, W SIDE                 | SDW-40501   | Low      | 312019  | 880-14   | NW corner of E Pike St/Summit Ave           | N facing ramp found, no violation  | No       | 0                            | Yes          |
| SUMMIT AVE BETWEEN E UNION ST AND E PIKE ST, E SIDE                | SDW-15098   | High     | 312022  | 880-14   | SE corner of E Pike St/Summit Ave           | N facing ramp found, no violation  | No       | 0                            | Yes          |
| SUMMIT AVE BETWEEN E UNION ST AND E PIKE ST, W SIDE                | SDW-15097   | High     | 312021  | 880-14   | SW corner of E Pike St/Summit Ave           | N facing ramp found, no violation  | High     | 1                            | N/A          |
| SUMMIT AVE E BETWEEN E DENNY WAY AND E OLIVE WAY, E SIDE           | SDW-33796   | High     | 329300  | 883-39   | SE corner of E Olive Way/Summit Ave E       | NW facing ramp needed  | High     | 0                            | N/A          |
| SUMMIT AVE E BETWEEN E DENNY WAY AND E OLIVE WAY, E SIDE           | SDW-33796   | High     | 329300  | 880-34   | SE corner of E Olive Way/Summit Ave E       | Companion ramp not installed   | High     | 1                            | N/A          |
| SUMMIT AVE E BETWEEN E DENNY WAY AND E OLIVE WAY, W SIDE           | SDW-40502   | High     | 312023  | 883-39   | SW corner of E Olive Way/Summit Ave E       | Diagonal ramp is present   | Low      | 0                            | No           |
| SUMMIT AVE E BETWEEN E DENNY WAY AND E OLIVE WAY, W SIDE           | SDW-40502   | High     | 312023  | 880-34   | SW corner of E Olive Way/Summit Ave E       | Diagonal ramp provided.  | Low      | 1                            | No           |
| SUMMIT AVE E BETWEEN E OLIVE WAY AND E LORETTA PL, E SIDE          | SDW-41422   | Low      | 310086  | 774-91   | NE corner of Summit Ave E/E Olive Way       | Ramp provided  | Low      | 0                            | No           |
| SUMMIT AVE E BETWEEN E OLIVE WAY AND E LORETTA PL, E SIDE          | SDW-41422   | Low      | 310086  | 883-39   | NE corner of E Olive Way/Summit Ave E       | S facing ramp is present   | Low      | 0                            | No           |
| SUMMIT AVE E BETWEEN E OLIVE WAY AND E LORETTA PL, E SIDE          | SDW-41422   | Low      | 310086  | 880-34   | NE corner of E Olive Way/Summit Ave E       | Ramp provided.   | Low      | 1                            | No           |
| SUMMIT AVE E BETWEEN E OLIVE WAY AND E LORETTA PL, W SIDE          | SDW-17205   | Low      | 310085  | 774-91   | NW corner of Summit Ave E/E Olive Way       | No ramp provided crossing E Olive Way  | High     | 0                            | N/A          |
| SUMMIT AVE E BETWEEN E OLIVE WAY AND E LORETTA PL, W SIDE          | SDW-17205   | Low      | 310085  | 883-39   | NW corner of E Olive Way/Summit Ave E       | SE facing ramp needed  | High     | 0                            | N/A          |
| SUMMIT AVE E BETWEEN E OLIVE WAY AND E LORETTA PL, W SIDE          | SDW-17205   | Low      | 310085  | 880-34   | NW corner of E Olive Way/Summit Ave E       | No ramp provided crossing Olive  | High     | 1                            | N/A          |

**SDOT ADA Transition Plan Appendix 5.1a: 2013 Curb Ramp Audit Prioritized Results**

| SEGMENT DESCRIPTION  | SIDEWALK ID | LOCATION | COMPKEY | PLAN NO. | DESCRIPTION                            | FINDINGS  | PRIORITY | Number of Ramps to Construct | DW Provided? |
|--|-------------|----------|---------|----------|--|---|----------|------------------------------|--------------|
| SUNNYSIDE AVE N BETWEEN N 39TH ST AND N 40TH ST, E SIDE      | SDW-4549    | High     | 294113  | 774-116  | SE corner of N 40th St/Sunnyside Ave N | Diagonal ramp provided.   | Low      | 1                            | No           |
| SUNNYSIDE AVE N BETWEEN N 39TH ST AND N 40TH ST, W SIDE      | SDW-35189   | High     | 294112  | 774-116  | SW corner of N 40th St/Sunnyside Ave N | No N facing ramp found  | High     | 1                            | N/A          |
| SUNNYSIDE AVE N BETWEEN N 40TH ST AND N 41ST ST, E SIDE      | SDW-4548    | Low      | 294111  | 774-116  | NE corner of N 40th St/Sunnyside Ave N | No S facing ramp found  | High     | 1                            | N/A          |
| SUNNYSIDE AVE N BETWEEN N 40TH ST AND N 41ST ST, W SIDE      | SDW-4547    | Low      | 294110  | 774-116  | NW corner of N 40th St/Sunnyside Ave N | No S facing ramp found  | High     | 1                            | N/A          |
| SUNNYSIDE AVE N BETWEEN N 44TH ST AND N 45TH ST, E SIDE      | SDW-4674    | High     | 294702  | 774-340  | SE corner N 45th St/Sunnyside Ave N    | Diagonal ramp provided.   | Low      | 1                            | Yes          |
| SUNNYSIDE AVE N BETWEEN N 44TH ST AND N 45TH ST, W SIDE      | SDW-4673    | High     | 294701  | 774-340  | SW corner N 45th St/Sunnyside Ave N    | Diagonal ramp provided.   | Low      | 1                            | Yes          |
| SUNNYSIDE AVE N BETWEEN N 45TH ST AND N 46TH ST, W SIDE      | SDW-4671    | Low      | 294699  | 774-340  | NW corner N 45th St/Sunnyside Ave N    | Diagonal ramp provided.   | Low      | 1                            | Yes          |
| SUNNYSIDE AVE N BETWEEN N 46TH ST AND N 50TH ST, E SIDE      | SDW-4670    | High     | 294698  | 774-165  | SE corner of N 50th St/Sunnyside Ave N | Diagonal ramp found, may require two                                    | Low      | 1                            | N/A          |
| SUNNYSIDE AVE N BETWEEN N 46TH ST AND N 50TH ST, W SIDE      | SDW-5955    | High     | 295031  | 774-165  | SW corner of N 50th St/Sunnyside Ave N | Diagonal ramp found, may require two                                    | Low      | 1                            | N/A          |
| SURBER DR NE BETWEEN NE BELVOIR PL AND NE 41ST ST, E SIDE    | SDW-10537   | High     | 305222  | 774-116  | SE corner of NE 41st St/Surber Dr NE   | N facing ramp found   | Low      | 1                            | No           |
| SURBER DR NE BETWEEN NE BELVOIR PL AND NE 41ST ST, W SIDE    | SDW-38104   | High     | 305221  | 774-116  | SW corner of NE 41st St/Surber Dr NE   | No N facing ramp found, already one crossing provided at T-intersection | Low      | 1                            | N/A          |
| SW 100TH ST BETWEEN 30TH AVE SW AND 31ST AVE SW, N SIDE      | SDW-27044   | High     | 323793  | 776-151  | NE corner of 31st Ave SW/SW 100th St   | No crossing provided at T-intersection. (provide at least one)          | Mid      | 1                            | N/A          |
| SW 100TH ST BETWEEN 30TH AVE SW AND 31ST AVE SW, S SIDE      | SDW-27043   | High     | 323792  | 776-151  | SE corner of 31st Ave SW/SW 100th St   | No crossing provided at T-intersection. (provide at least one)          | Mid      | 1                            | N/A          |
| SW 100TH ST BETWEEN 30TH AVE SW AND 31ST AVE SW, S SIDE      | SDW-27043   | Low      | 323792  | 776-151  | SW corner of 30th Ave SW/SW 100th St   | No opposing sidewalk  | No       | 0                            | N/A          |
| SW 100TH ST BETWEEN 32ND AVE SW AND 33RD AVE SW, N SIDE      | SDW-43109   | High     | 323791  | 776-151  | NE corner of 33rd Ave SW/SW 100th St   | No ramp provided crossing 33rd Ave SW                                   | High     | 1                            | N/A          |
| SW 100TH ST BETWEEN 32ND AVE SW AND 33RD AVE SW, N SIDE      | SDW-43109   | Low      | 323791  | 776-151  | NW corner of 32nd Ave SW/SW 100th St   | No crossing provided at T-intersection. (provide at least one)          | Mid      | 1                            | N/A          |
| SW 100TH ST BETWEEN 32ND AVE SW AND 33RD AVE SW, S SIDE      | SDW-27042   | High     | 323790  | 776-151  | SE corner of 33rd Ave SW/SW 100th St   | No ramp provided crossing 33rd Ave SW                                   | High     | 1                            | N/A          |
| SW 100TH ST BETWEEN 32ND AVE SW AND 33RD AVE SW, S SIDE      | SDW-27042   | Low      | 323790  | 776-151  | SW corner of 32nd Ave SW/SW 100th St   | No crossing provided at T-intersection. (provide at least one)          | Mid      | 1                            | N/A          |
| SW 100TH ST BETWEEN 33RD AVE SW AND 34TH AVE SW, N SIDE      | SDW-27041   | High     | 323789  | 776-151  | NE corner of 34th Ave SW/SW 100th St   | No ramp provided crossing 34th Ave SW                                   | High     | 0                            | N/A          |
| SW 100TH ST BETWEEN 33RD AVE SW AND 34TH AVE SW, N SIDE      | SDW-27041   | High     | 323789  | 776-146  | NE corner of 34th Ave SW/SW 100th St   | No ramp provided crossing 34th Ave SW                                   | High     | 0                            | N/A          |
| SW 100TH ST BETWEEN 33RD AVE SW AND 34TH AVE SW, N SIDE      | SDW-27041   | High     | 323789  | 776-150  | NE corner of 34th Ave SW/SW 100th St   | No ramp provided crossing 34th  | High     | 1                            | N/A          |
| SW 100TH ST BETWEEN 33RD AVE SW AND 34TH AVE SW, N SIDE      | SDW-27041   | Low      | 323789  | 776-151  | NW corner of 33rd Ave SW/SW 100th St   | No ramp provided crossing 33rd Ave SW                                   | High     | 1                            | N/A          |
| SW 100TH ST BETWEEN 33RD AVE SW AND 34TH AVE SW, S SIDE      | SDW-27040   | Low      | 323788  | 776-151  | SW corner of 33rd Ave SW/SW 100th St   | No ramp provided crossing 33rd Ave SW                                   | High     | 1                            | N/A          |
| SW 100TH ST BETWEEN 33RD AVE SW AND 34TH AVE SW, S SIDE      | SDW-27040   | High     | 323788  | 776-150  | SE corner of 34th Ave SW/SW 100th St   | Diagonal ramp provided  | Low      | 0                            | No           |
| SW 100TH ST BETWEEN 33RD AVE SW AND 34TH AVE SW, S SIDE      | SDW-27040   | High     | 323788  | 776-146  | SE corner of 34th Ave SW/SW 100th St   | Diagonal ramp provided.   | Low      | 0                            | No           |
| SW 100TH ST BETWEEN 33RD AVE SW AND 34TH AVE SW, S SIDE      | SDW-27040   | High     | 323788  | 776-151  | SE corner of 34th Ave SW/SW 100th St   | Diagonal ramp provided.   | Low      | 1                            | No           |
| SW 100TH ST BETWEEN 34TH AVE SW AND 35TH AVE SW, N SIDE      | SDW-43108   | Low      | 323787  | 776-151  | NW corner of 34th Ave SW/SW 100th St   | Diagonal ramp provided.   | Low      | 0                            | No           |
| SW 100TH ST BETWEEN 34TH AVE SW AND 35TH AVE SW, N SIDE      | SDW-43108   | Low      | 323787  | 776-146  | NW corner of 34th Ave SW/SW 100th St   | Diagonal ramp provided.   | Low      | 0                            | No           |
| SW 100TH ST BETWEEN 34TH AVE SW AND 35TH AVE SW, N SIDE      | SDW-43108   | Low      | 323787  | 776-150  | NW corner of 34th Ave SW/SW 100th St   | Diagonal ramp provided  | Low      | 1                            | No           |
| SW 100TH ST BETWEEN 34TH AVE SW AND 35TH AVE SW, S SIDE      | SDW-27039   | Low      | 323786  | 776-151  | SW corner of 34th Ave SW/SW 100th St   | No ramp provided crossing 34th Ave SW                                   | High     | 1                            | N/A          |
| SW 102ND ST BETWEEN 33RD E AVE SW AND 33RD W AVE SW, NE SIDE | SDW-27037   | High     | 323783  | 776-151  | NE corner of 33rd Ave SW/SW 102nd St   | No ramp provided crossing 33rd Ave SW                                   | High     | 1                            | N/A          |
| SW 102ND ST BETWEEN 33RD E AVE SW AND 33RD W AVE SW, SW SIDE | SDW-27036   | High     | 323782  | 776-151  | SE corner of 33rd Ave SW/SW 102nd St   | No ramp provided crossing 33rd Ave SW                                   | High     | 1                            | N/A          |
| SW 102ND ST BETWEEN 33RD W AVE SW AND 34TH AVE SW, N SIDE    | SDW-27035   | High     | 323781  | 776-146  | NE corner of 34th Ave SW/SW 102nd St   | Unimproved sidewalk   | No       | 0                            | N/A          |
| SW 102ND ST BETWEEN 33RD W AVE SW AND 34TH AVE SW, N SIDE    | SDW-27035   | High     | 323781  | 776-151  | NW corner of 33rd Ave SW/SW 102nd St   | No ramp provided crossing 34th Ave SW                                   | High     | 1                            | N/A          |
| SW 102ND ST BETWEEN 33RD W AVE SW AND 34TH AVE SW, N SIDE    | SDW-27035   | High     | 323781  | 776-151  | NE corner of 34th Ave SW/SW 102nd St   | No ramp provided crossing 33rd Ave SW                                   | High     | 1                            | N/A          |
| SW 102ND ST BETWEEN 33RD W AVE SW AND 34TH AVE SW, S SIDE    | SDW-43106   | High     | 323780  | 776-146  | SE corner of 34th Ave SW/SW 102nd St   | Not triggered by scope of work  | No       | 0                            | N/A          |
| SW 102ND ST BETWEEN 33RD W AVE SW AND 34TH AVE SW, S SIDE    | SDW-43106   | High     | 323780  | 776-151  | SE corner of 34th Ave SW/SW 102nd St   | No ramp provided crossing 34th Ave SW                                   | High     | 1                            | N/A          |
| SW 102ND ST BETWEEN 33RD W AVE SW AND 34TH AVE SW, S SIDE    | SDW-43106   | Low      | 323780  | 776-151  | SW corner of 33rd Ave SW/SW 102nd St   | Not triggered by scope of work  | No       | 0                            | N/A          |
| SW 102ND ST BETWEEN 33RD W AVE SW AND 34TH AVE SW, S SIDE    | SDW-43106   | Low      | 323780  | 776-151  | SW corner of 33rd Ave SW/SW 102nd St   | Unimproved sidewalk   | No       | 0                            | N/A          |
| SW 102ND ST BETWEEN 34TH AVE SW AND 35TH AVE SW, N SIDE      | SDW-27034   | Low      | 323779  | 776-146  | NW corner of 34th Ave SW/SW 102nd St   | No ramp provided crossing 34th Ave SW                                   | High     | 1                            | N/A          |
| SW 102ND ST BETWEEN 34TH AVE SW AND 35TH AVE SW, N SIDE      | SDW-27034   | Low      | 323779  | 776-151  | NW corner of 34th Ave SW/SW 102nd St   | Not triggered by scope of work  | No       | 0                            | N/A          |
| SW 102ND ST BETWEEN 34TH AVE SW AND 35TH AVE SW, S SIDE      | SDW-27033   | Low      | 323778  | 776-146  | SW corner of 34th Ave SW/SW 102nd St   | No ramp provided crossing 34th Ave SW                                   | High     | 1                            | N/A          |
| SW 102ND ST BETWEEN 34TH AVE SW AND 35TH AVE SW, S SIDE      | SDW-27033   | Low      | 323778  | 776-151  | SW corner of 34th Ave SW/SW 102nd St   | No ramp provided crossing 34th Ave SW                                   | High     | 1                            | N/A          |
| SW 102ND ST BETWEEN 34TH AVE SW AND 35TH AVE SW, S SIDE      | SDW-27033   | Low      | 323778  | 776-151  | SW corner of 34th Ave SW/SW 102nd St   | Not triggered by scope of work  | No       | 0                            | N/A          |
| SW 103RD ST BETWEEN 31ST AVE SW AND 32ND AVE SW, N SIDE      | SDW-44048   | Low      | 323817  | 776-151  | NW corner of 31st Ave SW/SW 103rd St   | No opposing sidewalk  | No       | 0                            | N/A          |
| SW 103RD ST BETWEEN 31ST AVE SW AND 32ND AVE SW, S SIDE      | SDW-30164   | Low      | 323816  | 776-151  | SW corner of 31st Ave SW/SW 103rd St   | No opposing sidewalk  | No       | 0                            | N/A          |
| SW 104TH ST BETWEEN 32ND E AVE SW AND 32ND W AVE SW, S SIDE  | SDW-43712   | Low      | 323810  | 776-151  | SW corner of 32nd Ave SW/SW 104th St   | No ramp provided crossing SW 104th St                                   | High     | 1                            | N/A          |
| SW 104TH ST BETWEEN 33RD AVE SW AND 34TH E AVE SW, N SIDE    | SDW-30157   | Low      | 323807  | 776-151  | NW corner of 33rd Ave SW/SW 104th St   | No opposing sidewalk  | No       | 0                            | N/A          |
| SW 108TH ST BETWEEN 35TH AVE SW AND 36TH AVE SW, N SIDE      | SDW-44812   | High     | 325984  | 777-489  | NE corner of 36th Ave SW/SW 108th St   | Opposing sidewalk does not intersect the street                         | No       | 0                            | N/A          |
| SW 108TH ST BETWEEN 36TH AVE SW AND 37TH AVE SW, N SIDE      | SDW-30883   | Low      | 325982  | 777-489  | NW corner of 36th Ave SW/SW 108th St   | Companion ramp not installed.   | High     | 1                            | N/A          |
| SW 108TH ST BETWEEN 36TH AVE SW AND 37TH AVE SW, S SIDE      | SDW-44811   | Low      | 325981  | 777-489  | SW corner of 36th Ave SW/SW 108th St   | Unimproved sidewalk   | No       | 0                            | N/A          |
| SW 97TH ST BETWEEN 30TH AVE SW AND 31ST AVE SW, N SIDE       | SDW-30180   | High     | 323838  | 776-151  | NE corner of 31st Ave SW/SW 97th St    | No crossing provided at T-intersection. (provide at least one)          | Mid      | 1                            | N/A          |
| SW 97TH ST BETWEEN 30TH AVE SW AND 31ST AVE SW, N SIDE       | SDW-30180   | Low      | 323838  | 776-151  | NW corner of 30th Ave SW/SW 97th St    | Ramp provided   | No       | 0                            | Yes          |
| SW 97TH ST BETWEEN 30TH AVE SW AND 31ST AVE SW, S SIDE       | SDW-33669   | High     | 330354  | 776-151  | SE corner of 31st Ave SW/SW 97th St    | No crossing provided at T-intersection. (provide at least one)          | Mid      | 1                            | N/A          |
| SW 97TH ST BETWEEN 30TH AVE SW AND 31ST AVE SW, S SIDE       | SDW-33669   | Low      | 330354  | 776-151  | SW corner of 30th Ave SW/SW 97th St    | No opposing sidewalk  | No       | 0                            | N/A          |
| SW 97TH ST BETWEEN 31ST AVE SW AND 32ND AVE SW, NE SIDE      | SDW-30179   | Low      | 323837  | 776-151  | NE corner of 31st Ave SW/SW 97th St    | No ramp provided crossing SW 97th St                                    | High     | 1                            | N/A          |

**SDOT ADA Transition Plan Appendix 5.1a: 2013 Curb Ramp Audit Prioritized Results**

| SEGMENT DESCRIPTION  | SIDEWALK ID | LOCATION | COMPKEY | PLAN NO. | DESCRIPTION  | FINDINGS   | PRIORITY | Number of Ramps to Construct | DW Provided? |
|--|-------------|----------|---------|----------|--|--|----------|------------------------------|--------------|
| SW 97TH ST BETWEEN 31ST AVE SW AND 32ND AVE SW, NE SIDE                    | SDW-30179   | High     | 323837  | 776-151  | NE corner of 32nd Ave SW/SW 97th St                                      | No crossing provided at T-intersection. (provide at least one) | Mid      | 1                            | N/A          |
| SW 97TH ST BETWEEN 31ST AVE SW AND 32ND AVE SW, SW SIDE                    | SDW-44170   | High     | 323836  | 776-151  | SE corner of 32nd Ave SW/SW 97th St                                      | No ramp provided crossing 32nd Ave SW                          | High     | 1                            | N/A          |
| SW 97TH ST BETWEEN 31ST AVE SW AND 32ND AVE SW, SW SIDE                    | SDW-44170   | Low      | 323836  | 776-151  | NW corner of 31st Ave SW/SW 97th St                                      | No crossing provided at T-intersection. (provide at least one) | Mid      | 1                            | N/A          |
| SW 97TH ST BETWEEN 32ND AVE SW AND 33RD AVE SW, N SIDE                     | SDW-30178   | High     | 323835  | 776-151  | NE corner of 33rd Ave SW/SW 97th St                                      | No crossing provided at T-intersection. (provide at least one) | Mid      | 1                            | N/A          |
| SW 97TH ST BETWEEN 32ND AVE SW AND 33RD AVE SW, N SIDE                     | SDW-30178   | Low      | 323835  | 776-151  | NW corner of 32nd Ave SW/SW 97th St                                      | No crossing provided at T-intersection. (provide at least one) | Mid      | 1                            | N/A          |
| SW 97TH ST BETWEEN 32ND AVE SW AND 33RD AVE SW, S SIDE                     | SDW-30177   | Low      | 323834  | 776-151  | SW corner of 32nd Ave SW/SW 97th St                                      | No ramp provided crossing 32nd Ave SW                          | High     | 1                            | N/A          |
| SW 97TH ST BETWEEN 32ND AVE SW AND 33RD AVE SW, S SIDE                     | SDW-30177   | High     | 323834  | 776-151  | SE corner of 33rd Ave SW/SW 97th St                                      | Ramp provided  | Low      | 1                            | No           |
| SW 97TH ST BETWEEN 32ND AVE SW AND 33RD AVE SW, S SIDE                     | SDW-30177   | High     | 323834  | 776-151  | SE corner of 33rd Ave SW/SW 97th St                                      | Ramp provided  | Low      | 1                            | No           |
| SW 97TH ST BETWEEN 33RD AVE SW AND 34TH AVE SW, N SIDE                     | SDW-30176   | High     | 323833  | 776-150  | NE corner of 34th Ave SW/SW 97th St                                      | Diagonal ramp provided   | Low      | 1                            | No           |
| SW 97TH ST BETWEEN 33RD AVE SW AND 34TH AVE SW, N SIDE                     | SDW-30176   | Low      | 323833  | 776-151  | NW corner of 33rd Ave SW/SW 97th St                                      | No crossing provided at T-intersection. (provide at least one) | Mid      | 1                            | N/A          |
| SW 97TH ST BETWEEN 33RD AVE SW AND 34TH AVE SW, S SIDE                     | SDW-44052   | High     | 323832  | 776-150  | SE corner of 34th Ave SW/SW 97th St                                      | Diagonal ramp provided   | Low      | 1                            | No           |
| SW 97TH ST BETWEEN 33RD AVE SW AND 34TH AVE SW, S SIDE                     | SDW-44052   | Low      | 323832  | 776-151  | SW corner of 33rd Ave SW/SW 97th St                                      | Ramp provided  | Low      | 1                            | No           |
| SW ADMIRAL WAY BETWEEN 38TH AVE SW AND 39TH AVE SW, N SIDE                 | SDW-27618   | Low      | 323619  | 774-341  | NW corner of 38th/Admiral  | No crossing provided at T-intersection. (provide at least one) | Mid      | 1                            | N/A          |
| SW ADMIRAL WAY BETWEEN 39TH AVE SW AND WALNUT AVE SW, N SIDE               | SDW-27616   | High     | 323617  | 774-341  | NE corner of Walnut/Admiral  | Ramp provided.   | No       | 0                            | Yes          |
| SW ADMIRAL WAY BETWEEN 44TH AVE SW AND 45TH AVE SW, N SIDE                 | SDW-45178   | High     | 327713  | 774-156  | NE corner of 45th/Admiral  | Diagonal ramp provided.  | Low      | 0                            | No           |
| SW ADMIRAL WAY BETWEEN 44TH AVE SW AND 45TH AVE SW, S SIDE                 | SDW-27839   | High     | 325533  | 774-156  | SE corner of 45th/Admiral  | Diagonal ramp provided.  | Low      | 0                            | No           |
| SW ADMIRAL WAY BETWEEN 45TH AVE SW AND 46TH AVE SW, N SIDE                 | SDW-25447   | Low      | 319910  | 774-156  | NW corner of 45th/Admiral  | Diagonal ramp provided.  | Low      | 0                            | No           |
| SW ADMIRAL WAY BETWEEN 45TH AVE SW AND 46TH AVE SW, N SIDE                 | SDW-25447   | High     | 319910  | 774-156  | NE corner of 46th/Admiral  | Ramp provided.   | Low      | 1                            | No           |
| SW ADMIRAL WAY BETWEEN 45TH AVE SW AND 46TH AVE SW, S SIDE                 | SDW-42331   | Low      | 325532  | 774-156  | SW corner of 45th/Admiral  | Diagonal ramp provided.  | Low      | 0                            | No           |
| SW ADMIRAL WAY BETWEEN 45TH AVE SW AND 46TH AVE SW, S SIDE                 | SDW-42331   | High     | 325532  | 774-156  | SE corner of 46th/Admiral  | Ramp provided.   | Low      | 1                            | No           |
| SW ADMIRAL WAY BETWEEN 46TH AVE SW AND 47TH AVE SW, N SIDE                 | SDW-42792   | Low      | 319909  | 774-156  | NW corner of 46th/Admiral  | Ramp provided.   | Low      | 1                            | No           |
| SW ADMIRAL WAY BETWEEN 46TH AVE SW AND 47TH AVE SW, N SIDE                 | SDW-42792   | High     | 319909  | 774-156  | NE corner of 47th/Admiral  | Ramp provided.   | No       | 0                            | Yes          |
| SW ADMIRAL WAY BETWEEN 46TH AVE SW AND 47TH AVE SW, S SIDE                 | SDW-27838   | Low      | 325531  | 774-156  | SW corner of 46th/Admiral  | Ramp provided.   | Low      | 1                            | No           |
| SW ADMIRAL WAY BETWEEN 46TH AVE SW AND 47TH AVE SW, S SIDE                 | SDW-27838   | High     | 325531  | 774-156  | SE corner of 47th/Admiral  | Ramp provided.   | No       | 0                            | Yes          |
| SW ADMIRAL WAY BETWEEN 51ST AVE SW AND SW LANDER W ST, N SIDE              | SDW-25442   | Low      | 319903  | 776-151  | NW corner of 51st Ave SW/SW Admiral Way                                  | No crossing provided at T-intersection. (provide at least one) | Mid      | 1                            | N/A          |
| SW ADMIRAL WAY BETWEEN 51ST AVE SW AND SW LANDER W ST, S SIDE              | SDW-27832   | Low      | 325525  | 776-151  | SW corner of 51st Ave SW/SW Admiral Way<br>NW corner Manning/Admiral Way | No ramp provided crossing 51st Ave SW.                         | High     | 1                            | N/A          |
| SW ADMIRAL WAY BETWEEN ADMIRAL AVALON RP AND SW ADMIRAL WY OFF RP, SW SIDE | SDW-42624   | Low      | 324592  | 782-199  |  | Ramp provided.   | Low      | 1                            | No           |
| SW ADMIRAL WAY BETWEEN BELVIDERE AVE SW AND 38TH AVE SW, N SIDE            | SDW-27619   | High     | 323621  | 774-341  | NE corner of 38th/Admiral  | No crossing provided at T-intersection. (provide at least one) | Mid      | 1                            | N/A          |
| SW ADMIRAL WAY BETWEEN CALIFORNIA AVE SW AND 44TH AVE SW, N SIDE           | SDW-29652   | High     | 327714  | 774-156  | NE corner of 44th/Admiral  | Companion ramp not installed                                   | High     | 1                            | N/A          |
| SW ADMIRAL WAY BETWEEN GARLOUGH W AVE SW AND 51ST AVE SW, S SIDE           | SDW-27833   | High     | 325526  | 776-151  | SE corner of 51st Ave SW/SW Admiral Way                                  | No ramp provided crossing 51st Ave SW.                         | High     | 1                            | N/A          |
| SW ADMIRAL WAY BETWEEN WALNUT AVE SW AND 41ST AVE SW, N SIDE               | SDW-29654   | Low      | 327717  | 774-341  | NW corner of Walnut/Admiral  | Ramp provided.   | No       | 0                            | Yes          |
| SW ADMIRAL WAY BETWEEN WALNUT AVE SW AND 41ST AVE SW, S SIDE               | SDW-27498   | Low      | 323615  | 774-341  | SW corner of Walnut/Admiral  | Ramp provided.   | No       | 0                            | Yes          |
| SW ALASKA ST BETWEEN 38TH AVE SW AND FAUNTLEROY WAY SW, N SIDE             | SDW-33401   | High     | 327130  | 774-617  | NE corner of Fauntleroy Way SW/SW Alaska St                              | Ramp provided  | No       | 0                            | Yes          |
| SW ALASKA ST BETWEEN 38TH AVE SW AND FAUNTLEROY WAY SW, N SIDE             | SDW-33401   | High     | 327130  | 774-617  | NE corner of Fauntleroy Way SW/SW Alaska St                              | Not triggered by scope of work                                 | No       | 0                            | N/A          |
| SW ALASKA ST BETWEEN 38TH AVE SW AND FAUNTLEROY WAY SW, S SIDE             | SDW-32920   | High     | 327129  | 774-617  | SE corner of Fauntleroy Way SW/SW Alaska St                              | Ramp provided  | No       | 0                            | Yes          |
| SW ALASKA ST BETWEEN 40TH AVE SW AND 41ST AVE SW, S SIDE                   | SDW-44770   | Low      | 326214  | 774-156  | SW corner of 40th/Alaska   | No ramp provided crossing Alaska                               | High     | 1                            | N/A          |
| SW ALASKA ST BETWEEN 41ST AVE SW AND 42ND AVE SW, S SIDE                   | SDW-31384   | High     | 326212  | 774-156  | SE corner of 42nd/Alaska   | Diagonal ramp provided.  | Low      | 0                            | Yes          |
| SW ALASKA ST BETWEEN 49TH AVE SW AND 50TH AVE SW, N SIDE                   | SDW-42200   | High     | 328072  | 881-72   | NE corner of 50th Ave SW/SW Alaska St                                    | Not triggered by scope of work                                 | No       | 0                            | N/A          |
| SW ALASKA ST BETWEEN 49TH AVE SW AND 50TH AVE SW, S SIDE                   | SDW-30813   | High     | 328071  | 881-72   | SE corner of 50th Ave SW/SW Alaska St                                    | Ramp provided  | Low      | 1                            | No           |
| SW ALASKA ST BETWEEN 50TH AVE SW AND DEAD END, N SIDE                      | SDW-30812   | Low      | 328070  | 881-72   | NW corner of 50th Ave SW/SW Alaska St                                    | Not triggered by scope of work                                 | No       | 0                            | N/A          |
| SW ALASKA ST BETWEEN 50TH AVE SW AND DEAD END, S SIDE                      | SDW-34809   | Low      | 333820  | 881-72   | SW corner of 50th Ave SW/SW Alaska St                                    | Companion ramp not installed                                   | High     | 1                            | N/A          |
| SW ALASKA ST BETWEEN FAUNTLEROY WAY SW AND 40TH AVE SW, S SIDE             | SDW-31387   | Low      | 326216  | 774-125  | SW corner of 39th/Fauntleroy   | Ramp provided.   | No       | 0                            | Yes          |
| SW ALASKA ST BETWEEN FAUNTLEROY WAY SW AND 40TH AVE SW, S SIDE             | SDW-31387   | Low      | 326216  | 774-617  | SW corner of Fauntleroy Way SW/SW Alaska St                              | Ramp provided  | No       | 0                            | Yes          |
| SW ANDOVER ST BETWEEN 23RD AVE SW AND DELRIDGE WAY SW, N SIDE              | SDW-22183   | High     | 318359  | 880-34   | NE corner of Delridge Way SW/SW Andover St                               | Ramp provided.   | No       | 0                            | Yes          |
| SW ANDOVER ST BETWEEN 23RD AVE SW AND DELRIDGE WAY SW, S SIDE              | SDW-23035   | High     | 318623  | 880-34   | SE corner of Delridge Way SW/SW Andover St                               | Ramp provided.   | No       | 0                            | Yes          |
| SW ANDOVER ST BETWEEN 26TH AVE SW AND 28TH AVE SW, S SIDE                  | SDW-39470   | High     | 318619  | 777-434  | SE corner of 28th/Andover  | Ramp provided.   | Low      | 1                            | No           |
| SW ANDOVER ST BETWEEN 26TH AVE SW AND 28TH AVE SW, S SIDE                  | SDW-39470   | Low      | 318619  | 777-434  | SW corner of 26th/Andover  | Ramp provided.   | no       | 0                            | yes          |
| SW ANDOVER ST BETWEEN 34TH AVE SW AND 35TH S AVE SW, N SIDE                | SDW-27052   | High     | 324609  | 774-199  | NE corner of 35th Ave SW/SW Andover St, South side                       | Diagonal ramp found, may require two                           | Low      | 1                            | N/A          |
| SW ANDOVER ST BETWEEN 34TH AVE SW AND 35TH S AVE SW, S SIDE                | SDW-27051   | High     | 324608  | 774-199  | SE corner of 35th Ave SW/SW Andover St, South side                       | Diagonal ramp found, may require two                           | Low      | 1                            | N/A          |
| SW ANDOVER ST BETWEEN 35TH N AVE SW AND 36TH AVE SW, N SIDE                | SDW-27050   | Low      | 324607  | 774-199  | NW corner of 35th Ave SW/SW Andover St, North side                       | Diagonal ramp found, may require two                           | Low      | 1                            | N/A          |
| SW ANDOVER ST BETWEEN 35TH N AVE SW AND 36TH AVE SW, S SIDE                | SDW-27049   | Low      | 324606  | 774-199  | SW corner of 35th Ave SW/SW Andover St, North side                       | Diagonal ramp found, may require two                           | Low      | 1                            | N/A          |
| SW ANDOVER ST BETWEEN 37TH AVE SW AND 38TH AVE SW, N SIDE                  | SDW-8911    | High     | 299134  | 776-147  | NE corner of 38th/Andover  | No ramp provided crossing 38th Ave SW                          | High     | 1                            | N/A          |
| SW ANDOVER ST BETWEEN 38TH AVE SW AND 39TH AVE SW, N SIDE                  | SDW-27045   | Low      | 324602  | 776-147  | NW corner of 38th/Andover  | No ramp provided crossing 38th Ave SW                          | High     | 1                            | N/A          |

**SDOT ADA Transition Plan Appendix 5.1a: 2013 Curb Ramp Audit Prioritized Results**

| SEGMENT DESCRIPTION   | SIDEWALK ID | LOCATION | COMPKEY | PLAN NO. | DESCRIPTION                                      | FINDINGS   | PRIORITY | Number of Ramps to Construct | DW Provided? |
|---|-------------|----------|---------|----------|--|--|----------|------------------------------|--------------|
| SW ANDOVER ST BETWEEN 53RD W AVE SW AND 54TH AVE SW, S SIDE         | SDW-44372   | High     | 326642  | 776-147  | SE corner of 54th/Andover                        | Diagonal ramp provided.  | Low      | 0                            | no           |
| SW ANDOVER ST BETWEEN 54TH AVE SW AND 55TH AVE SW, N SIDE           | SDW-31485   | High     | 326641  | 776-147  | NE corner of 55th/Andover                        | May be considered a T-intersection or offset; one crossing needed. | Mid      | 1                            | N/A          |
| SW ANDOVER ST BETWEEN 54TH AVE SW AND 55TH AVE SW, S SIDE           | SDW-31484   | Low      | 326640  | 776-147  | SW corner of 54th/Andover                        | Diagonal ramp provided.  | Low      | 0                            | No           |
| SW ANDOVER ST BETWEEN 54TH AVE SW AND 55TH AVE SW, S SIDE           | SDW-31484   | High     | 326640  | 776-147  | SE corner of 55th/Andover                        | May be considered a T-intersection or offset; one crossing needed. | Mid      | 1                            | N/A          |
| SW ANDOVER ST BETWEEN DELRIDGE WAY SW AND 26TH AVE SW, N SIDE       | SDW-23034   | Low      | 318622  | 880-34   | NW corner of Delridge Way SW/SW Andover St       | Diagonal ramp provided.  | Low      | 0                            | Yes          |
| SW ANDOVER ST BETWEEN DELRIDGE WAY SW AND 26TH AVE SW, N SIDE       | SDW-23034   | Low      | 318622  | 883-16   | NW corner of Andover/Delridge                    | Blended transition provided  | No       | 0                            | Yes          |
| SW ANDOVER ST BETWEEN DELRIDGE WAY SW AND 26TH AVE SW, S SIDE       | SDW-23033   | High     | 318621  | 777-434  | SE corner of 26th/Andover                        | Ramp provided.   | no       | 0                            | yes          |
| SW ANDOVER ST BETWEEN DELRIDGE WAY SW AND 26TH AVE SW, S SIDE       | SDW-23033   | Low      | 318621  | 880-34   | SW corner of Delridge Way SW/SW Andover St       | Ramp provided.   | No       | 0                            | Yes          |
| SW ANDOVER ST BETWEEN SW AVALON WAY AND 32ND AVE SW, N SIDE         | SDW-22548   | Low      | 318618  | 877-16   | NW corner of SW Avalon Way/SW Yancy St           | Companion ramp not installed                                       | High     | 1                            | N/A          |
| SW ANGELINE ST BETWEEN DEAD END AND BEACH DR SW, N SIDE             | SDW-24583   | High     | 319572  | 774-91   | NE corner of Beach Dr SW/SW Angeline St          | No crossing provided at T-intersection. (provide at least one)     | Mid      | 1                            | N/A          |
| SW ANGELINE ST BETWEEN DEAD END AND BEACH DR SW, S SIDE             | SDW-24582   | High     | 319571  | 774-91   | SE corner of Beach Dr SW/SW Angeline St          | No crossing provided at T-intersection. (provide at least one)     | Mid      | 1                            | N/A          |
| SW AVALON WAY BETWEEN SW BRADFORD ST AND 30TH AVE SW, E SIDE        | SDW-23159   | High     | 318628  | 887-16   | NE corner of SW Avalon Way/SW Yancy St           | Diagonal ramp provided.  | Low      | 1                            | Yes          |
| SW AVALON WAY BETWEEN SW BRADFORD ST AND 30TH AVE SW, E SIDE        | SDW-23159   | Low      | 318628  | 882-49   | SE corner of SW Avalon Way/SW Bradford St        | Ramp provided  | No       | 0                            | Yes          |
| SW BARTON PL BETWEEN 21ST AVE SW AND 22ND AVE SW, N SIDE            | SDW-29995   | Low      | 326876  | 774-137  | NW corner of 21st/Henderson                      | Ramp provided.   | Low      | 1                            | No           |
| SW BARTON PL BETWEEN 21ST AVE SW AND 22ND AVE SW, S SIDE            | SDW-29994   | Low      | 326875  | 774-137  | SW corner of 21st/Henderson                      | Ramp provided.   | Low      | 1                            | No           |
| SW BARTON ST BETWEEN 18TH AVE SW AND DELRIDGE WAY SW, N SIDE        | SDW-26045   | High     | 321430  | 878-78   | NE corner of Delridge SW/SW Barton St            | No ramp provided crossing Delridge way SW                          | High     | 1                            | N/A          |
| SW BARTON ST BETWEEN 24TH E AVE SW AND SW BARTON PL, N SIDE         | SDW-27630   | High     | 324443  | 774-125  | SE corner of Barton/Barton                       | No crossing provided at T-intersection. (provide at least one)     | Mid      | 1                            | N/A          |
| SW BARTON ST BETWEEN 24TH E AVE SW AND SW BARTON PL, S SIDE         | SDW-27629   | High     | 324442  | 774-125  | SW corner of Barton/Barton                       | No crossing provided at T-intersection. (provide at least one)     | Mid      | 1                            | N/A          |
| SW BARTON ST BETWEEN DELRIDGE WAY SW AND 20TH AVE SW, N SIDE        | SDW-26043   | Low      | 321428  | 878-78   | NW corner of Delridge SW/SW Barton St            | No ramp provided crossing Delridge way SW                          | High     | 1                            | N/A          |
| SW BARTON ST BETWEEN DELRIDGE WAY SW AND 20TH AVE SW, S SIDE        | SDW-26042   | Low      | 321427  | 878-78   | SW corner of Delridge SW/SW Barton St            | No ramp provided crossing Delridge way SW                          | High     | 0                            | N/A          |
| SW BARTON ST BETWEEN DELRIDGE WAY SW AND 20TH AVE SW, S SIDE        | SDW-26042   | Low      | 321427  | 879-100  | SW corner of Delridge SW/SW Barton St            | No ramp provided crossing Delridge way SW                          | High     | 1                            | N/A          |
| SW BARTON ST BETWEEN SW BARTON PL AND 25TH AVE SW, N SIDE           | SDW-27628   | Low      | 324441  | 774-125  | NW corner of Barton/Barton                       | No crossing provided at T-intersection. (provide at least one)     | Mid      | 1                            | N/A          |
| SW BEACH DRIVE TER BETWEEN DEAD END AND BEACH DR SW, N SIDE         | SDW-43974   | High     | 319578  | 774-91   | NE corner of Beach Dr SW/SW Beach Terr           | No ramp provided crossing Beach Dr SW                              | High     | 1                            | N/A          |
| SW BEACH DRIVE TER BETWEEN DEAD END AND BEACH DR SW, S SIDE         | SDW-24587   | High     | 319577  | 774-91   | SE corner of Beach Dr SW/SW Beach Terr           | No ramp provided crossing Beach Dr SW                              | High     | 1                            | N/A          |
| SW BRACE POINT DR BETWEEN 47TH AVE SW AND FAUNTLEROY WAY SW, S SIDE | SDW-42660   | High     | 326252  | 776-150  | SE corner of SW Brace Point DR/Fauntleroy Way SW | Diagonal ramp provided   | Low      | 1                            | Yes          |
| SW BRADFORD ST BETWEEN 42ND AVE SW AND CALIFORNIA AVE SW, S SIDE    | SDW-43110   | High     | 324618  | 774-341  | SE corner of Bradford/California                 | One crossing is provided at T-intersection                         | Low      | 1                            | N/A          |
| SW BRADFORD ST BETWEEN 56TH AVE SW AND 57TH AVE SW, N SIDE          | SDW-29635   | High     | 326675  | 885-100  | NE corner of 57th Ave SW/SW Bradford St          | Ramp provided  | No       | 0                            | Yes          |
| SW BRANDON ST BETWEEN 25TH AVE SW AND 26TH AVE SW, N SIDE           | SDW-23231   | Low      | 318930  | 890-49   | NW corner of 25th/Brandon                        | Diagonal ramp provided.  | Low      | 1                            | No           |
| SW BRANDON ST BETWEEN 25TH AVE SW AND 26TH AVE SW, N SIDE           | SDW-23231   | High     | 318930  | 884-43   | NE corners of 26th Ave SW/SW Brandon St          | Ramp provided  | No       | 0                            | Yes          |
| SW BRANDON ST BETWEEN 25TH AVE SW AND 26TH AVE SW, S SIDE           | SDW-26127   | High     | 319295  | 884-43   | SE corners of 26th Ave SW/SW Brandon St          | Unimproved sidewalk  | No       | 0                            | N/A          |
| SW BRANDON ST BETWEEN 26TH AVE SW AND 28TH AVE SW, N SIDE           | SDW-26126   | Low      | 319294  | 884-43   | NW corner of 26th Ave SW/SW Brandon St           | Ramp provided  | Low      | 1                            | No           |
| SW BRANDON ST BETWEEN 47TH AVE SW AND 48TH AVE SW, S SIDE           | SDW-30823   | High     | 328085  | 774-110  | SE corner of 48th Ave SW/SW Juneau St            | Diagonal ramp provided.  | Low      | 1                            | No           |
| SW BRANDON ST BETWEEN 48TH AVE SW AND 49TH AVE SW, N SIDE           | SDW-27283   | Low      | 323399  | 774-110  | NW corner of 48th Ave SW/SW Brandon St           | No crossing provided at T-intersection. (provide at least one)     | Mid      | 1                            | N/A          |
| SW BRANDON ST BETWEEN 48TH AVE SW AND 49TH AVE SW, S SIDE           | SDW-27285   | Low      | 323402  | 774-110  | SW corner of 48th Ave SW/SW Juneau St            | Diagonal ramp provided.  | Low      | 1                            | No           |
| SW BRANDON ST BETWEEN 48TH AVE SW AND 49TH AVE SW, S SIDE           | SDW-27285   | Low      | 323402  | 774-110  | SW corner of 48th Ave SW/SW Brandon St           | No crossing provided at T-intersection. (provide at least one)     | Mid      | 1                            | N/A          |
| SW BRANDON ST BETWEEN DELRIDGE WAY SW AND 25TH AVE SW, N SIDE       | SDW-23232   | High     | 318932  | 890-49   | NE corner of 25th/Brandon                        | Diagonal ramp provided.  | Low      | 1                            | No           |
| SW CHARLESTOWN ST BETWEEN 34TH AVE SW AND 35TH AVE SW, N SIDE       | SDW-28009   | High     | 324883  | 774-199  | NE corner of 35th Ave SW/SW Charlestown St       | Diagonal ramp found, may require two                               | Low      | 0                            | No           |
| SW CHARLESTOWN ST BETWEEN 34TH AVE SW AND 35TH AVE SW, S SIDE       | SDW-28008   | High     | 324882  | 774-199  | SE corner of 35th Ave SW/SW Charlestown St       | Diagonal ramp found, may require two                               | Low      | 0                            | No           |
| SW CHARLESTOWN ST BETWEEN 35TH AVE SW AND 36TH E AVE SW, N SIDE     | SDW-27195   | Low      | 324644  | 774-199  | NW corner of 35th Ave SW/SW Charlestown St       | Diagonal ramp found, may require two                               | Low      | 0                            | No           |
| SW CHARLESTOWN ST BETWEEN 35TH AVE SW AND 36TH E AVE SW, S SIDE     | SDW-45368   | Low      | 324643  | 774-199  | SW corner of 35th Ave SW/SW Charlestown St       | Diagonal ramp found, may require two                               | Low      | 0                            | No           |
| SW CHARLESTOWN ST BETWEEN 38TH AVE SW AND 39TH AVE SW, N SIDE       | SDW-27189   | Low      | 324635  | 776-147  | NW corner of 38th/Charlestown                    | No crossing provided at T-intersection. (provide at least one)     | Mid      | 1                            | N/A          |
| SW CHARLESTOWN ST BETWEEN 38TH AVE SW AND 39TH AVE SW, S SIDE       | SDW-43565   | High     | 324634  | 776-147  | SE corner of 39th/Charlestown                    | No ramp provided crossing 39th Ave SW.                             | High     | 1                            | N/A          |
| SW CHARLESTOWN ST BETWEEN 38TH AVE SW AND 39TH AVE SW, S SIDE       | SDW-43565   | Low      | 324634  | 776-147  | SW corner of 38th/Charlestown                    | No crossing provided at T-intersection. (provide at least one)     | Mid      | 1                            | N/A          |
| SW CHARLESTOWN ST BETWEEN 39TH AVE SW AND 40TH E AVE SW, S SIDE     | SDW-27187   | Low      | 324632  | 776-147  | SW corner of 39th/Charlestown                    | Companion ramp not installed                                       | High     | 1                            | N/A          |
| SW CHARLESTOWN ST BETWEEN 39TH AVE SW AND 40TH E AVE SW, S SIDE     | SDW-27187   | High     | 324632  | 776-147  | SE side of 40th/Charlestown E                    | No crossing provided at T-intersection. (provide at least one)     | Mid      | 1                            | N/A          |
| SW CHARLESTOWN ST BETWEEN 40TH E AVE SW AND 40TH W AVE SW, S SIDE   | SDW-38969   | Low      | 299069  | 776-147  | SW corner of 40th/Charlestown                    | No crossing provided at T-intersection. (provide at least one)     | Mid      | 1                            | N/A          |
| SW CHARLESTOWN ST BETWEEN 49TH AVE SW AND 50TH AVE SW, N SIDE       | SDW-27845   | High     | 325541  | 776-147  | NE corner of 50th/Charlestown                    | Diagonal ramp provided.  | Low      | 0                            | No           |
| SW CHARLESTOWN ST BETWEEN 50TH AVE SW AND 51ST AVE SW, N SIDE       | SDW-27844   | Low      | 325540  | 776-147  | NW corner of 50th/Charlestown                    | Diagonal ramp provided.  | Low      | 0                            | No           |

**SDOT ADA Transition Plan Appendix 5.1a: 2013 Curb Ramp Audit Prioritized Results**

| SEGMENT DESCRIPTION   | SIDEWALK ID | LOCATION | COMPKEY | PLAN NO. | DESCRIPTION                                 | FINDINGS   | PRIORITY | Number of Ramps to Construct | DW Provided? |
|---|-------------|----------|---------|----------|---|--|----------|------------------------------|--------------|
| SW CHARLESTOWN ST BETWEEN 51ST AVE SW AND 52ND E AVE SW, S SIDE     | SDW-29644   | High     | 326688  | 776-147  | S side of Charlestown @ 52nd                | May be considered a T-intersection or offset; one crossing needed. | Mid      | 1                            | N/A          |
| SW CHARLESTOWN ST BETWEEN 52ND W AVE SW AND SCHMITZ AVE SW, N SIDE  | SDW-27843   | Low      | 325538  | 776-147  | N side of Charlestown @ 52nd                | May be considered a T-intersection or offset; one crossing needed. | Mid      | 1                            | N/A          |
| SW CHARLESTOWN ST BETWEEN 52ND W AVE SW AND SCHMITZ AVE SW, S SIDE  | SDW-42097   | High     | 326687  | 776-147  | S side of Charlestown @ Schmitz             | No crossing provided at T-intersection. (provide at least one)     | Mid      | 1                            | N/A          |
| SW CHARLESTOWN ST BETWEEN 53RD AVE SW AND 54TH AVE SW, N SIDE       | SDW-42332   | Low      | 325536  | 776-147  | NW corner of 53rd/Charlestown               | Diagonal ramp provided.  | Low      | 0                            | N/A          |
| SW CHARLESTOWN ST BETWEEN 53RD AVE SW AND 54TH AVE SW, N SIDE       | SDW-42332   | High     | 325536  | 776-147  | N side of Charlestown @ 54th                | No crossing provided at T-intersection. (provide at least one)     | Mid      | 1                            | N/A          |
| SW CHARLESTOWN ST BETWEEN 54TH AVE SW AND 55TH AVE SW, N SIDE       | SDW-27841   | Low      | 325535  | 776-147  | N side of Charlestown @ 54th                | No crossing provided at T-intersection. (provide at least one)     | Mid      | 1                            | N/A          |
| SW CHARLESTOWN ST BETWEEN SCHMITZ AVE SW AND 53RD AVE SW, N SIDE    | SDW-27842   | High     | 325537  | 776-147  | NE corner of 53rd/Charlestown               | Diagonal ramp provided.  | Low      | 0                            | N/A          |
| SW CHARLESTOWN ST BETWEEN SCHMITZ AVE SW AND 53RD AVE SW, S SIDE    | SDW-29643   | Low      | 326686  | 776-147  | S side of Charlestown @ Schmitz             | No crossing provided at T-intersection. (provide at least one)     | Mid      | 1                            | N/A          |
| SW CLOVERDALE ST BETWEEN 35TH S AVE SW AND 36TH AVE SW, N SIDE      | SDW-45262   | High     | 326028  | 776-195  | NE corner of 36th Ave SW/SW Cloverdale St   | A ramp exists but does not appear to be fully compliant.           | Low      | 1                            | No           |
| SW CLOVERDALE ST BETWEEN 36TH AVE SW AND 37TH AVE SW, N SIDE        | SDW-29841   | Low      | 326026  | 776-195  | NW corner of 36th Ave SW/SW Cloverdale St   | Companion ramp not installed                                       | High     | 1                            | N/A          |
| SW CLOVERDALE ST BETWEEN 36TH AVE SW AND 37TH AVE SW, N SIDE        | SDW-29841   | High     | 326026  | 776-195  | NE corner of 37th Ave SW/SW Cloverdale      | Existing diagonal ramp favors other direction                      | Mid      | 1                            | N/A          |
| SW CLOVERDALE ST BETWEEN 36TH AVE SW AND 37TH AVE SW, S SIDE        | SDW-29840   | Low      | 326025  | 776-195  | SW corner of 36th Ave SW/SW Cloverdale St   | Companion ramp not installed                                       | High     | 1                            | N/A          |
| SW CLOVERDALE ST BETWEEN 36TH AVE SW AND 37TH AVE SW, S SIDE        | SDW-29840   | High     | 326025  | 776-195  | SE corner of 37th Ave SW/SW Cloverdale      | Existing diagonal ramp favors other direction                      | Mid      | 1                            | N/A          |
| SW CLOVERDALE ST BETWEEN 37TH AVE SW AND 39TH AVE SW, N SIDE        | SDW-45261   | Low      | 326024  | 776-195  | NW corner of 37th Ave SW/SW Cloverdale      | A diagonal ramp exists but does not appear to be fully compliant.  | Low      | 1                            | No           |
| SW CLOVERDALE ST BETWEEN 37TH AVE SW AND 39TH AVE SW, S SIDE        | SDW-29839   | Low      | 326023  | 776-195  | SW corner of 37th Ave SW/SW Cloverdale      | A diagonal ramp exists but does not appear to be fully compliant.  | Low      | 1                            | No           |
| SW CLOVERDALE ST BETWEEN 46TH AVE SW AND FAUNTLEROY WAY SW, N SIDE  | SDW-27929   | Low      | 325279  | 774-54   | NE corner of Fauntleroy Way/SW Cloverdale   | Diagonal ramp provided.  | Low      | 1                            | No           |
| SW DAKOTA ST BETWEEN 25TH AVE SW AND 26TH AVE SW, N SIDE            | SDW-23180   | Low      | 318656  | 777-434  | N side of Dakota @ 25th                     | No crossing provided at T-intersection. (provide at least one)     | Mid      | 1                            | N/A          |
| SW DAKOTA ST BETWEEN 25TH AVE SW AND 26TH AVE SW, N SIDE            | SDW-23180   | High     | 318656  | 777-434  | NE corner of 26th/Dakota                    | Ramp provided.   | no       | 0                            | yes          |
| SW DAKOTA ST BETWEEN 34TH AVE SW AND 35TH AVE SW, NW SIDE           | SDW-28020   | High     | 324897  | 774-199  | NE corner of 35th Ave SW/SW Dakota St       | No W facing ramp found   | High     | 1                            | N/A          |
| SW DAKOTA ST BETWEEN 34TH AVE SW AND 35TH AVE SW, SE SIDE           | SDW-41631   | High     | 324898  | 774-199  | SE corner of 35th Ave SW/SW Dakota St       | No W facing ramp found   | High     | 1                            | N/A          |
| SW DAKOTA ST BETWEEN 35TH AVE SW AND 36TH AVE SW, N SIDE            | SDW-28019   | Low      | 324896  | 774-199  | NW corner of 35th Ave SW/SW Dakota St       | Diagonal ramp found, may require two                               | Low      | 1                            | N/A          |
| SW DAKOTA ST BETWEEN 35TH AVE SW AND 36TH AVE SW, S SIDE            | SDW-37745   | Low      | 333847  | 774-199  | SW corner of 35th Ave SW/SW Dakota St       | Diagonal ramp found, may require two                               | Low      | 1                            | N/A          |
| SW DAKOTA ST BETWEEN 39TH AVE SW AND 40TH AVE SW, N SIDE            | SDW-28016   | Low      | 324892  | 776-147  | NW corner of 39th/Dakota                    | Diagonal ramp provided.  | Low      | 0                            | no           |
| SW DAKOTA ST BETWEEN 42ND AVE SW AND CALIFORNIA AVE SW, N SIDE      | SDW-28014   | High     | 324889  | 774-156  | NE corner of California/Dakota              | Driveway is being used in place of ramp                            | Mid      | 1                            | No           |
| SW DAKOTA ST BETWEEN 42ND AVE SW AND CALIFORNIA AVE SW, N SIDE      | SDW-28014   | High     | 324889  | 774-341  | NE corner of Dakota/California              | Driveway is being used in place of ramp                            | Mid      | 1                            | N/A          |
| SW DAKOTA ST BETWEEN 44TH AVE SW AND 45TH AVE SW, N SIDE            | SDW-30766   | Low      | 326939  | 776-147  | NW corner of 44th/Dakota                    | Companion ramp not installed                                       | High     | 1                            | N/A          |
| SW DAKOTA ST BETWEEN CALIFORNIA AVE SW AND 44TH AVE SW, N SIDE      | SDW-44475   | High     | 326941  | 776-147  | NE corner of 44th/Dakota                    | Both directional ramps found, no violation                         | No       | 0                            | No           |
| SW DAKOTA ST BETWEEN DEAD END 1 AND WEST MARGINAL WAY SW, N SIDE    | SDW-43689   | High     | 319802  | 774-139  | NE corner of Marginal/Dakota                | No sidewalk  | No       | 0                            | N/A          |
| SW DAKOTA ST BETWEEN DEAD END 1 AND WEST MARGINAL WAY SW, S SIDE    | SDW-26514   | High     | 319801  | 774-139  | SE corner of Marginal/Dakota                | No sidewalk  | No       | 0                            | N/A          |
| SW DAKOTA ST BETWEEN DELRIDGE WAY SW AND 25TH AVE SW, N SIDE        | SDW-42865   | Low      | 318658  | 880-34   | NW corner of Delridge Way SW/SW Dakota St   | No crossing provided at T-intersection. (provide at least one)     | Low      | 1                            | N/A          |
| SW DAKOTA ST BETWEEN DELRIDGE WAY SW AND 25TH AVE SW, N SIDE        | SDW-42865   | High     | 318658  | 777-434  | N side of Dakota @ 25th                     | No crossing provided at T-intersection. (provide at least one)     | Mid      | 1                            | N/A          |
| SW DAKOTA ST BETWEEN DELRIDGE WAY SW AND 25TH AVE SW, S SIDE        | SDW-23181   | Low      | 318657  | 777-434  | SW corner of Delridge/Dakota                | Companion ramp not installed                                       | High     | 1                            | N/A          |
| SW DAKOTA ST BETWEEN DELRIDGE WAY SW AND 25TH AVE SW, S SIDE        | SDW-23181   | Low      | 318657  | 880-34   | SW corner of Delridge Way SW/SW Dakota St   | No crossing provided at T-intersection. (provide at least one)     | Mid      | 0                            | N/A          |
| SW DAKOTA ST BETWEEN WEST MARGINAL WAY SW AND 16TH E AVE SW, N SIDE | SDW-26513   | High     | 319800  | 886-61   | NE corner of 16/Dakota                      | No ramp provided crossing Dakota                                   | High     | 1                            | N/A          |
| SW DAKOTA ST BETWEEN WEST MARGINAL WAY SW AND 16TH E AVE SW, S SIDE | SDW-43688   | High     | 319799  | 886-61   | SE corner of 16th/Dakota                    | No ramp provided crossing 16th                                     | High     | 1                            | N/A          |
| SW DAKOTA ST BETWEEN WEST MARGINAL WAY SW AND 16TH E AVE SW, S SIDE | SDW-43688   | High     | 319799  | 885-12   | SE corner of 16th Ave SW/SW Dakota St       | No opposing sidewalk   | No       | 0                            | N/A          |
| SW DAWSON ST BETWEEN 18TH AVE SW AND 21ST AVE SW, S SIDE            | SDW-23200   | High     | 318892  | 879-80   | SE corner of 21st Ave SW/SW Dawson St       | Ramp provided  | Low      | 1                            | No           |
| SW DAWSON ST BETWEEN 18TH AVE SW AND 21ST AVE SW, S SIDE            | SDW-23200   | Low      | 318892  | 879-80   | SW corner of 18th Ave SW/SW Dawson St       | Not triggered by scope of work                                     | No       | 0                            | N/A          |
| SW DAWSON ST BETWEEN 38TH AVE SW AND FAUNTLEROY WAY SW, N SIDE      | SDW-33415   | High     | 327144  | 774-617  | NE corner of Fauntleroy Way SW/SW Dawson St | No ramp provided crossing Fauntleroy                               | High     | 1                            | N/A          |
| SW DAWSON ST BETWEEN FAUNTLEROY WAY SW AND 40TH AVE SW, N SIDE      | SDW-39794   | Low      | 326476  | 774-617  | NW corner of Fauntleroy Way SW/SW Dawson St | No ramp provided crossing Fauntleroy                               | High     | 1                            | N/A          |
| SW DONALD ST BETWEEN CALIFORNIA AVE SW AND 44TH AVE SW, N SIDE      | SDW-32952   | Low      | 327977  | 776-195  | NW corner of California Ave SW/SW Donald St | No ramp provided crossing California Ave                           | High     | 1                            | N/A          |
| SW DONALD ST BETWEEN CALIFORNIA AVE SW AND 44TH AVE SW, N SIDE      | SDW-32952   | Low      | 327977  | 881-94   | NW corner of California Ave SW/SW Donald St | No opposing sidewalk   | No       | 0                            | N/A          |
| SW DONALD ST BETWEEN CALIFORNIA AVE SW AND 44TH AVE SW, S SIDE      | SDW-42985   | Low      | 327976  | 881-94   | SW corner of California Ave SW/SW Donald St | No ramp provided crossing California Ave                           | High     | 0                            | N/A          |
| SW DONALD ST BETWEEN CALIFORNIA AVE SW AND 44TH AVE SW, S SIDE      | SDW-42985   | Low      | 327976  | 776-195  | SW corner of California Ave SW/SW Donald St | No ramp provided crossing California Ave                           | High     | 1                            | N/A          |
| SW DONALD ST BETWEEN PALM AVE SW AND CALIFORNIA AVE SW, NW SIDE     | SDW-32953   | High     | 327978  | 881-94   | NE corner of California Ave SW/SW Donald St | Unimproved sidewalk  | No       | 0                            | N/A          |
| SW DONALD ST BETWEEN PALM AVE SW AND CALIFORNIA AVE SW, SE SIDE     | SDW-28189   | High     | 322433  | 881-94   | SE corner of California Ave SW/SW Donald St | No ramp provided crossing California Ave                           | High     | 1                            | N/A          |
| SW EDMUNDS ST BETWEEN 55TH AVE SW AND BEACH DR SW, N SIDE           | SDW-23793   | High     | 319594  | 774-91   | NE corner of Beach Dr SW/SW Edmunds St      | Diagonal ramp provided.  | Low      | 1                            | Yes          |
| SW EDMUNDS ST BETWEEN 55TH AVE SW AND BEACH DR SW, S SIDE           | SDW-23792   | High     | 319593  | 774-91   | SE corner of Beach Dr SW/SW Edmunds St      | Diagonal ramp provided.  | Low      | 1                            | Yes          |

**SDOT ADA Transition Plan Appendix 5.1a: 2013 Curb Ramp Audit Prioritized Results**

| SEGMENT DESCRIPTION   | SIDEWALK ID | LOCATION | COMPKEY | PLAN NO. | DESCRIPTION                                  | FINDINGS  | PRIORITY | Number of Ramps to Construct | DW Provided? |
|---|-------------|----------|---------|----------|--|---|----------|------------------------------|--------------|
| SW EDMUNDS ST BETWEEN DEAD END 2 AND FAUNTLEROY WAY SW, N SIDE    | SDW-33420   | Low      | 327151  | 774-617  | NE corner of Fauntleroy Way SW/SW Edmunds St | Ramp provided   | No       | 0                            | Yes          |
| SW EDMUNDS ST BETWEEN DEAD END 2 AND FAUNTLEROY WAY SW, S SIDE    | SDW-33419   | High     | 327150  | 774-617  | SE corner of Fauntleroy Way SW/SW Edmunds St | Ramp provided   | No       | 0                            | Yes          |
| SW FINDLAY ST BETWEEN 23RD AVE SW AND DELRIDGE WAY SW, N SIDE     | SDW-25033   | High     | 320893  | 777-434  | NE corner of Findlay/Delridge                | Diagonal ramp provided.   | Low      | 0                            | Yes          |
| SW FINDLAY ST BETWEEN 23RD AVE SW AND DELRIDGE WAY SW, S SIDE     | SDW-25032   | High     | 320892  | 777-434  | SE corner of Findlay/Delridge                | Diagonal ramp provided.   | Low      | 1                            | No           |
| SW FINDLAY ST BETWEEN 38TH AVE SW AND FAUNTLEROY WAY SW, N SIDE   | SDW-33426   | High     | 327159  | 774-617  | NE corner of Fauntleroy Way SW/SW Findlay St | Diagonal ramp provided.   | Low      | 1                            | Yes          |
| SW FINDLAY ST BETWEEN 38TH AVE SW AND FAUNTLEROY WAY SW, S SIDE   | SDW-33425   | High     | 327158  | 774-617  | SE corner of Fauntleroy Way SW/SW Findlay St | Diagonal ramp provided.   | Low      | 1                            | Yes          |
| SW FINDLAY ST BETWEEN DELRIDGE WAY SW AND 25TH AVE SW, S SIDE     | SDW-25030   | Low      | 320890  | 777-434  | SW corner of Findlay/Delridge                | No ramp provided crossing Delridge  | High     | 1                            | N/A          |
| SW FINDLAY ST BETWEEN FAUNTLEROY WAY SW AND 40TH AVE SW, S SIDE   | SDW-30044   | Low      | 326491  | 774-617  | SW corner of Fauntleroy Way SW/SW Findlay St | Diagonal ramp provided.   | Low      | 1                            | Yes          |
| SW GENESEE ST BETWEEN 25TH AVE SW AND 26TH AVE SW, N SIDE         | SDW-26910   | High     | 320194  | 777-434  | NE corner of 26th/Genesee                    | Ramp provided.  | no       | 0                            | yes          |
| SW GENESEE ST BETWEEN 25TH AVE SW AND 26TH AVE SW, S SIDE         | SDW-26909   | Low      | 320193  | 777-434  | S side of Genesee @ 25th                     | No crossing provided at T-intersection. (provide at least one)                          | Mid      | 1                            | N/A          |
| SW GENESEE ST BETWEEN 26TH AVE SW AND 30TH AVE SW, S SIDE         | SDW-26907   | Low      | 320191  | 777-434  | SW corner of 26th/Genesee                    | Ramp provided.  | no       | 0                            | yes          |
| SW GENESEE ST BETWEEN 42ND AVE SW AND CALIFORNIA AVE SW, N SIDE   | SDW-30050   | Low      | 326497  | 776-147  | NW corner of 42nd/Genesee                    | Diagonal ramp provided.   | Low      | 0                            | N/a          |
| SW GENESEE ST BETWEEN 42ND AVE SW AND CALIFORNIA AVE SW, S SIDE   | SDW-30049   | High     | 326496  | 774-341  | SE corner of Genesee/California              | No ramp provided crossing California  | High     | 1                            | N/A          |
| SW GENESEE ST BETWEEN 42ND AVE SW AND CALIFORNIA AVE SW, S SIDE   | SDW-30049   | High     | 326496  | 776-147  | SE corner of California/Genesee              | May be considered a T-intersection or offset; one crossing provided.                    | Low      | 0                            | N/A          |
| SW GENESEE ST BETWEEN 42ND AVE SW AND CALIFORNIA AVE SW, S SIDE   | SDW-30049   | Low      | 326496  | 776-147  | SW corner of 42nd/Genesee                    | Diagonal ramp provided.   | Low      | 0                            | N/A          |
| SW GENESEE ST BETWEEN 51ST AVE SW AND 52ND AVE SW, N SIDE         | SDW-30787   | High     | 326968  | 776-147  | NE corner of 52nd/Genesee                    | Diagonal ramp provided.   | Low      | 0                            | no           |
| SW GENESEE ST BETWEEN 51ST AVE SW AND 52ND AVE SW, S SIDE         | SDW-28901   | High     | 323732  | 776-147  | SE corner of 52nd/Genesee                    | Diagonal ramp provided.   | Low      | 0                            | no           |
| SW GENESEE ST BETWEEN 52ND AVE SW AND 52ND PL SW, N SIDE          | SDW-30786   | Low      | 326967  | 776-147  | NW corner of 52nd/Genesee                    | Diagonal ramp provided.   | Low      | 0                            | no           |
| SW GENESEE ST BETWEEN 52ND AVE SW AND 52ND PL SW, S SIDE          | SDW-44550   | Low      | 326966  | 776-147  | SW corner of 52nd/Genesee                    | Diagonal ramp provided.   | Low      | 0                            | no           |
| SW GENESEE ST BETWEEN 54TH AVE SW AND 55TH AVE SW, N SIDE         | SDW-30782   | High     | 326961  | 776-147  | NE corner of 55th/Genesee                    | Diagonal ramp provided.   | Low      | 0                            | yes          |
| SW GENESEE ST BETWEEN 54TH AVE SW AND 55TH AVE SW, S SIDE         | SDW-30781   | High     | 326960  | 776-147  | SE corner of 55th/Genesee                    | Ramp provided.  | No       | 0                            | yes          |
| SW GENESEE ST BETWEEN CALIFORNIA AVE SW AND 44TH AVE SW, S SIDE   | SDW-29502   | Low      | 323740  | 774-341  | SW corner of Genesee/California              | No ramp provided crossing California  | High     | 1                            | N/A          |
| SW GENESEE ST BETWEEN CALIFORNIA AVE SW AND 44TH AVE SW, S SIDE   | SDW-29502   | Low      | 323740  | 776-147  | SW corner of California/Genesee              | May be considered a T-intersection or offset; one crossing provided.                    | Low      | 0                            | N/A          |
| SW GENESEE ST BETWEEN DELRIDGE WAY SW AND 25TH AVE SW, S SIDE     | SDW-26911   | High     | 320195  | 777-434  | S side of Genesee @ 25th                     | No crossing provided at T-intersection. (provide at least one)                          | Mid      | 1                            | N/A          |
| SW GENESEE ST BETWEEN FAUNTLEROY W WAY SW AND 36TH AVE SW, N SIDE | SDW-30047   | Low      | 326494  | 774-49   | NW side of Fauntleroy/Genesee                | There may not be ramps but there appears to be no good/safe place to provide a crossing | Low      | 1                            | N/A          |
| SW GRAYSON ST BETWEEN 50TH AVE SW AND 51ST AVE SW, N SIDE         | SDW-26060   | High     | 319925  | 888-25   | NE corner of 51st Ave SW/SW Grayson St       | No opposing sidewalk  | No       | 0                            | N/A          |
| SW HANFORD ST BETWEEN 36TH AVE SW AND 37TH AVE SW, N SIDE         | SDW-28108   | High     | 323636  | 884-53   | NE corner of SW Handford St/37th Ave SW      | Ramp provided.  | Low      | 1                            | No           |
| SW HANFORD ST BETWEEN 36TH AVE SW AND 37TH AVE SW, S SIDE         | SDW-28107   | High     | 323635  | 884-53   | SE corner of SW Handford St/37th Ave SW      | Ramp provided.  | Low      | 1                            | No           |
| SW HANFORD ST BETWEEN 37TH AVE SW AND BELVIDERE AVE SW, N SIDE    | SDW-28106   | Low      | 323634  | 884-53   | NW corner of SW Handford St/37th Ave SW      | Ramp provided.  | Low      | 1                            | No           |
| SW HANFORD ST BETWEEN 37TH AVE SW AND BELVIDERE AVE SW, S SIDE    | SDW-28105   | Low      | 323633  | 884-53   | SW corner of SW Handford St/37th Ave SW      | Ramp provided.  | Low      | 1                            | No           |
| SW HANFORD ST BETWEEN 38TH AVE SW AND 39TH AVE SW, N SIDE         | SDW-28117   | High     | 323645  | 884-53   | NE corner of SW Handford St/39th Ave SW      | Ramp provided.  | Low      | 1                            | No           |
| SW HANFORD ST BETWEEN 38TH AVE SW AND 39TH AVE SW, N SIDE         | SDW-28117   | Low      | 323645  | 884-53   | NW corner of SW Handford St/38th Ave SW      | Ramp provided.  | Low      | 1                            | No           |
| SW HANFORD ST BETWEEN 38TH AVE SW AND 39TH AVE SW, S SIDE         | SDW-28300   | High     | 323948  | 884-53   | SE corner of SW Handford St/39th Ave SW      | Ramp provided.  | Low      | 1                            | No           |
| SW HANFORD ST BETWEEN 39TH AVE SW AND FAIRMOUNT AVE SW, N SIDE    | SDW-28299   | High     | 323947  | 884-53   | NE corner of SW Handford St/Fairmount Ave SW | Ramp provided.  | Low      | 1                            | No           |
| SW HANFORD ST BETWEEN 39TH AVE SW AND FAIRMOUNT AVE SW, N SIDE    | SDW-28299   | Low      | 323947  | 884-53   | NW corner of SW Handford St/39th Ave SW      | Ramp provided.  | Low      | 1                            | No           |
| SW HANFORD ST BETWEEN 39TH AVE SW AND FAIRMOUNT AVE SW, S SIDE    | SDW-42931   | Low      | 323946  | 884-53   | SW corner of SW Handford St/39th Ave SW      | Ramp provided.  | Low      | 1                            | No           |
| SW HANFORD ST BETWEEN 40TH AVE SW AND WALNUT AVE SW, N SIDE       | SDW-28298   | Low      | 323945  | 884-53   | NE corner of SW Handford St/40th Ave SW      | Ramp provided.  | Low      | 0                            | No           |
| SW HANFORD ST BETWEEN 40TH AVE SW AND WALNUT AVE SW, N SIDE       | SDW-28298   | Low      | 323945  | 776-147  | NE corner of 40th/Hanford                    | Ramp provided.  | Low      | 1                            | No           |
| SW HANFORD ST BETWEEN 40TH AVE SW AND WALNUT AVE SW, N SIDE       | SDW-28298   | Low      | 323945  | 776-147  | NW corner of 40th/Hanford                    | There is already one crossing provided at the T-intersection.                           | Low      | 1                            | N/A          |
| SW HANFORD ST BETWEEN 41ST AVE SW AND 42ND AVE SW, N SIDE         | SDW-28120   | High     | 323649  | 776-147  | NE corner of 42nd/Hanford                    | Diagonal ramp provided.   | Low      | 1                            | No           |
| SW HANFORD ST BETWEEN 41ST AVE SW AND 42ND AVE SW, N SIDE         | SDW-28120   | Low      | 323649  | 776-147  | NW corner of 41st/Hanford                    | No crossing provided at T-intersection. (provide at least one)                          | Mid      | 1                            | N/A          |
| SW HANFORD ST BETWEEN 41ST AVE SW AND 42ND AVE SW, S SIDE         | SDW-28119   | High     | 323648  | 776-147  | SE corner of 42nd /Hanford                   | No ramp provided crossing Hanford.  | High     | 1                            | N/A          |
| SW HANFORD ST BETWEEN 41ST AVE SW AND 42ND AVE SW, S SIDE         | SDW-28119   | High     | 323648  | 886-15   | SE corner of 42nd /Hanford                   | Not triggered by the scope of work  | No       | 0                            | N/A          |
| SW HANFORD ST BETWEEN BELVIDERE AVE SW AND 38TH AVE SW, N SIDE    | SDW-28104   | High     | 323632  | 884-53   | NE corner of SW Handford St/38th Ave SW      | Ramp provided.  | Low      | 1                            | No           |
| SW HANFORD ST BETWEEN WALNUT AVE SW AND 41ST AVE SW, N SIDE       | SDW-41991   | High     | 323651  | 776-147  | NE corner of 41st/Hanford                    | No crossing provided at T-intersection. (provide at least one)                          | Mid      | 1                            | N/A          |
| SW HARBOR LN BETWEEN HARBOR AVE SW AND DEAD END, NE SIDE          | SDW-25350   | Low      | 320237  | 774-94   | NW corner of Harbor Ave SW/SW Harbor Ln      | One crossing is provided at T-intersection  | Low      | 1                            | N/A          |
| SW HARBOR LN BETWEEN HARBOR AVE SW AND DEAD END, SW SIDE          | SDW-44107   | Low      | 320236  | 774-94   | SW corner of Harbor Ave SW/SW Harbor Ln      | Ramp provided   | Low      | 1                            | No           |
| SW HINDS ST BETWEEN 42ND AVE SW AND CALIFORNIA S AVE SW, N SIDE   | SDW-42932   | High     | 323949  | 774-341  | NE corner of Hinds/California                | One crossing is provided at T-intersection  | Low      | 1                            | N/A          |
| SW HINDS ST BETWEEN CALIFORNIA N AVE SW AND 44TH AVE SW, S SIDE   | SDW-28248   | Low      | 323663  | 774-341  | SW corner of Hinds/California                | Diagonal ramp provided.   | Low      | 1                            | Yes          |
| SW HOLDEN ST BETWEEN 19TH AVE SW AND 20TH AVE SW, N SIDE          | SDW-23212   | High     | 318904  | 777-489  | NE corner of 20th Ave SW/SW Holden St        | NO ramp provided but opposing sidewalk leads only to a staircase                        | Low      | 1                            | N/A          |
| SW HOLDEN ST BETWEEN 26TH AVE SW AND 26TH PL SW, N SIDE           | SDW-31589   | High     | 328150  | 882-17   | NE corner of 26th Pl SW/SW Holden St         | No crossing provided at T-intersection. (provide at least one)                          | Mid      | 1                            | N/A          |

**SDOT ADA Transition Plan Appendix 5.1a: 2013 Curb Ramp Audit Prioritized Results**

| SEGMENT DESCRIPTION   | SIDEWALK ID | LOCATION | COMPKEY | PLAN NO. | DESCRIPTION  | FINDINGS   | PRIORITY    | Number of Ramps to Construct | DW Provided? |
|---|-------------|----------|---------|----------|--|--|-------------|------------------------------|--------------|
| SW HOLDEN ST BETWEEN 26TH AVE SW AND 26TH PL SW, S SIDE           | SDW-41803   | High     | 328149  | 882-17   | SE corner of 26th Pl SW/SW Holden St   | Ramp provided  | Low         | 1                            | No           |
| SW HOLDEN ST BETWEEN 26TH PL SW AND 27TH AVE SW, N SIDE           | SDW-31588   | Low      | 328148  | 882-17   | NW corner of 26th Ave SW/SW Holden St  | No crossing provided at T-intersection. (provide at least one)   | Mid         | 1                            | N/A          |
| SW HOLDEN ST BETWEEN 26TH PL SW AND 27TH AVE SW, S SIDE           | SDW-31587   | Low      | 328147  | 882-17   | SW corner of 26th Ave SW/SW Holden St  | Ramp provided  | Low         | 1                            | No           |
| SW HOLDEN ST BETWEEN 29TH AVE SW AND 30TH AVE SW, N SIDE          | SDW-41801   | High     | 328142  | 881-43   | NE corner of 30th Ave SW/SW Holden St  | Ramp provided  | Low         | 1                            | No           |
| SW HOLDEN ST BETWEEN 30TH AVE SW AND HOLDEN PL SW, N SIDE         | SDW-31582   | High     | 328140  | 881-43   | NW corner of 30th Ave SW/SW Holden St  | Ramp provided  | Low         | 1                            | No           |
| SW HOLDEN ST BETWEEN 8TH AVE SW AND HIGHLAND PK S WAY SW, N SIDE  | SDW-24662   | High     | 319817  | 774-117  | NE corner of Highland Park Way SW/SW Holden St, North side                   | No crossing provided at T-intersection. (provide at least one)   | Mid         | 1                            | N/A          |
| SW HOLDEN ST BETWEEN DELRIDGE WAY SW AND 24TH AVE SW, N SIDE      | SDW-31592   | Low      | 328154  | 774-137  | NW corner of Holden/Delridge   | Ramp provided.   | No          | 0                            | Yes          |
| SW HOLDEN ST BETWEEN HIGHLAND PK N WAY SW AND 11TH AVE SW, S SIDE | SDW-26211   | Low      | 320781  | 890-29   | SW corner of Holden/Highland Park  | No sidewalk opposing on Holden; no crossing of Highland Park at this corner (may not be warranted). Installing a ramp opposite of south leg of SW Holden St S seems questionable due to vehicular movement and existing driveway and there are no sidewalks on SW Holden St S. | Low         | 1                            | N/A          |
| SW HUDSON ST BETWEEN 51ST AVE SW AND AUTUMN LN SW, N SIDE         | SDW-29507   | High     | 323745  | 777-603  | NE corner of Jacobsen/Autumn   | No crossing provided at T-intersection. (provide at least one)   | Mid         | 1                            | N/A          |
| SW HUDSON ST BETWEEN 51ST AVE SW AND AUTUMN LN SW, S SIDE         | SDW-29506   | High     | 323744  | 777-603  | SE corner of Jacobsen/Autumn<br>NW corner of Jacobsen/Autumn                 | No ramp provided crossing Autumn<br>No crossing provided at T-intersection. (provide at least one)   | High<br>Mid | 1<br>1                       | N/A<br>N/A   |
| SW HUDSON ST BETWEEN AUTUMN LN SW AND SW JACOBSEN RD, N SIDE      | SDW-9283    | High     | 299447  | 777-603  |  |  | Mid         | 1                            | N/A          |
| SW HUDSON ST BETWEEN AUTUMN LN SW AND SW JACOBSEN RD, S SIDE      | SDW-38415   | High     | 299446  | 777-603  | SW corner of Jacobsen/Autumn   | No ramp provided crossing Autumn   | High        | 1                            | N/A          |
| SW HUDSON ST BETWEEN CALIFORNIA AVE SW AND LEWIS PL SW, N SIDE    | SDW-29521   | Low      | 323761  | 887-40   | NW corner of Hudson/California   | No ramp provided crossing California   | High        | 1                            | N/A          |
| SW HUDSON ST BETWEEN CALIFORNIA AVE SW AND LEWIS PL SW, S SIDE    | SDW-29520   | Low      | 323760  | 887-80   | SW corner of Hudson/California   | Diagonal ramp provided.  | Low         | 1                            | Yes          |
| SW HUDSON ST BETWEEN DEAD END 6 AND FAUNTLEROY WAY SW, N SIDE     | SDW-28293   | High     | 323938  | 774-617  | NE corner of Fauntleroy Way SW/SW Hudson St                                  | Ramp provided  | No          | 0                            | Yes          |
| SW HUDSON ST BETWEEN DEAD END 6 AND FAUNTLEROY WAY SW, S SIDE     | SDW-28292   | High     | 323937  | 774-617  | SE corner of Fauntleroy Way SW/SW Hudson St                                  | Ramp provided  | No          | 0                            | Yes          |
| SW HUDSON ST BETWEEN DELRIDGE WAY SW AND 25TH AVE SW, N SIDE      | SDW-24107   | Low      | 320443  | 777-434  | NW corner of Hudson/Delridge   | Companion ramp not installed   | High        | 1                            | N/A          |
| SW HUDSON ST BETWEEN FAUNTLEROY WAY SW AND 40TH AVE SW, N SIDE    | SDW-42849   | Low      | 326522  | 774-617  | NW corner of Fauntleroy Way SW/SW Hudson St                                  | Ramp provided  | No          | 0                            | Yes          |
| SW HUDSON ST BETWEEN FAUNTLEROY WAY SW AND 40TH AVE SW, S SIDE    | SDW-30068   | Low      | 326521  | 774-617  | SW corner of Fauntleroy Way SW/SW Hudson St                                  | Ramp provided  | No          | 0                            | Yes          |
| SW HUDSON ST BETWEEN PUGET BLVD SW AND DELRIDGE WAY SW, N SIDE    | SDW-43491   | High     | 320444  | 777-434  | NE corner of Hudson/Delridge   | No ramp provided crossing Delridge   | High        | 1                            | N/A          |
| SW IDAHO ST BETWEEN DEAD END AND WEST MARGINAL WAY SW, N SIDE     | SDW-24666   | High     | 319821  | 774-139  | NE corner of Marginal/Idaho  | No sidewalk  | No          | 0                            | N/A          |
| SW IDAHO ST BETWEEN DEAD END AND WEST MARGINAL WAY SW, S SIDE     | SDW-24665   | High     | 319820  | 774-139  | SE corner of Marginal/Idaho  | No sidewalk  | No          | 0                            | N/A          |
| SW JACOBSEN RD BETWEEN 57TH AVE SW AND BEACH DR SW, N SIDE        | SDW-23813   | High     | 319618  | 774-91   | NE corner of Beach Dr SW/SW Jacobsen Rd<br>NE corner of Jacobsen/Beach Drive | No ramp provided crossing Beach Dr SW<br>No crossing provided at T-intersection. (provide at least one)  | High<br>Mid | 1<br>0                       | N/A<br>N/A   |
| SW JACOBSEN RD BETWEEN 57TH AVE SW AND BEACH DR SW, S SIDE        | SDW-43475   | High     | 319617  | 777-603  | SE corner of Jacobsen/Beach Drive  | Diagonal ramp provided.  | Low         | 0                            | Yes          |
| SW JACOBSEN RD BETWEEN 57TH AVE SW AND BEACH DR SW, S SIDE        | SDW-43475   | High     | 319617  | 774-91   | SE corner of Beach Dr SW/SW Jacobsen Rd                                      | Diagonal ramp provided.  | Low         | 1                            | Yes          |
| SW JUNEAU ST BETWEEN 23RD AVE SW AND DELRIDGE WAY SW, N SIDE      | SDW-25340   | High     | 321794  | 879-39   | NE corner of SW Juneau St/Delridge Way SW                                    | Ramp provided  | Low         | 1                            | No           |
| SW JUNEAU ST BETWEEN 23RD AVE SW AND DELRIDGE WAY SW, S SIDE      | SDW-39627   | High     | 321793  | 879-39   | SE corner of SW Juneau St/Delridge Way SW                                    | Ramp provided  | Low         | 1                            | No           |
| SW JUNEAU ST BETWEEN DELRIDGE WAY SW AND 25TH AVE SW, N SIDE      | SDW-25339   | Low      | 321792  | 879-39   | NW corner of SW Juneau St/Delridge Way SW                                    | Ramp provided  | Low         | 1                            | No           |
| SW JUNEAU ST BETWEEN DELRIDGE WAY SW AND 25TH AVE SW, N SIDE      | SDW-25339   | High     | 321792  | 879-39   | NE corner of 25th Ave SW/SW Juneau St  | No opposing sidewalk   | No          | 0                            | N/A          |
| SW JUNEAU ST BETWEEN DELRIDGE WAY SW AND 25TH AVE SW, S SIDE      | SDW-25338   | High     | 321791  | 879-39   | SE corner of 25th Ave SW/SW Juneau St  | No ramp provided crossing SW Juneau St   | High        | 1                            | N/A          |
| SW JUNEAU ST BETWEEN DELRIDGE WAY SW AND 25TH AVE SW, S SIDE      | SDW-25338   | Low      | 321791  | 879-39   | SW corner of SW Juneau St/Delridge Way SW                                    | Ramp provided  | Low         | 1                            | No           |
| SW KENYON ST BETWEEN 1ST AVE S AND DETROIT AVE SW, S SIDE         | SDW-25088   | Low      | 323853  | 776-466  | SW corner of 1st Ave S/SW Kenyon St  | No opposing sidewalk   | No          | 0                            | N/A          |
| SW MANNING ST BETWEEN 34TH AVE SW AND 35TH AVE SW, N SIDE         | SDW-28650   | High     | 324935  | 879-52   | NE corner of 35th Ave SW/SW Manning St                                       | No ramp provided crossing 35th Ave SW  | High        | 0                            | N/A          |
| SW MANNING ST BETWEEN 34TH AVE SW AND 35TH AVE SW, N SIDE         | SDW-28650   | High     | 324935  | 774-199  | NE corner of SW Manning St/35th Ave SW                                       | No W facing ramp found   | High        | 1                            | N/A          |
| SW MANNING ST BETWEEN 35TH AVE SW AND 36TH AVE SW, N SIDE         | SDW-28649   | Low      | 324934  | 879-52   | NW corner of 35th Ave SW/SW Manning St                                       | No ramp provided crossing 35th Ave SW  | High        | 0                            | N/A          |
| SW MANNING ST BETWEEN 35TH AVE SW AND 36TH AVE SW, N SIDE         | SDW-28649   | Low      | 324934  | 774-199  | NW corner of SW Manning St/35th Ave SW                                       | No E facing ramp found   | High        | 1                            | N/A          |
| SW MANNING ST BETWEEN 35TH AVE SW AND 36TH AVE SW, N SIDE         | SDW-28649   | High     | 324934  | 879-52   | NE corner of 36th Ave SW/SW Manning St                                       | Ramp provided  | Low         | 0                            | No           |
| SW MANNING ST BETWEEN 35TH AVE SW AND 36TH AVE SW, N SIDE         | SDW-28649   | High     | 324934  | 774-199  | NE corner of SW Manning St/36th Ave SW                                       | W facing ramp provided   | Low         | 1                            | No           |
| SW MANNING ST BETWEEN 35TH AVE SW AND 36TH AVE SW, S SIDE         | SDW-28648   | High     | 324933  | 774-199  | SE corner of SW Manning St/36th Ave SW                                       | W facing ramp provided, may not be to standard   | Low         | 1                            | No           |
| SW MANNING ST BETWEEN 35TH AVE SW AND 36TH AVE SW, S SIDE         | SDW-28648   | Low      | 324933  | 774-199  | SW corner of SW Manning St/35th Ave SW                                       | E facing ramp provided, width may be too small   | Low         | 1                            | No           |
| SW MANNING ST BETWEEN 36TH AVE SW AND 37TH AVE SW, N SIDE         | SDW-28647   | Low      | 324932  | 774-199  | NW corner of SW Manning St/36th Ave SW                                       | No E facing ramp found   | High        | 1                            | N/A          |
| SW MANNING ST BETWEEN 36TH AVE SW AND 37TH AVE SW, N SIDE         | SDW-28647   | High     | 324932  | 774-199  | NE corner of SW Manning St/37th Ave SW                                       | W facing ramp provided   | Low         | 1                            | No           |
| SW MANNING ST BETWEEN 36TH AVE SW AND 37TH AVE SW, S SIDE         | SDW-28646   | Low      | 324931  | 774-199  | SW corner of SW Manning St/36th Ave SW                                       | No E facing ramp found   | High        | 1                            | N/A          |
| SW MANNING ST BETWEEN 36TH AVE SW AND 37TH AVE SW, S SIDE         | SDW-28646   | High     | 324931  | 774-199  | SE corner of SW Manning St/37th Ave SW                                       | W facing ramp provided   | Low         | 1                            | No           |
| SW MANNING ST BETWEEN 37TH AVE SW AND BELVIDERE AVE SW, N SIDE    | SDW-28645   | Low      | 324930  | 774-199  | NW corner of SW Manning St/37th Ave SW                                       | No E facing ramp found   | High        | 1                            | N/A          |
| SW MANNING ST BETWEEN 37TH AVE SW AND BELVIDERE AVE SW, S SIDE    | SDW-28644   | Low      | 324929  | 774-199  | SW corner of SW Manning St/37th Ave SW                                       | E facing ramp provided   | Low         | 1                            | No           |
| SW MANNING ST BETWEEN 38TH AVE SW AND 39TH AVE SW, S SIDE         | SDW-28640   | Low      | 324925  | 776-147  | SW corner of 38th/Manning  | Diagonal ramp provided.  | Low         | 0                            | No           |
| SW MANNING ST BETWEEN 41ST AVE SW AND 42ND AVE SW, N SIDE         | SDW-28035   | High     | 324918  | 776-147  | NE corner of 42nd/Manning  | Ramp provided.   | Low         | 1                            | No           |
| SW MANNING ST BETWEEN 41ST AVE SW AND 42ND AVE SW, N SIDE         | SDW-28035   | High     | 324918  | 776-147  | NE corner of 42nd/Manning  | Ramp provided.   | Low         | 1                            | No           |
| SW MANNING ST BETWEEN 42ND AVE SW AND CALIFORNIA AVE SW, S SIDE   | SDW-28033   | High     | 324915  | 774-341  | SE corner of Manning/California  | One crossing is provided at T-intersection   | Low         | 1                            | N/A          |

**SDOT ADA Transition Plan Appendix 5.1a: 2013 Curb Ramp Audit Prioritized Results**

| SEGMENT DESCRIPTION  | SIDEWALK ID | LOCATION | COMPKEY | PLAN NO. | DESCRIPTION                                      | FINDINGS   | PRIORITY | Number of Ramps to Construct | DW Provided? |
|--|-------------|----------|---------|----------|--|--|----------|------------------------------|--------------|
| SW MANNING ST BETWEEN 53RD AVE SW AND 55TH AVE SW, N SIDE              | SDW-41998   | High     | 323675  | 776-147  | N side Manning @ 55th                            | No opposing sidewalk   | No       | 0                            | N/A          |
| SW MANNING ST BETWEEN 53RD AVE SW AND 55TH AVE SW, S SIDE              | SDW-28256   | High     | 323674  | 776-147  | SE corner of Manning/55th                        | Unimproved sidewalk  | No       | 0                            | N/A          |
| SW MANNING ST BETWEEN ADMIRAL AVALON RP AND FAUNTLEROY WAY SW, N SIDE  | SDW-28652   | Low      | 324937  | 782-199  | NE corner Manning/Admiral Way                    | Ramp provided.   | Low      | 1                            | No           |
| SW MANNING ST BETWEEN BELVIDERE AVE SW AND 38TH AVE SW, S SIDE         | SDW-28642   | High     | 324927  | 776-147  | SE corner of 38th/Manning                        | Diagonal ramp provided.  | Low      | 0                            | No           |
| SW MICHIGAN ST BETWEEN 1ST AVE S AND 2ND AVE SW, N SIDE                | SDW-25091   | High     | 323856  | 782-187  | NE corner of 2nd/Michigan                        | No ramp provided crossing 2nd  | High     | 1                            | N/A          |
| SW MICHIGAN ST BETWEEN 1ST AVE S AND 2ND AVE SW, N SIDE                | SDW-25091   | High     | 323856  | 782-187  | NW corner of 2nd/Michigan                        | No ramp provided crossing 2nd  | High     | 1                            | N/A          |
| SW MICHIGAN ST BETWEEN 1ST AVE S AND 2ND AVE SW, S SIDE                | SDW-25090   | High     | 323855  | 782-187  | SE corner of 2nd/Michigan                        | No ramp provided crossing 2nd  | High     | 1                            | N/A          |
| SW MICHIGAN ST BETWEEN 1ST AVE S AND 2ND AVE SW, S SIDE                | SDW-25090   | High     | 323855  | 782-187  | SW corner of 2nd/Michigan                        | No ramp provided crossing 2nd  | High     | 1                            | N/A          |
| SW MONROE ST BETWEEN 46TH AVE SW AND FAUNTLEROY WAY SW, N SIDE         | SDW-28568   | Low      | 325329  | 774-54   | NE corner of Fauntleroy Way/SW Rose              | No ramp crossing Fauntleroy Way.                                     | Mid      | 1                            | N/A          |
| SW MONROE ST BETWEEN 46TH AVE SW AND FAUNTLEROY WAY SW, S SIDE         | SDW-28567   | Low      | 325328  | 774-54   | SE corner of Fauntleroy Way/SW Rose              | No ramp crossing Fauntleroy Way.                                     | Mid      | 1                            | N/A          |
| SW MYRTLE ST BETWEEN 14TH AVE SW AND 16TH AVE SW, S SIDE               | SDW-26544   | Mid      | 319177  | 883-11   | SE corner of 15th Ave SW/SW Myrtle St            | No crossing provided at T-intersection. (provide at least one)       | Mid      | 1                            | N/A          |
| SW MYRTLE ST BETWEEN 14TH AVE SW AND 16TH AVE SW, S SIDE               | SDW-26544   | Mid      | 319177  | 883-11   | SW corner of 15th Ave SW/SW Myrtle St            | No crossing provided at T-intersection. (provide at least one)       | Mid      | 1                            | N/A          |
| SW MYRTLE ST BETWEEN 17TH AVE SW AND 18TH AVE SW, N SIDE               | SDW-26542   | High     | 319174  | 881-25   | NE corner of 18th Ave SW/SW Myrtle St            | Diagonal ramp provided.  | Low      | 1                            | No           |
| SW MYRTLE ST BETWEEN 17TH AVE SW AND 18TH AVE SW, N SIDE               | SDW-26542   | Low      | 319174  | 881-25   | NW corner of 17th Ave SW/SW Myrtle St            | Diagonal ramp provided.  | Low      | 1                            | No           |
| SW MYRTLE ST BETWEEN 17TH AVE SW AND 18TH AVE SW, S SIDE               | SDW-26541   | High     | 319173  | 881-25   | SE corner of 18th Ave SW/SW Myrtle St            | Unimproved sidewalk  | No       | 0                            | N/A          |
| SW MYRTLE ST BETWEEN 18TH AVE SW AND 21ST AVE SW, S SIDE               | SDW-26539   | High     | 319171  | 881-25   | SW corner of 18th Ave SW/SW Myrtle St            | Unimproved sidewalk  | no       | 0                            | N/A          |
| SW MYRTLE ST BETWEEN 28TH AVE SW AND 29TH AVE SW, S SIDE               | SDW-31549   | High     | 327833  | 777-588  | SE corner of 29th/Myrtle                         | Companion ramp not installed   | High     | 1                            | N/A          |
| SW MYRTLE ST BETWEEN 29TH AVE SW AND 30TH AVE SW, N SIDE               | SDW-31548   | Low      | 327832  | 777-588  | NW corner of 29th/Myrtle                         | Companion ramp not installed   | High     | 1                            | N/A          |
| SW MYRTLE ST BETWEEN 29TH AVE SW AND 30TH AVE SW, S SIDE               | SDW-31547   | Low      | 327831  | 777-588  | SW corner of 29th/Myrtle                         | No ramp provided crossing 29th                                       | High     | 1                            | N/A          |
| SW NEVADA ST BETWEEN 26TH AVE SW AND 28TH AVE SW, N SIDE               | SDW-20429   | Low      | 318680  | 777-434  | NW corner of 26th/Nevada                         | Diagonal ramp provided.  | Low      | 1                            | no           |
| SW NEVADA ST BETWEEN 26TH AVE SW AND 28TH AVE SW, S SIDE               | SDW-20428   | Low      | 318679  | 777-434  | SW corner of 26th/Nevada                         | Diagonal ramp provided.  | Low      | 1                            | no           |
| SW ORCHARD ST BETWEEN DUMAR WAY SW AND DELRIDGE WAY SW, S SIDE         | SDW-26548   | Low      | 319183  | 886-66   | SW corner of Orchard/Dunmar                      | One crossing is provided at T-intersection                           | Low      | 1                            | N/A          |
| SW ORCHARD ST BETWEEN PARSHALL PL SW AND CALIFORNIA AVE SW, N SIDE     | SDW-30434   | High     | 327583  | 883-16   | NE corner of Orchard/California                  | No crossing provided at T-intersection. (provide at least one)       | Mid      | 1                            | N/A          |
| SW ORCHARD ST BETWEEN SW MYRTLE ST AND DUMAR WAY SW, NW SIDE           | SDW-26550   | High     | 319185  | 886-66   | NW corner of Orchard/Dunmar                      | One crossing is provided at T-intersection                           | Low      | 1                            | N/A          |
| SW ORCHARD ST BETWEEN SW MYRTLE ST AND DUMAR WAY SW, SE SIDE           | SDW-43880   | High     | 319186  | 886-66   | NE corner of Orchard/Dunmar                      | Asphalt sidewalk meets the roadway                                   | Low      | 1                            | No           |
| SW OREGON ST BETWEEN FAUNTLEROY WAY SW AND 38TH AVE SW, N SIDE         | SDW-44817   | Low      | 326777  | 774-49   | NW corner of Fauntleroy/Oregon                   | Not the preferred crossing for this T-intersection                   | Low      | 1                            | N/A          |
| SW ORLEANS ST BETWEEN 53RD AVE SW AND 55TH N AVE SW, N SIDE            | SDW-28260   | High     | 323680  | 776-147  | NE corner of 55th/New Orleans                    | No ramp provided crossing 55th Ave SW                                | High     | 1                            | N/A          |
| SW OTHELLO ST BETWEEN VASHON PL SW AND 45TH AVE SW, N SIDE             | SDW-27679   | Low      | 324670  | 879-87   | NW corner of Vashon Pl SW/SW Othello St          | No crossing provided at T-intersection. (provide at least one)       | Mid      | 1                            | N/A          |
| SW OTHELLO ST BETWEEN VASHON PL SW AND 45TH AVE SW, S SIDE             | SDW-28571   | Low      | 325334  | 879-87   | SW corner of Vashon Pl SW/SW Othello St          | No ramp provided crossing Vashon Pl SW.                              | High     | 1                            | N/A          |
| SW OTHELLO ST BETWEEN WOODSIDE PL SW AND VASHON PL SW, S SIDE          | SDW-34816   | High     | 333829  | 879-87   | SE corner of Vashon Pl SW/SW Othello St          | No ramp provided crossing Vashon Pl SW.                              | High     | 1                            | N/A          |
| SW PORTLAND ST BETWEEN HIGHLAND PARK WAY SW AND 10TH AVE SW, N SIDE    | SDW-43407   | Low      | 320803  | 774-117  | NW corner of Highland Park Way SW/SW Portland St | No crossing provided at T-intersection. (provide at least one)       | Mid      | 1                            | N/A          |
| SW PORTLAND ST BETWEEN HIGHLAND PARK WAY SW AND 10TH AVE SW, S SIDE    | SDW-26229   | Low      | 320802  | 774-117  | SW corner of Highland Park Way SW/SW Portland St | No crossing provided at T-intersection. (provide at least one)       | Mid      | 1                            | N/A          |
| SW ROSE ST BETWEEN 46TH AVE SW AND FAUNTLEROY WAY SW, N SIDE           | SDW-28573   | Low      | 325336  | 774-54   | NE corner of Fauntleroy Way/SW Rose              | No ramp crossing Fauntleroy Way.                                     | Mid      | 1                            | N/A          |
| SW ROSE ST BETWEEN 46TH AVE SW AND FAUNTLEROY WAY SW, S SIDE           | SDW-28572   | Low      | 325335  | 774-54   | SE corner of Fauntleroy Way/SW Rose              | No ramp crossing Fauntleroy Way.                                     | Mid      | 1                            | N/A          |
| SW ROXBURY ST BETWEEN 23RD AVE SW AND 24TH AVE SW, N SIDE              | SDW-29080   | High     | 324781  | 887-32   | NE corner of 24th/Roxbury                        | Diagonal ramp provided.  | Low      | 1                            | No           |
| SW ROXBURY ST BETWEEN 24TH AVE SW AND 25TH AVE SW, N SIDE              | SDW-43546   | High     | 324779  | 887-32   | NE corner of 25th/Roxbury                        | Diagonal ramp provided.  | Low      | 1                            | No           |
| SW ROXBURY ST BETWEEN 24TH AVE SW AND 25TH AVE SW, N SIDE              | SDW-43546   | Low      | 324779  | 887-32   | NW corner of 24th/Roxbury                        | Ramp provided.   | Low      | 1                            | No           |
| SW ROXBURY ST BETWEEN 24TH AVE SW AND 25TH AVE SW, S SIDE              | SDW-29078   | High     | 324778  | 887-32   | SE corner of 25th/Roxbury                        | Companion ramp not installed   | Low      | 1                            | N/A          |
| SW ROXBURY ST BETWEEN 24TH AVE SW AND 25TH AVE SW, S SIDE              | SDW-29078   | Low      | 324778  | 887-32   | SW corner of 24th/Roxbury                        | Companion ramp not installed   | Low      | 1                            | N/A          |
| SW ROXBURY ST BETWEEN 25TH AVE SW AND 26TH AVE SW, N SIDE              | SDW-29077   | Low      | 324777  | 887-32   | NW corner of 25th/Roxbury                        | Diagonal ramp provided.  | Low      | 1                            | No           |
| SW ROXBURY ST BETWEEN 45TH AVE SW AND 46TH E AVE SW, N SIDE            | SDW-33239   | Low      | 326270  | 777-555  | NW corner of Roxbury/Marine View                 | No ramp provided crossing Marine View                                | Low      | 1                            | N/A          |
| SW ROXBURY ST BETWEEN 45TH AVE SW AND 46TH E AVE SW, S SIDE            | SDW-32640   | Low      | 326269  | 777-555  | SW corner of Roxbury/Marine View                 | Unimproved sidewalk  | No       | 0                            | N/A          |
| SW SPOKANE NR ST BETWEEN HARBOR AV SW OFF RP AND HARBOR AVE SW, N SIDE | SDW-38566   | High     | 299464  | 782-199  | NE corner of 30th/Harbor                         | Ramp provided.   | Low      | 1                            | No           |
| SW SPOKANE ST BETWEEN 42ND AVE SW AND CALIFORNIA AVE SW, N SIDE        | SDW-28654   | Low      | 324939  | 776-147  | NW corner of 42nd/Spokane                        | Diagonal ramp provided.  | Low      | 0                            | No           |
| SW SPOKANE ST BETWEEN 42ND AVE SW AND CALIFORNIA AVE SW, S SIDE        | SDW-28653   | High     | 324938  | 774-341  | SE corner of Spokane/California                  | No ramp provided crossing California                                 | High     | 1                            | N/A          |
| SW SPOKANE ST BETWEEN 42ND AVE SW AND CALIFORNIA AVE SW, S SIDE        | SDW-28653   | Low      | 324938  | 776-147  | SW corner of 42nd/Spokane                        | Diagonal ramp provided.  | Low      | 0                            | No           |
| SW SPOKANE ST BETWEEN 42ND AVE SW AND CALIFORNIA AVE SW, S SIDE        | SDW-28653   | High     | 324938  | 776-147  | SE corner of California/Spokane                  | May be considered a T-intersection or offset; one crossing provided. | Low      | 0                            | N/A          |
| SW SPOKANE ST BETWEEN 44TH AVE SW AND 45TH AVE SW                      | SDW-28599   | High     | 325586  | 776-147  | NE corner of 45th/Spokane                        | Diagonal ramp provided.  | Low      | 0                            | No           |
| SW SPOKANE ST BETWEEN 44TH AVE SW AND 45TH AVE SW, N SIDE              | SDW-28599   | Low      | 325586  | 776-147  | NW corner of 44th/Spokane                        | Diagonal ramp provided.  | Low      | 0                            | No           |
| SW SPOKANE ST BETWEEN 44TH AVE SW AND 45TH AVE SW, S SIDE              | SDW-28598   | Low      | 325585  | 776-147  | SW corner of 44th/Spokane                        | Diagonal ramp provided.  | Low      | 0                            | No           |
| SW SPOKANE ST BETWEEN 45TH AVE SW AND 46TH AVE SW                      | SDW-28596   | Low      | 325583  | 776-147  | SE corner of 45th/Spokane                        | Diagonal ramp provided.  | Low      | 0                            | No           |
| SW SPOKANE ST BETWEEN 45TH AVE SW AND 46TH AVE SW, N SIDE              | SDW-28597   | High     | 325584  | 776-147  | NE corner of 46th/Spokane                        | No crossing provided at T-intersection. (provide at least one)       | Mid      | 1                            | N/A          |



**SDOT ADA Transition Plan Appendix 5.1a: 2013 Curb Ramp Audit Prioritized Results**

| SEGMENT DESCRIPTION   | SIDEWALK ID | LOCATION | COMPKEY | PLAN NO. | DESCRIPTION                                   | FINDINGS   | PRIORITY | Number of Ramps to Construct | DW Provided? |
|---|-------------|----------|---------|----------|---|--|----------|------------------------------|--------------|
| SW SPOKANE ST BETWEEN 46TH AVE SW AND 47TH AVE SW, N SIDE         | SDW-28595   | Low      | 325582  | 776-147  | NW corner of 46th/Spokane                     | No crossing provided at T-intersection. (provide at least one)   | Mid      | 1                            | N/A          |
| SW SPOKANE ST BETWEEN CALIFORNIA AVE SW AND 44TH AVE SW, N SIDE   | SDW-28601   | High     | 325588  | 776-147  | NE corner of 44th/Spokane                     | Diagonal ramp provided.  | Low      | 0                            | No           |
| SW SPOKANE ST BETWEEN CALIFORNIA AVE SW AND 44TH AVE SW, N SIDE   | SDW-28601   | Low      | 325588  | 776-147  | NW corner of California/Spokane               | Ramp provided.   | No       | 0                            | Yes          |
| SW SPOKANE ST BETWEEN CALIFORNIA AVE SW AND 44TH AVE SW, S SIDE   | SDW-28600   | Low      | 325587  | 774-341  | SW corner of Spokane/California               | No ramp provided crossing California   | High     | 1                            | N/A          |
| SW SPOKANE ST BETWEEN CALIFORNIA AVE SW AND 44TH AVE SW, S SIDE   | SDW-28600   | High     | 325587  | 776-147  | SE corner of 44th/Spokane                     | Diagonal ramp provided.  | Low      | 0                            | No           |
| SW SPOKANE ST BETWEEN CALIFORNIA AVE SW AND 44TH AVE SW, S SIDE   | SDW-28600   | Low      | 325587  | 776-147  | SW corner of California/Spokane               | May be considered a T-intersection or offset; one crossing provided.   | Low      | 0                            | N/A          |
| SW SPOKANE ST BETWEEN DEAD END 2 AND 56TH AVE SW, N SIDE          | SDW-26802   | High     | 321486  | 776-147  | NE corner of 56th/Spokane                     | Diagonal ramp provided.  | Low      | 0                            | N/A          |
| SW SPOKANE ST BETWEEN HARBOR AVE SW AND 30TH AVE SW, S SIDE       | SDW-45343   | Low      | 573008  | 782-199  | SW corner of 30th/Harbor                      | Diagonal ramp provided.  | Low      | 1                            | No           |
| SW STEVENS ST BETWEEN 37TH AVE SW AND BELVIDERE AVE SW, N SIDE    | SDW-28937   | High     | 323995  | 776-147  | NE corner of Belvidere/Stevens                | Companion ramp not installed   | High     | 1                            | N/A          |
| SW STEVENS ST BETWEEN 37TH AVE SW AND BELVIDERE AVE SW, S SIDE    | SDW-43425   | High     | 323994  | 776-147  | SE corner of Belvidere/Stevens                | Companion ramp not installed   | High     | 1                            | N/A          |
| SW STEVENS ST BETWEEN 51ST AVE SW AND 52ND AVE SW, N SIDE         | SDW-31965   | Low      | 325832  | 776-151  | NW corner of 51st Ave SW/SW Stevens St        | No ramp provided crossing 51st Ave SW.   | High     | 1                            | N/A          |
| SW STEVENS ST BETWEEN 51ST AVE SW AND 52ND AVE SW, S SIDE         | SDW-31964   | Low      | 325831  | 776-151  | SW corner of 51st Ave SW/SW Stevens St        | No crossing provided at T-intersection. (provide at least one)   | Mid      | 1                            | N/A          |
| SW STEVENS ST BETWEEN GARLOUGH AVE SW AND 51ST AVE SW, N SIDE     | SDW-31966   | High     | 325834  | 776-151  | NE corner of 51st Ave SW/SW Stevens St        | No ramp provided crossing 51st Ave SW.   | High     | 1                            | N/A          |
| SW STEVENS ST BETWEEN GARLOUGH AVE SW AND 51ST AVE SW, S SIDE     | SDW-42088   | High     | 325833  | 776-151  | SE corner of 51st Ave SW/SW Stevens St        | No crossing provided at T-intersection. (provide at least one)   | Mid      | 1                            | N/A          |
| SW SULLIVAN ST BETWEEN 37TH AVE SW AND 39TH AVE SW, N SIDE        | SDW-45269   | Low      | 326052  | 776-195  | NW corner of 37th Ave SW/SW Sullivan St       | Diagonal ramp provided.  | Low      | 1                            | No           |
| SW SULLIVAN ST BETWEEN 37TH AVE SW AND 39TH AVE SW, S SIDE        | SDW-29977   | Low      | 326051  | 776-195  | SW corner of 37th Ave SW/SW Sullivan St       | A diagonal ramp exists but does not appear to be fully compliant.  | Low      | 1                            | No           |
| SW THISTLE ST BETWEEN 25TH AVE SW AND 26TH AVE SW, N SIDE         | SDW-29981   | High     | 326862  | 885-72   | NE corner of 26th/Thistle                     | One crossing is provided at T-intersection   | Low      | 1                            | N/A          |
| SW THISTLE ST BETWEEN 36TH AVE SW AND 37TH AVE SW, S SIDE         | SDW-30465   | High     | 326056  | 776-195  | SE corner of SW Thistle St/37th Ave SW        | A diagonal ramp exists but does not appear to be fully compliant.  | Low      | 1                            | No           |
| SW THISTLE ST BETWEEN 37TH AVE SW AND 39TH AVE SW, S SIDE         | SDW-45270   | Low      | 326055  | 776-195  | SW corner of SW Thistle St/37th Ave SW        | A diagonal ramp exists but does not appear to be fully compliant.  | Low      | 1                            | No           |
| SW THISTLE ST BETWEEN 46TH AVE SW AND FAUNTLEROY WAY SW, N SIDE   | SDW-27270   | Low      | 323381  | 774-54   | NE corner of Fauntleroy Way/SW Thistle        | No ramp crossing Fauntleroy Way.   | Mid      | 1                            | N/A          |
| SW THISTLE ST BETWEEN 46TH AVE SW AND FAUNTLEROY WAY SW, S SIDE   | SDW-43177   | Low      | 323380  | 774-54   | SE corner of Fauntleroy Way/SW Thistle        | No ramp crossing Fauntleroy Way.   | Mid      | 1                            | N/A          |
| SW TILLMAN ST BETWEEN 37TH AVE SW AND 39TH AVE SW, N SIDE         | SDW-29979   | Low      | 326054  | 776-195  | NW corner of 37th Ave SW/SW Tillman St        | A diagonal ramp exists but does not appear to be fully compliant.  | Low      | 1                            | No           |
| SW TILLMAN ST BETWEEN 37TH AVE SW AND 39TH AVE SW, S SIDE         | SDW-29978   | Low      | 326053  | 776-195  | SW corner of 37th Ave SW/SW Tillman St        | A diagonal ramp exists but does not appear to be fully compliant.  | Low      | 1                            | No           |
| SW TRENTON ST BETWEEN 25TH AVE SW AND 26TH AVE SW, S SIDE         | SDW-43553   | High     | 324155  | 891-31   | SE corner of 26th/Trenton                     | No sidewalks on 26th for T-intersection crossing; close proximity to provided crossing at shopping center to the west. Existing ramps provided crossing 26th but may need to be improved (but crossing of 26th not part of scope). | Low      | 1                            | N/A          |
| SW TRENTON ST BETWEEN 35TH AVE SW AND 36TH AVE SW, N SIDE         | SDW-30472   | High     | 326063  | 776-195  | NE corner of 36th Ave SW/SW Trenton St        | A ramp exists but does not appear to be fully compliant.   | Low      | 1                            | No           |
| SW TRENTON ST BETWEEN 35TH AVE SW AND 36TH AVE SW, S SIDE         | SDW-30471   | High     | 326062  | 776-195  | SE corner of 36th Ave SW/SW Trenton St        | Not triggered by scope of work   | No       | 0                            | N/A          |
| SW TRENTON ST BETWEEN 36TH AVE SW AND 37TH AVE SW, N SIDE         | SDW-30470   | Low      | 326061  | 776-195  | NW corner of 36th Ave SW/SW Trenton St        | A ramp exists but does not appear to be fully compliant.   | Low      | 1                            | No           |
| SW TRENTON ST BETWEEN DELRIDGE WAY SW AND 22ND AVE SW, N SIDE     | SDW-27586   | Low      | 325046  | 774-137  | NW corner of Trenton/Delridge                 | Ramp provided.   | No       | 0                            | Yes          |
| SW TRENTON ST BETWEEN DELRIDGE WAY SW AND 22ND AVE SW, S SIDE     | SDW-27585   | Low      | 325045  | 774-137  | SW corner of Trenton/Delridge                 | Ramp provided.   | No       | 0                            | Yes          |
| SW WAITE ST BETWEEN 47TH AVE SW AND 48TH AVE SW, N SIDE           | SDW-42308   | Low      | 321549  | 774-156  | NW corner of 47th/Admiral                     | Ramp provided.   | No       | 0                            | Yes          |
| SW WAITE ST BETWEEN 47TH AVE SW AND 48TH AVE SW, S SIDE           | SDW-24985   | Low      | 321548  | 774-156  | SW corner of 47th/Admiral                     | Ramp provided.   | No       | 0                            | Yes          |
| SW WEBSTER ST BETWEEN 15TH AVE SW AND 16TH AVE SW, N SIDE         | SDW-26561   | High     | 319201  | 878-78   | NE corner of 16th Ave SW/SW Webster St        | No ramp provided crossing 16th Ave SW  | High     | 1                            | N/A          |
| SW WEBSTER ST BETWEEN 16TH AVE SW AND 17TH AVE SW, N SIDE         | SDW-26560   | Low      | 319199  | 878-78   | NW corner of 16th Ave SW/SW Webster St        | No ramp provided crossing 16th Ave SW  | High     | 1                            | N/A          |
| SW WEBSTER ST BETWEEN 24TH AVE SW AND DEAD END 4, N SIDE          | SDW-28045   | Low      | 323462  | 776-198  | NW corner of SW Webster and 24th Ave SW       | Companion ramp not installed   | High     | 1                            | N/A          |
| SW WEBSTER ST BETWEEN 29TH AVE SW AND 30TH AVE SW, S SIDE         | SDW-29756   | High     | 328204  | 881-43   | SE corner of 30th Ave SW/SW Webster St        | No ramp provided crossing 30th Ave SW  | High     | 1                            | N/A          |
| SW WEBSTER ST BETWEEN 30TH AVE SW AND 31ST AVE SW, S SIDE         | SDW-29755   | Low      | 328202  | 881-43   | SW corner of 30th Ave SW/SW Webster St        | No ramp provided crossing 30th Ave SW  | High     | 1                            | N/A          |
| SW WILDWOOD PL BETWEEN 47TH AVE SW AND FAUNTLEROY WAY SW, NE SIDE | SDW-28578   | High     | 325343  | 777-528  | NE corner of Fauntleroy Way SW/SW Wildwood Pl | No ramp provided crossing Fauntleroy   | High     | 1                            | N/A          |
| SW WILDWOOD PL BETWEEN 47TH AVE SW AND FAUNTLEROY WAY SW, SW SIDE | SDW-33240   | High     | 326271  | 777-528  | SE corner of Fauntleroy Way SW/SW Wildwood Pl | Ramp provided.   | Low      | 1                            | No           |
| SW WILTON CT BETWEEN 64TH AVE SW AND SW HINDS ST, NE SIDE         | SDW-26152   | Low      | 321155  | 883-50   | NW corner of 64th Ave SW/SW Wilton Ct         | A ramp exists but does not appear to be fully compliant.   | Low      | 1                            | No           |
| SW WILTON CT BETWEEN 64TH AVE SW AND SW HINDS ST, SW SIDE         | SDW-26151   | Low      | 321154  | 883-50   | SW corner of 64th Ave SW/SW Wilton Ct         | A ramp exists but does not appear to be fully compliant.   | Low      | 1                            | No           |
| SW YANCY ST BETWEEN 26TH AVE SW AND DEAD END 2, N SIDE            | SDW-20555   | Low      | 318688  | 777-434  | NW corner of 26th/Yancy                       | Diagonal ramp provided.  | Low      | 1                            | No           |
| SW YANCY ST BETWEEN 28TH AVE SW AND 30TH AVE SW, N SIDE           | SDW-20433   | High     | 318684  | 887-16   | NE corner of SW Avalon Way/SW Yancy St        | Diagonal ramp provided.  | Low      | 1                            | Yes          |
| SW YANCY ST BETWEEN 28TH AVE SW AND 30TH AVE SW, N SIDE           | SDW-20433   | Low      | 318684  | 777-434  | NW corner of 28th/Yancy                       | Poor shape - Ramp provided.  | Low      | 1                            | No           |
| SW YANCY ST BETWEEN DEAD END 1 AND 28TH AVE SW, N SIDE            | SDW-20553   | High     | 318686  | 777-434  | NE corner of 28th/Yancy                       | Ramp provided.   | Low      | 1                            | no           |

**SDOT ADA Transition Plan Appendix 5.1a: 2013 Curb Ramp Audit Prioritized Results**

| SEGMENT DESCRIPTION  | SIDEWALK ID | LOCATION | COMPKEY | PLAN NO. | DESCRIPTION                                  | FINDINGS   | PRIORITY | Number of Ramps to Construct | DW Provided? |
|--|-------------|----------|---------|----------|--|--|----------|------------------------------|--------------|
| SWIFT AVE S BETWEEN 15TH AVE S AND 16TH AVE S, NE SIDE         | SDW-17585   | High     | 314704  | 776-208  | NW corner of 16th Ave S/Swift Ave S          | Ramp provided  | No       | 0                            | Yes          |
| SWIFT AVE S BETWEEN 16TH AVE S AND S ALBRO PL, NE SIDE         | SDW-40265   | Low      | 314702  | 776-208  | NE corner of 16th Ave S/Swift Ave S          | Ramp provided  | No       | 0                            | Yes          |
| TALLMAN AVE NW BETWEEN NW CENTRAL PL AND NW MARKET ST, NE SIDE | SDW-5962    | High     | 295040  | 774-186  | SE corner of Tallman Ave NW/NW Market St     | There may not be ramps but there appears to be no good/safe place to provide a crossing. | Low      | 1                            | N/A          |
| TALLMAN AVE NW BETWEEN NW CENTRAL PL AND NW MARKET ST, SW SIDE | SDW-4350    | High     | 294300  | 774-186  | SW corner of Tallman Ave NW/NW Market St     | Not triggered by scope of work   | No       | 0                            | N/A          |
| TAYLOR AVE BETWEEN VINE ST AND DENNY WAY, E SIDE               | SDW-5960    | Low      | 295038  | 884-26   | NE corner of Taylor Ave and Vine St          | Ramp provided  | Low      | 1                            | No           |
| TAYLOR AVE N BETWEEN DEAD END AND HOWE ST, W SIDE              | SDW-31069   | High     | 328648  | 884-38   | SW corner of Taylor Ave N/Howe St            | N facing ramp is present   | No       | 0                            | Yes          |
| TAYLOR AVE N BETWEEN GALER ST AND GARFIELD ST, W SIDE          | SDW-11913   | Low      | 298923  | 774-138  | NW corner of Taylor Ave N/Galer St           | One crossing is provided at T-intersection   | Low      | 1                            | N/A          |
| TAYLOR AVE N BETWEEN HIGHLAND DR AND LEE ST, E SIDE            | SDW-12037   | High     | 298930  | 774-138  | SE corner of Taylor Ave N/Lee St             | No ramp provided crossing Lee St   | High     | 1                            | N/A          |
| TAYLOR AVE N BETWEEN HIGHLAND DR AND LEE ST, E SIDE            | SDW-12037   | Low      | 298930  | 774-138  | NE corner of Taylor Ave N/Highland Dr        | Diagonal ramp provided.  | Low      | 1                            | Yes          |
| TAYLOR AVE N BETWEEN HIGHLAND DR AND LEE ST, E SIDE            | SDW-12037   | Low      | 298930  | 890-21   | NE corner of Taylor Ave N/Highland Dr        | Diagonal ramp is present   | No       | 0                            | Yes          |
| TAYLOR AVE N BETWEEN HIGHLAND DR AND LEE ST, W SIDE            | SDW-12036   | Low      | 298929  | 774-138  | NW corner of Taylor Ave N/Highland Dr        | No ramp provided crossing Highland Dr  | High     | 1                            | N/A          |
| TAYLOR AVE N BETWEEN HIGHLAND DR AND LEE ST, W SIDE            | SDW-12036   | High     | 298929  | 774-138  | SW corner of Taylor Ave N/Lee St             | Diagonal ramp provided.  | Low      | 1                            | No           |
| TAYLOR AVE N BETWEEN HIGHLAND DR AND LEE ST, W SIDE            | SDW-12036   | Low      | 298929  | 890-21   | NW corner of Taylor Ave N/Highland Dr        | Not triggered.   | No       | 0                            | N/A          |
| TAYLOR AVE N BETWEEN HOWE ST AND NEWTON ST, E SIDE             | SDW-11909   | Low      | 298919  | 884-38   | NE corner of Taylor Ave N/Howe St            | S facing ramp needed   | High     | 1                            | N/A          |
| TAYLOR AVE N BETWEEN LEE ST AND TAYLOR UPPER AVE N, E SIDE     | SDW-12035   | Low      | 298928  | 774-138  | NE corner of Taylor Ave N/Lee St             | No ramp provided crossing Lee St   | High     | 1                            | N/A          |
| TAYLOR AVE N BETWEEN LEE ST AND TAYLOR UPPER AVE N, W SIDE     | SDW-38348   | Low      | 298927  | 774-138  | NW corner of Taylor Ave N/Lee St             | Diagonal ramp provided.  | Low      | 1                            | No           |
| TAYLOR AVE N BETWEEN LEE ST AND TAYLOR UPPER AVE N, W SIDE     | SDW-38348   | High     | 298927  | 774-138  | SW corner of Taylor Ave N/Taylor Upper Ave N | Companion ramp not installed   | Mid      | 1                            | N/A          |
| TAYLOR AVE N BETWEEN MERCER ST AND ROY ST, E SIDE              | SDW-40142   | High     | 307705  | 774-296  | SE corner of Roy St/Taylor Ave N             | Ramp provided.   | No       | 0                            | Yes          |
| TAYLOR AVE N BETWEEN MERCER ST AND ROY ST, E SIDE              | SDW-40142   | Low      | 307705  | 774-581  | NE corner of Taylor Ave N/Mercer St          | Ramp provided  | No       | 0                            | Yes          |
| TAYLOR AVE N BETWEEN MERCER ST AND ROY ST, W SIDE              | SDW-13014   | Low      | 307704  | 774-296  | NW corner of Mercer St/Taylor Ave N          | Ramp provided.   | No       | 0                            | Yes          |
| TAYLOR AVE N BETWEEN MERCER ST AND ROY ST, W SIDE              | SDW-13014   | Low      | 307704  | 774-581  | NW corner of Taylor Ave N/Mercer St          | Ramp provided  | No       | 0                            | Yes          |
| TAYLOR AVE N BETWEEN PROSPECT ST AND HIGHLAND DR, E SIDE       | SDW-12038   | High     | 298932  | 890-21   | SE corner of Taylor Ave N/Highland Dr        | N facing ramp is present   | No       | 0                            | Yes          |
| TAYLOR AVE N BETWEEN PROSPECT ST AND HIGHLAND DR, W SIDE       | SDW-38349   | High     | 298931  | 774-138  | SW corner of Taylor Ave N/Highland Dr        | No ramp provided crossing Highland Dr  | High     | 1                            | N/A          |
| TAYLOR AVE N BETWEEN ROY ST AND VALLEY ST, W SIDE              | SDW-13431   | Low      | 303318  | 774-296  | NW corner of Roy St/Taylor Ave N             | Ramp provided.   | No       | 0                            | Yes          |
| TAYLOR AVE N BETWEEN TAYLOR UPPER AVE N AND GALER ST, E SIDE   | SDW-11916   | High     | 298926  | 774-138  | SE corner of Taylor Ave N/Galer St           | Diagonal ramp provided.  | Low      | 0                            | No           |
| TAYLOR AVE N BETWEEN TAYLOR UPPER AVE N AND GALER ST, W SIDE   | SDW-11915   | Low      | 298925  | 774-138  | NE corner of Taylor Ave N/Taylor Upper Ave N | Y intersection; no ramp provided crossing Taylor Upper                                   | Mid      | 1                            | N/A          |
| TERRACE ST BETWEEN BOREN AVE AND BROADWAY, NW SIDE             | SDW-31876   | High     | 326116  | 888-34   | NW corner of E Terrace St/Broadway           | S facing ramp found, no violation  | No       | 0                            | Yes          |
| TERRACE ST BETWEEN BOREN AVE AND BROADWAY, SE SIDE             | SDW-31875   | High     | 326115  | 888-34   | SW corner of E Terrace St/Broadway           |  | High     | 1                            | N/A          |
| TERRACE ST BETWEEN BOREN AVE AND BROADWAY, SE SIDE             | SDW-31875   | Low      | 326115  | 888-34   | SE corner of E Terrace St/Boren Ave          |  | Low      | 0                            | N/A          |
| TERRACE ST BETWEEN BOREN AVE AND BROADWAY, SE SIDE             | SDW-31875   | Low      | 326115  | 774-454  | SE corner of Boren Ave N/Terrace St          | Diagonal ramp provided.  | Low      | 1                            | Yes          |
| TERRACE ST BETWEEN TERRY AVE AND BOREN AVE, SE SIDE            | SDW-31877   | High     | 326117  | 888-34   | SW corner of E Terrace St/Boren Ave          |  | Low      | 0                            | N/A          |
| TERRACE ST BETWEEN TERRY AVE AND BOREN AVE, SE SIDE            | SDW-31877   | High     | 326117  | 774-454  | SW corner of Boren Ave N/Terrace St          | Diagonal ramp provided.  | Low      | 1                            | Yes          |
| TERRACE ST BETWEEN YESLER WAY AND 5TH AVE, NW SIDE             | SDW-35249   | High     | 332732  | 888-43   | NW corner of 5th Ave/Terrace St              | Diagonal ramp provided.  | Low      | 0                            | Yes          |
| TERRACE ST BETWEEN YESLER WAY AND 5TH AVE, NW SIDE             | SDW-35249   | High     | 332732  | 777-539  | W corner of 5th Ave/Terrace St               | Diagonal ramp provided.  | Low      | 1                            | Yes          |
| TERRACE ST BETWEEN YESLER WAY AND 5TH AVE, NW SIDE             | SDW-35249   | Low      | 332732  | 777-575  | NW corner of Yesler Way/Terrace St           | No crossing provided at T-intersection. (provide at least one)                           | Mid      | 1                            | N/A          |
| TERRACE ST BETWEEN YESLER WAY AND 5TH AVE, NW SIDE             | SDW-35249   | Low      | 332732  | 777-575  | NW corner of Yesler Way/Terrace St           | No crossing provided at T-intersection. (provide at least one)                           | Mid      | 1                            | N/A          |
| TERRACE ST BETWEEN YESLER WAY AND 5TH AVE, SE SIDE             | SDW-35248   | Low      | 332731  | 777-575  | NE corner of Yesler Way/Terrace St           |  | Mid      | 1                            | N/A          |
| TERRACE ST BETWEEN YESLER WAY AND 5TH AVE, SE SIDE             | SDW-35248   | High     | 332731  | 777-539  | S corner of 5th Ave/Terrace St               | Ramp provided  | No       | 0                            | Yes          |
| TERRY AVE BETWEEN HOWELL ST AND STEWART ST, NE SIDE            | SDW-42042   | Low      | 324867  | 774-116  | NW corner of Howell St/Terry Ave             | Diagonal ramp found, may require two   | Low      | 1                            | N/A          |
| TERRY AVE BETWEEN HOWELL ST AND STEWART ST, SW SIDE            | SDW-27881   | Low      | 324872  | 774-318  | SW corner of Howell St/Terry Ave             | No ramp provided crossing Howell.  | High     | 0                            | N/A          |
| TERRY AVE BETWEEN HOWELL ST AND STEWART ST, SW SIDE            | SDW-27881   | Low      | 324872  | 774-116  | SW corner of Howell St/Terry Ave             | No E facing ramp found   | High     | 1                            | N/A          |
| TERRY AVE BETWEEN LENORA ST AND DENNY WAY, NE SIDE             | SDW-27401   | High     | 324870  | 774-285  | SE corner of Denny Way/Terry Ave N           | Diagonal ramp provided.  | Low      | 1                            | Yes          |
| TERRY AVE BETWEEN OLIVE WAY AND HOWELL ST, NE SIDE             | SDW-27397   | High     | 324865  | 774-116  | NE corner of Howell St/Terry Ave             | Diagonal ramp found, may require two   | Low      | 1                            | N/A          |
| TERRY AVE BETWEEN OLIVE WAY AND HOWELL ST, NE SIDE             | SDW-27397   | Low      | 324865  | 774-199  | NE corner of Olive Way/Terry Ave             | Diagonal ramp found, may require two   | Low      | 1                            | N/A          |
| TERRY AVE BETWEEN OLIVE WAY AND HOWELL ST, SW SIDE             | SDW-27398   | High     | 324866  | 774-318  | SE corner of Howell St/Terry Ave             | Diagonal ramp provided.  | Low      | 0                            | No           |
| TERRY AVE BETWEEN OLIVE WAY AND HOWELL ST, SW SIDE             | SDW-27398   | High     | 324866  | 774-116  | SE corner of Howell St/Terry Ave             | E facing ramp found  | Low      | 1                            | No           |
| TERRY AVE BETWEEN OLIVE WAY AND HOWELL ST, SW SIDE             | SDW-27398   | Low      | 324866  | 774-199  | NW corner of Olive Way/Terry Ave             | Diagonal ramp found, may require two   | Low      | 1                            | N/A          |
| TERRY AVE BETWEEN TERRACE ST AND JEFFERSON ST, NE SIDE         | SDW-30627   | High     | 326108  | 774-117  | E corner of Terry Ave/E Jefferson St         | Diagonal ramp provided.  | Low      | 1                            | No           |
| TERRY AVE BETWEEN TERRACE ST AND JEFFERSON ST, SW SIDE         | SDW-44543   | High     | 333728  | 774-117  | S corner of Terry Ave/E Jefferson St         | A diagonal ramp exists but does not appear to be fully compliant.                        | Low      | 1                            | No           |
| TERRY AVE BETWEEN UNION ST AND PIKE ST, NE SIDE                | SDW-27393   | high     | 324860  | 886-38   | E corner of Terry St/Pike St                 | NW facing ramp needed  | High     | 1                            | N/A          |
| TERRY AVE BETWEEN UNION ST AND PIKE ST, SW SIDE                | SDW-27396   | High     | 324864  | 886-38   | S corner of Terry St/Hubbell Pl              | E facing ramp needed   | High     | 1                            | N/A          |
| TERRY AVE N BETWEEN THOMAS ST AND HARRISON ST, E SIDE          | SDW-5981    | Low      | 295066  | 774-350  | NE corner of Terry Ave N/Thomas St           | No ramp crossing Thomas.   | High     | 0                            | N/A          |
| TERRY AVE N BETWEEN THOMAS ST AND HARRISON ST, E SIDE          | SDW-5981    | Low      | 295066  | 774-348  | NE corner of Thomas St/Terry Ave N           | No ramp provided crossing Terry.   | High     | 1                            | N/A          |
| THACKERAY PL NE BETWEEN NE 44TH ST AND NE 45TH ST, E SIDE      | SDW-4682    | High     | 294713  | 774-340  | SE corner N 45th St/Thackery Pl NE           | Diagonal ramp provided.  | Low      | 1                            | Yes          |
| THACKERAY PL NE BETWEEN NE 44TH ST AND NE 45TH ST, E SIDE      | SDW-4682    | High     | 294713  | 774-165  | SE corner of NE 45th St/Thackery Pl NE       | not triggered by the scope of work   | No       | 0                            | N/A          |
| THACKERAY PL NE BETWEEN NE 44TH ST AND NE 45TH ST, W SIDE      | SDW-4681    | High     | 294712  | 774-165  | SW corner of NE 45th St/Thackery Pl NE       | not triggered by the scope of work   | No       | 0                            | N/A          |
| THACKERAY PL NE BETWEEN NE 45TH ST AND NE 47TH ST, E SIDE      | SDW-4680    | High     | 294711  | 774-165  | SE corner of NE 47th St/Thackery Pl NE       | No N facing ramp found   | High     | 1                            | N/A          |

**SDOT ADA Transition Plan Appendix 5.1a: 2013 Curb Ramp Audit Prioritized Results**

| SEGMENT DESCRIPTION   | SIDEWALK ID | LOCATION | COMPKEY | PLAN NO. | DESCRIPTION                                       | FINDINGS   | PRIORITY | Number of Ramps to Construct | DW Provided? |
|---|-------------|----------|---------|----------|---|--|----------|------------------------------|--------------|
| THACKERAY PL NE BETWEEN NE 45TH ST AND NE 47TH ST, E SIDE             | SDW-4680    | Low      | 294711  | 774-165  | NE corner of NE 45th St/Thackeray Pl NE           | not triggered by the scope of work                             | No       | 0                            | N/A          |
| THACKERAY PL NE BETWEEN NE 45TH ST AND NE 47TH ST, W SIDE             | SDW-35814   | High     | 294710  | 774-165  | SW corner of NE 47th St/Thackeray Pl NE           | No N facing ramp found   | High     | 1                            | N/A          |
| THACKERAY PL NE BETWEEN NE 45TH ST AND NE 47TH ST, W SIDE             | SDW-35814   | Low      | 294710  | 774-165  | NW corner of NE 45th St/Thackeray Pl NE           | not triggered by the scope of work                             | No       | 0                            | N/A          |
| THACKERAY PL NE BETWEEN NE 47TH ST AND NE 50TH ST, E SIDE             | SDW-5980    | Low      | 295065  | 774-165  | NE corner of NE 47th St/Thackeray Pl NE           | No S facing ramp found   | High     | 1                            | N/A          |
| THACKERAY PL NE BETWEEN NE 47TH ST AND NE 50TH ST, E SIDE             | SDW-5980    | High     | 295065  | 774-165  | SE corner of NE 50th St/Thackeray Pl NE           | Diagonal ramp provided, may require two                        | Low      | 1                            | N/A          |
| THACKERAY PL NE BETWEEN NE 47TH ST AND NE 50TH ST, W SIDE             | SDW-5979    | Low      | 295064  | 774-165  | NW corner of NE 47th St/Thackeray Pl NE           | No S facing ramp found   | High     | 1                            | N/A          |
| THACKERAY PL NE BETWEEN NE 47TH ST AND NE 50TH ST, W SIDE             | SDW-5979    | High     | 295064  | 774-165  | SW corner of NE 50th St/Thackeray Pl NE           | Diagonal ramp provided, may require two                        | Low      | 1                            | N/A          |
| THOMAS ST BETWEEN 1ST AVE N AND WARREN AVE N, S SIDE                  | SDW-38438   | Low      | 298604  | 774-316  | SE corner of Queen Anne Ave N/Thomas St           | Diagonal ramp provided.  | Low      | 1                            | Yes          |
| THOMAS ST BETWEEN 8TH AVE N AND WESTLAKE AVE N, N SIDE                | SDW-13018   | High     | 307710  | 774-116  | NW corner of 9th Ave N/Thomas St                  | E facing ramp found, no violation                              | No       | 0                            | Yes          |
| THOMAS ST BETWEEN 8TH AVE N AND 9TH AVE N, S SIDE                     | SDW-4419    | High     | 294730  | 774-116  | SW corner of 9th Ave N/Thomas St                  | Diagonal ramp found, may require two                           | Low      | 1                            | N/A          |
| THOMAS ST BETWEEN 9TH AVE N AND WESTLAKE AVE N, N SIDE                | SDW-13017   | Low      | 307709  | 774-116  | NE corner of 9th Ave N/Thomas St                  | Diagonal ramp found, may require two                           | Low      | 1                            | N/A          |
| THOMAS ST BETWEEN 9TH AVE N AND WESTLAKE AVE N, N SIDE                | SDW-13017   | High     | 307709  | 774-116  | NW corner of Westlake Ave N/Thomas St             | E facing ramp found, no violation                              | No       | 0                            | Yes          |
| THOMAS ST BETWEEN 9TH AVE N AND WESTLAKE AVE N, S SIDE                | SDW-35819   | Low      | 294729  | 774-116  | SE corner of 9th Ave N/Thomas St                  | Diagonal ramp found, may require two                           | Low      | 1                            | N/A          |
| THOMAS ST BETWEEN 9TH AVE N AND WESTLAKE AVE N, S SIDE                | SDW-35819   | High     | 294729  | 774-116  | SW corner of Westlake Ave N/Thomas St             | E facing ramp found, no violation                              | No       | 0                            | Yes          |
| THOMAS ST BETWEEN BOREN AVE N AND FAIRVIEW AVE N, S SIDE              | SDW-34575   | High     | 295103  | 774-46   | SW corner of Thomas St/Fairview Ave N             | No ramp crossing Fairview.                                     | High     | 1                            | N/A          |
| THOMAS ST BETWEEN FAIRVIEW AVE N AND MINOR AVE N, S SIDE              | SDW-6125    | Low      | 295101  | 774-46   | SE corner of Thomas St/Fairview Ave N             | Diagonal ramp provided.  | Low      | 1                            | No           |
| THOMAS ST BETWEEN QUEEN ANNE AVE N AND 1ST AVE N, N SIDE              | SDW-38439   | High     | 298607  | 774-316  | NW corner of Queen Anne Ave N/Thomas St           | Diagonal ramp provided.  | Low      | 1                            | Yes          |
| THOMAS ST BETWEEN QUEEN ANNE AVE N AND 1ST AVE N, S SIDE              | SDW-7260    | High     | 298606  | 774-316  | SW corner of Queen Anne Ave N/Thomas St           | Diagonal ramp provided.  | Low      | 1                            | Yes          |
| THOMAS ST BETWEEN TERRY AVE N AND BOREN AVE N, N SIDE                 | SDW-6129    | Low      | 295106  | 774-350  | NE corner of Terry Ave N/Thomas St                | No ramp crossing Terry.  | High     | 1                            | N/A          |
| THOMAS ST BETWEEN TERRY AVE N AND BOREN AVE N, S SIDE                 | SDW-6128    | Low      | 295105  | 774-350  | SE corner of Terry Ave N/Thomas St                | No ramp crossing Terry.  | High     | 0                            | N/A          |
| THOMAS ST BETWEEN TERRY AVE N AND BOREN AVE N, S SIDE                 | SDW-6128    | Low      | 295105  | 774-348  | NE corner of Thomas St/Terry Ave N                | No ramp provided crossing Terry.                               | High     | 1                            | N/A          |
| THOMAS ST BETWEEN WARREN AVE N AND 2ND AVE N, S SIDE                  | SDW-7257    | High     | 298602  | 774-645  | SW corner of 2nd Ave N/Thomas St                  | No ramp provided crossing 2nd Ave N                            | High     | 1                            | N/A          |
| THOMAS ST BETWEEN WESTLAKE AVE N AND TERRY AVE N, N SIDE              | SDW-4693    | Low      | 294728  | 774-116  | NE corner of Westlake Ave N/Thomas St             | W facing ramp found, no violation                              | No       | 0                            | Yes          |
| THOMAS ST BETWEEN WESTLAKE AVE N AND TERRY AVE N, S SIDE              | SDW-34546   | Low      | 294301  | 774-116  | SE corner of Westlake Ave N/Thomas St             | Diagonal ramp found, may require two                           | High     | 1                            | N/A          |
| THOMAS ST BETWEEN WESTLAKE AVE N AND TERRY AVE N, S SIDE              | SDW-34546   | Low      | 294301  | 774-350  | SE corner of Westlake Ave/Thomas                  | Diagonal ramp provided.  | Low      | 0                            | Yes          |
| THORNDYKE AVE W BETWEEN 21ST AVE W AND 20TH AVE W, SE SIDE            | SDW-6105    | Low      | 295073  | 886-47   | NE corner of 21st/Thorndyke                       | No ramp provided crossing 21st                                 | High     | 1                            | N/A          |
| THORNDYKE AVE W BETWEEN 22ND AVE W AND 21ST AVE W, NW SIDE            | SDW-13569   | High     | 302281  | 886-47   | NW corner of 21st/Thorndyke                       | Companion ramp not installed                                   | High     | 1                            | N/A          |
| THORNDYKE AVE W BETWEEN 22ND AVE W AND 21ST AVE W, SE SIDE            | SDW-6106    | High     | 295074  | 886-47   | SW corner of 21st/Thorndyke                       | Companion ramp not installed                                   | High     | 1                            | N/A          |
| THORNDYKE AVE W BETWEEN 23RD AVE W AND W HALLADAY ST, NW SIDE         | SDW-32419   | Low      | 331109  | 882-97   | NW corner of 23rd/Thorndyke                       | Unimproved sidewalk  | No       | 0                            | N/A          |
| TROLL AVE N BETWEEN N 34TH ST AND N 35TH ST, E SIDE                   | SDW-3208    | Low      | 292800  | 883-18   | NE corner of N 34th St/Troll Ave                  |  | Low      | 0                            | N/A          |
| TROLL AVE N BETWEEN N 34TH ST AND N 35TH ST, E SIDE                   | SDW-3208    | Low      | 292800  | 774-544  | NE corner of N 34th/Troll Ave                     | No ramp crossing Troll Ave.                                    | Low      | 1                            | N/A          |
| UNION ST BETWEEN 5TH AVE AND 6TH AVE, NW SIDE                         | SDW-28236   | High     | 325120  | 880-10   | W corner of 6th Ave/Union St                      | NE facing ramp is present                                      | Low      | 1                            | No           |
| UNION ST BETWEEN 5TH AVE AND 6TH AVE, SE SIDE                         | SDW-28235   | High     | 325119  | 880-10   | S corner of 6th Ave/Union St                      | NW facing ramp needed  | Low      | 1                            | N/A          |
| UNION ST BETWEEN 6TH AVE AND 7TH AVE, SE SIDE                         | SDW-28005   | High     | 324879  | 880-10   | S corner of 7th Ave/Union St                      | NE facing ramp needed  | Low      | 1                            | N/A          |
| UNION ST BETWEEN 6TH AVE AND 7TH AVE, SE SIDE                         | SDW-28005   | High     | 324879  | 880-10   | S corner of 7th Ave/Union St                      | Diagonal ramp present  | Low      | 1                            | No           |
| UNION ST BETWEEN 6TH AVE AND 7TH AVE, SE SIDE                         | SDW-28005   | Low      | 324879  | 880-10   | E corner of 6th Ave/Union St                      | NW facing ramp is present                                      | Low      | 1                            | No           |
| UNION ST BETWEEN 7TH AVE AND CONVENTION PL, NW SIDE                   | SDW-27887   | Low      | 324878  | 880-10   | N corner of 7th Ave/Union St                      | SE facing ramp needed  | Low      | 1                            | N/A          |
| UNION ST BETWEEN 7TH AVE AND CONVENTION PL, SE SIDE                   | SDW-27886   | Low      | 324877  | 880-10   | E corner of 7th Ave/Union St                      | Diagonal ramp present  | Low      | 1                            | No           |
| UNION ST BETWEEN 7TH AVE AND CONVENTION PL, SE SIDE                   | SDW-27886   | Low      | 324877  | 880-10   | E corner of 7th Ave/Union St                      | SW facing ramp needed  | Low      | 1                            | N/A          |
| UNION ST BETWEEN ALASKAN WAY AND ALASKAN E RDWY WAY, SE SIDE          | SDW-6131    | Low      | 295109  | 774-67   | SE corner of Alaskan Way/Union St                 | No curb present  | Low      | 1                            | No           |
| UNION ST BETWEEN ALASKAN WAY AND ALASKAN E RDWY WAY, SE SIDE          | SDW-6131    | Low      | 295109  | 774-67   | SE corner of Alaskan Way/Union St                 | No curb present  | Low      | 1                            | No           |
| UNION ST BETWEEN TERRY AVE AND BOREN AVE, NW SIDE                     | SDW-27885   | High     | 324876  | 774-454  | NW corner of Boren Ave N/Union St                 | Ramp provided.   | Low      | 1                            | No           |
| UNIVERSITY ST BETWEEN 1ST AVE AND 2ND AVE, NW SIDE                    | SDW-29694   | Low      | 327049  | 880-8    | NE corner of 1st/University                       | Diagonal ramp provided.  | Low      | 0                            | No           |
| UNIVERSITY ST BETWEEN 1ST AVE AND 2ND AVE, SE SIDE                    | SDW-29700   | Low      | 327056  | 880-8    | SE corner of 1st/University                       | Diagonal ramp provided.  | Low      | 0                            | No           |
| UNIVERSITY ST BETWEEN ALASKAN WAY AND ALASKAN E RDWY WAY, NW SIDE     | SDW-4352    | Low      | 294303  | 882-69   | NE corner of Alaskan Way/University St            | Ramp provided  | No       | 0                            | Yes          |
| UNIVERSITY ST BETWEEN ALASKAN WAY AND ALASKAN E RDWY WAY, SE SIDE     | SDW-4351    | Low      | 294302  | 882-69   | SE corner of Alaskan Way/University St            | Ramp provided  | No       | 0                            | Yes          |
| VALLEY ST BETWEEN BOREN AVE N AND FAIRVIEW AVE N, N SIDE              | SDW-12632   | Low      | 301518  | 774-350  | NE corner of Fairview Ave N/Valley St, North side | No ramp crossing Valley.                                       | Low      | 1                            | N/A          |
| VALLEY ST BETWEEN BOREN AVE N AND FAIRVIEW AVE N, N SIDE              | SDW-6263    | High     | 295128  | 774-350  | NW corner of Fairview Ave N/Valley St, South side | No ramp crossing Valley.                                       | Low      | 1                            | N/A          |
| VALLEY ST BETWEEN BROAD ST AND TERRY AVE N, N SIDE                    | SDW-36044   | Low      | 333713  | 774-116  | NE corner of Westlake Ave N/Valley St             | W facing ramp found, no violation                              | No       | 0                            | Yes          |
| VALLEY ST BETWEEN BROAD ST AND TERRY AVE N, S SIDE                    | SDW-36043   | Low      | 333712  | 774-116  | SE corner of Westlake Ave N/Valley St             | W facing ramp found, no violation                              | No       | 0                            | Yes          |
| VALLEY ST BETWEEN FAIRVIEW AVE N AND MINOR AVE N, N SIDE              | SDW-12632   | High     | 302466  | 777-457  | NW corner of Valley St/Minor Ave N                | Diagonal ramp provided.  | Low      | 1                            | No           |
| VALLEY ST BETWEEN FAIRVIEW AVE N AND MINOR AVE N, S SIDE              | SDW-12631   | High     | 302465  | 777-457  | SW corner of Valley St/Minor Ave N                | Diagonal ramp provided.  | Low      | 1                            | No           |
| VALLEY ST BETWEEN MINOR AVE N AND YALE AVE N, N SIDE                  | SDW-12630   | Low      | 302464  | 777-457  | NE corner of Valley St/Minor Ave N                | Diagonal ramp provided.  | Low      | 1                            | No           |
| VALLEY ST BETWEEN MINOR AVE N AND YALE AVE N, S SIDE                  | SDW-37444   | Low      | 302463  | 777-457  | SE corner of Valley St/Minor Ave N                | Diagonal ramp provided.  | Low      | 1                            | No           |
| VALLEY UPPER ST BETWEEN 1ST AVE N AND WARREN AVE N, N SIDE            | SDW-12915   | Low      | 302167  | 776-150  | NE corner of 1st Ave N/Valley St                  | No ramp provided for crossing 1st                              | High     | 1                            | N/A          |
| VALLEY UPPER ST BETWEEN QUEEN ANNE AVE N AND 1ST AVE N, N SIDE        | SDW-12916   | High     | 302168  | 776-150  | NW corner of 1st Ave N/Valley St                  | No ramp provided for crossing 1st                              | High     | 1                            | N/A          |
| VASHON PL SW BETWEEN SW OTHELLO ST AND SW FONTANELLE ST, W SIDE       | SDW-29434   | Low      | 325029  | 879-87   | SW corner of Vashon Pl SW/Othello St              | No crossing provided at T-intersection. (provide at least one) | Mid      | 1                            | N/A          |
| VICTORIA AVE SW BETWEEN SW MASSACHUSETTS ST AND SW HOLGATE ST, E SIDE | SDW-31847   | Low      | 327701  | 883-59   | E side of Victoria Ave SW/SW Massachusetts St     | No ramp provided crossing Victoria Ave SW                      | High     | 1                            | N/A          |
| VICTORIA AVE SW BETWEEN SW MASSACHUSETTS ST AND SW HOLGATE ST, W SIDE | SDW-31848   | Low      | 327702  | 883-59   | W side of Victoria Ave SW/SW Massachusetts St     | No ramp provided crossing Victoria Ave SW                      | High     | 1                            | N/A          |
| VINE ST BETWEEN 5TH AVE AND DENNY WAY, NW SIDE                        | SDW-39212   | High     | 295149  | 774-377  | SW corner of Denny Way/Vine St                    | No ramp crossing Denny.  | Mid      | 1                            | N/A          |

**SDOT ADA Transition Plan Appendix 5.1a: 2013 Curb Ramp Audit Prioritized Results**

| SEGMENT DESCRIPTION  | SIDEWALK ID | LOCATION | COMPKEY | PLAN NO. | DESCRIPTION                              | FINDINGS  | PRIORITY | Number of Ramps to Construct | DW Provided? |
|--|-------------|----------|---------|----------|--|---|----------|------------------------------|--------------|
| VINE ST BETWEEN 5TH AVE AND DENNY WAY, SE SIDE                 | SDW-6281    | Low      | 295148  | 884-26   | NE corner of Vine St/5th Ave             | Diagonal ramp provided.   | Low      | 0                            | Yes          |
| VINE ST BETWEEN 5TH AVE AND DENNY WAY, SE SIDE                 | SDW-6281    | Low      | 295148  | 774-56   | SE corner of 5th Ave/Vine St             | Diagonal ramp provided.   | Low      | 1                            | Yes          |
| VINE ST BETWEEN 5TH AVE AND DENNY WAY, SE SIDE                 | SDW-6281    | High     | 295148  | 774-377  | SE corner of Denny Way/Vine St           | No ramp crossing Denny.   | Mid      | 1                            | N/A          |
| VINE ST BETWEEN ALASKAN WAY AND ELLIOTT AVE, NW SIDE           | SDW-6292    | Low      | 295163  | 774-67   | NE corner of Alaskan Way/ Vine St        | Ramp provided   | Low      | 1                            | No           |
| VINE ST BETWEEN ALASKAN WAY AND ELLIOTT AVE, SE SIDE           | SDW-39215   | Low      | 295162  | 774-67   | SE corner of Alaskan Way/ Vine St        | Ramp provided   | Low      | 1                            | No           |
| VINE ST BETWEEN WESTERN AVE AND 1ST AVE, NW SIDE               | SDW-6289    | Low      | 295159  | 774-86   | N corner of Western/Vine                 | Diagonal ramp provided.   | Low      | 1                            | Yes          |
| VIRGINIA ST BETWEEN 4TH AVE AND 5TH AVE, NW SIDE               | SDW-6272    | High     | 295137  | 774-56   | NW corner of 5th Ave/Virginia St         | Diagonal ramp provided.   | Low      | 1                            | Yes          |
| VIRGINIA ST BETWEEN 4TH AVE AND 5TH AVE, SE SIDE               | SDW-6271    | High     | 295136  | 774-56   | SW corner of 5th Ave/Virginia St         | Diagonal ramp provided.   | Low      | 1                            | Yes          |
| VIRGINIA ST BETWEEN 5TH AVE AND 6TH AVE, NW SIDE               | SDW-6270    | Low      | 295135  | 774-56   | NE corner of 5th Ave/Virginia St         | Diagonal ramp provided.   | Low      | 1                            | Yes          |
| VIRGINIA ST BETWEEN 5TH AVE AND 6TH AVE, SE SIDE               | SDW-6269    | Low      | 295134  | 774-56   | SE corner of 5th Ave/Virginia St         | Diagonal ramp provided.   | Low      | 1                            | Yes          |
| VIRGINIA ST BETWEEN 6TH AVE AND WESTLAKE AVE, NW SIDE          | SDW-6268    | High     | 295133  | 774-350  | NW corner of Westlake Ave/Virginia St    | No ramp crossing Westlake.  | High     | 1                            | N/A          |
| VIRGINIA ST BETWEEN 6TH AVE AND WESTLAKE AVE, SE SIDE          | SDW-6267    | High     | 295132  | 774-350  | SW corner of Westlake Ave/Virginia St    | Diagonal ramp provided.   | Low      | 1                            | Yes          |
| VIRGINIA ST BETWEEN WESTLAKE AVE AND 7TH AVE, SE SIDE          | SDW-28371   | High     | 325140  | 777-515  | S corner of 7th Ave/Virginia St          | Ramp provided   | No       | 0                            | Yes          |
| W ARMOUR ST BETWEEN 34TH AVE W AND 35TH AVE W, N SIDE          | SDW-9170    | High     | 301334  | 881-91   | NE corner of 35th/Armour                 | Ramp provided.  | Low      | 1                            | No           |
| W ARMOUR ST BETWEEN 34TH AVE W AND 35TH AVE W, S SIDE          | SDW-9169    | High     | 301333  | 881-91   | SE corner of 35th/Armour                 | Ramp provided.  | Low      | 1                            | No           |
| W ARMOUR ST BETWEEN 35TH AVE W AND 36TH AVE W, N SIDE          | SDW-38140   | Low      | 301332  | 881-91   | NW corner of 35th/Armour                 | Ramp provided.  | Low      | 1                            | No           |
| W ARMOUR ST BETWEEN 35TH AVE W AND 36TH AVE W, S SIDE          | SDW-10645   | Low      | 299725  | 881-91   | SW corner of 35th/Armour                 | Ramp provided.  | Low      | 1                            | No           |
| W ARMOUR ST BETWEEN 8TH AVE W AND 9TH AVE W, N SIDE            | SDW-10667   | Low      | 301632  | 880-29   | NW corner of 8th/Armour                  | No opposing sidewalk  | No       | 0                            | N/A          |
| W ARMOUR ST BETWEEN 8TH AVE W AND 9TH AVE W, N SIDE            | SDW-10667   | Low      | 301632  | 880-34   | NW corner of 8th Ave W/W Armour St       | No opposing sidewalk  | No       | 0                            | N/A          |
| W ARMOUR ST BETWEEN 8TH AVE W AND 9TH AVE W, S SIDE            | SDW-10666   | Low      | 301631  | 880-29   | SW corner of 8th/Armour                  | No opposing sidewalk  | No       | 0                            | N/A          |
| W ARMOUR ST BETWEEN 8TH AVE W AND 9TH AVE W, S SIDE            | SDW-10666   | Low      | 301631  | 880-34   | SW corner of 8th Ave W/W Armour St       | No opposing sidewalk  | No       | 0                            | N/A          |
|  |             |          |         | 880-29   | NE corner of 10th/Armour                 | No crossing provided at T-intersection. (provide at least one)                          | Mid      | 0                            | N/A          |
| W ARMOUR ST BETWEEN 9TH AVE W AND 10TH AVE W, N SIDE           | SDW-10665   | High     | 301630  |          |  | No crossing provided at T-intersection. (provide at least one)                          | Mid      | 1                            | N/A          |
| W ARMOUR ST BETWEEN 9TH AVE W AND 10TH AVE W, N SIDE           | SDW-10665   | High     | 301630  | 880-34   | NE corner of 10th Ave W/W Armour St      | No crossing provided at T-intersection. (provide at least one)                          | Mid      | 0                            | N/A          |
| W ARMOUR ST BETWEEN 9TH AVE W AND 10TH AVE W, S SIDE           | SDW-10664   | High     | 301629  |          |  | No crossing provided at T-intersection. (provide at least one)                          | Mid      | 1                            | N/A          |
| W ARMOUR ST BETWEEN 9TH AVE W AND 10TH AVE W, S SIDE           | SDW-10664   | High     | 301629  | 880-34   | SE corner of 10th Ave W/W Armour St      | No crossing provided at T-intersection. (provide at least one)                          | Mid      | 1                            | N/A          |
| W ARMOUR ST BETWEEN DEAD END 1 AND 15TH AVE W, S SIDE          | SDW-32816   | High     | 332387  | 880-43   | SE corner of 15th/Armour                 | One crossing is provided at T-intersection  | Low      | 1                            | N/A          |
| W BARRETT ST BETWEEN 16TH AVE W AND 17TH AVE W, N SIDE         | SDW-32818   | High     | 332389  | 883-33   | NE corner of 17th/Barrett                | Ramp provided.  | No       | 0                            | Yes          |
| W BARRETT ST BETWEEN 16TH AVE W AND 17TH AVE W, N SIDE         | SDW-32818   | Low      | 332389  | 883-33   | NW corner of 16th/Barrett                | Ramp provided.  | No       | 0                            | Yes          |
|  |             |          |         |          | SW corner of 16th/Barrett                | No crossing provided at T-intersection. (provide at least one)                          | Low      | 1                            | N/A          |
| W BARRETT ST BETWEEN 16TH AVE W AND 17TH AVE W, S SIDE         | SDW-10780   | Low      | 299741  | 883-33   |  | Ramp provided.  | No       | 0                            | Yes          |
| W BARRETT ST BETWEEN 16TH AVE W AND 17TH AVE W, S SIDE         | SDW-10780   | High     | 299741  | 883-33   | SE corner of 17th/Barrett                | Not triggered by the scope of work  | No       | 0                            | N/A          |
| W BARRETT ST BETWEEN 37TH AVE W AND 38TH AVE W, N SIDE         | SDW-33992   | High     | 332042  | 881-7    | NE corner of 38th/Barrett                | Unimproved sidewalk   | No       | 0                            | N/A          |
| W BARRETT ST BETWEEN 37TH AVE W AND 38TH AVE W, S SIDE         | SDW-33991   | High     | 332041  | 881-7    | SE corner of 38th/Barrett                | No ramp provided crossing 39th  | High     | 1                            | N/A          |
| W BARRETT ST BETWEEN 39TH AVE W AND 40TH N AVE W, N SIDE       | SDW-7444    | Low      | 298835  | 776-247  | NW corner of 39th/Barrett                | Companion ramp not installed  | High     | 1                            | N/A          |
| W BERTONA ST BETWEEN W EMERSON ST AND 6TH AVE W, S SIDE        | SDW-7433    | Low      | 299493  | 774-174  | S corner Emerson/Bertona                 | There may not be ramps but there appears to be no good/safe place to provide a crossing | Low      | 1                            | N/A          |
|  |             |          |         |          | NE corner of 15th/Blaine                 | No ramp provided crossing Queen Anne  | High     | 1                            | N/A          |
| W BLAINE ST BETWEEN DEAD END AND 15TH AVE W, N SIDE            | SDW-37248   | High     | 299760  | 882-4    |  | Ramp provided.  | Low      | 1                            | No           |
| W BLAINE ST BETWEEN QUEEN ANNE AVE N AND 1ST AVE W, N SIDE     | SDW-11766   | Low      | 302664  | 880-8    | NW corner of Queen Anne/Blaine           |   | Low      | 1                            | No           |
| W BLAINE ST BETWEEN QUEEN ANNE AVE N AND 1ST AVE W, S SIDE     | SDW-11765   | Low      | 302663  | 880-8    | SW corner of Queen Anne/Blaine           |   | Low      | 1                            | No           |
| W BOTHWELL ST BETWEEN 10TH AVE W AND 11TH AVE W, S SIDE        | SDW-39028   | Low      | 299498  | 774-316  | SW corner of 10th Ave W/W Bothwell St    | Diagonal ramp provided.   | Low      | 1                            | Yes          |
| W BOTHWELL ST BETWEEN 8TH AVE W AND 9TH AVE W, N SIDE          | SDW-7293    | Low      | 301399  | 880-29   | NW corner of 8th/Bothwell                | No opposing sidewalk  | No       | 0                            | N/A          |
| W BOTHWELL ST BETWEEN 8TH AVE W AND 9TH AVE W, N SIDE          | SDW-7293    | Low      | 301399  | 880-34   | NW corner of 8th Ave W/W Bothwell St     | No opposing sidewalk  | No       | 0                            | N/A          |
| W BOTHWELL ST BETWEEN 8TH AVE W AND 9TH AVE W, S SIDE          | SDW-38755   | Low      | 301398  | 880-29   | SW corner of 8th/Bothwell                | No opposing sidewalk  | No       | 0                            | N/A          |
| W BOTHWELL ST BETWEEN 8TH AVE W AND 9TH AVE W, S SIDE          | SDW-38755   | low      | 301398  | 880-34   | SW corner of 8th Ave W/W Bothwell St     | No opposing sidewalk  | No       | 0                            | N/A          |
| W COMSTOCK ST BETWEEN QUEEN ANNE AVE N AND 1ST AVE W, N SIDE   | SDW-36991   | Low      | 302669  | 880-8    | NW corner of Queen Anne/Comstock         | No ramp provided crossing Queen Anne  | High     | 1                            | N/A          |
| W COMSTOCK ST BETWEEN QUEEN ANNE AVE N AND 1ST AVE W, S SIDE   | SDW-11770   | Low      | 302670  | 880-8    | SW corner of Queen Anne/Comstock         | No ramp provided crossing Queen Anne  | High     | 1                            | N/A          |
| W CROCKETT ST BETWEEN 2ND AVE W AND 3RD S AVE W, N SIDE        | SDW-8116    | Low      | 301760  | 881-73   | NW corner of 2nd/Crockett                | One crossing provided at T intersection   | Low      | 1                            | N/A          |
| W CROCKETT ST BETWEEN 2ND AVE W AND 3RD S AVE W, S SIDE        | SDW-8115    | Low      | 301759  | 881-73   | SW corner of 2nd/Crockett                | Ramp provided.  | Low      | 1                            | No           |
| W DENNY WAY BETWEEN QUEEN ANNE AVE N AND WESTERN AVE W, S SIDE | SDW-10801   | High     | 299771  | 774-86   | SE corner of Western/Denny               | Ramp provided.  | No       | 0                            | Yes          |
| W DRAVUS ST BETWEEN 11TH AVE W AND 12TH AVE W, N SIDE          | SDW-8047    | High     | 299509  | 880-9    | NE corner of 12th/Dravus                 | Ramp provided.  | Low      | 1                            | No           |
| W DRAVUS ST BETWEEN 13TH AVE W AND 14TH AVE W, S SIDE          | SDW-7559    | Low      | 299504  | 880-9    | SW corner of 13th/Dravus                 | Diagonal ramp provided.   | Low      | 0                            | No           |
| W DRAVUS ST BETWEEN 17TH AVE W AND 20TH AVE W, N SIDE          | SDW-10796   | High     | 299764  | 782-193  | NE corner of 20th Ave W/Dravus St Bridge | Ramp provided   | No       | 0                            | Yes          |
| W DRAVUS ST BETWEEN 17TH AVE W AND 20TH AVE W, S SIDE          | SDW-37249   | High     | 299763  | 782-193  | SE corner of 20th Ave W/Dravus St Bridge | Ramp provided   | Low      | 1                            | No           |
| W DRAVUS ST BETWEEN 20TH AVE W AND 21ST AVE W, N SIDE          | SDW-38515   | Low      | 302315  | 782-193  | NW corner of 20th Ave W/Dravus St Bridge | Ramp provided   | No       | 0                            | Yes          |
| W DRAVUS ST BETWEEN 20TH AVE W AND 21ST AVE W, S SIDE          | SDW-13711   | Low      | 302314  | 782-193  | SW corner of 20th Ave W/Dravus St Bridge | Ramp provided   | Low      | 1                            | No           |
| W DRAVUS ST BETWEEN 3RD S AVE W AND 4TH AVE W, N SIDE          | SDW-7377    | High     | 300152  | 879-21   | NE corner of 4th/Dravus                  | No ramp provided crossing Dravus  | High     | 1                            | N/A          |
| W DRAVUS ST BETWEEN 40TH AVE W AND ARAPAHOE PL W, N SIDE       | SDW-10614   | High     | 298871  | 776-247  | NE corner of Arapahoe/Dravus             | Diagonal ramp provided.   | Low      | 1                            | Yes          |

**SDOT ADA Transition Plan Appendix 5.1a: 2013 Curb Ramp Audit Prioritized Results**

| SEGMENT DESCRIPTION   | SIDEWALK ID | LOCATION | COMPKEY | PLAN NO. | DESCRIPTION                          | FINDINGS   | PRIORITY | Number of Ramps to Construct | DW Provided? |
|---|-------------|----------|---------|----------|--------------------------------------|--|----------|------------------------------|--------------|
| W DRAVUS ST BETWEEN 4TH AVE W AND HUMES PL W, N SIDE              | SDW-7376    | Low      | 300150  | 879-21   | NW corner of 4th/Dravus              | Not triggered by the scope of work                             | No       | 0                            | N/A          |
| W DRAVUS ST BETWEEN ARAPAHOE PL W AND WEST VIEWMONT WAY W, N SIDE | SDW-10613   | Low      | 298869  | 776-247  | NW corner of Arapahoe/Dravus         | Ramp provided.   | No       | 0                            | Yes          |
| W DRAVUS ST BETWEEN ARAPAHOE PL W AND WEST VIEWMONT WAY W, S SIDE | SDW-10612   | Low      | 298868  | 776-247  | SW corner of Arapahoe/Dravus         | One crossing is provided at T-intersection                     | Low      | 1                            | N/A          |
| W ELMORE ST BETWEEN 22ND AVE W AND 23RD AVE W, N SIDE             | SDW-31971   | High     | 332061  | 886-28   | NE corner 23rd/Elmore                | Companion ramp not installed                                   | High     | 1                            | N/A          |
| W ELMORE ST BETWEEN 23RD AVE W AND 24TH AVE W, N SIDE             | SDW-31969   | Low      | 332059  | 886-28   | NW corner of 23rd/Elmore             | No ramp provided crossing 23rd                                 | High     | 1                            | N/A          |
| W EMERSON ST BETWEEN W BERTONA ST AND 6TH AVE W, S SIDE           | SDW-35716   | Low      | 332652  | 774-174  | N corner Emerson/Bertona             | No ramp provided crossing Emerson                              | High     | 1                            | N/A          |
| W FULTON ST BETWEEN 8TH AVE W AND W FULTON NR ST, SW SIDE         | SDW-10322   | Low      | 301411  | 880-29   | NW corner of 8th/Fulton              | No opposing sidewalk   | No       | 0                            | N/A          |
| W FULTON ST BETWEEN 9TH AVE W AND 10TH AVE W, N SIDE              | SDW-10319   | Low      | 301408  | 880-29   | NW corner of 9th/Fulton              | No ramp provided crossing 9th                                  | High     | 0                            | N/A          |
| W FULTON ST BETWEEN 9TH AVE W AND 10TH AVE W, N SIDE              | SDW-10319   | Low      | 301408  | 880-34   | NW corner of W Fulton St/9th Ave W   | No ramp provided crossing 9th                                  | High     | 1                            | N/A          |
| W FULTON ST BETWEEN 9TH AVE W AND 10TH AVE W, S SIDE              | SDW-10318   | Low      | 301407  | 880-29   | SW corner of 9th/Fulton              | No ramp provided crossing 9th                                  | High     | 0                            | N/A          |
| W FULTON ST BETWEEN 9TH AVE W AND 10TH AVE W, S SIDE              | SDW-10318   | Low      | 301407  | 880-34   | SW corner of W Fulton St/9th Ave W   | No ramp provided crossing 9th                                  | High     | 1                            | N/A          |
| W FULTON ST BETWEEN W FULTON NR ST AND 9TH AVE W, N SIDE          | SDW-10321   | High     | 301410  | 880-29   | NE corner of 9th/Fulton              | No ramp provided crossing 9th                                  | High     | 0                            | N/A          |
| W FULTON ST BETWEEN W FULTON NR ST AND 9TH AVE W, N SIDE          | SDW-10321   | High     | 301410  | 880-34   | NE corner of W Fulton St/9th Ave W   | No ramp provided crossing 9th                                  | High     | 1                            | N/A          |
| W FULTON ST BETWEEN W FULTON NR ST AND 9TH AVE W, S SIDE          | SDW-10320   | High     | 301409  | 880-29   | SE corner of 9th/Fulton              | No ramp provided crossing 9th                                  | High     | 0                            | N/A          |
| W FULTON ST BETWEEN W FULTON NR ST AND 9TH AVE W, S SIDE          | SDW-10320   | High     | 301409  | 880-34   | SE corner of W Fulton St/9th Ave W   | No ramp provided crossing 9th                                  | High     | 1                            | N/A          |
| W GALER ST BETWEEN 14TH AVE W AND ELLIOTT AVE W, S SIDE           | SDW-9223    | Low      | 300100  | 782-211  | SW corner of W Galer/14th            | Ramp provided.   | Low      | 1                            | No           |
| W GALER ST BETWEEN 8 LOWER AVE W AND DEAD END 1, N SIDE           | SDW-10452   | Low      | 301423  | 774-125  | NW corner of 8th/Galer               | No crossing provided at T-intersection. (provide at least one) | Mid      | 1                            | N/A          |
| W GALER ST BETWEEN 8 LOWER AVE W AND DEAD END 1, S SIDE           | SDW-10451   | Low      | 301422  | 774-125  | SW corner of 8th/Galer               | No crossing provided at T-intersection. (provide at least one) | Mid      | 1                            | N/A          |
| W GALER ST BETWEEN ELLIOTT AVE W AND ALASKAN WAY W, NW SIDE       | SDW-36188   | Low      | 332657  | 782-211  | NW corner of W Galer/Elliott         | No ramp provided crossing Elliott                              | High     | 1                            | N/A          |
| W GOVERNMENT WAY BETWEEN 34TH AVE W AND 35TH AVE W, SE SIDE       | SDW-39423   | High     | 301023  | 881-30   | SE corner of 35th/Government Way     | Not triggered by the scope of work                             | No       | 0                            | N/A          |
| W HALLADAY ST BETWEEN 6TH AVE W AND 7TH AVE W, N SIDE             | SDW-8766    | High     | 301813  | 774-91   | NE corner of 7th Ave W/W Halladay St | No ramp provided crossing 7th Ave W                            | High     | 1                            | N/A          |
| W HALLADAY ST BETWEEN 6TH AVE W AND 7TH AVE W, S SIDE             | SDW-31153   | High     | 328294  | 774-91   | SE corner of 7th Ave W/W Halladay St | Diagonal ramp provided.  | Low      | 1                            | No           |
| W HALLADAY ST BETWEEN 7TH AVE W AND 8TH AVE W, N SIDE             | SDW-8771    | Low      | 301820  | 774-91   | NW corner of 7th Ave W/W Halladay St | Diagonal ramp provided.  | Low      | 1                            | No           |
| W HALLADAY ST BETWEEN 7TH AVE W AND 8TH AVE W, S SIDE             | SDW-38201   | Low      | 301819  | 774-91   | SW corner of 7th Ave W/W Halladay St | Diagonal ramp provided.  | Low      | 1                            | No           |
| W HARRISON ST BETWEEN 4TH AVE W AND ELLIOTT AVE W, N SIDE         | SDW-9290    | High     | 300272  | 884-82   | NE corner of Elliott/Harrison        | Ramp provided.   | No       | 0                            | Yes          |
| W HARRISON ST BETWEEN 4TH AVE W AND ELLIOTT AVE W, S SIDE         | SDW-9289    | High     | 300271  | 884-82   | SE corner of Elliott/Harrison        | Ramp provided.   | No       | 0                            | Yes          |
| W HOWE ST BETWEEN 14TH AVE W AND 15TH AVE W, S SIDE               | SDW-36189   | High     | 332658  | 882-4    | SE corner of 15th/Howe               | Ramp provided.   | No       | 0                            | Yes          |
| W HOWE ST BETWEEN 2ND AVE W AND 3RD AVE W, N SIDE                 | SDW-10263   | Low      | 302029  | 881-73   | NW corner of 2nd/Howe                | Companion ramp not installed                                   | High     | 1                            | N/A          |
| W HOWE ST BETWEEN QUEEN ANNE AVE N AND 1ST AVE W, N SIDE          | SDW-11778   | High     | 302681  | 881-73   | NE corner of 1st/Howe                | Diagonal ramp provided.  | Low      | 1                            | No           |
| W HOWE ST BETWEEN QUEEN ANNE AVE N AND 1ST AVE W, N SIDE          | SDW-11778   | Low      | 302681  | 880-8    | NW corner of Queen Anne/Howe         | Ramp provided.   | No       | 0                            | Yes          |
| W HOWE ST BETWEEN QUEEN ANNE AVE N AND 1ST AVE W, S SIDE          | SDW-11777   | Low      | 302680  | 880-8    | SW corner of Queen Anne/Howe         | No ramp provided crossing Queen Anne                           | High     | 1                            | N/A          |
| W JOHN ST BETWEEN 1ST AVE W AND 2ND AVE W, N SIDE                 | SDW-38428   | Low      | 301158  | 774-182  | NW corner of 1st/John                | No ramp provided crossing 1st.                                 | High     | 1                            | N/A          |
| W JOHN ST BETWEEN QUEEN ANNE AVE N AND 1ST AVE W, N SIDE          | SDW-7271    | High     | 298621  | 774-182  | NE corner of 1st/John                | Companion ramp not installed                                   | High     | 1                            | N/A          |
| W LEE ST BETWEEN 9TH AVE W AND OLYMPIC WAY W, N SIDE              | SDW-10462   | Low      | 301437  | 774-316  | NE corner of Olympic Way W/W Lee St  | No ramp provided crossing Olympic                              | Mid      | 1                            | N/A          |
| W LEE ST BETWEEN 9TH AVE W AND OLYMPIC WAY W, S SIDE              | SDW-39246   | Low      | 301436  | 774-316  | SE corner of Olympic Way W/W Lee St  | No ramp provided crossing Olympic                              | Mid      | 1                            | N/A          |
| W LEE ST BETWEEN QUEEN ANNE AVE N AND 1ST AVE W, N SIDE           | SDW-11779   | Low      | 302683  | 880-8    | NW corner of Queen Anne/Lee          | One crossing is provided at T-intersection                     | Low      | 1                            | N/A          |
| W LEE ST BETWEEN QUEEN ANNE AVE N AND 1ST AVE W, S SIDE           | SDW-36995   | Low      | 302682  | 880-8    | SW corner of Queen Anne/Lee          | Ramp provided.   | Low      | 1                            | No           |
| W MCGRAW PL BETWEEN W MCGRAW W ST AND 4TH AVE W, NE SIDE          | SDW-8013    | Low      | 300191  | 774-91   | NW corner of W McGraw St/3rd Ave W   | Ramp provided  | Low      | 1                            | No           |
| W MCGRAW PL BETWEEN W MCGRAW W ST AND 4TH AVE W, SW SIDE          | SDW-37269   | Low      | 300190  | 774-316  | NW corner of W McGraw St/3rd Ave W   | No ramp provided crossing McGraw                               | High     | 1                            | N/A          |
| W MCGRAW ST BETWEEN 10TH AVE W AND WESTVIEW DR W, S SIDE          | SDW-8060    | High     | 299522  | 774-316  | SW corner of 10th Ave W/W McGraw St  | Diagonal ramp provided.  | Low      | 1                            | Yes          |
| W MCGRAW ST BETWEEN 4TH AVE W AND 5TH AVE W, N SIDE               | SDW-8009    | High     | 300185  | 774-91   | NE corner of W McGraw St/5th Ave W   | Ramp provided  | Low      | 1                            | No           |
| W MCGRAW ST BETWEEN 4TH AVE W AND 5TH AVE W, N SIDE               | SDW-8009    | Low      | 300185  | 774-91   | NW corner of W McGraw St/4th Ave W   | Ramp provided  | Low      | 1                            | No           |
| W MCGRAW ST BETWEEN 4TH AVE W AND 5TH AVE W, S SIDE               | SDW-8008    | High     | 300184  | 774-91   | SE corner of W McGraw St/5th Ave W   | Ramp provided  | Low      | 1                            | No           |
| W MCGRAW ST BETWEEN 4TH AVE W AND 5TH AVE W, S SIDE               | SDW-8008    | Low      | 300184  | 774-91   | SW corner of W McGraw St/4th Ave W   | Ramp provided  | Low      | 1                            | No           |
| W MCGRAW ST BETWEEN 5TH AVE W AND 6TH AVE W, N SIDE               | SDW-9395    | High     | 301844  | 774-91   | NE corner of W McGraw St/6th Ave W   | Diagonal ramp provided.  | Low      | 1                            | No           |
| W MCGRAW ST BETWEEN 5TH AVE W AND 6TH AVE W, N SIDE               | SDW-9395    | Low      | 301844  | 774-91   | NW corner of W McGraw St/5th Ave W   | Ramp provided  | Low      | 1                            | No           |
| W MCGRAW ST BETWEEN 5TH AVE W AND 6TH AVE W, S SIDE               | SDW-9394    | Low      | 301843  | 774-91   | SW corner of W McGraw St/5th Ave W   | Ramp provided  | Low      | 1                            | No           |
| W MCGRAW ST BETWEEN 5TH AVE W AND 6TH AVE W, S SIDE               | SDW-9394    | High     | 301843  | 774-91   | SE corner of W McGraw St/6th Ave W   | Ramp provided  | No       | 0                            | Yes          |
| W MCGRAW ST BETWEEN 6TH AVE W AND 7TH AVE W, N SIDE               | SDW-9393    | High     | 301842  | 774-91   | NE corner of W McGraw St/7th Ave W   | Diagonal ramp provided.  | Low      | 1                            | No           |
| W MCGRAW ST BETWEEN 6TH AVE W AND 7TH AVE W, N SIDE               | SDW-9393    | Low      | 301842  | 774-91   | NW corner of W McGraw St/6th Ave W   | Ramp provided  | Low      | 1                            | No           |
| W MCGRAW ST BETWEEN 6TH AVE W AND 7TH AVE W, S SIDE               | SDW-9392    | High     | 301841  | 774-91   | SE corner of W McGraw St/7th Ave W   | No ramp provided crossing 7th Ave W                            | High     | 1                            | N/A          |
| W MCGRAW ST BETWEEN 6TH AVE W AND 7TH AVE W, S SIDE               | SDW-9392    | Low      | 301841  | 774-91   | SW corner of W McGraw St/6th Ave W   | Ramp provided  | No       | 0                            | Yes          |
| W MCGRAW ST BETWEEN 7TH AVE W AND 8TH AVE W, N SIDE               | SDW-9391    | High     | 301840  | 774-91   | NE corner of W McGraw St/8th Ave W   | Diagonal ramp provided.  | High     | 1                            | No           |
| W MCGRAW ST BETWEEN 7TH AVE W AND 8TH AVE W, N SIDE               | SDW-9391    | Low      | 301840  | 774-91   | NW corner of W McGraw St/7th Ave W   | Diagonal ramp provided.  | Low      | 1                            | No           |
| W MCGRAW ST BETWEEN 7TH AVE W AND 8TH AVE W, S SIDE               | SDW-9390    | Low      | 301839  | 774-91   | SW corner of W McGraw St/7th Ave W   | No ramp provided crossing 7th Ave W                            | High     | 1                            | N/A          |
| W MCGRAW ST BETWEEN 7TH AVE W AND 8TH AVE W, S SIDE               | SDW-9390    | High     | 301839  | 774-91   | SE corner of W McGraw St/8th Ave W   | Ramp provided  | No       | 0                            | Yes          |
| W MCGRAW ST BETWEEN 8TH AVE W AND 9TH AVE W, N SIDE               | SDW-39247   | High     | 301439  | 774-91   | NE corner of W McGraw St/9th Ave W   | Diagonal ramp provided.  | Low      | 1                            | No           |
| W MCGRAW ST BETWEEN 8TH AVE W AND 9TH AVE W, N SIDE               | SDW-39247   | Low      | 301439  | 774-91   | NW corner of W McGraw St/8th Ave W   | Ramp provided  | Low      | 1                            | No           |
| W MCGRAW ST BETWEEN 8TH AVE W AND 9TH AVE W, S SIDE               | SDW-10463   | High     | 301438  | 774-91   | SE corner of W McGraw St/9th Ave W   | Ramp provided  | Low      | 1                            | No           |

SDOT ADA Transition Plan Appendix 5.1a: 2013 Curb Ramp Audit Prioritized Results

| SEGMENT DESCRIPTION   | SIDEWALK ID | LOCATION | COMPKEY | PLAN NO. | DESCRIPTION  | FINDINGS   | PRIORITY | Number of Ramps to Construct | DW Provided? |
|---|-------------|----------|---------|----------|--|--|----------|------------------------------|--------------|
| W MCGRAW ST BETWEEN 8TH AVE W AND 9TH AVE W, S SIDE                 | SDW-10463   | Low      | 301438  | 774-91   | SW corner of W McGraw St/8th Ave W                             | Ramp provided  | Low      | 1                            | No           |
| W MCGRAW ST BETWEEN 9TH AVE W AND 10TH AVE W, N SIDE                | SDW-10464   | Low      | 301440  | 774-91   | NW corner of W McGraw St/9th Ave W                             | Diagonal ramp provided.  | Low      | 1                            | No           |
| W MCGRAW ST BETWEEN 9TH AVE W AND 10TH AVE W, S SIDE                | SDW-10467   | Low      | 301444  | 774-91   | SW corner of W McGraw St/9th Ave W                             | Ramp provided  | Low      | 1                            | No           |
| W MCGRAW ST BETWEEN W MCGRAW E PL AND W MCGRAW W PL, N SIDE         | SDW-10268   | High     | 302035  | 774-91   | NE corner of W McGraw St/W McGraw Pl                           | Ramp provided  | Low      | 1                            | No           |
| W MCGRAW ST BETWEEN W MCGRAW E PL AND W MCGRAW W PL, S SIDE         | SDW-10267   | High     | 302034  | 774-91   | SE corner of W McGraw St/3rd Ave W                             | Diagonal ramp provided.  | Low      | 1                            | Yes          |
| W MCGRAW ST BETWEEN W MCGRAW W PL AND 4TH AVE W, N SIDE             | SDW-37268   | High     | 300187  | 774-91   | NE corner of W McGraw St/4th Ave W                             | Ramp provided  | Low      | 1                            | No           |
| W MCGRAW ST BETWEEN W MCGRAW W PL AND 4TH AVE W, N SIDE             | SDW-37268   | Low      | 300187  | 774-91   | NW corner of W McGraw St/ W McGraw Pl                          | Ramp provided  | Low      | 1                            | No           |
| W MCGRAW ST BETWEEN W MCGRAW W PL AND 4TH AVE W, S SIDE             | SDW-8010    | High     | 300186  | 774-91   | SE corner of W McGraw St/4th Ave W                             | Ramp provided  | Low      | 1                            | No           |
| W MCGRAW ST BETWEEN W MCGRAW W PL AND 4TH AVE W, S SIDE             | SDW-8010    | Low      | 300186  | 774-91   | SW corner of W McGraw St/3rd Ave W                             | Ramp provided  | Low      | 1                            | No           |
| W MERCER PL BETWEEN W MERCER ST AND 6TH AVE W, NE SIDE              | SDW-9599    | Low      | 301172  | 888-56   | NW corner of W Mercer Pl/5th Ave N                             | Ramp provided.   | Low      | 1                            | No           |
| W MERCER PL BETWEEN W MERCER ST AND 6TH AVE W, SW SIDE              | SDW-9598    | Low      | 301171  | 888-56   | SW corner of W Mercer Pl/5th Ave N                             | No ramp provided.  | High     | 1                            | N/A          |
| W MERCER ST BETWEEN 5TH AVE W AND W MERCER PL, N SIDE               | SDW-9590    | High     | 301160  | 888-56   | NE corner of W Mercer Pl/5th Ave N                             | No ramp provided.  | High     | 1                            | N/A          |
| W NEWELL ST BETWEEN 8TH AVE W AND 9TH AVE W, N SIDE                 | SDW-10470   | Low      | 301448  | 880-29   | NW corner of 8th/Newell  | No opposing sidewalk   | No       | 0                            | N/A          |
| W NEWELL ST BETWEEN 8TH AVE W AND 9TH AVE W, N SIDE                 | SDW-10470   | Low      | 301448  | 880-34   | NW corner of 8th Ave W/W Newell St                             | No opposing sidewalk   | No       | 0                            | N/A          |
| W NEWELL ST BETWEEN 8TH AVE W AND 9TH AVE W, S SIDE                 | SDW-39249   | Low      | 301447  | 880-29   | SW corner of 8th/Newell  | No opposing sidewalk   | No       | 0                            | N/A          |
| W NEWELL ST BETWEEN 8TH AVE W AND 9TH AVE W, S SIDE                 | SDW-39249   | Low      | 301447  | 880-34   | SW corner of 8th Ave W/W Newell St                             | No opposing sidewalk   | No       | 0                            | N/A          |
| W NICKERSON ST BETWEEN 11TH AVE W AND 12TH AVE W, NE SIDE           | SDW-30195   | High     | 328924  | 880-34   | NE corner of W Nickerson St/12th Ave W                         | No ramp provided crossing Nickerson  | High     | 1                            | N/A          |
| W NICKERSON ST BETWEEN 11TH AVE W AND 12TH AVE W, SW SIDE           | SDW-30194   | High     | 328923  | 880-34   | SE corner of W Nickerson St/12th Ave W                         | Ramp provided.   | Low      | 1                            | No           |
| W NICKERSON ST BETWEEN 11TH AVE W AND 12TH AVE W, SW SIDE           | SDW-30194   | Low      | 328923  | 880-34   | SE corner of W Nickerson St/11th Ave W                         | No sidewalk present  | No       | 0                            | N/A          |
| W NICKERSON ST BETWEEN 11TH AVE W AND 12TH AVE W, SW SIDE           | SDW-30194   | Low      | 328923  | 880-34   | SW corner of W Nickerson St/11th Ave W                         | Ramp provided.   | No       | 0                            | Yes          |
| W NICKERSON ST BETWEEN 12TH AVE W AND 13TH AVE W, N SIDE            | SDW-30193   | Low      | 328922  | 880-34   | NW corner of W Nickerson St/12th Ave W                         | No sidewalk present  | No       | 0                            | N/A          |
| W NICKERSON ST BETWEEN 12TH AVE W AND 13TH AVE W, NE SIDE           | SDW-30193   | High     | 328922  | 880-6    | NE corner of 13th/Nickerson                                    | Ramp provided.   | No       | 0                            | Yes          |
| W NICKERSON ST BETWEEN 12TH AVE W AND 13TH AVE W, S SIDE            | SDW-45368   | Low      | 614739  | 880-34   | SW corner of W Nickerson St/12th Ave W                         | Ramp provided.   | Low      | 1                            | No           |
| W NICKERSON ST BETWEEN 12TH AVE W AND 13TH AVE W, S SIDE            | SDW-7837    | High     | 299302  | 880-34   | SE corner of W Nickerson St/13th Ave W                         | Ramp provided.   | No       | 0                            | Yes          |
| W NICKERSON ST BETWEEN 12TH AVE W AND 13TH AVE W, SW SIDE           | SDW-7837    | High     | 299302  | 880-6    | SE corner of 13th/Nickerson                                    | Ramp provided.   | No       | 0                            | Yes          |
| W NICKERSON ST BETWEEN 13TH AVE W AND 14TH AVE W, N SIDE            | SDW-30192   | Low      | 328921  | 880-6    | NW corner of 13th/Nickerson                                    | Ramp provided.   | Low      | 1                            | No           |
| W NICKERSON ST BETWEEN 13TH AVE W AND 14TH AVE W, N SIDE            | SDW-30192   | High     | 328921  | 880-34   | NE corner of W Nickerson St/14th Ave W                         | No sidewalk present  | No       | 0                            | N/A          |
| W NICKERSON ST BETWEEN 13TH AVE W AND 14TH AVE W, S SIDE            | SDW-7836    | Low      | 299301  | 880-6    | SW corner of 13th/Nickerson                                    | Ramp provided.   | No       | 0                            | Yes          |
| W NICKERSON ST BETWEEN 14TH AVE W AND EMERSON NICKERSON RP, NW SIDE | SDW-7834    | Low      | 299299  | 880-34   | NW corner of W Nickerson St/14th Ave W                         | No sidewalk present  | No       | 0                            | N/A          |
| W NICKERSON ST BETWEEN 6TH AVE W AND 8TH AVE W, N SIDE              | SDW-7840    | High     | 299305  | 884-29   | N side of Nickerson @ 8th (E)<br>S side of Nickerson @ 8th (E) | Ramp provided.<br>No crossing provided at T-intersection. (provide at least one) | Low      | 1                            | No           |
| W NICKERSON ST BETWEEN 6TH AVE W AND 8TH AVE W, S SIDE              | SDW-7839    | High     | 299304  | 884-29   |  | No crossing provided at T-intersection. (provide at least one)                   | Mid      | 1                            | N/A          |
| W NICKERSON ST BETWEEN 6TH AVE W AND 8TH AVE W, S SIDE              | SDW-7839    | High     | 299304  | 880-34   | SE corner of W Nickerson St/8th Ave W                          | Ramp provided.   | Low      | 1                            | No           |
| W NICKERSON ST BETWEEN 8TH AVE W AND XW JESSE AVE W, NE SIDE        | SDW-7838    | High     | 299303  | 880-34   | N corner of W Nickerson St/Jesse Ave W                         | Ramp provided.   | Low      | 1                            | No           |
| W NICKERSON ST BETWEEN 8TH AVE W AND XW JESSE AVE W, NE SIDE        | SDW-7838    | Low      | 299303  | 884-29   | N side of Nickerson @ 8th (w)<br>S side of Nickerson @ 8th (w) | Ramp provided.<br>No crossing provided at T-intersection. (provide at least one) | Low      | 1                            | No           |
| W NICKERSON ST BETWEEN 8TH AVE W AND XW JESSE AVE W, SW SIDE        | SDW-30316   | Low      | 328925  | 884-29   |  | Ramp provided.   | Low      | 1                            | No           |
| W NICKERSON ST BETWEEN 8TH AVE W AND XW JESSE AVE W, SW SIDE        | SDW-30316   | High     | 328925  | 880-34   | S corner of W Nickerson St/Jesse Ave W                         | No crossing provided at T-intersection. (provide at least one)                   | Mid      | 1                            | N/A          |
| W NICKERSON ST BETWEEN 8TH AVE W AND XW JESSE AVE W, SW SIDE        | SDW-30316   | Low      | 328925  | 880-34   | SW corner of W Nickerson St/8th Ave W                          | No ramp provided crossing Olympic  | Mid      | 1                            | N/A          |
| W OLYMPIC PL BETWEEN 3RD AVE W AND 5TH AVE W, S SIDE                | SDW-37270   | High     | 300194  | 774-316  | SE corner of Olympic Way W/5th Ave W                           | Ramp provided.   | No       | 0                            | Yes          |
| W PROSPECT ST BETWEEN VAN BUREN AVE W AND ELLIOTT AVE W, NW SIDE    | SDW-36317   | High     | 332668  | 776-188  | NE corner of Elliot/Prospect                                   | Diagonal ramp provided.  | Low      | 1                            | Yes          |
| W RAYE ST BETWEEN 10TH S AVE W AND 11TH N AVE W, NE SIDE            | SDW-38824   | High     | 300724  | 777-586  | NE corner of 11th/Raye   | Diagonal ramp provided.  | Low      | 1                            | Yes          |
| W RAYE ST BETWEEN 10TH S AVE W AND 11TH N AVE W, NE SIDE            | SDW-38824   | Low      | 300724  | 774-316  | NW corner of 10th Ave W/W Raye St                              | No ramp provided crossing 10th.  | Mid      | 1                            | N/A          |
| W RAYE ST BETWEEN 10TH S AVE W AND 11TH N AVE W, SW SIDE            | SDW-8068    | High     | 299533  | 777-586  | SE corner of 11th/Raye   | Diagonal ramp provided.  | Low      | 1                            | Yes          |
| W RAYE ST BETWEEN 10TH S AVE W AND 11TH N AVE W, SW SIDE            | SDW-8068    | Low      | 299533  | 774-316  | SW corner of 10th Ave W/W Raye St                              | No ramp provided crossing 10th.  | Mid      | 1                            | N/A          |
| W RAYE ST BETWEEN 34TH AVE W AND 35TH AVE W, N SIDE                 | SDW-8154    | High     | 301032  | 776-195  | NE corner of W Raye St/35th Ave W                              | No ramp provided crossing 35th Ave W   | High     | 1                            | N/A          |
| W RAYE ST BETWEEN 34TH AVE W AND 35TH AVE W, N SIDE                 | SDW-8154    | High     | 301032  | 881-91   | NE corner of 35th/Raye   | No ramp provided crossing 35th   | High     | 0                            | N/A          |
| W RAYE ST BETWEEN 34TH AVE W AND 35TH AVE W, S SIDE                 | SDW-8153    | High     | 301031  | 881-91   | SE corner of 35th/Raye   | No ramp provided crossing 35th   | High     | 0                            | N/A          |
| W RAYE ST BETWEEN 34TH AVE W AND 35TH AVE W, S SIDE                 | SDW-8153    | High     | 301031  | 776-195  | SE corner of W Raye St/35th Ave W                              | No ramp provided crossing 35th Ave W   | High     | 1                            | N/A          |
| W RAYE ST BETWEEN 35TH AVE W AND PIEDMONT PL W, N SIDE              | SDW-8152    | Low      | 301030  | 881-91   | NW corner of 35th/Raye   | Companion ramp not installed   | High     | 0                            | N/A          |
| W RAYE ST BETWEEN 35TH AVE W AND PIEDMONT PL W, N SIDE              | SDW-8152    | Low      | 301030  | 776-195  | NW corner of W Raye St/35th Ave W                              | No ramp provided crossing 35th Ave W   | High     | 1                            | N/A          |
| W RAYE ST BETWEEN 35TH AVE W AND PIEDMONT PL W, S SIDE              | SDW-8151    | Low      | 301029  | 881-91   | SE corner of 35th/Raye   | Companion ramp not installed   | High     | 0                            | N/A          |
| W RAYE ST BETWEEN 35TH AVE W AND PIEDMONT PL W, S SIDE              | SDW-8151    | Low      | 301029  | 776-195  | SW corner of W Raye St/35th Ave W                              | No ramp provided crossing 35th Ave W   | High     | 1                            | N/A          |
| W RAYE ST BETWEEN 5TH S AVE W AND 6TH AVE W, S SIDE                 | SDW-38813   | Low      | 301855  | 880-29   | SW corner of 5th/Raye  | Not triggered by the scope of work   | No       | 0                            | N/A          |
| W RAYE ST BETWEEN 6TH AVE W AND 7TH AVE W, N SIDE                   | SDW-43931   | High     | 328311  | 880-29   | NE corner of 7th/Raye  | Unimproved sidewalk  | No       | 0                            | N/A          |
| W RAYE ST BETWEEN 6TH AVE W AND 7TH AVE W, S SIDE                   | SDW-9405    | High     | 301854  | 880-29   | SE corner of 7th/Raye  | Ramp provided.   | Low      | 1                            | No           |
| W RAYE ST BETWEEN 7TH AVE W AND 8TH AVE W, N SIDE                   | SDW-31165   | High     | 328310  | 880-29   | NE corner of 8th/Raye  | Unimproved sidewalk  | No       | 0                            | N/A          |
| W RAYE ST BETWEEN 7TH AVE W AND 8TH AVE W, N SIDE                   | SDW-31165   | Low      | 328310  | 880-29   | NW corner of 7th/Raye  | Unimproved sidewalk  | No       | 0                            | N/A          |
| W RAYE ST BETWEEN 7TH AVE W AND 8TH AVE W, S SIDE                   | SDW-9404    | High     | 301853  | 880-29   | SE corner of 8th/Raye  | No ramp provided crossing 8th  | High     | 1                            | N/A          |

**SDOT ADA Transition Plan Appendix 5.1a: 2013 Curb Ramp Audit Prioritized Results**

| SEGMENT DESCRIPTION  | SIDEWALK ID | LOCATION | COMPKEY | PLAN NO. | DESCRIPTION                                | FINDINGS  | PRIORITY | Number of Ramps to Construct | DW Provided? |
|--|-------------|----------|---------|----------|--|---|----------|------------------------------|--------------|
| W RAYE ST BETWEEN 7TH AVE W AND 8TH AVE W, S SIDE                    | SDW-9404    | Low      | 301853  | 880-29   | SW corner of 7th/Raye                      | Ramp provided.  | Low      | 1                            | No           |
| W RAYE ST BETWEEN 9TH AVE W AND 10TH N AVE W, N SIDE                 | SDW-39250   | Low      | 301451  | 774-316  | NW corner of 10th Ave W/W Raye St          | No ramp provided crossing 10th.   | Mid      | 1                            | N/A          |
| W RAYE ST BETWEEN 9TH AVE W AND 10TH N AVE W, N SIDE                 | SDW-39250   | High     | 301451  | 777-458  | NE corner of 10th Ave W/W Raye St          | not triggered by scope of work  | No       | 0                            | N/A          |
| W RAYE ST BETWEEN 9TH AVE W AND 10TH N AVE W, S SIDE                 | SDW-10472   | High     | 301450  | 777-458  | SE corner of 10th Ave W/W Raye St          | not triggered by scope of work  | No       | 0                            | N/A          |
| W RAYE ST BETWEEN DEAD END 1 AND 15TH AVE W, S SIDE                  |             |          |         |          | NE corner of 15th/Raye/Gilman              | There may not be ramps but there appears to be no good/safe place to provide a crossing | Low      | 1                            | N/A          |
|  | SDW-9739    | High     | 300711  | 880-43   |  |   |          |                              |              |
| W SMITH ST BETWEEN 32ND S AVE W AND 33RD AVE W, S SIDE               | SDW-10816   | High     | 301669  | 888-68   | SE corner of 33rd/Smith                    | Diagonal ramp provided.   | Mid      | 1                            | No           |
|  |             |          |         |          |  | No crossing provided at T-intersection. (provide at least one)                          | Mid      | 1                            | N/A          |
| W SMITH ST BETWEEN 6TH AVE W AND 7TH AVE W, N SIDE                   | SDW-9410    | High     | 301861  | 774-91   | NE corner of 7th Ave W/W Smith St          | No ramp provided crossing 7th   | High     | 1                            | N/A          |
| W SMITH ST BETWEEN 6TH AVE W AND 7TH AVE W, S SIDE                   | SDW-9409    | High     | 301860  | 885-41   | SE corner of 7th/Smith                     | No crossing provided at T-intersection. (provide at least one)                          | Mid      | 0                            | N/A          |
| W SMITH ST BETWEEN 6TH AVE W AND 7TH AVE W, S SIDE                   | SDW-9409    | High     | 301860  | 774-91   | SE corner of 7th Ave W/W Smith St          | Diagonal ramp provided.   | Low      | 1                            | No           |
| W SMITH ST BETWEEN QUEEN ANNE AVE N AND W MCGRAW E PL, N SIDE        | SDW-36998   | Low      | 302693  | 880-8    | NW corner of Queen Anne/Smith              | Diagonal ramp provided.   | Low      | 1                            | No           |
| W SMITH ST BETWEEN QUEEN ANNE AVE N AND W MCGRAW E PL, S SIDE        | SDW-11786   | Low      | 302692  | 880-8    | SW corner of Queen Anne/Smith              | Diagonal ramp provided.   | Low      | 1                            | No           |
| W THURMAN ST BETWEEN 24TH AVE W AND BURTON PL W, N SIDE              | SDW-10435   | High     | 302910  | 776-151  | NE corner of W Thurman St/Burton Pl W      | No ramp provided crossing Burton Pl   | High     | 1                            | N/A          |
| W THURMAN ST BETWEEN BURTON PL W AND 25TH AVE W, N SIDE              | SDW-38284   | Low      | 302908  | 776-151  | NW corner of W Thurman St/Burton Pl W      | No ramp provided crossing Burton Pl   | High     | 1                            | N/A          |
| W WHEELER ST BETWEEN 10TH AVE W AND WESTVIEW DR W, N SIDE            | SDW-10475   | High     | 301455  | 774-316  | NW corner of 10th Ave W/W Wheeler St       | Diagonal ramp provided.   | Low      | 1                            | Yes          |
| W WHEELER ST BETWEEN 10TH AVE W AND WESTVIEW DR W, S SIDE            | SDW-39251   | High     | 301454  | 774-316  | NW corner of 10th Ave W/W Wheeler St       | Diagonal ramp provided.   | Low      | 1                            | Yes          |
|  |             |          |         |          | SW corner of 15th/Wheeler                  | Preferred crossing is north side of intersection with signal                            | Low      | 1                            | N/A          |
| W WHEELER ST BETWEEN 15TH AVE W AND DEAD END 4, S SIDE               | SDW-45237   | Low      | 332676  | 880-43   |  |   |          |                              |              |
| W WHEELER ST BETWEEN 32ND AVE W AND 33RD AVE W, N SIDE               | SDW-39453   | Low      | 301674  | 883-16   | NW corner of 32nd/Wheeler                  | Diagonal ramp provided.   | Low      | 1                            | yes          |
| W WHEELER ST BETWEEN 7TH AVE W AND 8TH AVE W, N SIDE                 | SDW-37271   | Low      | 300198  | 774-91   | NW corner of 7th Ave W/W Wheeler St        | Diagonal ramp provided.   | Low      | 0                            | No           |
| W WHEELER ST BETWEEN 7TH AVE W AND 8TH AVE W, N SIDE                 | SDW-37271   | Low      | 300198  | 885-41   | NW side of 7th/Wheeler                     | Diagonal ramp provided.   | Mid      | 1                            | No           |
| W WHEELER ST BETWEEN 7TH AVE W AND 8TH AVE W, S SIDE                 | SDW-8018    | Low      | 300197  | 774-91   | SW corner of 7th Ave W/W Wheeler St        | Diagonal ramp provided.   | Low      | 1                            | Yes          |
| W WHEELER ST BETWEEN 9TH AVE W AND 10TH AVE W, N SIDE                | SDW-10477   | Low      | 301457  | 774-316  | NE corner of 10th Ave W/W Wheeler St       | Diagonal ramp provided.   | Low      | 1                            | Yes          |
|  |             |          |         |          | SE corner of 15th/Wheeler                  | Preferred crossing is north side of intersection with signal                            | Low      | 1                            | N/A          |
| W WHEELER ST BETWEEN DEAD END 3 AND 15TH AVE W, S SIDE               | SDW-7527    | High     | 301004  | 880-43   |  |   |          |                              |              |
| WABASH AVE S BETWEEN RAINIER AVE S AND S ROSE S ST, NE SIDE          | SDW-19992   | High     | 318838  | 887-17   | N side of Wabash @ Rose                    | No crossing provided at T-intersection. (provide at least one)                          | Mid      | 1                            | N/A          |
| WABASH AVE S BETWEEN S ROSE S ST AND CLOVERDALE PL S, NE SIDE        | SDW-19990   | Low      | 318836  | 887-17   | N side of Wabash @ Rose                    | No crossing provided at T-intersection. (provide at least one)                          | Mid      | 1                            | N/A          |
| WALL ST BETWEEN 4TH AVE AND 5TH AVE, NW SIDE                         | SDW-6916    | High     | 294917  | 774-56   | NW corner of 5th Ave/Wall St               | Diagonal ramp provided.   | Low      | 1                            | Yes          |
| WALL ST BETWEEN 4TH AVE AND 5TH AVE, NW SIDE                         | SDW-6916    | Low      | 294917  | 884-12   | N corner of 4th Ave/Wall St                | All ramps present.  | No       | 0                            | Yes          |
| WALL ST BETWEEN ELLIOTT AVE AND WESTERN AVE, NW SIDE                 | SDW-6456    | High     | 294787  | 774-86   | W corner of Western/Wall                   | Diagonal ramp provided.   | Low      | 1                            | No           |
| WALL ST BETWEEN ELLIOTT AVE AND WESTERN AVE, SE SIDE                 | SDW-6455    | High     | 294786  | 774-86   | S corner of Western/Wall                   | Diagonal ramp provided.   | Low      | 1                            | No           |
| WALL ST BETWEEN WESTERN AVE AND 1ST AVE, SE SIDE                     | SDW-39344   | High     | 294784  | 879-72   | N corner of 1st Ave/Wall St                | Diagonal ramp provided.   | Low      | 1                            | No           |
| WALL ST BETWEEN WESTERN AVE AND 1ST AVE, SE SIDE                     | SDW-39344   | Low      | 294784  | 774-86   | E corner of Western/Wall                   | Diagonal ramp provided.   | Low      | 1                            | No           |
| WALLINGFORD AVE N BETWEEN EAST GREEN LAKE DR N AND N 80TH ST, E SIDE | SDW-41690   | Low      | 306618  | 777-502  | NE corner of E Green Lake Dr N/Wallingford | Ramp provided   | No       | 0                            | Yes          |
| WALLINGFORD AVE N BETWEEN EAST GREEN LAKE DR N AND N 80TH ST, W SIDE | SDW-15955   | Low      | 306617  | 777-502  | NW corner of E Green Lake Dr N/Wallingford | Ramp provided   | No       | 0                            | Yes          |
| WALLINGFORD AVE N BETWEEN N 39TH ST AND N 40TH ST, E SIDE            | SDW-6301    | High     | 294741  | 774-116  | SE corner of N 40th St/Wallingford Ave N   | Diagonal ramp provided.   | Low      | 1                            | No           |
| WALLINGFORD AVE N BETWEEN N 39TH ST AND N 40TH ST, W SIDE            | SDW-35822   | High     | 294740  | 774-116  | SW corner of N 40th St/Wallingford Ave N   | Diagonal ramp provided.   | Low      | 1                            | No           |
| WALLINGFORD AVE N BETWEEN N 40TH ST AND N 41ST ST, E SIDE            | SDW-4426    | Low      | 294739  | 774-116  | NE corner of N 40th St/Wallingford Ave N   | No S facing ramp found  | High     | 1                            | N/A          |
| WALLINGFORD AVE N BETWEEN N 40TH ST AND N 41ST ST, W SIDE            | SDW-4425    | Low      | 294738  | 774-116  | NW corner of N 40th St/Wallingford Ave N   | Diagonal ramp provided.   | Low      | 1                            | No           |
| WALLINGFORD AVE N BETWEEN N 44TH ST AND N 45TH ST, W SIDE            | SDW-5724    | High     | 295224  | 774-340  | SW corner N 45th St/Wallingford Ave N      | No ramp provided crossing 45th.   | Low      | 1                            | N/A          |
| WALLINGFORD AVE N BETWEEN N 45TH ST AND N 46TH ST, E SIDE            | SDW-38654   | Low      | 295223  | 774-340  | NE corner N 45th St/Wallingford Ave N      | No ramp provided crossing 45th.   | Low      | 1                            | N/A          |
| WALLINGFORD AVE N BETWEEN N 49TH ST AND N 50TH ST, E SIDE            | SDW-5718    | High     | 295215  | 774-165  | SE corner of N 50th St/Wallingford Ave N   | N facing ramp found, no violation   | No       | 0                            | Yes          |
| WALLINGFORD AVE N BETWEEN N 49TH ST AND N 50TH ST, W SIDE            | SDW-5717    | High     | 295214  | 774-263  | SW corner of Wallingford Ave N/N 50th St.  | Diagonal ramp provided.   | Low      | 0                            | Yes          |
| WALLINGFORD AVE N BETWEEN N 49TH ST AND N 50TH ST, W SIDE            | SDW-5717    | High     | 295214  | 774-165  | SW corner of N 50th St/Wallingford Ave N   | Diagonal ramp found, may require two  | Low      | 1                            | Yes          |
| WALLINGFORD AVE N BETWEEN N 50TH ST AND N 51ST ST, E SIDE            | SDW-38651   | Low      | 295213  | 774-165  | NE corner of N 50th St/Wallingford Ave N   | Diagonal ramp found, may require two  | Low      | 1                            | N/A          |
| WALLINGFORD AVE N BETWEEN N 50TH ST AND N 51ST ST, W SIDE            | SDW-5716    | Low      | 295212  | 774-263  | NW corner of Wallingford Ave N/N 50th St.  | Diagonal ramp provided.   | Low      | 0                            | Yes          |
| WALLINGFORD AVE N BETWEEN N 50TH ST AND N 51ST ST, W SIDE            | SDW-5716    | Low      | 295212  | 774-165  | NW corner of N 50th St/Wallingford Ave N   | Diagonal ramp found, may require two  | Low      | 1                            | Yes          |
| WALNUT AVE SW BETWEEN SW ADMIRAL WAY AND SW LANDER ST, E SIDE        | SDW-42694   | Low      | 323360  | 774-341  | SE corner of Walnut/Admiral                | No ramp provided crossing Admiral   | High     | 1                            | N/A          |
| WALNUT AVE SW BETWEEN SW ADMIRAL WAY AND SW LANDER ST, W SIDE        | SDW-29117   | Low      | 323361  | 774-341  | SW corner of Walnut/Admiral                | No ramp provided crossing Admiral   | High     | 1                            | N/A          |
| WALNUT AVE SW BETWEEN SW GRAYSON ST AND SW ADMIRAL WAY, E SIDE       | SDW-45175   | High     | 327703  | 774-341  | NE corner of Walnut/Admiral                | No ramp provided crossing Admiral   | High     | 1                            | N/A          |
| WALNUT AVE SW BETWEEN SW GRAYSON ST AND SW ADMIRAL WAY, W SIDE       | SDW-43283   | High     | 327704  | 774-341  | NW corner of Walnut/Admiral                | No ramp provided crossing Admiral   | High     | 1                            | N/A          |
| WALNUT AVE SW BETWEEN SW HANFORD ST AND SW HINDS ST, E SIDE          | SDW-27137   | Low      | 323363  | 776-147  | SE corner of Walnut/Hanford                | No ramp provided crossing Hanford.  | High     | 1                            | N/A          |
| WALNUT AVE SW BETWEEN SW HANFORD ST AND SW HINDS ST, W SIDE          | SDW-27138   | Low      | 323364  | 776-147  | SW corner of Walnut/Hanford                | No ramp provided crossing Hanford.  | High     | 1                            | N/A          |
| WALNUT AVE SW BETWEEN SW HINDS ST AND SW MANNING ST, E SIDE          | SDW-29058   | High     | 324590  | 776-147  | NE corner of Walnut/Manning                | No ramp provided crossing Manning.  | High     | 1                            | N/A          |
| WALNUT AVE SW BETWEEN SW HINDS ST AND SW MANNING ST, W SIDE          | SDW-29059   | High     | 324591  | 776-147  | NW corner of Walnut/Manning                | No ramp provided crossing Manning.  | High     | 1                            | N/A          |
| WALNUT AVE SW BETWEEN SW MANNING ST AND SW CHARLESTOWN ST, E SIDE    | SDW-34824   | Low      | 333841  | 776-147  | SE corner of Walnut/Manning                | Companion ramp not installed  | High     | 1                            | N/A          |
| WALNUT AVE SW BETWEEN SW MANNING ST AND SW CHARLESTOWN ST, W SIDE    | SDW-42623   | Low      | 324589  | 776-147  | SW corner of Walnut/Manning                | Companion ramp not installed  | High     | 1                            | N/A          |

**SDOT ADA Transition Plan Appendix 5.1a: 2013 Curb Ramp Audit Prioritized Results**

| SEGMENT DESCRIPTION   | SIDEWALK ID | LOCATION | COMPKEY | PLAN NO. | DESCRIPTION  | FINDINGS   | PRIORITY | Number of Ramps to Construct | DW Provided? |
|---|-------------|----------|---------|----------|--|--|----------|------------------------------|--------------|
| WALNUT AVE SW BETWEEN SW WINTHROP ST AND SW HANFORD ST, E SIDE            | SDW-27139   | High     | 323365  | 776-147  | NE corner of Walnut/Hanford                            | No ramp provided crossing Hanford.                             | High     | 1                            | N/A          |
| WALNUT AVE SW BETWEEN SW WINTHROP ST AND SW HANFORD ST, W SIDE            | SDW-27136   | High     | 323362  | 776-147  | NW corner of Walnut/Hanford                            | No ramp provided crossing Hanford.                             | High     | 1                            | N/A          |
| WARD ST BETWEEN FAIRVIEW AVE N AND DEAD END, N SIDE                       | SDW-12633   | High     | 302468  | 774-350  | NE corner of Fairview Ave N/Ward St                    | No ramp crossing Fairview                                      | Low      | 1                            | N/A          |
| WARREN AVE N BETWEEN DENNY WAY AND JOHN ST, W SIDE                        | SDW-7266    | Low      | 298614  | 774-377  | NW corner of Denny Way/Warren Ave N                    | No ramp crossing Denny.  | High     | 1                            | N/A          |
| WARREN AVE N BETWEEN MERCER ST AND ROY ST, E SIDE                         | SDW-7262    | High     | 298609  | 774-181  | SE corner of Roy St/Warren Ave N                       | N facing ramp found, no violation                              | No       | 0                            | Yes          |
| WARREN AVE N BETWEEN MERCER ST AND ROY ST, E SIDE                         | SDW-7262    | Low      | 298609  | 774-181  | NE corner of Mercer St/Warren Ave N                    | S facing ramp found, no violation                              | No       | 0                            | Yes          |
| WARREN AVE N BETWEEN MERCER ST AND ROY ST, W SIDE                         | SDW-7261    | Low      | 298608  | 774-181  | NW corner of Mercer St/Warren Ave N                    | not triggered by the scope of work                             | No       | 0                            | N/A          |
| WARREN AVE N BETWEEN REPUBLICAN ST AND MERCER ST, E SIDE                  | SDW-38440   | High     | 298611  | 774-181  | SE corner of Mercer St/Warren Ave N                    | N facing ramp found, no violation                              | No       | 0                            | Yes          |
| WARREN AVE N BETWEEN ROY ST AND VALLEY ST, E SIDE                         | SDW-13445   | Low      | 303337  | 774-181  | NE corner of Roy St/Warren Ave N                       | S facing ramp found, no violation                              | No       | 0                            | Yes          |
| WARREN AVE N BETWEEN ROY ST AND VALLEY ST, W SIDE                         | SDW-37162   | Low      | 303336  | 774-181  | NW corner of Roy St/Warren Ave N                       | not triggered by the scope of work                             | No       | 0                            | N/A          |
| WARREN PL BETWEEN 1ST AVE AND DENNY WAY, E SIDE                           | SDW-6610    | Low      | 294830  | 888-27   | NE corner of 1st Ave/Warren Pl                         | Plan not constructed.  | No       | 0                            | N/A          |
| WARREN PL BETWEEN 1ST AVE AND DENNY WAY, W SIDE                           | SDW-6609    | High     | 294829  | 774-377  | SW corner of Denny Way/Warren Ave N                    | No ramp crossing Denny.  | High     | 1                            | N/A          |
| WARREN PL BETWEEN 1ST AVE AND DENNY WAY, W SIDE                           | SDW-6609    | Low      | 294829  | 888-27   | NW corner of 1st Ave/Warren Pl                         | Plan not constructed.  | No       | 0                            | N/A          |
| WEST GREEN LAKE DR N BETWEEN WINONA AVE N AND DENSMORE AVE N, NW SIDE     | SDW-12596   | High     | 307207  | 777-502  | Median island at Green Lake Dr N/E Green Lake Dr N     | Asphalt island has 3 ramps that need improvement               | Low      | 1                            | No           |
| WEST MARGINAL WAY SW BETWEEN MARGINAL SB PL SW AND SW ANDOVER ST, E SIDE  | SDW-25296   | Low      | 319865  | 774-139  | SE corner of Marginal/Marginal PL                      | No sidewalk  | No       | 0                            | N/A          |
| WEST MARGINAL WAY SW BETWEEN MARGINAL SB PL SW AND SW ANDOVER ST, W SIDE  | SDW-25297   | Low      | 319866  | 774-139  | SW corner of Marginal/Marginal Pl                      | No opposing sidewalk   | No       | 0                            | N/A          |
| WEST MARGINAL WAY SW BETWEEN SW DAKOTA ST AND SW IDAHO ST, W SIDE         | SDW-33675   | High     | 330363  | 774-139  | NW corner of Marginal/Idaho                            | No opposing sidewalk   | No       | 0                            | N/A          |
| WEST MARGINAL WAY SW BETWEEN SW IDAHO ST AND SW ALASKA ST, W SIDE         | SDW-25292   | Low      | 319861  | 774-139  | SW corner of Marginal/Idaho                            | No opposing sidewalk   | No       | 0                            | N/A          |
| WEST MONTLAKE PL E BETWEEN 19TH AVE E AND E MILLER ST, NW SIDE            | SDW-11734   | High     | 300698  | 776-195  | SW corner of W Montlake Pl E/E Miller St               | Ramp provided  | No       | 0                            | Yes          |
| WEST MONTLAKE PL E BETWEEN E LOUISA ST AND 20TH AVE E, NW SIDE            | SDW-17942   | Low      | 311572  | 776-195  | NW corner of E Louisa St/W Montlake Pl E               | Ramp provided  | Low      | 1                            | No           |
| WEST MONTLAKE PL E BETWEEN E LOUISA ST AND 20TH AVE E, SE SIDE            | SDW-17941   | Low      | 311571  | 776-195  | NE corner of E Louisa St/W Montlake Pl E               | No ramp provided crossing Louisa St                            | High     | 1                            | N/A          |
| WEST MONTLAKE PL E BETWEEN E MILLER ST AND E LOUISA ST, NW SIDE           | SDW-17943   | High     | 311574  | 776-195  | SW corner of E Louisa St/W Montlake Pl E               | Ramp provided  | Low      | 1                            | No           |
| WEST MONTLAKE PL E BETWEEN E MILLER ST AND E LOUISA ST, NW SIDE           | SDW-17943   | Low      | 311574  | 776-195  | NW corner of W Montlake Pl E/E Miller St               | One crossing is provided at T-intersection                     | Low      | 1                            | N/A          |
| WEST MONTLAKE PL E BETWEEN E MILLER ST AND E LOUISA ST, SE SIDE           | SDW-39824   | High     | 311573  | 776-195  | SE corner of E Louisa St/W Montlake Pl E               | No ramp provided crossing Louisa St                            | High     | 1                            | N/A          |
| WEST MONTLAKE PL E BETWEEN E MILLER ST AND E LOUISA ST, SE SIDE           | SDW-39824   | Low      | 311573  | 776-195  | NE corner of W Montlake Pl E/E Miller St               | Ramp provided  | Low      | 1                            | No           |
| WEST SEATTLE BR WB BETWEEN POINT A AND 35TH AVE SW, NW SIDE               | SDW-5572    | High     | 295176  | 774-199  | NE corner of 35th Ave SW/Fauntleroy Way SW, North side | W facing ramp provided   | Low      | 1                            | No           |
| WEST VIEWMONT WAY W BETWEEN CONSTANCE W DR W AND MONTAVISTA PL W, SW SIDE | SDW-39298   | High     | 300995  | 884-53   | SE corner of Montavista Pl W/W Viewmont Way W          | Ramp provided.   | Low      | 1                            | No           |
| WEST VIEWMONT WAY W BETWEEN MONTAVISTA PL W AND W PARKMONT PL, SW SIDE    | SDW-7401    | High     | 300993  | 884-53   | SW corner of Montavista Pl W/W Viewmont Way W          | Ramp provided.   | Low      | 1                            | No           |
| WESTERN AVE BETWEEN BATTERY ST AND WALL ST, NE SIDE                       | SDW-6612    | High     | 294833  | 774-86   | E corner of Western/Wall                               | Diagonal ramp provided.  | Low      | 0                            | No           |
| WESTERN AVE BETWEEN BATTERY ST AND WALL ST, NE SIDE                       | SDW-6612    | Low      | 294833  | 774-86   | N corner of Western/Battery                            | Diagonal ramp provided.  | Low      | 0                            | No           |
| WESTERN AVE BETWEEN BATTERY ST AND WALL ST, SW SIDE                       | SDW-6611    | High     | 294832  | 774-86   | S corner of Western/Wall                               | Diagonal ramp provided.  | Low      | 0                            | No           |
| WESTERN AVE BETWEEN BATTERY ST AND WALL ST, SW SIDE                       | SDW-6611    | Low      | 294832  | 774-86   | W corner of Western/Battery                            | Diagonal ramp provided.  | Low      | 0                            | No           |
| WESTERN AVE BETWEEN BAY ST AND QUEEN ANNE AVE, NE SIDE                    | SDW-32090   | Low      | 329421  | 880-29   | N corner of Western/Bay                                | Ramp provided.   | No       | 0                            | Yes          |
| WESTERN AVE BETWEEN BAY ST AND QUEEN ANNE AVE, NE SIDE                    | SDW-32090   | Low      | 329421  | 774-86   | N corner of Western/Bay                                | Ramp provided.   | No       | 0                            | Yes          |
| WESTERN AVE BETWEEN BAY ST AND QUEEN ANNE AVE, SW SIDE                    | SDW-6589    | Low      | 294804  | 774-86   | SW corner of Western/Bay                               | Ramp provided.   | Low      | 0                            | No           |
| WESTERN AVE BETWEEN BAY ST AND QUEEN ANNE AVE, SW SIDE                    | SDW-6589    | Low      | 294804  | 774-308  | NW corner of Western Ave/Bay St                        | Ramp provided.   | Low      | 0                            | No           |
| WESTERN AVE BETWEEN BAY ST AND QUEEN ANNE AVE, SW SIDE                    | SDW-6589    | Low      | 294804  | 774-318  | NW corner of Western Ave/Bay St                        | Ramp provided.   | Low      | 0                            | No           |
| WESTERN AVE BETWEEN BAY ST AND QUEEN ANNE AVE, SW SIDE                    | SDW-6589    | Low      | 294804  | 880-29   | SW corner of Western/Bay                               | Ramp provided.   | Low      | 1                            | No           |
| WESTERN AVE BETWEEN BELL ST AND BATTERY ST, NE SIDE                       | SDW-39352   | High     | 294835  | 774-86   | E corner of Western/Battery                            | Diagonal ramp provided.  | Low      | 0                            | No           |
| WESTERN AVE BETWEEN BELL ST AND BATTERY ST, NE SIDE                       | SDW-39353   | Low      | 294835  | 884-66   | NW corner of Bell St/N-Bound 99 On-ramp                | No crossing provided at T-intersection. (provide at least one) | No       | 0                            | No           |
| WESTERN AVE BETWEEN BLANCHARD ST AND BELL ST, NE SIDE                     | SDW-6615    | Low      | 294837  | 774-86   | NW corner of Western/Blanchard                         | Diagonal ramp provided.  | Low      | 0                            | No           |
| WESTERN AVE BETWEEN BROAD ST AND EAGLE ST, NE SIDE                        | SDW-6593    | Low      | 294808  | 774-308  | N corner of Western Ave/Broad St                       | Diagonal ramp provided.  | Low      | 0                            | Yes          |
| WESTERN AVE BETWEEN BROAD ST AND EAGLE ST, SW SIDE                        | SDW-6592    | High     | 294807  | 774-86   | S corner of Western/Eagle                              | No crossing provided at T-intersection. (provide at least one) | Mid      | 0                            | N/A          |
| WESTERN AVE BETWEEN BROAD ST AND EAGLE ST, SW SIDE                        | SDW-6592    | High     | 294807  | 774-308  | SW corner of Western Ave/Eagle St                      | No ramp crossing Western.                                      | Mid      | 0                            | N/A          |
| WESTERN AVE BETWEEN BROAD ST AND EAGLE ST, SW SIDE                        | SDW-6592    | High     | 294807  | 880-29   | S corner of Western/Eagle                              | No crossing provided at T-intersection. (provide at least one) | Mid      | 1                            | N/A          |
| WESTERN AVE BETWEEN EAGLE ST AND BAY ST, NE SIDE                          | SDW-6591    | High     | 294806  | 774-86   | E corner of Western/Bay                                | Ramp provided.   | Low      | 0                            | No           |
| WESTERN AVE BETWEEN EAGLE ST AND BAY ST, NE SIDE                          | SDW-6591    | High     | 294806  | 774-308  | SE corner of Western Ave/Bay St                        | Ramp provided.   | Low      | 0                            | No           |
| WESTERN AVE BETWEEN EAGLE ST AND BAY ST, NE SIDE                          | SDW-6591    | Low      | 294806  | 774-318  | SE corner of Western Ave/Bay St                        | Ramp provided.   | Low      | 0                            | No           |
| WESTERN AVE BETWEEN EAGLE ST AND BAY ST, NE SIDE                          | SDW-6591    | High     | 294806  | 880-29   | E corner of Western/Bay                                | Ramp provided.   | Low      | 1                            | No           |
| WESTERN AVE BETWEEN EAGLE ST AND BAY ST, SW SIDE                          | SDW-6590    | High     | 294805  | 880-29   | SE corner of Western/Bay                               | No ramp visible.   | Low      | 0                            | N/A          |
| WESTERN AVE BETWEEN EAGLE ST AND BAY ST, SW SIDE                          | SDW-6590    | High     | 294805  | 774-86   | SE corner of Western/Bay                               | No ramp visible.   | Low      | 0                            | N/A          |
| WESTERN AVE BETWEEN EAGLE ST AND BAY ST, SW SIDE                          | SDW-6590    | low      | 294805  | 880-29   | W corner of Western/Eagle                              | No crossing provided at T-intersection. (provide at least one) | Mid      | 0                            | N/A          |
| WESTERN AVE BETWEEN EAGLE ST AND BAY ST, SW SIDE                          | SDW-6590    | low      | 294805  | 774-86   | W corner of Western/Eagle                              | No crossing provided at T-intersection. (provide at least one) | Mid      | 0                            | N/A          |



**SDOT ADA Transition Plan Appendix 5.1a: 2013 Curb Ramp Audit Prioritized Results**

| SEGMENT DESCRIPTION   | SIDEWALK ID | LOCATION | COMPKEY | PLAN NO. | DESCRIPTION                               | FINDINGS   | PRIORITY | Number of Ramps to Construct | DW Provided? |
|---|-------------|----------|---------|----------|---|--|----------|------------------------------|--------------|
| WESTERN AVE BETWEEN EAGLE ST AND BAY ST, SW SIDE              | SDW-6590    | High     | 294805  | 774-318  | SW corner of Western Ave/Bay St           | No ramp provided crossing Western.                                   | Mid      | 1                            | N/A          |
| WESTERN AVE BETWEEN EAGLE ST AND BAY ST, SW SIDE              | SDW-6590    | Low      | 294807  | 774-318  | NW corner of Western Ave/Eagle St         | No ramp crossing Western.  | Mid      | 1                            | N/A          |
| WESTERN AVE BETWEEN LENORA ST AND BLANCHARD ST, NE SIDE       | SDW-39354   | High     | 294839  | 774-86   | NE corner of Western/Blanchard            | Diagonal ramp provided.  | Low      | 0                            | No           |
| WESTERN AVE BETWEEN LENORA ST AND BLANCHARD ST, SW SIDE       | SDW-6616    | High     | 294838  | 774-86   | SE corner or Western/Blanchard            | Diagonal ramp provided.  | Low      | 0                            | No           |
| WESTERN AVE BETWEEN MADISON ST AND SPRING ST, NE SIDE         | SDW-45004   | Low      | 327060  | 774-213  | NE corner of Western Ave/Madison St       | Diagonal ramp provided.  | Low      | 0                            | Yes          |
| WESTERN AVE BETWEEN MADISON ST AND SPRING ST, NE SIDE         | SDW-45994   | High     | 327060  | 774-213  | SE corner of Western Ave/Spring St        | Ramp provided.   | Low      | 0                            | No           |
| WESTERN AVE BETWEEN MARION ST AND MADISON ST, NE SIDE         | SDW-29704   | Low      | 327062  | 774-628  | N corner of Western Ave/Marion St         | Diagonal ramp provided.  | Low      | 1                            | Yes          |
| WESTERN AVE BETWEEN MARION ST AND MADISON ST, SW SIDE         | SDW-29703   | High     | 327061  | 774-213  | SW corner of Western Ave/Madison St       | Ramp provided.   | No       | 0                            | Yes          |
| WESTERN AVE BETWEEN MARION ST AND MADISON ST, SW SIDE         | SDW-29703   | High     | 327061  | 870-293  | SW corner of Western Ave/Madison St       | Ramp provided.   | No       | 0                            | Yes          |
| WESTERN AVE BETWEEN QUEEN ANNE AVE AND W DENNY WAY, SW SIDE   | SDW-6587    | High     | 294802  | 774-86   | SW corner of Western/Denny                | Ramp provided.   | No       | 0                            | Yes          |
| WESTERN AVE BETWEEN SENECA ST AND UNIVERSITY ST, SW SIDE      | SDW-29713   | Low      | 327074  | 880-13   | W corner of Western Ave/Seneca St         |  | Low      | 1                            | Yes          |
| WESTERN AVE BETWEEN SPRING ST AND SENECA ST, NE SIDE          | SDW-29701   | High     | 327058  | 880-13   | E corner of Western Ave/Seneca St         | N facing ramp found, no violation                                    | Low      | 1                            | No           |
| WESTERN AVE BETWEEN SPRING ST AND SENECA ST, SW SIDE          | SDW-45003   | Low      | 327057  | 774-213  | NW corner of Western Ave/Spring St        | Ramp provided.   | Low      | 0                            | No           |
| WESTERN AVE BETWEEN VINE ST AND CEDAR ST, NE SIDE             | SDW-6598    | Low      | 294814  | 774-86   | N corner of Western/Vine                  | Diagonal ramp provided.  | Low      | 0                            | Yes          |
| WESTERN AVE BETWEEN WALL ST AND VINE ST, SW SIDE              | SDW-6599    | Low      | 294815  | 774-86   | W corner of Western/Wall                  | Diagonal ramp provided.  | Low      | 0                            | N/A          |
| WESTERN AVE W BETWEEN 1ST AVE W AND 2ND AVE W, SW SIDE        | SDW-6585    | High     | 294800  | 883-81   | SE corner of 2nd/Western                  | No ramp provided crossing Western                                    | Low      | 1                            | N/A          |
| WESTERN AVE W BETWEEN 2ND AVE W AND ELLIOTT ER AVE W, SW SIDE | SDW-6584    | Low      | 294799  | 883-81   | SW corner of 2nd/Western                  | No ramp provided crossing Western                                    | Low      | 1                            | N/A          |
| WESTLAKE AVE BETWEEN 6TH AVE AND VIRGINIA ST, E SIDE          | SDW-28858   | Low      | 325148  | 774-350  | SE corner of Westlake Ave/6th Ave         | Ramp provided.   | Low      | 1                            | No           |
| WESTLAKE AVE BETWEEN 6TH AVE AND VIRGINIA ST, W SIDE          | SDW-6460    | High     | 294793  | 774-350  | SW corner of Westlake Ave/Virginia St     | Diagonal ramp provided.  | Low      | 0                            | Yes          |
| WESTLAKE AVE BETWEEN 6TH AVE AND VIRGINIA ST, W SIDE          | SDW-6460    | Low      | 294793  | 774-350  | NE corner of Westlake Ave/6th Ave         | Diagonal ramp provided.  | Low      | 0                            | Yes          |
| WESTLAKE AVE BETWEEN 7TH AVE AND 8TH AVE, W SIDE              | SDW-6459    | High     | 294791  | 774-350  | SW corner of Westlake Ave/Lenora St       | Diagonal ramp provided.  | Low      | 0                            | Yes          |
| WESTLAKE AVE BETWEEN LENORA ST AND BLANCHARD ST, W SIDE       | SDW-6458    | Low      | 294790  | 774-350  | NW corner of Westlake Ave/8th Ave         | Diagonal ramp provided.  | Low      | 0                            | Yes          |
| WESTLAKE AVE BETWEEN OLIVE WAY AND STEWART ST, W SIDE         | SDW-6581    | High     | 294796  | 774-350  | NW corner of Westlake Ave/Stewart St      | No ramp crossing Stewart.  | High     | 1                            | N/A          |
| WESTLAKE AVE BETWEEN STEWART ST AND 6TH AVE, E SIDE           | SDW-6580    | High     | 294795  | 774-350  | SW corner of Westlake Ave/6th Ave         | Diagonal ramp provided.  | Low      | 0                            | Yes          |
| WESTLAKE AVE BETWEEN STEWART ST AND 6TH AVE, E SIDE           | SDW-6580    | Low      | 294795  | 774-350  | NE corner of Westlake Ave/Stewart St      | Diagonal ramp provided.  | Low      | 0                            | Yes          |
| WESTLAKE AVE BETWEEN STEWART ST AND 6TH AVE, E SIDE           | SDW-6580    | Low      | 294795  | 774-560  | NE corner of Stewart St/Westlake Ave      | Diagonal ramp provided.  | Low      | 0                            | Yes          |
| WESTLAKE AVE BETWEEN STEWART ST AND 6TH AVE, W SIDE           | SDW-6579    | Low      | 294794  | 774-350  | NW corner of Westlake Ave/Stewart St      | No ramp crossing Stewart.  | High     | 1                            | N/A          |
| WESTLAKE AVE BETWEEN VIRGINIA ST AND 7TH AVE, W SIDE          | SDW-39346   | High     | 294792  | 774-350  | SW corner of Westlake Ave/7th Ave         | No ramp crossing 7th.  | High     | 1                            | N/A          |
| WESTLAKE AVE N BETWEEN 8TH N AVE AND BLAINE ST, E SIDE        | SDW-44566   | Low      | 328672  | 879-55   | NE corner of Westlake Ave N/8th Ave N     | Ramp provided  | Low      | 1                            | No           |
| WESTLAKE AVE N BETWEEN 8TH N AVE AND BLAINE ST, W SIDE        | SDW-6743    | Low      | 294851  | 879-55   | NW corner of Westlake Ave N/8th Ave N     | Ramp provided  | Low      | 1                            | No           |
| WESTLAKE AVE N BETWEEN DENNY WAY AND JOHN ST, E SIDE          | SDW-6751    | High     | 294859  | 774-116  | SE corner of Westlake Ave N/John St       | not triggered by the scope of work                                   | No       | 0                            | N/A          |
| WESTLAKE AVE N BETWEEN DENNY WAY AND JOHN ST, E SIDE          | SDW-6751    | Low      | 294859  | 774-116  | NE corner of Westlake Ave N/Denny Way     | not triggered by the scope of work                                   | No       | 0                            | N/A          |
| WESTLAKE AVE N BETWEEN DENNY WAY AND JOHN ST, W SIDE          | SDW-6750    | High     | 294858  | 774-116  | SW corner of Westlake Ave N/John St       | not triggered by the scope of work                                   | No       | 0                            | N/A          |
| WESTLAKE AVE N BETWEEN DENNY WAY AND JOHN ST, W SIDE          | SDW-6750    | Low      | 294858  | 774-116  | NW corner of Westlake Ave N/Denny Way     | not triggered by the scope of work                                   | No       | 0                            | N/A          |
| WESTLAKE AVE N BETWEEN GALER S ST AND 8TH N AVE N, E SIDE     | SDW-45559   | High     | 644918  | 879-55   | SE corner of Westlake Ave N/8th Ave N     | Ramp provided  | Low      | 1                            | No           |
| WESTLAKE AVE N BETWEEN GALER S ST AND 8TH N AVE N, W SIDE     | SDW-45558   | High     | 644917  | 879-55   | SW corner of Westlake Ave N/8th Ave N     | Ramp provided  | Low      | 1                            | No           |
| WESTLAKE AVE N BETWEEN GALER S ST AND 8TH N AVE N, W SIDE     | SDW-45558   | Low      | 644917  | 879-55   | NW corner of Westlake Ave N/Galer St      | Street is flush with sidewalk, would benefit from detectable warning | Low      | 1                            | No           |
| WESTLAKE AVE N BETWEEN HARRISON ST AND REPUBLICAN ST, E SIDE  | SDW-6746    | Low      | 294854  | 774-116  | NE corner of Westlake Ave N/Harrison St   | Diagonal ramp provided.  | Low      | 0                            | No           |
| WESTLAKE AVE N BETWEEN HARRISON ST AND REPUBLICAN ST, E SIDE  | SDW-6746    | Low      | 294854  | 774-350  | NE corner of Westlake Ave/Harrison St     | Diagonal ramp provided.  | Low      | 1                            | No           |
| WESTLAKE AVE N BETWEEN HARRISON ST AND REPUBLICAN ST, E SIDE  | SDW-6746    | High     | 294854  | 774-116  | SE corner of Westlake Ave N/Republican St | not triggered by the scope of work                                   | No       | 0                            | N/A          |
| WESTLAKE AVE N BETWEEN HARRISON ST AND REPUBLICAN ST, W SIDE  | SDW-13635   | High     | 307727  | 774-116  | SW corner of Westlake Ave N/Republican St | not triggered by the scope of work                                   | No       | 0                            | N/A          |
| WESTLAKE AVE N BETWEEN HARRISON ST AND REPUBLICAN ST, W SIDE  | SDW-13635   | Low      | 307727  | 774-116  | NW corner of Westlake Ave N/Harrison St   | not triggered by the scope of work                                   | No       | 0                            | N/A          |
| WESTLAKE AVE N BETWEEN HARRISON ST AND REPUBLICAN ST, W SIDE  | SDW-13635   | Low      | 307727  | 774-116  | NW corner of Westlake Ave N/Harrison St   | Street is flush with sidewalk, would benefit from detectable warning | Low      | 1                            | No           |
| WESTLAKE AVE N BETWEEN HIGHLAND DR AND GALER S ST, W SIDE     | SDW-13144   | High     | 307721  | 879-55   | SW corner of Westlake Ave N/Galer St      | detectable warning   | Low      | 1                            | No           |
| WESTLAKE AVE N BETWEEN JOHN ST AND THOMAS ST, E SIDE          | SDW-6749    | High     | 294857  | 774-116  | SE corner of Westlake Ave N/Thomas St     | Diagonal ramp found, may require two                                 | Low      | 0                            | N/A          |
| WESTLAKE AVE N BETWEEN JOHN ST AND THOMAS ST, E SIDE          | SDW-6749    | High     | 294857  | 774-350  | SE corner of Westlake Ave/Thomas          | Diagonal ramp provided.  | Low      | 0                            | Yes          |
| WESTLAKE AVE N BETWEEN JOHN ST AND THOMAS ST, E SIDE          | SDW-6749    | Low      | 294857  | 774-116  | NE corner of Westlake Ave N/John St       | not triggered by the scope of work                                   | No       | 0                            | N/A          |
| WESTLAKE AVE N BETWEEN JOHN ST AND THOMAS ST, W SIDE          | SDW-6748    | High     | 294856  | 774-116  | SW corner of Westlake Ave N/Thomas St     | not triggered by the scope of work                                   | No       | 0                            | N/A          |
| WESTLAKE AVE N BETWEEN JOHN ST AND THOMAS ST, W SIDE          | SDW-6748    | Low      | 294856  | 774-116  | NW corner of Westlake Ave N/John St       | not triggered by the scope of work                                   | No       | 0                            | N/A          |
| WESTLAKE AVE N BETWEEN MERCER NR ST AND VALLEY ST, E SIDE     | SDW-6744    | High     | 294852  | 774-116  | SE corner of Westlake Ave N/Valley St     | not triggered by the scope of work                                   | No       | 0                            | N/A          |
| WESTLAKE AVE N BETWEEN MERCER NR ST AND VALLEY ST, E SIDE     | SDW-6744    | Low      | 294852  | 774-116  | NE corner of Westlake Ave N/Mercer St     | not triggered by the scope of work                                   | No       | 0                            | N/A          |
| WESTLAKE AVE N BETWEEN MERCER NR ST AND VALLEY ST, W SIDE     | SDW-13634   | High     | 307726  | 774-116  | SW corner of Westlake Ave N/Valley St     | not triggered by the scope of work                                   | No       | 0                            | N/A          |
| WESTLAKE AVE N BETWEEN MERCER NR ST AND VALLEY ST, W SIDE     | SDW-13634   | Low      | 307726  | 774-116  | NW corner of Westlake Ave N/Mercer St     | not triggered by the scope of work                                   | No       | 0                            | N/A          |
| WESTLAKE AVE N BETWEEN REPUBLICAN ST AND MERCER SR ST, E SIDE | SDW-6745    | High     | 294853  | 774-116  | SE corner of Westlake Ave N/Mercer St     | not triggered by the scope of work                                   | No       | 0                            | N/A          |
| WESTLAKE AVE N BETWEEN REPUBLICAN ST AND MERCER SR ST, E SIDE | SDW-6745    | Low      | 294853  | 774-116  | NE corner of Westlake Ave N/Republican St | not triggered by the scope of work                                   | No       | 0                            | N/A          |
| WESTLAKE AVE N BETWEEN REPUBLICAN ST AND MERCER SR ST, W SIDE | SDW-36045   | High     | 333714  | 774-116  | SW corner of Westlake Ave N/Mercer St     | not triggered by the scope of work                                   | No       | 0                            | N/A          |
| WESTLAKE AVE N BETWEEN REPUBLICAN ST AND MERCER SR ST, W SIDE | SDW-36045   | Low      | 333714  | 774-116  | NW corner of Westlake Ave N/Republican St | not triggered by the scope of work                                   | No       | 0                            | N/A          |
| WESTLAKE AVE N BETWEEN THOMAS ST AND HARRISON ST, E SIDE      | SDW-6747    | High     | 294855  | 774-116  | SE corner of Westlake Ave N/Harrison St   | Diagonal ramp provided.  | Low      | 0                            | No           |
| WESTLAKE AVE N BETWEEN THOMAS ST AND HARRISON ST, E SIDE      | SDW-6747    | Low      | 294855  | 774-116  | NE corner of Westlake Ave N/Thomas St     | not triggered by the scope of work                                   | No       | 0                            | N/A          |
| WESTLAKE AVE N BETWEEN THOMAS ST AND HARRISON ST, W SIDE      | SDW-13636   | High     | 307728  | 774-116  | SW corner of Westlake Ave N/Harrison St   | not triggered by the scope of work                                   | No       | 0                            | N/A          |

**SDOT ADA Transition Plan Appendix 5.1a: 2013 Curb Ramp Audit Prioritized Results**

| SEGMENT DESCRIPTION  | SIDEWALK ID | LOCATION | COMPKEY | PLAN NO. | DESCRIPTION                                      | FINDINGS  | PRIORITY | Number of Ramps to Construct | DW Provided? |
|--|-------------|----------|---------|----------|--|---|----------|------------------------------|--------------|
| WESTLAKE AVE N BETWEEN THOMAS ST AND HARRISON ST, W SIDE     | SDW-13636   | Low      | 307728  | 774-116  | NW corner of Westlake Ave N/Thomas St            | not triggered by the scope of work                                      | No       | 0                            | N/A          |
| WESTLAKE AVE N BETWEEN VALLEY ST AND 9TH AVE N, NE SIDE      | SDW-13633   | Low      | 307725  | 774-116  | NE corner of Westlake Ave N/Valley St            | not triggered by the scope of work                                      | No       | 0                            | N/A          |
| WESTLAKE AVE N BETWEEN VALLEY ST AND 9TH AVE N, SW SIDE      | SDW-13632   | Low      | 307724  | 774-116  | NW corner of Westlake Ave N/Valley St            | not triggered by the scope of work                                      | No       | 0                            | N/A          |
| WHITMAN AVE N BETWEEN N 38TH ST AND N 39TH ST, E SIDE        | SDW-37341   | Low      | 294883  | 774-310  | NE corner of Bridge Way N/Whitman Ave N          | No ramp provided crossing Bridge Way.                                   | High     | 1                            | N/A          |
| WILSON AVE S BETWEEN 50TH AVE S AND S FARRAR ST, E SIDE      | SDW-27461   | High     | 322763  | 774-199  | NE corner of Wilson Ave S/S Farrar St            | Ramp provided   | Low      | 1                            | No           |
| WILSON AVE S BETWEEN 50TH AVE S AND S FARRAR ST, E SIDE      | SDW-27461   | Low      | 322763  | 774-199  | SE corner of 50th Ave S/S Hudson St              | Ramp provided   | No       | 0                            | Yes          |
| WILSON AVE S BETWEEN 50TH AVE S AND S FARRAR ST, W SIDE      | SDW-22975   | High     | 318450  | 774-199  | NW corner of Wilson Ave S/S Farrar St            | Ramp provided   | Low      | 1                            | No           |
| WILSON AVE S BETWEEN 50TH AVE S AND S FARRAR ST, W SIDE      | SDW-22975   | Low      | 318450  | 774-199  | SW corner of 50th Ave S/S Hudson St              | Ramp provided   | No       | 0                            | Yes          |
| WILSON AVE S BETWEEN S DAWSON ST AND S MAYFLOWER ST, NE SIDE | SDW-27341   | Low      | 322761  | 774-199  | SE corner of Wilson Ave S/S Dawson St            | Diagonal ramp provided.   | Low      | 1                            | No           |
| WILSON AVE S BETWEEN S DAWSON ST AND S MAYFLOWER ST, SW SIDE | SDW-43258   | Low      | 318448  | 774-199  | SW corner of Wilson Ave S/S Dawson St            | Diagonal ramp provided.   | Low      | 1                            | No           |
| WILSON AVE S BETWEEN S FARRAR ST AND S DAWSON ST, E SIDE     | SDW-27460   | High     | 322762  | 774-199  | NE corner of Wilson Ave S/S Dawson St            | Ramp provided   | Low      | 1                            | No           |
| WILSON AVE S BETWEEN S FARRAR ST AND S DAWSON ST, E SIDE     | SDW-27460   | Low      | 322762  | 774-199  | SE corner of Wilson Ave S/S Farrar St            | Ramp provided   | Low      | 1                            | No           |
| WILSON AVE S BETWEEN S FARRAR ST AND S DAWSON ST, W SIDE     | SDW-22974   | High     | 318449  | 774-199  | NW corner of Wilson Ave S/S Dawson St            | Ramp provided   | Low      | 1                            | No           |
| WILSON AVE S BETWEEN S FARRAR ST AND S DAWSON ST, W SIDE     | SDW-22974   | Low      | 318449  | 774-199  | SW corner of Wilson Ave S/S Farrar St            | One crossing is provided at T-intersection                              | Low      | 1                            | N/A          |
| WOODLAND PARK AVE N BETWEEN N 49TH ST AND N 50TH ST, E SIDE  | SDW-6983    | High     | 295291  | 774-165  | SE corner of N 50th St/Woodland Park Ave N       | N facing ramp found, no violation                                       | No       | 0                            | Yes          |
| WOODLAND PARK AVE N BETWEEN N 49TH ST AND N 50TH ST, W SIDE  | SDW-6982    | High     | 295290  | 774-165  | SW corner of N 50th St/Woodland Park Ave N       | No N facing ramp found, already one crossing provided at T-intersection | Low      | 1                            | N/A          |
| WOODLAWN AVE N BETWEEN N 34TH ST AND N 35TH ST, E SIDE       | SDW-6979    | Low      | 295287  | 878-73   | NE corner of Woodlawn Ave N/N 34th St            | No ramp provided crossing N 34th St                                     | High     | 1                            | N/A          |
| WOODLAWN AVE N BETWEEN N 39TH ST AND N 40TH ST, E SIDE       | SDW-6368    | High     | 295275  | 774-116  | SE corner of N 40th St/Woodlawn Ave N            | N facing ramp found   | Low      | 1                            | No           |
| WOODLAWN AVE N BETWEEN N 39TH ST AND N 40TH ST, W SIDE       | SDW-39269   | High     | 295274  | 774-116  | SW corner of N 40th St/Woodlawn Ave N            | No N facing ramp found  | High     | 1                            | N/A          |
| WOODLAWN AVE N BETWEEN N 40TH ST AND N 41ST ST, E SIDE       | SDW-6367    | Low      | 295273  | 774-116  | NE corner of N 40th St/Woodlawn Ave N            | S facing ramp found   | Low      | 1                            | No           |
| WOODLAWN AVE N BETWEEN N 40TH ST AND N 41ST ST, W SIDE       | SDW-6366    | Low      | 295272  | 774-116  | NW corner of N 40th St/Woodlawn Ave N            | No S facing ramp found  | High     | 1                            | N/A          |
| WOODLAWN AVE N BETWEEN N 44TH ST AND N 45TH E ST, E SIDE     | SDW-6361    | High     | 295265  | 774-340  | SE corner N 45th St/Woodlawn Ave N               | No ramp provided crossing 45th.   | High     | 1                            | N/A          |
| WOODLAWN AVE N BETWEEN N 44TH ST AND N 45TH E ST, W SIDE     | SDW-6360    | High     | 295264  | 774-340  | SW corner N 45th St/Woodlawn Ave N               | No ramp provided crossing 45th.   | High     | 1                            | N/A          |
| WOODLAWN AVE N BETWEEN N 45TH W ST AND N 46TH ST, E SIDE     | SDW-39266   | Low      | 295263  | 774-340  | NE corner N 45th St/Woodlawn Ave N               | No ramp provided crossing 45th.   | High     | 1                            | N/A          |
| WOODLAWN AVE N BETWEEN N 45TH W ST AND N 46TH ST, W SIDE     | SDW-6359    | Low      | 295262  | 774-340  | NW corner of N45th St/Woodlawn Ave N             | No ramp provided crossing 45th.   | High     | 1                            | N/A          |
| WOODLAWN AVE N BETWEEN N 49TH ST AND N 50TH W ST, E SIDE     | SDW-6072    | High     | 295347  | 774-165  | SE corner of N 50th St/Woodlawn Ave N, West side | No N facing ramp found, may not be a good place to provide a crossing   | Low      | 1                            | N/A          |
| WOODLAWN AVE N BETWEEN N 49TH ST AND N 50TH W ST, W SIDE     | SDW-6071    | High     | 295346  | 774-165  | SW corner of N 50th St/Woodlawn Ave N, West side | No N facing ramp found, may not be a good place to provide a crossing   | Low      | 1                            | N/A          |
| WOODLAWN AVE N BETWEEN N 50TH E ST AND N 51ST ST, E SIDE     | SDW-6070    | Low      | 295345  | 774-165  | NE corner of N 50th St/Woodlawn Ave N, East side | No S facing ramp found  | High     | 1                            | N/A          |
| WOODLAWN AVE N BETWEEN N 50TH E ST AND N 51ST ST, W SIDE     | SDW-6069    | Low      | 295344  | 774-165  | NW corner of N 50th St/Woodlawn Ave N, East side | No S facing ramp found  | High     | 1                            | N/A          |
| WOODLAWN AVE N BETWEEN N 97TH ST AND N 100TH ST, E SIDE      | SDW-16570   | Low      | 307343  | 777-438  | NE corner of N 97th St/Woodlawn Ave N            | One crossing is provided at T-intersection                              | Low      | 1                            | N/A          |
| WOODLAWN AVE N BETWEEN N NORTHLAKE PL AND N 34TH ST, E SIDE  | SDW-6981    | High     | 295289  | 878-73   | SE corner of Woodlawn Ave N/N 34th St            | No ramp provided crossing N 34th St                                     | High     | 1                            | N/A          |
| WOODLAWN AVE N BETWEEN N NORTHLAKE PL AND N 34TH ST, E SIDE  | SDW-6981    | Low      | 295289  | 878-73   | NE corner of Woodlawn Ave N/Northlake Pl         | No opposing sidewalk  | No       | 0                            | N/A          |
| WOODLAWN AVE N BETWEEN N NORTHLAKE PL AND N 34TH ST, W SIDE  | SDW-6980    | Low      | 295288  | 878-73   | NW corner of Woodlawn Ave N/Northlake Pl         | A ramp exists but appears not to be compliant                           | Low      | 1                            | No           |
| WOODLAWN AVE N BETWEEN N NORTHLAKE PL AND N 34TH ST, W SIDE  | SDW-6980    | High     | 295288  | 878-73   | SW corner of Woodlawn Ave N/N 34th St            | not triggered by scope of work  | No       | 0                            | N/A          |
| WOODLAWN PL N BETWEEN DEAD END AND N 45TH ST, E SIDE         | SDW-6355    | High     | 295257  | 774-340  | SE corner N 45th St/Woodlawn Pl N                | No ramp provided crossing 45th.   | High     | 1                            | N/A          |
| WOODLAWN PL N BETWEEN DEAD END AND N 45TH ST, W SIDE         | SDW-39264   | High     | 295256  | 774-340  | SW corner of N45th St/Woodlawn Pl N              | Diagonal ramp provided.   | Low      | 1                            | Yes          |
| WOODROW PL E BETWEEN E MADISON ST AND E GARFIELD ST, E SIDE  | SDW-40450   | Low      | 309142  | 774-91   | NE corner of E Madison St/Woodrow Pl E           | No crossing provided at T-intersection. (provide at least one)          | Mid      | 1                            | N/A          |
| WOODROW PL E BETWEEN E MADISON ST AND E GARFIELD ST, W SIDE  | SDW-18752   | Low      | 309141  | 774-91   | NW corner of E Madison St/Woodrow Pl E           | No crossing provided at T-intersection. (provide at least one)          | Mid      | 1                            | N/A          |
| YALE AVE BETWEEN HOWELL ST AND STEWART ST, NE SIDE           | SDW-28864   | High     | 325154  | 774-560  | SE corner of Stewart St/Yale Ave                 | No ramp crossing Stewart.   | High     | 1                            | N/A          |
| YALE AVE BETWEEN HOWELL ST AND STEWART ST, NE SIDE           | SDW-28864   | Low      | 325154  | 774-116  | NW corner of Howell St/Yale Ave                  | E facing ramp found   | Low      | 1                            | No           |
| YALE AVE BETWEEN HOWELL ST AND STEWART ST, SW SIDE           | SDW-28863   | Low      | 325153  | 774-116  | SW corner of Howell St/Yale Ave                  | E facing ramp found   | Low      | 1                            | No           |
| YALE AVE BETWEEN MELROSE AVE AND DEAD END, NE SIDE           | SDW-15100   | Low      | 312025  | 774-138  | NW corner of Melrose Ave/Yale Ave                | No crossing provided at T-intersection. (provide at least one)          | Mid      | 1                            | N/A          |
| YALE AVE BETWEEN MELROSE AVE AND DEAD END, SW SIDE           | SDW-15099   | Low      | 312024  | 774-138  | SW corner of Melrose Ave/Yale Ave                | No crossing provided at T-intersection. (provide at least one)          | Mid      | 1                            | N/A          |
| YALE AVE BETWEEN STEWART ST AND DENNY WAY, NE SIDE           | SDW-28862   | Low      | 325152  | 774-560  | NE corner of Stewart St/Yale Ave                 | No ramp crossing Stewart.   | High     | 1                            | N/A          |
| YALE AVE E BETWEEN E NEWTON ST AND E BOSTON ST, E SIDE       | SDW-12636   | Low      | 302472  | 777-457  | NE corner of E Newton St/Yale Ave E              | A diagonal ramp exists but does not appear to be fully compliant.       | Low      | 1                            | No           |
| YALE AVE E BETWEEN E NEWTON ST AND E BOSTON ST, W SIDE       | SDW-37446   | Low      | 302471  | 777-457  | NW corner of E Newton St/Yale Ave E              | A diagonal ramp exists but does not appear to be fully compliant.       | Low      | 1                            | No           |
| YALE AVE E BETWEEN YALE PL E AND E NEWTON ST, E SIDE         | SDW-12638   | High     | 302474  | 777-457  | SE corner of E Newton St/Yale Ave E              | A diagonal ramp exists but does not appear to be fully compliant.       | Low      | 1                            | No           |
| YALE AVE E BETWEEN YALE PL E AND E NEWTON ST, W SIDE         | SDW-12637   | High     | 302473  | 777-457  | SW corner of E Newton St/Yale Ave E              | A diagonal ramp exists but does not appear to be fully compliant.       | Low      | 1                            | No           |
| YALE AVE N BETWEEN MERCER ST AND DEAD END 1, E SIDE          | SDW-6089    | Low      | 295370  | 881-34   | NE corner of Mercer St/Yale Ave N                | S facing ramp needed  | Low      | 1                            | N/A          |
| YALE AVE N BETWEEN MERCER ST AND DEAD END 1, W SIDE          | SDW-6088    | Low      | 295369  | 881-34   | NW corner of Mercer St/ Yale Ave N               | S facing ramp is present  | No       | 0                            | Yes          |

**SDOT ADA Transition Plan Appendix 5.1a: 2013 Curb Ramp Audit Prioritized Results**

| SEGMENT DESCRIPTION   | SIDEWALK ID | LOCATION | COMPKEY | PLAN NO. | DESCRIPTION                              | FINDINGS   | PRIORITY | Number of Ramps to Construct | DW Provided? |
|---|-------------|----------|---------|----------|--|--|----------|------------------------------|--------------|
| YALE AVE N BETWEEN REPUBLICAN ST AND MERCER ST, E SIDE        | SDW-6090    | High     | 295372  | 881-34   | SE corner of Mercer St/Yale Ave N        | N facing ramp needed   | Low      | 1                            | N/A          |
| YALE AVE N BETWEEN REPUBLICAN ST AND MERCER ST, W SIDE        | SDW-37795   | High     | 295371  | 881-34   | SW corner of Mercer St/Yale Ave N        | N facing ramp is present                                       | No       | 0                            | Yes          |
| YALE AVE N BETWEEN STEWART ST AND JOHN ST, E SIDE             | SDW-6096    | Low      | 295380  | 774-560  | NE corner of Stewart St/Yale Ave N       | No ramp crossing Stewart.                                      | Low      | 1                            | N/A          |
| YALE AVE N BETWEEN STEWART ST AND JOHN ST, W SIDE             | SDW-37797   | Low      | 295379  | 885-22   | NW corner of Stewart St/Yale Ave N       | SE facing ramp needed  | Low      | 0                            | N/A          |
| YALE AVE N BETWEEN STEWART ST AND JOHN ST, W SIDE             | SDW-37797   | Low      | 295379  | 774-560  | NW corner of Stewart St/Yale Ave N       | No ramp crossing Stewart.                                      | Low      | 1                            | N/A          |
| YALE PL E BETWEEN EASTLAKE AVE E AND YALE AVE E, SW SIDE      | SDW-12639   | Low      | 302476  | 777-457  | SW corner of Eastlake Ave E/Yale Pl E    | Diagonal ramp provided.  | Low      | 1                            | No           |
| YESLER WAY BETWEEN 1ST AVE AND JAMES ST, N SIDE               | SDW-29714   | Low      | 327075  | 774-74   | NE corner of 1st Ave/Yesler Way          | Diagonal ramp provided.  | Low      | 1                            | Yes          |
| YESLER WAY BETWEEN 1ST AVE AND JAMES ST, S SIDE               | SDW-6086    | Low      | 295366  | 774-74   | SE corner of 1st Ave/Yesler Way          | Diagonal ramp provided.  | Low      | 1                            | Yes          |
| YESLER WAY BETWEEN 2ND AVE AND 3RD AVE, N SIDE                | SDW-24771   | High     | 325475  | 880-14   | NW corner of 3rd Ave/Yesler Way          | E facing ramp found, no violation                              | No       | 0                            | Yes          |
| YESLER WAY BETWEEN 2ND AVE AND 3RD AVE, S SIDE                | SDW-24770   | High     | 325474  | 880-14   | SW corner of 3rd Ave/Yesler Way          | E facing ramp found, no violation                              | No       | 0                            | Yes          |
| YESLER WAY BETWEEN 3RD AVE AND TERRACE ST, N SIDE             | SDW-24769   | High     | 325473  | 777-575  | NW corner of Yesler Way/Terrace St       | No ramp provided crossing Terrace St                           | High     | 1                            | N/A          |
| YESLER WAY BETWEEN 3RD AVE AND TERRACE ST, N SIDE             | SDW-24769   | Low      | 325473  | 880-14   | NE corner of 3rd Ave/Yesler Way          | W facing ramp found, no violation                              | No       | 0                            | Yes          |
| YESLER WAY BETWEEN 3RD AVE AND TERRACE ST, S SIDE             | SDW-24768   | High     | 325472  | 777-575  | SW corner of Yesler Way/Terrace St       | No crossing provided at T-intersection. (provide at least one) | Mid      | 1                            | N/A          |
| YESLER WAY BETWEEN ALASKAN WAY AND ALASKAN E RDWY WAY, N SIDE | SDW-6087    | Low      | 295368  | 774-67   | NE corner of Alaskan Way/Yesler Way      | No curb present  | Low      | 1                            | No           |
| YESLER WAY BETWEEN ALASKAN WAY AND ALASKAN E RDWY WAY, S SIDE | SDW-37794   | Low      | 295367  | 774-67   | SE corner of Alaskan Way/Yesler Way      | No curb present  | Low      | 1                            | No           |
| YESLER WAY BETWEEN JAMES ST AND OCCIDENTAL AVE S, N SIDE      | SDW-35250   | High     | 332733  | 774-89   | NW corner of Yesler Way/Occidental Ave S | Companion ramp not installed.                                  | High     | 1                            | N/A          |
| YESLER WAY BETWEEN JAMES ST AND OCCIDENTAL AVE S, N SIDE      | SDW-35250   | Low      | 332733  | 880-14   | NE corner of Yesler Way/James St         |  | High     | 1                            | N/A          |
| YESLER WAY BETWEEN JAMES ST AND OCCIDENTAL AVE S, S SIDE      | SDW-24774   | Low      | 325478  | 880-14   | SE corner of Yesler Way/James St         |  | High     | 1                            | N/A          |
| YESLER WAY BETWEEN JAMES ST AND OCCIDENTAL AVE S, S SIDE      | SDW-24774   | High     | 325478  | 774-89   | SW corner of Yesler Way/Occidental Ave S | Ramp provided  | No       | 0                            | Yes          |
| YESLER WAY BETWEEN OCCIDENTAL AVE S AND 2ND AVE, S SIDE       | SDW-24772   | Low      | 325476  | 774-89   | SE corner of Yesler Way/Occidental Ave S | Ramp provided  | No       | 0                            | Yes          |
| YESLER WAY BETWEEN POST AVE AND 1ST AVE, N SIDE               | SDW-32759   | High     | 327076  | 774-74   | NW corner of 1st Ave/Yesler Way          | Diagonal ramp provided.  | Low      | 1                            | Yes          |
| YESLER WAY BETWEEN POST AVE AND 1ST AVE, N SIDE               | SDW-32759   | Low      | 327076  | 870-274  | NE corner of Post Ave/Yesler Way         | Ramp provided  | Low      | 1                            | No           |
| YESLER WAY BETWEEN POST AVE AND 1ST AVE, S SIDE               | SDW-44438   | High     | 332734  | 774-74   | SW corner of 1st Ave/Yesler Way          | Diagonal ramp provided.  | Low      | 1                            | Yes          |
| YESLER WAY BETWEEN POST AVE AND 1ST AVE, S SIDE               | SDW-44438   | Low      | 332734  | 870-274  | SE corner of Post Ave/Yesler Way         | not triggered by scope of work                                 | No       | 0                            | N/A          |
| YESLER WAY BETWEEN TERRACE ST AND 6TH AVE, N SIDE             | SDW-24767   | Low      | 325471  | 777-575  | NE corner of Yesler Way/Terrace St       | No ramp provided crossing Terrace St                           | High     | 1                            | N/A          |
| YESLER WAY BETWEEN TERRACE ST AND 6TH AVE, S SIDE             | SDW-24766   | Low      | 325470  | 777-575  | SE corner of Yesler Way/Terrace St       | No crossing provided at T-intersection. (provide at least one) | Mid      | 1                            | N/A          |
| YESLER WAY BETWEEN WESTERN AVE AND POST AVE, N SIDE           | SDW-32760   | High     | 327077  | 870-274  | NW corner of Post Ave/Yesler Way         | Diagonal ramp provided.  | Low      | 1                            | No           |
| YUKON AVE S BETWEEN S HENDERSON ST AND VALDEZ AVE S, E SIDE   | SDW-26369   | Low      | 321642  | 774-109  | SE corner of Yukon Ave S/S Henderson St  | No crossing provided at T-intersection. (provide at least one) | Mid      | 1                            | N/A          |
| YUKON AVE S BETWEEN S HENDERSON ST AND VALDEZ AVE S, W SIDE   | SDW-26370   | Low      | 321643  | 774-109  | SW corner of Yukon Ave S/S Henderson St  | No crossing provided at T-intersection. (provide at least one) | Mid      | 1                            | N/A          |
| YUKON AVE S BETWEEN S HENDERSON ST AND VALDEZ AVE S, W SIDE   | SDW-26370   | Low      | 321643  | 774-109  | SW corner of Yukon Ave S/S Henderson St  | Ramp provided  | No       | 0                            | Yes          |