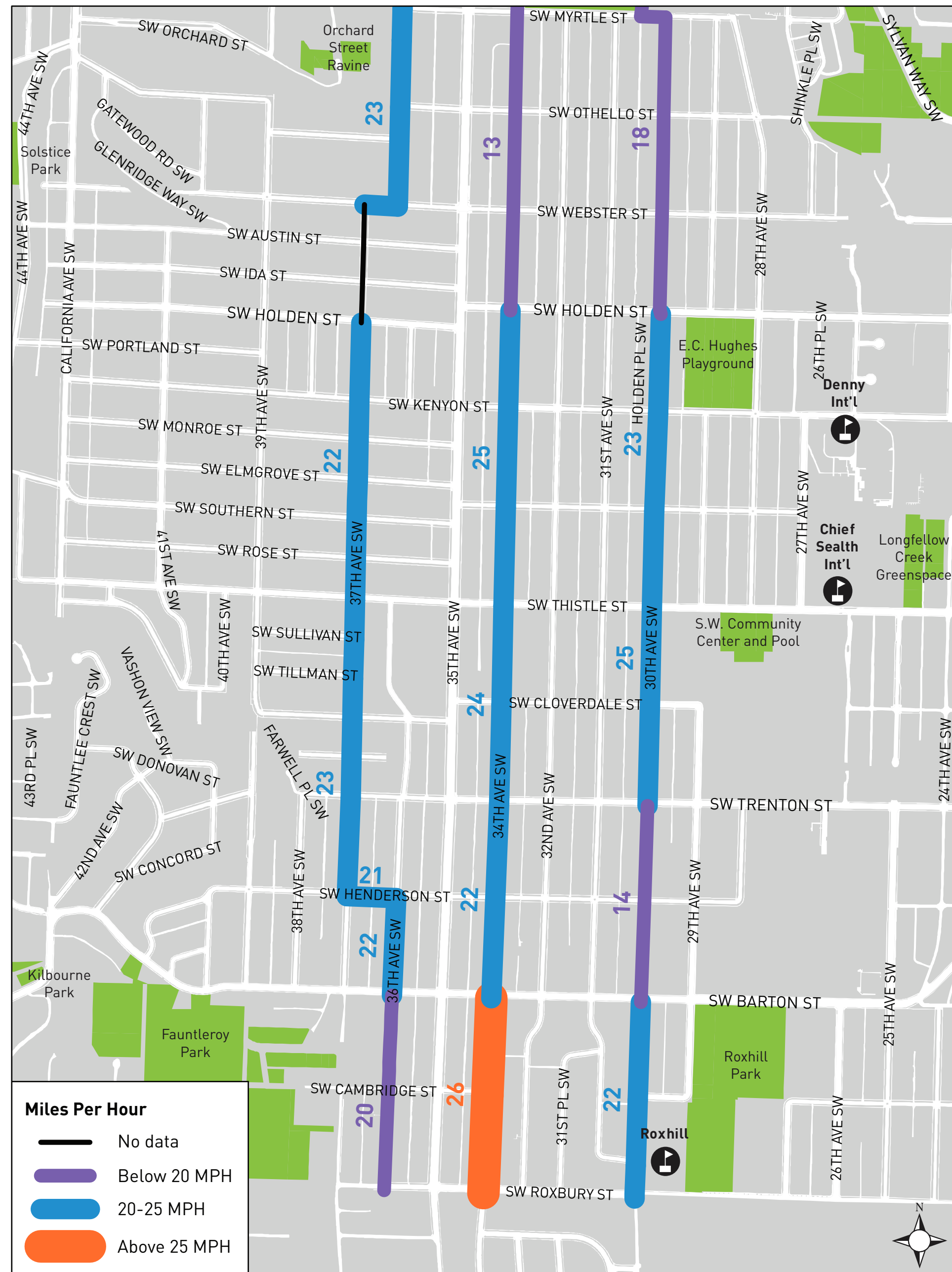
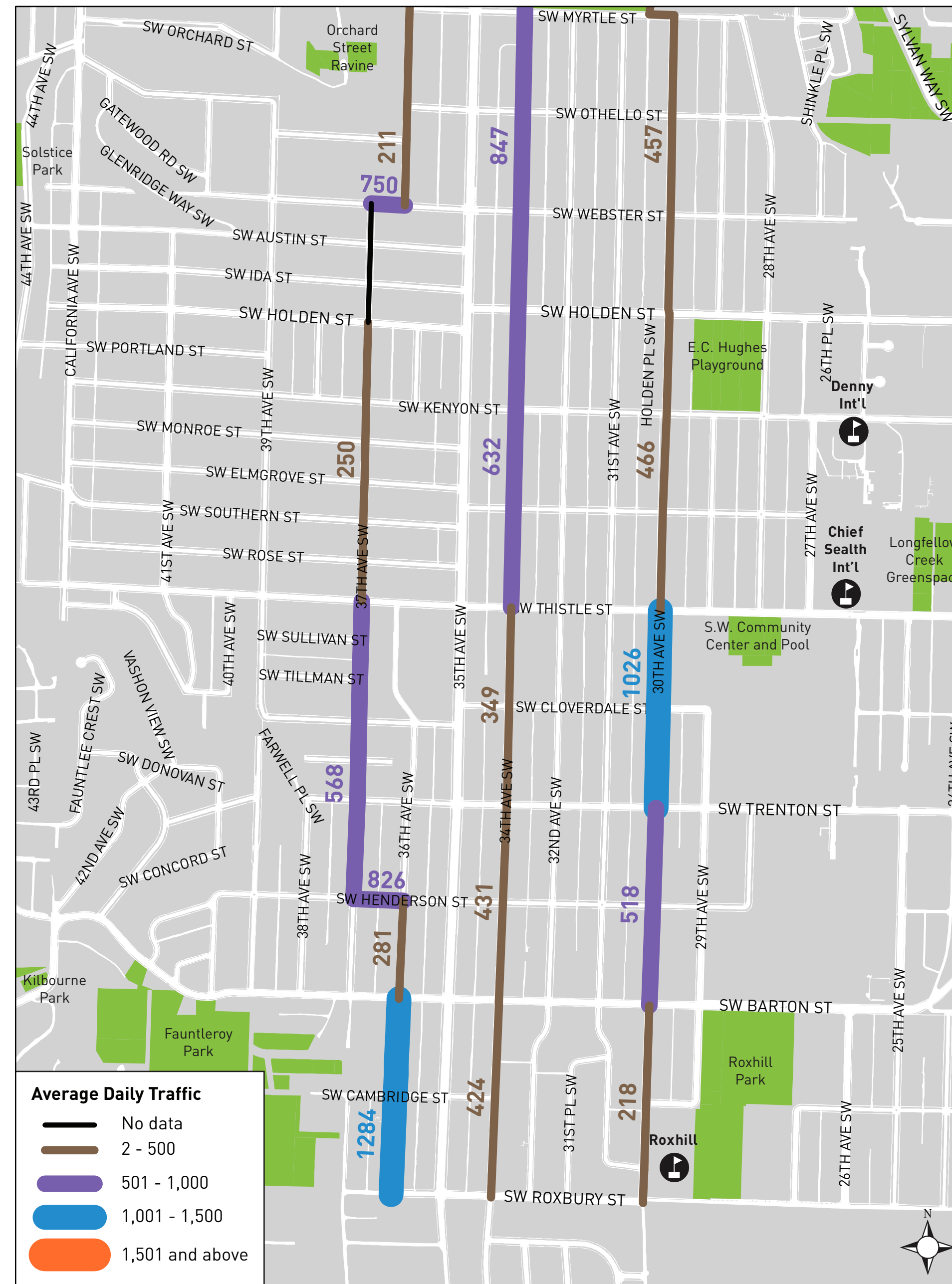


SOUTH OPTIONS: DATA

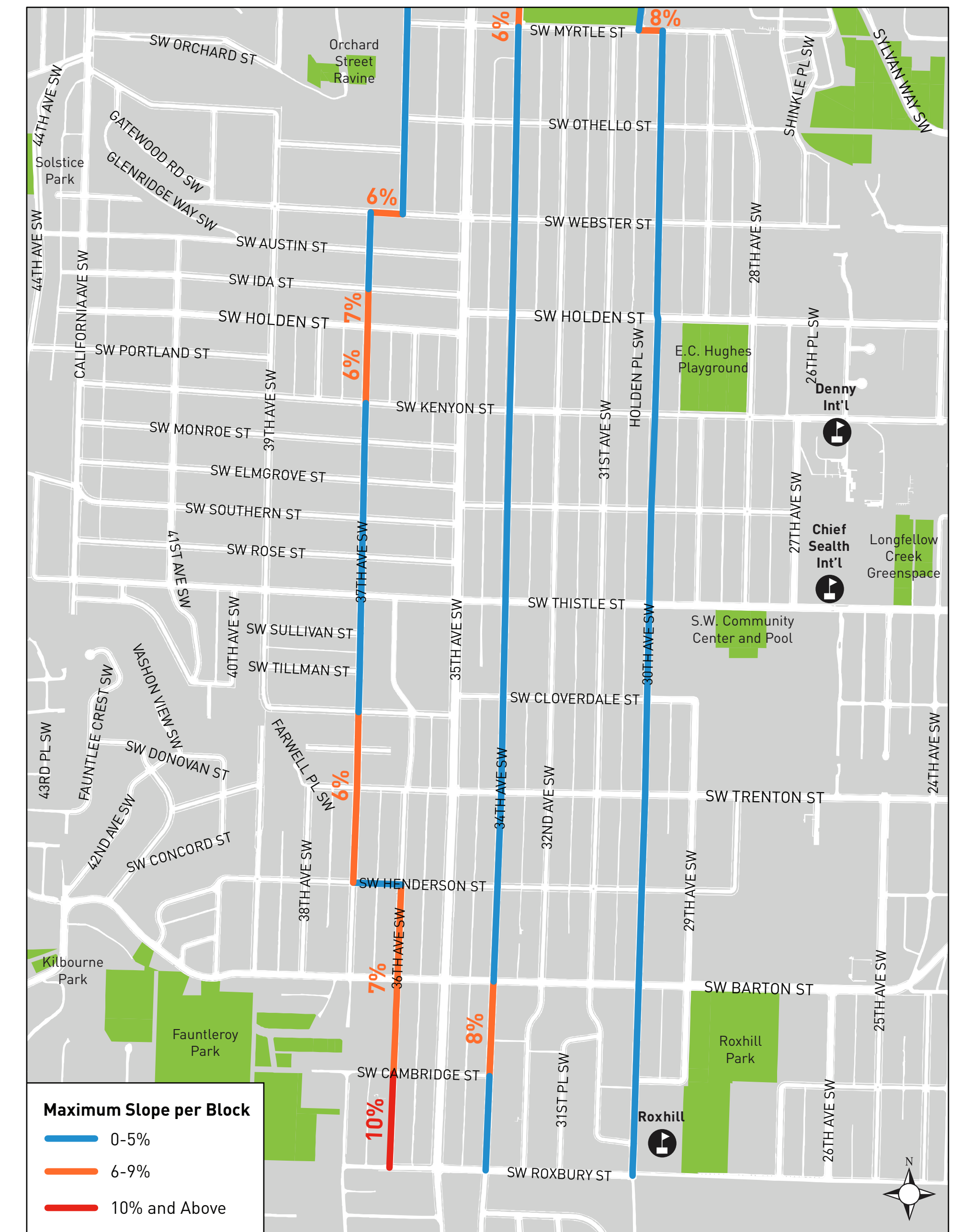
Traffic Speeds*



Traffic Volumes



Maximum Slopes



*Based on the 85th percentile. As in the speed at which 85% of people are driving at or below.

